



Cincinnati Police Department **STAFF NOTES**

September 30, 2022

Lieutenant Colonel Teresa A. Theetge, Interim Police Chief



Planning & Inspections Section

- [Revision to Procedure 12.020, Uniforms, Related Equipment, and Personal Grooming](#)

Fraternal Order of Police

- [Fraternal Order of Police Children's Christmas Party](#)

Police Training Section

- [Training Opportunity – Customer Service](#)

Chief's Office

- [S.T.A.R.S. Data](#)
- [Police Chief's Commendations for the Week](#)

1. REVISION TO PROCEDURE 12.020, UNIFORMS, RELATED EQUIPMENT, AND PERSONAL GROOMING

Procedure 12.020, Uniforms, Related Equipment, and Personal Grooming, has been revised.

- Language concerning personal grooming standards has been added to the procedure.
- Words, “unkempt, ragged, or extreme,” have been removed.
- Language concerning wearing of the uniform hat and hair length security has been added.
- Additional language concerning hair length, color, care, and restrictions has been added to the procedure.
- Sworn employees called to extended Military Active Duty for more than 60 days, will turn in all issued equipment to Police Supply, except their Department identification and badge.
- Firearms must be turned in and stored at the Target Range.

This revision is effective immediately. Personnel should review Procedure 12.020 in its entirety. The revised procedure is available through the **Power DMS** portal.

2. FRATERNAL ORDER OF POLICE CHILDREN’S CHRISTMAS PARTY

The annual Fraternal Order of Police (FOP) Children's Christmas party will be held on **Saturday, December 10, 2022**, at the FOP Lodge #69, located at 1900 Central Parkway.

This year there will be three sessions based on the following schedule:

1st session: 0930 to 1130 hours

2nd session: 1230 to 1430 hours

3rd session: 1515 to 1715 hours; Designated for children with Sensory Related Challenges and other needs.

All active and retired Cincinnati Police officers and their family members are invited. Children 10 years of age and under are eligible to receive a Christmas gift.

Reservations to attend must be made no later than **Wednesday, November 30, 2022, by 1600 hours**. You must contact Mrs. Michelle Comarata, at 513-381-2550, to reserve a session and time.

Volunteers of all ages are needed! To volunteer, advise when making reservation or notify Committee Chair Shannon Heine.

3. TRAINING OPPORTUNITY – CUSTOMER SERVICE

Host/Sponsor: Cincinnati Police Academy

Course Title: **Customer Service**

Presenter: P.O. Donald Konicki

Date/Time(s): Tuesday, November 1, 2022, 0800-1200 hours

Location: Cincinnati Police Academy, Room B

The *Customer Service* training topics covered during this 4-hour block of instruction will include:

- Knowing our personal relationships to customers
- Caring for customers
- Working to overcome the limitations of the telephone
- Dealing with irate customers
- Possessing a good listening attitude
- Effective communication

District, Section, and Unit Commanders are welcome to nominate personnel who will benefit from this training by emailing Ashley.Hiett@cincinnati-oh.gov.

Personnel interested in voluntarily attending this training must submit a completed **Form 17TR, Training Request**, through the chain of command, to be received at Police Training Section by **Friday, October 21, 2022**. In addition to submitting a hard copy, an electronic copy of the Form 17TR must be emailed to the Police Academy at: CPDTrainingUnit@cincinnati-oh.gov.

Do NOT initiate a request to attend this training through the Records Management System (RMS). Police Training Section will complete all registrations, manage the entries into RMS, and notify personnel approved to attend.

Personnel may attend on duty with the approval of their supervisor. No overtime will be provided for personnel attending this training. Attendees shall wear conservative business attire or the operational uniform. Direct any questions regarding this training to Administrative Specialist Ashley Hiett, Police Training Section, at 513-357-7552.

4. S.T.A.R.S. DATA

Attached to these Staff Notes is the most current Strategic and Tactical Analytic Review for Solutions (STARS) Data. Department personnel are directed to review this information to ensure they remain familiar with crime patterns and trends occurring within the City and their areas of responsibility.

5. POLICE CHIEF'S COMMENDATIONS FOR THE WEEK

Lieutenant Colonel Teresa A. Theetge, Interim Police Chief, is pleased to recognize the following Department personnel for the exemplary work they have performed:

POLICE OFFICER MICHAEL SILBERSTEIN
POLICE OFFICER WILLIAM WARD
Traffic Unit

[Attached](#) to these Staff Notes are the Official Letters of Commendation issued to the above-named personnel for their dedication to duty and pursuit of excellence as representatives of the Cincinnati Police Department.



POPULATION: 303,940
AREA: 77 SQ. MILES
2021 VIOLENT CRIMES PER 1000: 6.1
2021 PART ONE CRIMES PER 1000: 40.9

INTERIM CHIEF OF POLICE



INTERIM POLICE CHIEF
TERESA THEETGE

TOTAL SWORN PERSONNEL									
GENDER				RACE				TOTAL	
				WHITE	BLACK	OTHER			
MALE	753	77.3%		518	207	28		753	
% of Total Males				68.8%	27.5%	3.7%			
FEMALE	221	22.7%		148	69	4		221	
% of Total Females				67.0%	31.2%	1.8%			
TOTAL	974			666	276	32		974	
% of Total Sworn				68.4%	28.3%	3.3%			
Total Sworn in Districts				646					
% of Total Sworn in Districts				66.3%					
									Source: Personnel Unit

Source: Personnel Unit

CRIME STATISTICS for week ending 9/24/2022												
Violent Crimes	8/28/22 to 9/24/22	3 YEAR AVG OF 28 DAYS	% CHANGE	6/26/22 to 9/24/22	3 YEAR AVG OF 91 DAYS	% CHANGE	YTD 2022	YTD 2021	% CHANGE	YTD 2022	3 YEAR YTD AVG	% CHANGE
Homicide*	6	5.67	6%	24	24.67	-3%	59	66	-11%	59	64.67	-9%
Rape	24	23.00	4%	91	77.67	17%	212	171	24%	212	189.67	12%
Robbery	59	56.33	5%	184	199.67	-8%	486	435	12%	486	536.67	-9%
Aggravated Assault	61	64.67	-6%	247	245.33	1%	619	662	-6%	619	642.00	-4%
Total Violent Crime	150	149.67	0%	546	547.33	0%	1376	1334	3%	1376	1433.00	-4%
Property Crimes	8/28/22 to 9/24/22	3 YEAR AVG OF 28 DAYS	% CHANGE	6/26/22 to 9/24/22	3 YEAR AVG OF 91 DAYS	% CHANGE	YTD 2022	YTD 2021	% CHANGE	YTD 2022	3 YEAR YTD AVG	% CHANGE
Burglary / B&E	181	185.00	-2%	536	631.00	-15%	1366	1263	8%	1366	1671.00	-18%
Theft from Auto	234	283.00	-17%	821	814.33	1%	2212	2056	8%	2212	2134.33	4%
Personal / Other Theft**	413	420.33	-2%	1408	1398.67	1%	3780	3237	17%	3780	3885.67	-3%
Auto Theft	209	120.00	74%	755	373.33	102%	1398	1101	27%	1398	1024.33	36%
Total Property Crime	1037	1008.33	3%	3520	3217.33	9%	8756	7657	14%	8756	8715.33	0%
Total Part 1 Crime	1187	1158.00	3%	4066	3764.67	8%	10132	8991	13%	10132	10148.33	0%

GUN RECOVERIES through week ending 9/17/2022													
Recovering District	8/21/22 to 9/17/22	3 YEAR AVG OF 28 DAYS	% CHANGE		3 YEAR AVG OF 91 DAYS	% CHANGE		YTD 2022	YTD 2021	% CHANGE	YTD 2022	3 YEAR YTD AVG	% CHANGE
District 1	8	16	-51%		27	41	-35%	107	121	-12%	107	103	4%
District 2	6	16	-63%		70	35	100%	123	118	4%	123	94	30%
District 3	28	22	29%		77	70	10%	209	237	-12%	209	196	7%
District 4	25	24	3%		85	74	15%	230	239	-4%	230	196	18%
District 5	14	14	-2%		53	41	30%	153	157	-3%	153	142	7%
Central Business Section	0	3	-100%		7	7	-5%	19	14	36%	19	12	54%
Total Guns Recovered***	98	140.67	-30%		453	387.67	17%	1248	1277	-2%	1248	1041.33	20%

*Homicide statistics are counts by victims and do not include police interventions nor vehicular homicides.

**Includes unauthorized use of a motor vehicle

***Includes guns recovered by non-district personnel

N/C - Not Calculable

Statistics based on the report date of the crime or arrest. Crime statistics are incident based, meaning each offense in an incident is counted. Arrest statistics are based on charges, meaning each charge in an arrest is counted. Auto Theft does not include Unauthorized Use (no consent by owner)



INTERIM CHIEF OF POLICE



INTERIM CHIEF OF POLICE
TERESA THEETGE



AREA: 4.5 SQ. MILES

DISTRICT 1 CAPTAIN



MATTHEW HAMMER

DISTRICT 1 SWORN PERSONNEL									
GENDER					RACE				
					WHITE	BLACK	OTHER	TOTAL	
MALE					70	76.1%		42	24
% of Total Males								60.0%	34.3%
FEMALE					22	23.9%		11	10
% of Total Females								50.0%	45.5%
TOTAL					92			53	34
% of Total Sworn								57.6%	37.0%

Source: Personnel Unit

CRIME STATISTICS for week ending 9/24/2022												
	8/28/22 to 9/24/22	3 YEAR AVG OF 28 DAYS	% CHANGE	6/26/22 to 9/24/22	3 YEAR AVG OF 91 DAYS	% CHANGE	YTD 2022	YTD 2021	% CHANGE	YTD 2022	3 YEAR YTD AVG	% CHANGE
VIOLENT CRIMES												
HOMICIDE*	2	1.33	50%	5	5.00	0%	7	12	-42%	7	11.33	-38%
RAPE	2	4.33	-54%	13	12.00	8%	23	28	-18%	23	25.67	-10%
ROBBERY	3	9.67	-69%	20	23.00	-13%	64	48	33%	64	60.33	6%
AGGRAVATED ASSAULTS	10	11.00	-9%	37	38.67	-4%	94	111	-15%	94	92.33	2%
TOTAL VIOLENT	17	26.33	-35%	75	78.67	-5%	188	199	-6%	188	189.67	-1%
PROPERTY CRIMES												
BURGLARY/B&E	31	14.00	121%	57	49.67	15%	141	107	32%	141	135.33	4%
THEFT FROM AUTO	21	37.00	-43%	77	95.00	-19%	335	222	51%	335	224.33	49%
PERSONAL/OTHER THEFT*	25	28.00	-11%	116	105.00	10%	305	235	30%	305	303.67	0%
AUTO THEFT	12	14.67	-18%	88	42.33	108%	183	105	74%	183	104.00	76%
TOTAL PROPERTY	89	93.67	-5%	338	292.00	16%	964	669	44%	964	767.33	26%
TOTAL PART 1	106	120.00	-12%	413	370.67	11%	1152	868	33%	1152	957.00	20%

N/C - Not Calculable

Repeat Drug Calls-for-Service Addresses and Intersections			
	8/28/22 to 9/24/22	7/31/22 to 8/27/22	7/3/22 to 7/30/22
FIRST	1300 VINE ST / total of 3	1300 VINE ST / total of 6	101 E 13TH ST / total of 6
SECOND	1708 RACE ST / total of 3	1318 CLAY ST / total of 4	1317 CLAY ST / total of 4
THIRD	1230 ELM ST / total of 2	101 E 13TH ST / total of 3	1300 VINE ST / total of 2

*Homicide statistics are counts by victims and do not include police interventions nor vehicular homicides.

**Includes unauthorized use of a motor vehicle

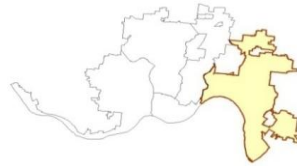
Statistics based on the report date of the crime or arrest. Crime statistics are incident based, meaning each offense in an incident is counted. Arrest statistics are based on charges, meaning each charge in an arrest is counted. Auto Theft does not include Unauthorized Use (no consent by owner). **Other theft includes unauthorized use of a motor vehicle.



INTERIM CHIEF OF POLICE



INTERIM CHIEF OF POLICE
TERESA THEETGE



AREA: 24.9 SQ. MILES

DISTRICT 2 CAPTAIN



DANITA PETTIS

DISTRICT 2 SWORN PERSONNEL									
GENDER				RACE					
				WHITE	BLACK	OTHER		TOTAL	
MALE	73	77.7%		42	26	5		73	
% of Total Males				57.5%	35.6%	6.8%			
FEMALE	21	22.3%		16	5	0		21	
% of Total Females				76.2%	23.8%	0.0%			
TOTAL	94			58	31	5		94	
% of Total Sworn				61.7%	33.0%	5.3%			

Source: Personnel Unit

CRIME STATISTICS for week ending 9/24/2022												
	8/28/22 to 9/24/22	3 YEAR AVG OF 28 DAYS	% CHANGE	6/26/22 to 9/24/22	3 YEAR AVG OF 91 DAYS	% CHANGE	YTD 2022	YTD 2021	% CHANGE	YTD 2022	3 YEAR AVERAGE	% CHANGE
VIOLENT CRIMES												
HOMICIDE*	1	1.00	0%	4	2.33	71%	9	4	125%	9	5.00	80%
RAPE	6	2.67	125%	16	7.67	109%	32	18	78%	32	22.00	45%
ROBBERY	4	2.33	71%	11	11.67	-6%	38	25	52%	38	39.00	-3%
AGGRAVATED ASSAULTS	0	6.00	-100%	15	22.00	-32%	37	53	-30%	37	58.67	-37%
TOTAL VIOLENT	11	12.00	-8%	46	43.67	5%	116	100	16%	116	124.67	-7%
PROPERTY CRIMES												
BURGLARY/B&E	23	28.33	-19%	71	88.33	-20%	169	172	-2%	169	234.33	-28%
THEFT FROM AUTO	45	65.00	-31%	155	164.00	-5%	359	408	-12%	359	457.00	-21%
PERSONAL/OTHER THEFT*	72	72.33	0%	264	212.00	25%	732	506	45%	732	602.67	21%
AUTO THEFT	23	10.00	130%	95	38.00	150%	180	119	51%	180	112.67	60%
TOTAL PROPERTY	163	175.67	-7%	585	502.33	16%	1440	1205	20%	1440	1406.67	2%
TOTAL PART 1	174	187.67	-7%	631	546.00	16%	1556	1305	19%	1556	1531.33	2%

N/C - Not Calculable

Repeat Drug Calls-for-Service Addresses and Intersections			
	8/28/22 to 9/24/22	7/31/22 to 8/27/22	7/3/22 to 7/30/22
FIRST	4003 EASTERN AV / total of 3	2675 MADISON RD / total of 2	3204 WOLD AV / total of 2
SECOND	5312 WELTNER ST / total of 2	1529 RUTH AV / total of 1	6395 BRAMBLE AV / total of 2
THIRD	6201 ROE ST / total of 2	1601 MADISON RD / total of 1	1713 BRACHMAN AV / total of 1

*Homicide statistics are counts by victims and do not include police interventions nor vehicular homicides.

**Includes unauthorized use of a motor vehicle

Statistics based on the report date of the crime or arrest. Crime statistics are incident based, meaning each offense in an incident is counted. Arrest statistics are based on charges, meaning each charge in an arrest is counted. Auto Theft does not include Unauthorized Use (no consent by owner). **Other theft includes unauthorized use of a motor vehicle.



INTERIM CHIEF OF POLICE



INTERIM CHIEF OF POLICE
TERESA THEETGE



AREA: 20 SQ. MILES

DISTRICT 3 CAPTAIN



DAVID JOHNSTON

DISTRICT 3 SWORN PERSONNEL									
GENDER					RACE				
					WHITE	BLACK	OTHER	TOTAL	
MALE	132	82.5%		95	30	7		132	
% of Total Males				72.0%	22.7%	5.3%			
FEMALE	28	17.5%		22	6	0		28	
% of Total Females				78.6%	21.4%	0.0%			
TOTAL	160			117	36	7		160	
% of Total Sworn				73.1%	22.5%	4.4%			

Source: Personnel Unit

CRIME STATISTICS for week ending 9/24/2022												
	8/28/22 to 9/24/22	3 YEAR AVG OF 28 DAYS	% CHANGE	6/26/22 to 9/24/22	3 YEAR AVG OF 91 DAYS	% CHANGE	YTD 2022	YTD 2021	% CHANGE	YTD 2022	3 YEAR AVERAGE	% CHANGE
VIOLENT CRIMES												
HOMICIDE*	2	0.00	N/C	7	5.00	40%	13	17	-24%	13	17.67	-26%
RAPE	9	6.33	42%	26	25.00	4%	54	57	-5%	54	55.67	-3%
ROBBERY	12	13.00	-8%	42	61.33	-32%	132	133	-1%	132	175.00	-25%
AGGRAVATED ASSAULTS	18	16.67	8%	81	68.00	19%	181	198	-9%	181	187.67	-4%
TOTAL VIOLENT	41	36.00	14%	156	159.33	-2%	380	405	-6%	380	436.00	-13%
PROPERTY CRIMES												
BURGLARY/B&E	47	57.33	-18%	156	189.33	-18%	411	422	-3%	411	525.67	-22%
THEFT FROM AUTO	47	57.33	-18%	203	166.33	22%	481	408	18%	481	445.00	8%
PERSONAL/OTHER THEFT*	117	130.67	-10%	401	449.00	-11%	1089	1029	6%	1089	1254.00	-13%
AUTO THEFT	47	33.00	42%	198	99.67	99%	343	317	8%	343	287.00	20%
TOTAL PROPERTY	258	278.33	-7%	958	904.33	6%	2324	2176	7%	2324	2511.67	-7%
TOTAL PART 1	299	314.33	-5%	1114	1063.67	5%	2704	2581	5%	2704	2947.67	-8%

N/C - Not Calculable

Repeat Drug Calls-for-Service Addresses and Intersections			
	8/28/22 to 9/24/22	7/31/22 to 8/27/22	7/3/22 to 7/30/22
FIRST	5015 SIDNEY RD / total of 5	1636 CARLL ST / total of 3	2314 IROLL AV / total of 3
SECOND	3749 GLENWAY AV / total of 4	2228 WESTWOOD NORTHERN BLVD / total of 2	3285 MOOSEWOOD AV / total of 3
THIRD	2228 WESTWOOD NORTHERN BLVD / total of 2	2314 IROLL AV / total of 2	2447 WESTWOOD NORTHERN BLVD / total of 2

*Homicide statistics are counts by victims and do not include police interventions nor vehicular homicides.

**Includes unauthorized use of a motor vehicle

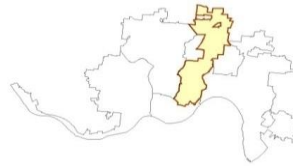
Statistics based on the report date of the crime or arrest. Crime statistics are incident based, meaning each offense in an incident is counted. Arrest statistics are based on charges, meaning each charge in an arrest is counted. Auto Theft does not include Unauthorized Use (no consent by owner). **Other theft includes unauthorized use of a motor vehicle.



INTERIM CHIEF OF POLICE



INTERIM CHIEF OF POLICE
TERESA THEETGE



AREA: 11.7 SQ. MILES

DISTRICT 4 CAPTAIN



MARK BURNS

DISTRICT 4 SWORN PERSONNEL									
GENDER					RACE				
					WHITE	BLACK	OTHER	TOTAL	
MALE	107	78.1%		75	32	0			107
% of Total Males				70.1%	29.9%	0.0%			
FEMALE	30	21.9%		17	11	2			30
% of Total Females				56.7%	36.7%	6.7%			
TOTAL	137			92	43	2			137
% of Total Sworn				67.2%	31.4%	1.5%			

Source: Personnel Unit

CRIME STATISTICS for week ending 9/24/2022												
	8/28/22 to 9/24/22	3 YEAR AVG OF 28 DAYS	% CHANGE	6/26/22 to 9/24/22	3 YEAR AVG OF 91 DAYS	% CHANGE	YTD 2022	YTD 2021	% CHANGE	YTD 2022	3 YEAR AVERAGE	% CHANGE
VIOLENT CRIMES												
HOMICIDE*	0	2.33	-100%	2	5.67	-65%	14	18	-22%	14	16.33	-14%
RAPE	4	3.33	20%	14	14.00	0%	53	23	130%	53	40.67	30%
ROBBERY	27	12.67	113%	63	53.00	19%	148	118	25%	148	141.00	5%
AGGRAVATED ASSAULTS	21	18.67	13%	69	69.00	0%	173	184	-6%	173	187.00	-7%
TOTAL VIOLENT	52	37.00	41%	148	141.67	4%	388	343	13%	388	385.00	1%
PROPERTY CRIMES												
BURGLARY/B&E	40	40.67	-2%	124	145.67	-15%	317	340	-7%	317	393.33	-19%
THEFT FROM AUTO	57	52.67	8%	162	170.00	-5%	404	499	-19%	404	451.33	-10%
PERSONAL/OTHER THEFT*	101	99.33	2%	327	326.33	0%	841	799	5%	841	901.67	-7%
AUTO THEFT	73	27.00	170%	202	83.33	142%	384	266	44%	384	241.00	59%
TOTAL PROPERTY	271	219.67	23%	815	725.33	12%	1946	1904	2%	1946	1987.33	-2%
TOTAL PART 1	323	256.67	26%	963	867.00	11%	2334	2247	4%	2334	2372.33	-2%

N/C - Not Calculable

Repeat Drug Calls-for-Service Addresses and Intersections			
	8/28/22 to 9/24/22	7/31/22 to 8/27/22	7/3/22 to 7/30/22
FIRST	3750 READING RD / total of 3	2330 READING RD / total of 4	114 GLENRIDGE PL / total of 3
SECOND	1670 E SEYMOUR AV / total of 2	330 FOREST AV / total of 3	15 W 69TH ST / total of 2
THIRD	2330 READING RD / total of 2	3540 BELDARE AV / total of 3	2220 MCGREGOR PL / total of 2

*Homicide statistics are counts by victims and do not include police interventions nor vehicular homicides.

**Includes unauthorized use of a motor vehicle

Statistics based on the report date of the crime or arrest. Crime statistics are incident based, meaning each offense in an incident is counted. Arrest statistics are based on charges, meaning each charge in an arrest is counted. Auto Theft does not include Unauthorized Use (no consent by owner). **Other theft includes unauthorized use of a motor vehicle.



INTERIM CHIEF OF POLICE



INTERIM CHIEF OF POLICE
TERESA THEETGE



AREA: 18 SQ. MILES

DISTRICT 5 CAPTAIN



ADAM HENNIE

DISTRICT 5 SWORN PERSONNEL									
GENDER					RACE				
					WHITE	BLACK	OTHER		TOTAL
MALE					97	79.5%	65	29	3
% of Total Males							67.0%	29.9%	3.1%
FEMALE					25	20.5%	14	11	0
% of Total Females							56.0%	44.0%	0.0%
TOTAL					122		79	40	3
% of Total Sworn							64.8%	32.8%	2.5%

Source: Personnel Unit

CRIME STATISTICS for week ending 9/24/2022												
	8/28/22 to 9/24/22	3 YEAR AVG OF 28 DAYS	% CHANGE	6/26/22 to 9/24/22	3 YEAR AVG OF 91 DAYS	% CHANGE	YTD 2022	YTD 2021	% CHANGE	YTD 2022	3 YEAR AVERAGE	% CHANGE
VIOLENT CRIMES												
HOMICIDE*	1	1.00	0%	6	5.67	6%	16	13	23%	16	13.00	23%
RAPE	1	4.33	-77%	16	14.33	12%	40	36	11%	40	37.33	7%
ROBBERY	9	13.33	-33%	34	41.33	-18%	79	100	-21%	79	100.67	-22%
AGGRAVATED ASSAULTS	10	10.67	-6%	36	41.67	-14%	118	100	18%	118	101.00	17%
TOTAL VIOLENT	21	29.33	-28%	92	103.00	-11%	253	249	2%	253	252.00	0%
PROPERTY CRIMES												
BURGLARY/B&E	34	41.67	-18%	118	145.67	-19%	298	197	51%	298	349.33	-15%
THEFT FROM AUTO	54	54.67	-1%	168	170.00	-1%	423	386	10%	423	437.33	-3%
PERSONAL/OTHER THEFT*	73	62.67	16%	212	326.33	-35%	570	487	17%	570	597.00	-5%
AUTO THEFT	47	31.00	52%	156	83.33	87%	266	253	5%	266	249.00	7%
TOTAL PROPERTY	208	190.00	9%	654	725.33	-10%	1557	1323	18%	1557	1632.67	-5%
TOTAL PART 1	229	219.33	4%	746	828.33	-10%	1810	1572	15%	1810	1884.67	-4%

N/C - Not Calculable

Repeat Drug Calls-for-Service Addresses and Intersections			
	8/28/22 to 9/24/22	7/31/22 to 8/27/22	7/3/22 to 7/30/22
FIRST	3356 CENTRAL PKWY / total of 4	1200 W GALBRAITH RD / total of 7	1200 W GALBRAITH RD / total of 9
SECOND	2142 RAVINE ST / total of 2	1209 W GALBRAITH RD / total of 3	1209 W GALBRAITH RD / total of 5
THIRD	2618 CHESTERFIELD CT / total of 2	145 W MCMILLAN ST / total of 2	1205 W GALBRAITH RD / total of 1

*Homicide statistics are counts by victims and do not include police interventions nor vehicular homicides.

**Includes unauthorized use of a motor vehicle

Statistics based on the report date of the crime or arrest. Crime statistics are incident based, meaning each offense in an incident is counted. Arrest statistics are based on charges, meaning each charge in an arrest is counted. Auto Theft does not include Unauthorized Use (no consent by owner). **Other theft includes unauthorized use of a motor vehicle.



INTERIM CHIEF OF POLICE



INTERIM CHIEF OF POLICE
TERESA THEETGE



AREA: 1 SQ. MILE

CBS CAPTAIN



DOUGLAS WIESMAN

CBS SWORN PERSONNEL									
GENDER				RACE					
				WHITE	BLACK	OTHER	TOTAL		
MALE	35	85.4%		25	9	1	35		
% of Total Males				71.4%	25.7%	2.9%			
FEMALE	6	14.6%		4	2	0	6		
% of Total Females				66.7%	33.3%	0.0%			
TOTAL	41			29	11	1	41		
% of Total Sworn				70.7%	26.8%	2.4%			

Source: Personnel Unit

CRIME STATISTICS for week ending 9/24/2022												
	8/28/22 to 9/24/22	3 YEAR AVG OF 28 DAYS	% CHANGE	6/26/22 to 9/24/22	3 YEAR AVG OF 91 DAYS	% CHANGE	YTD 2022	YTD 2021	% CHANGE	YTD 2022	3 YEAR AVERAGE	% CHANGE
VIOLENT CRIMES												
HOMICIDE*	0	0.00	N/C	0	1.00	-100%	0	2	-100%	0	1.33	-100%
RAPE	1	2.00	-50%	5	4.67	7%	9	8	13%	9	7.67	17%
ROBBERY	4	5.33	-25%	14	9.33	50%	25	11	127%	25	20.67	21%
AGGRAVATED ASSAULTS	2	1.67	20%	9	6.00	50%	16	16	0%	16	15.33	4%
TOTAL VIOLENT	7	9.00	-22%	28	21.00	33%	50	37	35%	50	45.00	11%
PROPERTY CRIMES												
BURGLARY/B&E	6	3.00	100%	10	13.00	-23%	30	25	20%	30	33.00	-9%
THEFT FROM AUTO	10	16.33	-39%	56	47.33	18%	210	133	58%	210	119.00	76%
PERSONAL/OTHER THEFT*	24	27.33	-12%	86	89.67	-4%	240	181	33%	240	226.33	6%
AUTO THEFT	7	4.33	62%	15	11.00	36%	41	41	0%	41	30.33	35%
TOTAL PROPERTY	47	51.00	-8%	167	161.00	4%	521	380	37%	521	408.67	27%
TOTAL PART 1	54	60.00	-10%	195	182.00	7%	571	417	37%	571	453.67	26%

Repeat Drug Calls-for-Service Addresses and Intersections			
	8/28/22 to 9/24/22	7/31/22 to 8/27/22	7/3/22 to 7/30/22
FIRST	100 E COURT ST / total of 2	11 E 7TH ST / total of 2	39 E COURT ST / total of 2
SECOND	1000 BROADWAY / total of 2	1 FOUNTAIN SQUARE PLAZA / total of 1	0 PURPLE PEOPLE BRIDGE / total of 1
THIRD	1005 GILBERT AV / total of 2	1000 BROADWAY / total of 1	10 E 5TH ST / total of 1

*Homicide statistics are counts by victims and do not include police interventions nor vehicular homicides.

**Includes unauthorized use of a motor vehicle

Statistics based on the report date of the crime or arrest. Crime statistics are incident based, meaning each offense in an incident is counted. Arrest statistics are based on charges, meaning each charge in an arrest is counted. Auto Theft does not include Unauthorized Use (no consent by owner). **Other theft includes unauthorized use of a motor vehicle.

N/C - Not Calculable

September 15, 2022

Police Officer Michael Silberstein
Traffic Unit
3201 Warsaw Avenue
Cincinnati, Ohio 45205

I wish to extend my thanks and official commendation to you for the following:

On June 13th, 2021, at 0940 hours, District One responded to 925 West 8th Street for the report of a bank robbery at the Queensgate Branch of U.S. Bank. The Emergency Communication Center broadcast a description of the subject, a male black, 30-40 years of age, approximately 6 feet tall with a thin build, wearing a tan hat, red shirt, and blue jeans. The suspect was last seen fleeing the bank southbound on Freeman Avenue with an undetermined amount of U.S. currency.


Officer Michael Silberstein and Officer William Ward, who were returning from a call for service in District Five, heard the broadcast and responded to the area. As the officers were canvassing the area on motorcycles, they were able to observe a subject who appeared to be hiding underneath a semi-trailer in the parking lot of 500 Dalton Avenue. As the officers approached, they observed a subject, now known as Mr. Londell Swanigan, matching the description which had been previously broadcast. The officers approached Mr. Londell and ordered him out from under the trailer. Mr. Swanigan was taken into custody without incident. Mr. Londell was subsequently charged with Robbery by the Financial Crimes Squad and is being held in the Hamilton County Justice Center for trial.

You are deserving of this commendation for your quick actions, dedication to duty, and commitment to protecting our communities. Your actions are a clear representation of the professional policing the Cincinnati Police Department strives for each day.


Sincerely,



Lieutenant Colonel Teresa A. Theetge
Interim Police Chief



Lieutenant Colonel Michael K. John
Assistant Police Chief



Lieutenant Colonel Lisa A. Davis
Assistant Police Chief

September 15, 2022

Police Officer William Ward
Traffic Unit
3201 Warsaw Avenue
Cincinnati, Ohio 45205

I wish to extend my thanks and official commendation to you for the following:

On June 13th, 2021, at 0940 hours, District One responded to 925 West 8th Street for the report of a bank robbery at the Queensgate Branch of U.S. Bank. The Emergency Communication Center broadcast a description of the subject, a male black, 30-40 years of age, approximately 6 feet tall with a thin build, wearing a tan hat, red shirt, and blue jeans. The suspect was last seen fleeing the bank southbound on Freeman Avenue with an undetermined amount of U.S. currency.


Officer Michael Silberstein and Officer William Ward, who were returning from a call for service in District Five, heard the broadcast and responded to the area. As the officers were canvassing the area on motorcycles, they were able to observe a subject who appeared to be hiding underneath a semi-trailer in the parking lot of 500 Dalton Avenue. As the officers approached, they observed a subject, now known as Mr. Londell Swanigan, matching the description which had been previously broadcast. The officers approached Mr. Londell and ordered him out from under the trailer. Mr. Swanigan was taken into custody without incident. Mr. Londell was subsequently charged with Robbery by the Financial Crimes Squad and is being held in the Hamilton County Justice Center for trial.

You are deserving of this commendation for your quick actions, dedication to duty, and commitment to protecting our communities. Your actions are a clear representation of the professional policing the Cincinnati Police Department strives for each day.


Sincerely,



Lieutenant Colonel Teresa A. Theetge
Interim Police Chief



Lieutenant Colonel Michael K. John
Assistant Police Chief



Lieutenant Colonel Lisa A. Davis
Assistant Police Chief