



FY 2026-2031

**PROPOSED  
HIGHWAY & MULTIMODAL  
IMPROVEMENT PROGRAM**

October 2025



Illinois Department  
of Transportation

# TABLE OF CONTENTS

<b>FY 2026-2031 Proposed Highway &amp; Multimodal Improvement Program Executive Summary</b>	<b>3</b>
Executive Summary	4
New Initiatives	5
Transparency	5
Blue Ribbon Commission on Transportation Infrastructure Funding and Policy	6
Alternative Delivery	6
Local Program Funding	8
Off-System Bridge Bundling	9
Questions/Comments	10
<b>FY 2026-2031 Proposed Highway Improvement Program</b>	<b>11</b>
Highway Program Overview	12
Highway Program Summary	12
Core Work Categories	12
State Highway Program	14
Local Highway Program	15
FY 24 Local Public Funding	16
Off-System Bridge Bundling	16
Highway Program Development	16
Determine Available Revenues	17
Assess Highway System Needs	18
Develop Highway Funding Targets	19
Highway Projects	20
<b>FY 2026-2031 Proposed Multimodal Improvement Program</b>	<b>24</b>
Multimodal Program Overview	25
Performance Goals	27
<b>Proposed Marine Improvement Program</b>	<b>28</b>
Program Overview	28
Rebuild Illinois – The Illinois Port Capital Investment Grant Program	30
Illinois Competitive Freight Program (Intermodal Projects – Marine Transportation)	30
<b>Proposed Rail Improvement Program</b>	<b>33</b>
Program Overview	33
System Background	33
Funding Sources and Amounts	38
Illinois Competitive Freight Program	39
Programming Process and Priorities	39
FY 2026-2031 Select Major Capital Project Summaries	40
FY 2026-2031 Rebuild Illinois Capital Projects	41
<b>Proposed Airport Improvement Program</b>	<b>43</b>
Program Overview	43
System Background	43
Illinois Aviation System Planning	47
Funding Sources and Amounts	48
Programming Process and Priorities	51
Rebuild Illinois Airport Capital Investment Program	52


<b>Proposed Transit Improvement Program .....</b>	<b>53</b>
Programming Overview and Process.....	53
System Background .....	53
Funding Sources and Amounts .....	59
Select Major Capital Project Summaries .....	63
<b>FY 2026-2031 Proposed Highway Improvement Program Project Listing .....</b>	<b>67</b>
Guide to Highway Project Listings .....	68
Highway Project Listing Glossary .....	69
IDOT Region and District Boundaries .....	71
Highway Project Listing Index.....	72
<b>FY 2026-2031 Proposed Multimodal Improvement Program Project Listing .....</b>	<b>1115</b>
IDOT Region and District Boundaries .....	1116
Multimodal Capital Project Reports .....	1117



# FY 2026-2031

## **PROPOSED HIGHWAY & MULTIMODAL IMPROVEMENT PROGRAM**

Executive Summary



# EXECUTIVE SUMMARY

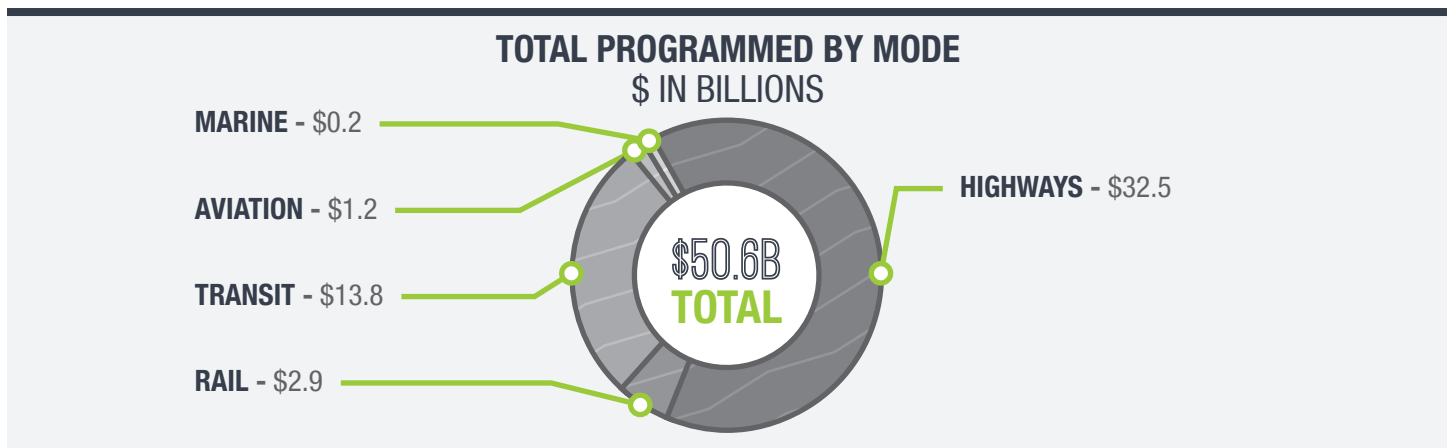
In the summer of 2019, in response to significant budget challenges for Illinois' infrastructure investment, the governor and General Assembly passed a package of legislation that increased revenue, boosted bond authority, and created new programs to increase and focus transportation investment.

This investment has revitalized Illinois' multimodal transportation system. The Highway Improvement Program has doubled in size along with new funding programs identified for our airport, public port district, transit and rail projects.

## Illinois' transportation system includes:

- ❑ **Licensed drivers** – 9.17 million
- ❑ **Total vehicle registrations** – 10.91 million
- ❑ **Annual vehicle miles of travel** – 103.08 billion
- ❑ **Annual gallons of fuel consumed** – 5.9 billion
- ❑ **Miles of road** – 307,886 lane miles throughout the state
- ❑ **Miles under state jurisdiction** – 15,902
- ❑ **Miles plowed by snow removal crews** – 45,470
- ❑ **Bridges** – 7,871 bridges under state jurisdiction
- ❑ **Rest areas and welcome centers** – 41
- ❑ **Seat belt usage** – 93.5% for front-seat occupants in 2021
- ❑ **Annual traffic deaths** – 1,337 in 2024
- ❑ **Public-use aviation landing facilities** – 108
- ❑ **Registered aircraft** – 7,483
- ❑ **Registered pilots** – 15,692
- ❑ **Railroad grade crossings** – 10,220, the second-highest total in the United States
- ❑ **Amtrak annual ridership** – 2.7 million riders at Illinois stations (December 2021)
- ❑ **Transit systems** – 58 throughout the state, operating in 101 of the 102 counties
- ❑ **Transit passenger trips** – 362.4 million annually
- ❑ **Inland navigable waterways** – Mississippi, Ohio, Kaskaskia and Illinois rivers, including the Chicago Area Waterway System
- ❑ **Miles of navigable waterways** – 1,118
- ❑ **River locks** – 27
- ❑ **Marine terminals** – Approximately 450+

The department continues to invest in not only highways and bridges, but also freight infrastructure, airports and bicycle/pedestrian facilities. The following pages will document the proposed \$50.6 billion investment in highways, bridges, bike/pedestrian facilities, airports, marine transportation, rail and transit. Each area will outline the policies and processes for prioritizing projects for funding and list where more information can be found about the projects.

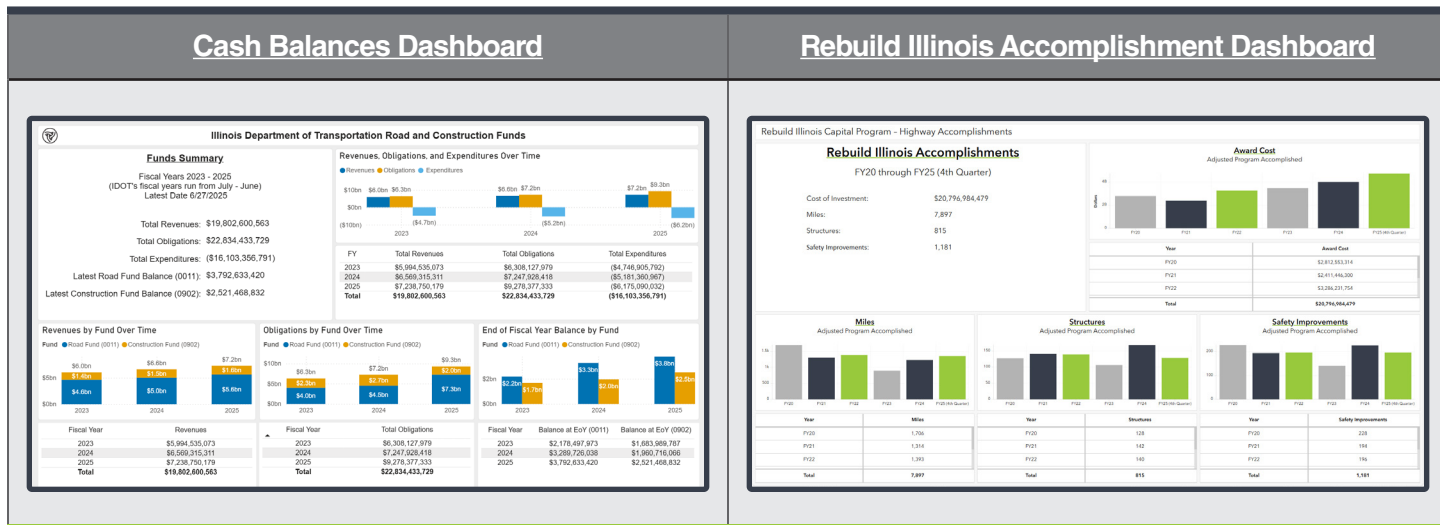


# NEW INITIATIVES

This year, the department has many new initiatives to support our transportation system.

## TRANSPARENCY

The Illinois Department of Transportation **Cash Balances Dashboard** and **Rebuild Illinois Accomplishment Dashboard** are new transparency initiatives that provide the public with dynamic, real-time access to financial and accomplishment data in a clear and comprehensive way.



The **Cash Balances Dashboard** provides public access to financial data. The dashboard's core function is to make financial information about Illinois' road and construction funds transparent and readily available. This allows residents, policymakers, and the media to see how these funds operate from a transactional perspective.

The dashboard allows the public to:

- ❑ **Track Revenue:** See the total revenues generated from sources like fuel taxes and vehicle registration fees.
- ❑ **Monitor Obligations and Cash Balances:** Understand the difference between committed funds and available cash. Obligations represent pending costs and contracts – or "pending items" – that have been committed against the money in the fund. The cash balance is the available money in the account, which is drawn down as invoices for those obligations are received and paid.
- ❑ **See Fund Balances:** View the end-of-fiscal-year balances for both the Road Fund and the State Construction Account Fund, which helps to ensure accountability and shows the overall financial health of the funds.

The **Rebuild Illinois Accomplishment Dashboard** shows the achievements of the program since state fiscal year 2020. It includes accomplishments for both the state and local programs, and provides information on the cost of investment, miles of highway improved, and safety enhancements to highways and bridges.

## PROMOTING ACCOUNTABILITY AND TRUST

By consolidating this detailed information in a single, publicly accessible dashboard, IDOT is directly addressing the public's need for greater transparency. It helps to build trust by showing exactly how taxpayer money is being used to fund infrastructure improvements across the state. This initiative is part of a broader push to ensure that the historic investments from programs like Rebuild Illinois are managed and tracked openly.

## BLUE RIBBON COMMISSION ON TRANSPORTATION INFRASTRUCTURE FUNDING AND POLICY

The Illinois General Assembly created [SB0849](#) (20 ILCS 4116), the Blue-Ribbon Commission on Transportation Infrastructure Funding and Policy, to execute the following duties.

### The commission shall:

1. **Evaluate current transportation funding** in Illinois, taking into account the viability of existing revenue sources and funding distributions.
2. **Consider new and innovative funding options.**
3. **Evaluate the existing governance of Illinois' transportation system**, including roles and responsibilities for the state and county, township and municipal governments.
4. **Evaluate current and future workforce needs** to design, construct and manage the state's transportation system within the Illinois Department of Transportation and within the state as a whole.
5. **Evaluate current and future data needs** of the Illinois Department of Transportation.
6. Consider and recommend steps to **expedite project approval and completion.**
7. **Consider future trends** that will impact the transportation system, including safety needs, racial equity, electric vehicles and climate change.
8. Consider ways to **improve transportation investment impacts** on goals such as improving racial equity, addressing climate change and increasing economic growth.
9. **Consider improvements to the performance-based programming system.**
10. **Consider multimodal system needs**, including public transportation, bicycle facilities, railways, waterways and airports.
11. **Consider alternative solutions employed by other states.**

The commission has met eight times since the last Multi-Year Multimodal Proposed Improvement Program was announced. A strategic advisor was hired and has developed six working groups that continue to meet to develop recommendations for the final report of the commission.

## ALTERNATIVE DELIVERY

The department identified and evaluated seven potential projects for the program from the Fiscal Year 2025-2030 Multi-Year Multimodal Improvement Program. The program evaluation determined the most appropriate delivery method in accordance with the Act. The delivery method breakdown is as follows: three construction manager/general contractor projects and two design-build projects. Two projects remain as potential Innovative Project Delivery candidate projects and will be evaluated in greater detail in the upcoming year.

## CURRENT PROGRESS RELATED TO ACTIVE PROJECTS

All active procurement projects have held risk workshops and industry forums. The industry forums provided consultants/contractors an opportunity to review the project and ask questions of IPD and the districts, in addition to offering one-on-one meetings between consultants/contractors and IDOT staff.

## ACTIVE IPD PROJECTS

- ❑ I-290 Drainage Improvements (Construction Manager/General Contractor)
  - Estimated Construction Cost = \$400 million (**District 1**).
  - Active Procurement – Notice of Intent, Request for Qualifications and Shortlisting have been completed. Request for Proposal issued May 13, 2025; Proposals were due and received July 25, 2025.
- ❑ ADA Replacements and Pedestrian Signal Upgrades (Design-Build)
  - Estimated Construction Cost = \$20.1 million (**District 1**).
  - Active Procurement – Notice of Intent and Request for Qualifications has been completed. RFP anticipated issue date Aug. 26, 2025 ; Proposals anticipated due date is Nov. 13, 2025.
- ❑ U.S. 30 Reconstruction (Construction Manager/General Contractor)
  - Estimated Construction Cost = \$15.2 million (**District 2**).
  - District 2 completed risk analysis and goal setting, Phase I initiated.
- ❑ U.S. 34/IL 23 and U.S. 52 Bridge Replacements (Design Build – Bridge Bundle)
  - Estimated Construction Cost = \$11.1 million (**District 3**).

- Active Procurement – Notice of Intent, Request for Qualifications and Shortlisting has been completed. RFP was issued July 31, 2025; Proposals anticipated due by Oct. 23, 2025.
- ❑ Illinois 4/15 Bridge Replacement (Construction Manager/General Contractor)
  - Estimated Construction Cost = \$71 million (**District 8**).
  - District 8 selected an Engineer of Record and completed a risk analysis for the project.

The MYP 2026-2031 includes a total of 10 Innovative Project Delivery projects. These projects are located in Districts 1, 2, 3 and 8 and total nearly \$1,054,075,000 in program costs, which is a \$150 million increase over the prior MYP. In MYP 2026-2031, one new project was added to the program, and the remaining projects were carried forward from the prior MYP.

Three of the projects included in the MYP 2026-2031 are currently in active procurement, two are in pre-procurement phase activities and two have been identified as IPD program candidates. One remaining project is still in planning phases and will be further evaluated for candidacy as the project develops.

District	Route	Location	Project Description	TAMP Category	Estimated Cost	MYP Years
1	I-290	Des Plaines River to Austin Boulevard	Trunk Sewer Replacement	Drainage – Pavement Maintenance	\$400,000,000	2026 – 2028
1	Various	Various	ADA Replacements and Pedestrian Signals	Safety	\$14,000,000	2026
1	Various	Various	ADA Replacements and Pedestrian Signals	Safety	\$15,795,000	2027 – 2028
1	Various	Various	ADA Replacements and Pedestrian Signals	Safety	\$455,000	2027 – 2031
2	U.S. 30	0.1 mile west of Illinois 78 (N) to 0.2 mile east of Jackson Street	Reconstruction; Intersection Improvements; Standard Overlay; Cold Milling; ADA Improvements	Reconstruction – Pavements	\$18,675,000	2027 – 2029
3	U.S. 34; U.S. 52	Little Indian Creek, 3.6 miles northeast of Illinois 23 (S); Fox River 2.1 miles west of Illinois 71	Bridge Replacement	Reconstruction – Bridges	\$11,000,000	2026

District	Route	Location	Project Description	TAMP Category	Estimated Cost	MYP Years
8	I-55	Mississippi River to I-64 (Tri-Level) interchange in East St. Louis (various structures)	Bridge Replacement; Bridge Deck Overlay; Joint Replacement/Repair; Bridge Painting; Pavement Replacement	Reconstruction – Pavements	\$328,200,000	2028
8	I-270	0.2 mile east of Illinois 111 in Pontoon Beach to 0.5 mile east of I-55/70	Designed Overlay; Resurfacing; Bridge Replacement; Ramp Repair; Sign Maintenance	Rehabilitation – Pavements	\$119,950,000	2027
8	IL 15/4	Kaskaskia River 0.2 mile east of junction Illinois 4 in Fayetteville	Bridge Replacement	Reconstruction – Bridges	\$71,000,000	2026 – 2027
Statewide	Various	Various	Bridge and Culvert Replacements	Reconstruction – Bridges	\$100,000,000	2026

## LOCAL PROGRAM FUNDING

Public Act 103-0589 provided \$400 million of state funding for local transportation priorities related to enhancing local assets, enhancing complete street initiatives and improving safety. The department announced the funding in May 2025 with a deadline in June of 2025. The department received over 1,900 applications requesting over \$5 billion. There is wide eligibility of projects including eligibility for all modes.

The projects were evaluated on three metrics: a readiness-based criteria, a mobility-based criteria and a place-based hardship index.

### Readiness-Based Criteria

The readiness criteria was measured by the status of the project. Projects can take many years from conception to construction. IDOT staff who deliver projects of this nature evaluated the projects along the scale from conception to construction and determined a score. If a project requested funding for all phases of a project but had not yet started, funding for just the preliminary phase was considered.

### Mobility-Based Criteria

The projects were evaluated based on the cost-effectiveness for users of the facility, by user type. The mobility-based criteria also looked at the users of the facility and their demographics to prioritize projects that have more disadvantaged users than other requested projects.

### Place-Based Criteria

An index was developed based on three metrics – **economic hardship**, **environmental factors** and **mobility factors** for the location of the project. The data points are described below.

### **Economic Hardship**

- ❑ Median Household Income: Income in the past 12 months.
- ❑ Housing Cost Burden: Households spending more than 30% of income on housing are considered housing-cost-burdened. Includes both renters (rent) and owners (mortgage and other owner costs). For renters, costs include any utilities or fees that the renter must pay, but do not include insurance or building fees.
- ❑ Unemployment Rates: Percent of residents 16 and older in the civilian labor force who are actively seeking employment.
- ❑ Labor Force Participation: Percent of residents 16 and older who are currently employed, enlisted in the armed forces or actively seeking employment.

### **Environmental Factors**

- ❑ Diesel Particulate Matter Concentration: Average annual particulate matter from diesel engines, in micrograms per cubic meter.
- ❑ Particulate Matter Environmental Justice Index: Weighted index of vulnerability to particulate matter. Measures exposure to PM 2.5 in the air, weighted by population vulnerability and reported as a percentile nationally, where 0 = lowest exposure and 100 = highest exposure. Weighting by the vulnerability of residents can provide a better estimate of the disproportionate impact of environmental hazards.
- ❑ Traffic Environmental Justice Index: Weighted index of vulnerability to nearby traffic. Measures proximity to traffic, weighted by population vulnerability and reported as a percentile nationally, where 0 = lowest exposure and 100 = highest exposure. Weighting by the vulnerability of residents can provide a better estimate of the disproportionate impact of environmental hazards.
- ❑ Green Space Proximity: Proportion of a geography's area within 1 mile of green space.

### **Mobility Factors**

- ❑ Mean Travel Time: Average time in minutes it takes to travel to work, regardless of transportation method, for workers 16 and over who do not work at home. The daily round-trip commute time would be roughly twice this number.
- ❑ No Vehicle Available: Percent of occupied households with no vehicles available.
- ❑ Traffic Intensity: A measure of proximity to vehicle traffic, defined as the annual average of the daily count of vehicles within 500 meters, divided by their distance in meters. Higher values indicate higher exposure to heavy traffic.
- ❑ Lack of Transportation: Percent of adults who reported a lack of reliable transportation keeping them from medical appointments, meetings, work, or from getting things needed for daily living in the past 12 months.

Based on the prioritization, we have identified [223 projects totaling \\$400 million](#). The awarded funding represents 80% for highway projects, of which 65% includes bicycle and pedestrian components; 11% for bike/ped standalone projects; 8.3% for transit projects; and 1% for ports projects. Of the 223 projects selected, 123 are in rural areas throughout the state.

## **OFF-SYSTEM BRIDGE BUNDLING**

A new initiative this year is off-system bridge bundling. This program includes \$100 million for this initiative. The department has worked with local public agencies to identify 31 bridge bundles across 49 counties for improvements on 180 structures. This includes 158 bridges and 22 culverts. The department will implement these projects on behalf of the locals and will consider the bundles for alternative delivery. The intent is to deliver the projects faster and ease the burden on local governments for project delivery. For a complete listing of the proposed bundles, click [here](#). Please note the listing is subject to change.

# QUESTIONS/COMMENTS

To submit questions or comments about a transportation issue, please submit [Form PRO 2241](#).



**Illinois Department  
of Transportation**

## Public Review and Comment Transportation Issues

Location

Issues / Questions / Comments

Submitted By

Title/Representing

Address

City

State

Zip Code

Phone

E-mail

### For Office Use Only

Detailed Location Description

#### Return hard copies to:

Illinois Department of Transportation  
Bureau of Programming  
Room 307  
2300 South Dirksen Parkway  
Springfield, Illinois 62764

**Or download, save a copy and  
submit the form via e-mail to:**  
[DOT.OPPMYPOutreach@illinois.gov](mailto:DOT.OPPMYPOutreach@illinois.gov)

*Make sure to attach the completed  
form to the email before sending.*

Date Received

Reviewed By


PRO 2241 (Rev. 02/20/25)



# FY 2026-2031

## PROPOSED HIGHWAY IMPROVEMENT PROGRAM

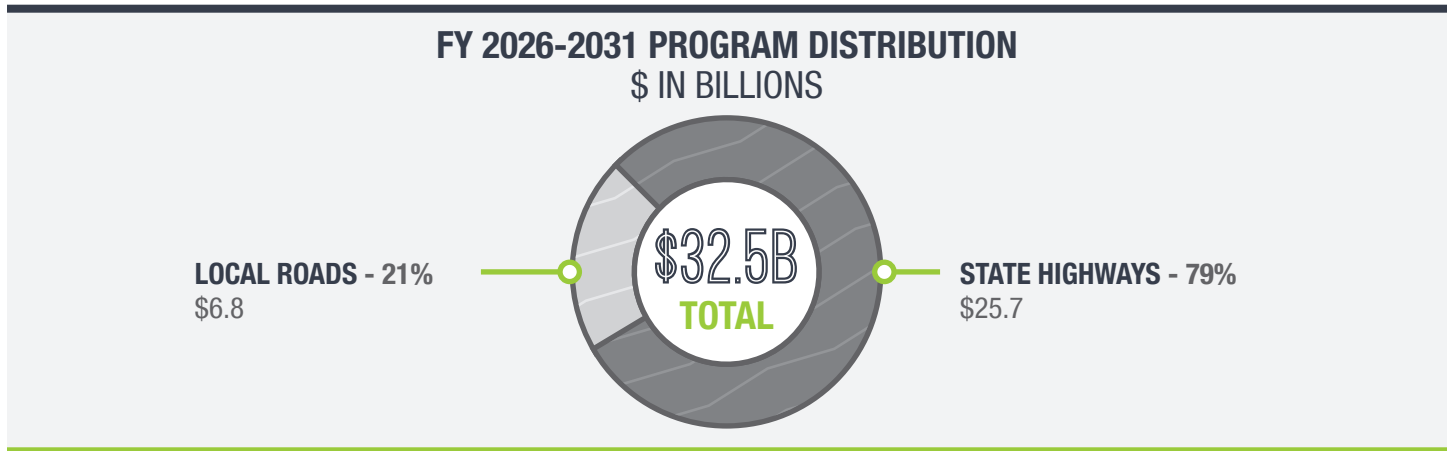
---



# HIGHWAY PROGRAM OVERVIEW

Each year the Illinois Department of Transportation develops a fiscally constrained six-year program that details how it will invest in the state and local highway system. The Fiscal Year 2026-2031 Proposed Highway Improvement Program, sometimes referred to as the Multi-Year Program or MYP, totals \$32.5 billion in funding with a FY 2026 Annual Highway Improvement Program of \$5.5 billion.

The \$32.5 billion available for the FY 2026-2031 program includes \$25.7 billion for the state highway system and \$6.8 billion for local roads. Some funding to local agencies is appropriated through IDOT while some is distributed directly to the local agencies. The portion that is appropriated through IDOT is shown here. However, projects funded directly by local agencies using their own funding are not required to be reported to IDOT and therefore are not counted in our funding calculations.



## This program is anticipated to:

- ❑ Provide funding to reconstruct or rehabilitate 6,862 lane miles of road (plus 119 miles of ramps) and replace or rehabilitate bridges totaling 7,566,553 square feet of bridge deck area on the state-maintained system.
- ❑ Allocate \$2.6 billion to lower-cost treatments to preserve state-maintained roads and bridges and keep them in a state of acceptable condition.
- ❑ Provide funding to maintain 1,654 lane miles and 1,330,708 square feet of bridge deck area on the locally maintained system.
- ❑ Provide funding for railroad crossing safety improvements throughout the state.
- ❑ Provide funding for traffic and safety improvements that further enhance highway safety as part of IDOT's regular highway improvement program by targeting specific fatal and severe crash locations.
- ❑ Enhance public right-of-way accessibility as part of IDOT's regular highway improvement program by removing barriers to accessibility as identified in the agency's Americans with Disabilities Act Transition Plan.

# HIGHWAY PROGRAM SUMMARY

This section identifies the type of work and what is anticipated to be accomplished. Summary information is included below for both the state and local systems.

## CORE WORK CATEGORIES

The department uses the following five core areas to categorize projects:

- ❑ **ROADWAY MAINTENANCE** – Includes reconstruction, resurfacing, lane or shoulder width widening, and pavement preservation projects. Examples include:
  - **I-290:** \$1.3 billion total. Includes \$50 million for 12.4 miles of standard overlay from I-88 to east of Ashland Avenue and \$1.3 billion for bridge replacement, rehabilitation, interchange reconstruction and drainage from Mannheim Road to Racine Avenue.

- ❑ **BRIDGES** – Consists of bridge replacement and rehabilitation, minor structure repairs and preservation projects. Bridge information will be discussed in terms of square feet of deck area instead of number of bridges. Under the **Bridges** category, the only projects considered “new” are less than or equal to 20-foot structures being replaced with greater than 20-foot structures. For the MYP, all bridges less than or equal to 20 feet, as well as culverts, are counted as bridges, which is different than the Transportation Asset Management Plan, which defines bridges as those structures greater than 20 feet. Examples include:
- **I-190 at Bessie Coleman Drive to I-90 (Kennedy Expressway) and I-294:** \$761 million for a new interchange, new bridge, bridge replacements, reconstruction and construction of auxiliary lanes, and additional ramps in Chicago and Rosemont.
  - **I-80 from Ridge Road to U.S. 30:** \$610.8 million for multiple bridge replacements, including aging, obsolete structures over the Des Plaines River. Interchange reconstruction and bridge replacements at both the Center Street interchange and Chicago Street. Capacity enhancements include auxiliary lanes and shoulders in Joliet, New Lenox and Minooka.
  - **I-74:** \$105.9 million for reconstruction and 3 miles of additional lanes, bridge replacements, interchange reconstruction, lighting, culvert replacements, land acquisition and additional improvements at the Illinois 5 interchange in Moline. Data-Driven Decisions project.
  - **I-80:** \$441.5 million to replace the bridge over the Mississippi River. Illinois is leading the project, with Iowa sharing equally in the cost.
  - **U.S. 67:** \$309 million to replace the bridge over the Mississippi River. Illinois is leading the project, with Iowa sharing equally in the cost.
  - **I-55/64/U.S. 40/Illinois 3:** \$368.1 million for pavement replacement of 2.7 miles, bridge replacement, bridge deck overlay, new bridge deck, bridge superstructure replacement, bridge painting and other improvements from the Mississippi River to the I-64 (Tri-Level) interchange.
  - **U.S. 67:** \$309 million to replace the bridge over the Mississippi River. Illinois is leading the project, with Iowa sharing equally in the cost.
  - **Joe Page Bridge (Illinois 16/100):** \$245 million for a bridge replacement at the Illinois River.
  - **Quincy Memorial Bridge:** \$219 million for bridge replacement at Mississippi River at Quincy. Illinois is the lead agency. Missouri and Illinois will share these costs equally.
  - A new initiative to bundle the replacement of small, deficient highway bridges and culverts was piloted in FY 2024. This initiative is designed to allow IDOT to deliver more bridge projects in less time, save money and leverage increased revenues from the Infrastructure Investment and Jobs Act. There are 15 bundles statewide that include nearly 60 structures programmed in this MYP. The bridge bundling projects are footnoted in the listings.
- ❑ **SAFETY/SYSTEM MODERNIZATION** – Consists of projects such as interchange reconstruction, interstate safety projects, and traffic and safety improvements. The **Safety/System Modernization** category includes work being performed to improve safety for the motoring public or to modernize the system for better flow of traffic. Examples include:
- **U.S. 20:** \$127.9 million for construction of a new interchange, retaining walls and bridge replacement at Shales Parkway in Elgin.
  - **I-55:** \$144.4 million for interchange reconstruction and bridge replacement at Lorenzo Road and at Illinois 129, also auxiliary lanes and resurfacing from Illinois 129 to Lorenzo.
  - **I-55:** \$192.8 million for bridge replacements and construction of interchanges at Airport Road/Lockport Road and at Illinois 126 in Romeoville.
  - **I-57:** \$185.5 million for new interchange and railroad crossing construction at Eagle Lake Road.
- ❑ **SYSTEM EXPANSION** – Includes major projects, such as new bridges on new alignment, additional lanes, new interchanges and strategic regional arterials. **System Expansion** is adding capacity to an existing road or creating a new road. An example would be the reconstruction of an interstate that includes adding new lanes. The costs and miles associated with the additional capacity portion of the project will count as “expansion” and the costs and miles associated with the reconstruction work will count under Roadway Maintenance. With the additional IJA funding, the department has been able to prioritize and fund projects that are considered added capacity or expansion. All

candidate projects must be analyzed through the Data-Driven Decisions tool that scores projects based on their merits and ranks the projects to prioritize projects for funding. Examples include:

- **Illinois 3 Relocation:** \$305.5 million for new construction of 4 miles, grading, paving, new bridges, drainage, retaining wall, new signing, land acquisition and utility adjustments from River Park Connector to Monsanto Avenue in Sauget.
- **Illinois 31:** \$209 million for reconstruction and construction of additional lanes for 6.7 miles, pedestrian and bicycle improvements, culvert replacements, drainage improvements, traffic signal modernization and ADA improvements from Illinois 120 to Illinois 176 in McHenry, Prairie Grove and Crystal Lake.

❑ **SYSTEM SUPPORT** – Consists of rest area and weigh station maintenance, miscellaneous districtwide projects, contract maintenance, and statewide engineering or other statewide items, such as pavement markings, guardrail delineation, sign truss work and median barriers. IDOT is also implementing a new bridge bundling effort for off-system bridges to increase efficiency in constructing and maintaining these smaller bridges.

***The FY 2026-2031 program identifies \$1.9 billion for 51 local projects and 74 state projects.***

**STATE HIGHWAY PROGRAM**

The \$32.5 billion available for the FY 2026-2031 program includes \$25.7 billion for improving and maintaining the state highway system.

**FY 2026-2031 PROGRAMMED IMPROVEMENTS**

**Roadway Maintenance**

Interstate NHS (lane miles) . . . . .	960
Non-Interstate NHS (lane miles) . . . . .	1,970
Non-NHS Marked (lane miles) . . . . .	3,150
Non-NHS Unmarked (lane miles) . . . . .	782

**Bridges**

Interstate NHS (sq. ft.) . . . . .	1,846,742
Non-Interstate NHS (sq. ft.) . . . . .	3,081,057
Non-NHS Marked (sq. ft.) . . . . .	942,506
Non-NHS Unmarked (sq. ft.) . . . . .	1,696,248

**Safety/System Modernization**

Interstate NHS (lane miles) . . . . .	9
Non-Interstate NHS (lane miles) . . . . .	0
Non-NHS Marked (lane miles) . . . . .	0
Non-NHS Unmarked (lane miles) . . . . .	0
Safety Locations (number) . . . . .	377

**System Expansion**

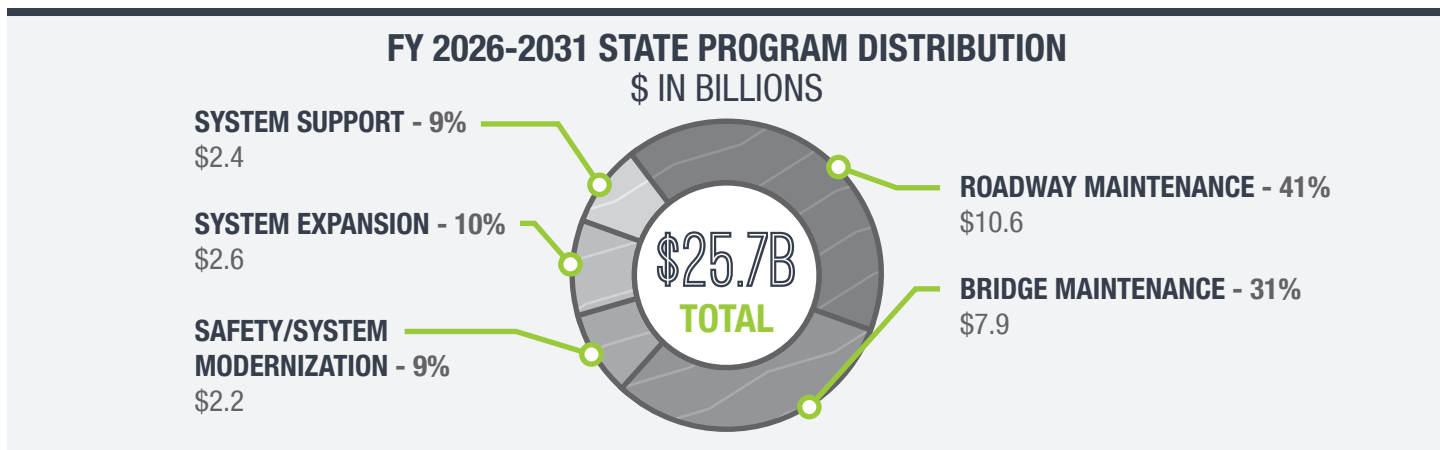
Interstate NHS (lane miles) . . . . .	48
Non-Interstate NHS (lane miles) . . . . .	154
Non-NHS Marked (lane miles) . . . . .	18
Non-NHS Unmarked (lane miles) . . . . .	12
New Bridges (sq. ft.) . . . . .	821,163

The FY 2026-2031 state program includes:

- ❑ **ROADWAY MAINTENANCE** – \$10.6 billion is scheduled for reconstruction, resurfacing, lane or shoulder width widening and preservation. This includes \$1.3 billion for interstate resurfacing projects.
- ❑ **BRIDGES** – \$7.9 billion is planned to address bridge needs across the state, with \$299 million of this programmed for culvert replacements and repairs.
- ❑ **SAFETY/SYSTEM MODERNIZATION** – \$2.3 billion is scheduled for projects such as interchange reconstructions as well as traffic and safety improvements, of which \$987.5 million is specifically slated for safety improvements.
- ❑ **SYSTEM EXPANSION** – \$2.6 billion is planned for expansion of the system for projects that add new lanes to an existing road or new road on new alignment.
- ❑ **SYSTEM SUPPORT** – \$2.4 billion is planned for statewide or districtwide engineering, land acquisition, training, standalone ADA projects and various other miscellaneous types of work required to maintain our roads and bridges.

Approximately 72% of the state program is dedicated to maintaining Illinois roads and bridges, while 9% is allocated for safety and modernization of our system, and 9% is slated for other work required to deliver the highway program.

The remaining 10% is for projects that strategically expand the system in places where the return on investment is high. The district narratives highlight several of these expansion projects. The narratives are located at the beginning of each district's project listings.



## LOCAL HIGHWAY PROGRAM

The MYP provides \$6.8 billion for improvements to an estimated 1,654 lane miles and 1,330,708 square feet of bridge deck area. Of these, 26 lane miles and 158,827 square feet of deck area are on the NHS. Funding for local projects comes from federal, state and local funds for highway improvements selected by local units of government. The funding described in this document is in addition to the funds allocated directly to the local agencies through the state motor fuel tax allotments of approximately \$1 billion annually. The department also provides local governments with funding for the following special programs, which total \$893.2 million.

- ❑ \$219.7 million for the county consolidated program
- ❑ \$40.3 million for high-growth cities
- ❑ \$100.9 million for needy townships
- ❑ \$360 million for the township bridge program
- ❑ \$42 million for upgrading local truck routes
- ❑ \$40.3 million for state matching assistance
- ❑ \$ 90 million to foster economic development

FY 24 LOCAL PUBLIC FUNDING

Public Act 103-0589 provided \$400 million of state funding for local transportation priorities related to enhancing local assets, enhancing complete street initiatives and improving safety. The department announced the funding in May 2025 with a deadline in June 2025. The department received over 1,900 applications requesting over \$5 billion. There is wide eligibility of projects including eligibility for all modes. The list of approved projects is available [here](#).


OFF-SYSTEM BRIDGE BUNDLING

A new initiative this year is off-system bridge bundling. This program includes \$100 million for this initiative. The department has worked with local public agencies to identify 31 bridge bundles across 49 counties for improvements on 180 structures. This includes 158 bridges and 22 culverts. The department will implement these projects on behalf of the locals and will consider the bundles for alternative delivery. The intent is to deliver the projects faster and ease the burden on local governments for project delivery. For a complete listing of the proposed bundles, click [here](#). Please note the listing is subject to change.

HIGHWAY PROGRAM DEVELOPMENT


IDOT’s Long-Range Transportation Plan establishes a set of overarching goals and objectives to guide the future development of the transportation system. These are translated to specific improvements in this document. The goals of the long-range plan – economy, livability, mobility, resiliency and stewardship – also provide the broad framework for decision-making and analysis tools, like the Transportation Asset Management Plan.

**IDOT PERFORMANCE GOALS**




**ECONOMY**

Improve Illinois’ economy by providing transportation infrastructure that supports the efficient movement of people and goods.




**LIVABILITY**

Enhance the quality of life across the state by ensuring that transportation investments advance local goals, provide multimodal options and preserve the environment.




**MOBILITY**

Support all modes of transportation to improve accessibility and safety by improving connections between all modes of transportation.



**RESILIENCY**

Proactively assess, plan and invest in the state’s transportation system to ensure that our infrastructure is prepared to sustain and recover from extreme events and other disruptions.



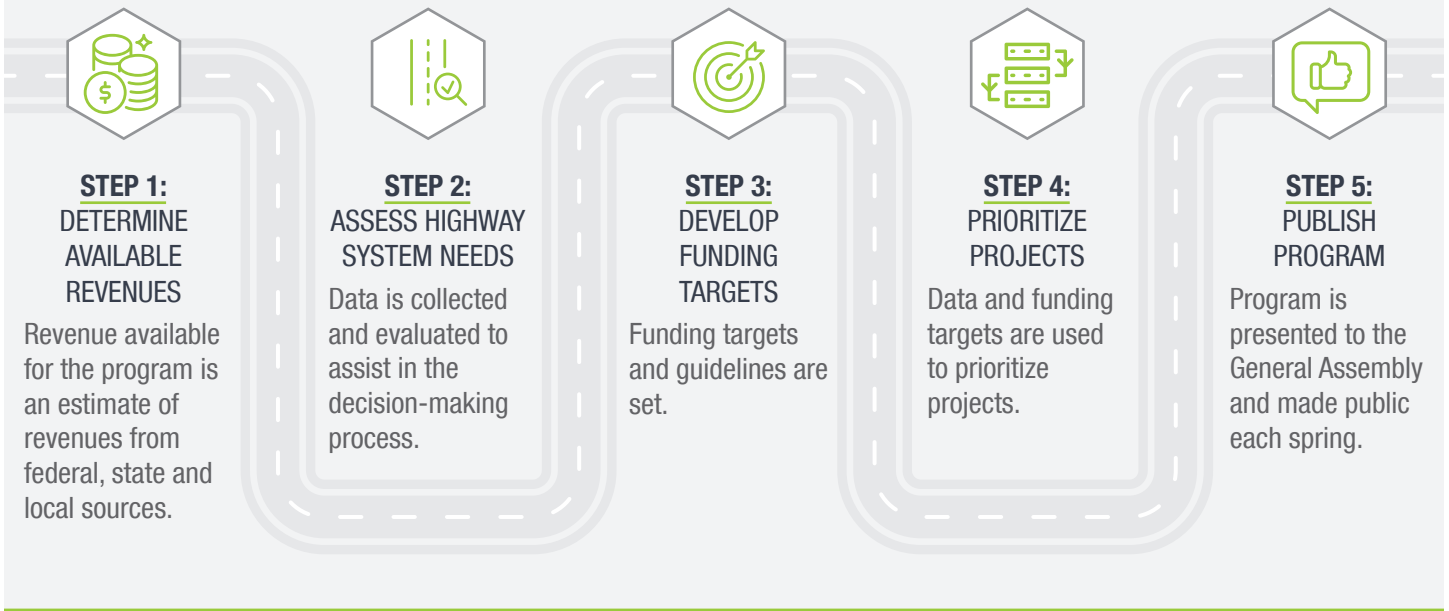
**STEWARDSHIP**

Safeguard existing funding and increase revenues to support system maintenance, modernization and strategic growth of Illinois’ transportation system.

The following graphic shows the steps taken during the development of the MYP each year. This section details how the program is developed, presents the federal and state funds available for the program, and provides an overview of the funding allocations for the local and state programs.

## DEVELOPING IDOT'S PROGRAM

### STEPS IN DEVELOPING THE PROPOSED HIGHWAY IMPROVEMENT PROGRAM



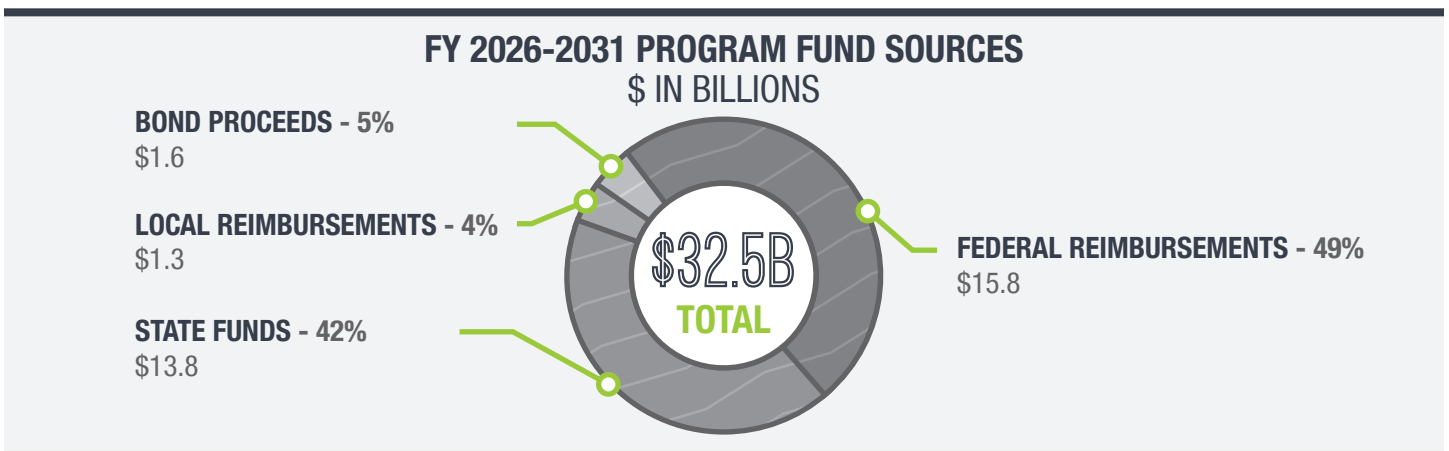
## DETERMINE AVAILABLE REVENUES

The FY 2026-2031 Proposed Highway Improvement Program is funded by revenues collected by the state.

### Those revenues include:

- ☐ Motor vehicle registrations
- ☐ Motor fuel tax
- ☐ Interest income (nominal)
- ☐ Sales tax
- ☐ Federal and local reimbursements
- ☐ Bond proceeds<sup>1</sup>

The following chart illustrates the anticipated funding sources and amounts for this MYP. The federal aid amount shown has been forecast for the full six years of the program. The electric vehicle charging infrastructure federal formula funds are not included.



<sup>1</sup> Series A bonds

The FY 2026-2031 Proposed Highway Improvement Program identifies projects that will take advantage of new federal funding for roads, bridges, and bicycle and pedestrian projects. Any other modes such as transit, rail, marine or aviation projects are identified in the Fiscal Year 2026-2031 Proposed Multimodal Improvement Program.

IIJA, also known as the Bipartisan Infrastructure Law, was signed into law on Nov. 15, 2021. This new, five-year funding authorization provides a total of \$17.8 billion to Illinois for infrastructure that includes broadband, water and sewer, electric vehicle charging infrastructure, transit, rail, waterways, bicycles, pedestrians, roads and bridges. These funds are provided via formula, which means the project selection remains with the agencies receiving the funds. IDOT is anticipated to receive \$11.5 billion for roads, bridges, bicycles, pedestrians and electric vehicle charging infrastructure. This is an approximate 20% increase in federal formula funds and an estimated 12% increase over existing formula funds. The majority of the increase is in newly established programs:

- ❑ Bridge formula program
- ❑ [Electric vehicle charging infrastructure](#)<sup>2</sup>
- ❑ Carbon reduction
- ❑ PROTECT<sup>3</sup>

IIJA also established several new multimodal discretionary programs. Illinois is well-positioned to compete for those funds, given the multimodal nature of the state's transportation system. Any highway or road project that receives funding from a discretionary program will be included in the MYP or the annual program as funding is awarded.

Illinois is in a favorable position to take advantage of IIJA because of the Rebuild Illinois capital program that passed in June 2019. Rebuild Illinois significantly increased the state funding available to IDOT for the Highway Improvement Program, allowing the department to capitalize on federal funding available from IIJA.

The additional funding allows the department to make greater progress in achieving its goals for the percentage of roads and bridges in acceptable condition in all categories. The additional funding from Rebuild Illinois is provided by increases or new revenue to IDOT, including:

- ❑ Bonding (new)<sup>4</sup>
- ❑ Motor fuel tax (+\$.19/gallon)
- ❑ Diesel differential (+\$.05/gallon)
- ❑ State sales tax on motor fuels
- ❑ Motor vehicle registrations (+\$50-\$100/vehicle)

The added funding, along with implementation of the goals of the Long-Range Transportation Plan and Transportation Asset Management Plan, will help to make significant progress in addressing road and bridge needs in Illinois.

## ASSESS HIGHWAY SYSTEM NEEDS

Data are collected to assess the highway system and identify the needs for the program. Below is a summary of what and how data are collected.

### ***ROAD CONDITIONS AND PAVEMENT NEEDS***

The department manages the state bridge system using a wide-ranging process that incorporates inspection data based on National Bridge Inspection ratings, inventory information, needs analysis and funding allocation methods to maximize the use of available funds to address the assigned condition goal. Each bridge is evaluated by using the structure inspection rating, appraisal data and other criteria, such as accident data, load limits and traffic volume. The timely and accurate assessment of bridge condition is critical to the identification, selection and prioritization of bridge needs in the programming process. For each program development cycle, the bridge inventory is reevaluated for

---

2 Funding and projects are not included within the Proposed Highway Improvement Program

3 Promoting Resilient Operations for Transformative, Efficient and Cost-saving Transportation

4 Series A bonds

additional bridge candidates for potential inclusion in the multi-year and annual programs as well as to verify changes in the condition and status of the bridges that were included in previous programs.

### ***BRIDGE NEEDS***

The department manages the state bridge system using a wide-ranging process that incorporates inspection data based on National Bridge Inspection ratings, inventory information, needs analysis and funding allocation methods to maximize the use of available funds to address the assigned condition goal. Each bridge is evaluated by using the structure inspection rating, appraisal data and other criteria, such as accident data, load limits and traffic volume. The timely and accurate assessment of bridge condition is critical to the identification, selection and prioritization of bridge needs in the programming process. For each program development cycle, the bridge inventory is reevaluated for additional bridge candidates for potential inclusion in the multi-year and annual programs as well as to verify changes in the condition and status of the bridges that were included in previous programs.

### ***SAFETY NEEDS***

The department gathers, enters, maintains and distributes crash report data submitted by law enforcement agencies as well as motorists across the state. These data are used to evaluate and analyze safety needs on the road network. The department develops the Strategic Highway Safety Plan based on this data and significant input from stakeholders.

### ***TRAFFIC NEEDS***

The department uses enhanced data collection through traffic counts and intelligent transportation systems technology. With the increased use of cellphones and technologies such as navigation systems, IDOT can better understand traffic needs on Illinois roads.

### ***AMERICANS WITH DISABILITIES ACT NEEDS***

Another important consideration in the programming process is making improvements to meet ADA requirements. The department conducted an evaluation to identify access barriers in IDOT's programs and services. The results of this evaluation were incorporated into the department's ADA Transition Plan and set a benchmark to determine annual barrier-removal goals and accomplishments. The evaluation also identified and analyzed IDOT's policies, practices and procedures that impact accessibility in the public right-of-way.

## **DEVELOP HIGHWAY FUNDING TARGETS**

Once the department has identified total available funding, the cost of the local program is determined and subtracted from the total amount. Then, the funding amount for statewide or centralized programs is determined and subtracted. For FY 2026, \$5.7 billion has been reserved for the state program and \$2.2 billion has been reserved for local projects. These statewide or centralized programs are set aside for various anticipated needs, but exact locations or other details are not known during the program's development.

The programs are categorized into four main funding groups:

- ☐ Engineering and environmental services
- ☐ Construction
- ☐ Maintenance and repairs
- ☐ Federal programs and non-highway items

The next step is to develop district funding targets based on the following data:

- ☐ Fatalities
- ☐ Road lane mile needs
- ☐ Lane miles
- ☐ Bridge deck area
- ☐ Annual vehicle miles
- ☐ Interstate lane miles
- ☐ Bridge deck area needs
- ☐ Annual average daily traffic
- ☐ Motor vehicle registrations

## HIGHWAY PROJECTS

After the targets are established, they are distributed to the districts for development of their programs, including review and evaluation of competing needs and priorities. The MYP guidelines aid the districts in submitting projects that meet program priorities as identified in the Transportation Asset Management Plan, Performance Measures and the Data-Driven Decisions tool. Submitted district programs are reviewed by the central office for inclusion in the program.

### **TRANSPORTATION ASSET MANAGEMENT PLAN**

Program priorities are to maintain and preserve existing roads and bridges, with a special emphasis on the National Highway System and structurally deficient bridges on that system. There are 6,975 miles of state-maintained roads and 4,089 bridges (totaling 61 million square feet of deck area) on the NHS. The department's focus on the NHS is due in large part to the fact that federal funds are our largest pool of funds and that federal performance rules require state departments of transportation to prioritize the system's condition.

The [Illinois TAMP](#) was completed in 2022 and includes all pavements and bridges under IDOT's jurisdiction, as well as all NHS pavements and bridges regardless of jurisdiction.<sup>5</sup> The TAMP outlines IDOT's process to consider the entire lifecycle cost of roads and bridges. The projects in the FY 2026-2031 program have been programmed following the sound asset management principles detailed in the TAMP.

Under asset management, a data-driven process has been implemented that supports the use of analysis tools and life-cycle strategies to reduce the rate of system deterioration as cost-effectively as possible. The department will continue to address road and bridge needs to ensure our system is safe but will also spend money on low-cost treatments to preserve those roads and bridges and keep them in acceptable condition longer.

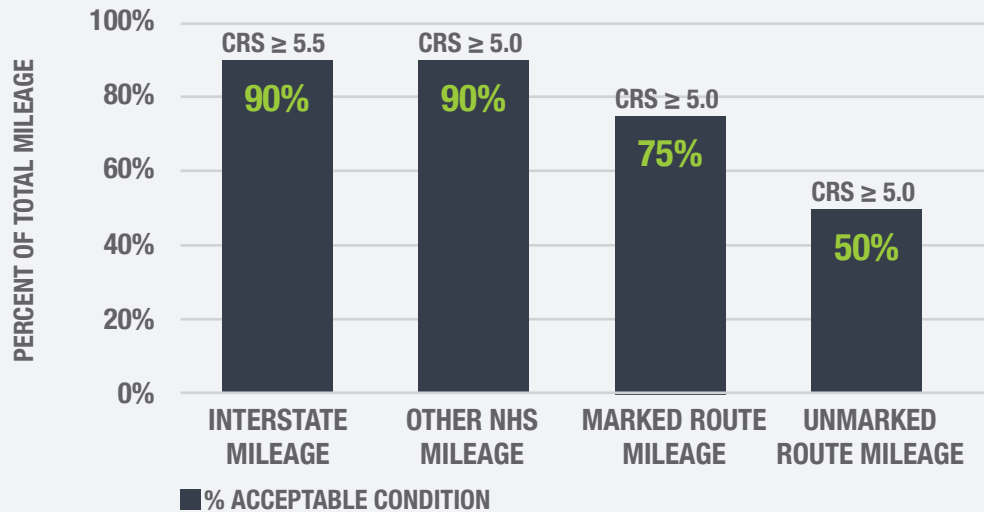
The department performs treatments in all stages of the transportation system's life cycle. The goal is to program the majority of the work toward replacement and rehabilitation treatments, and a smaller portion on preservation based on the number of miles of roads and square feet of bridges programmed in each district. The preservation work focuses on keeping the good pavements and bridges in a state of acceptable condition before they fall to a lower rating and warrant a higher-cost improvement. Small, planned investments in maintenance of our roads and bridges will save the state and taxpayers money in the long run.

The following charts show the prioritization of pavements and bridges and the goals for achieving a state of acceptable condition level for all road system types.

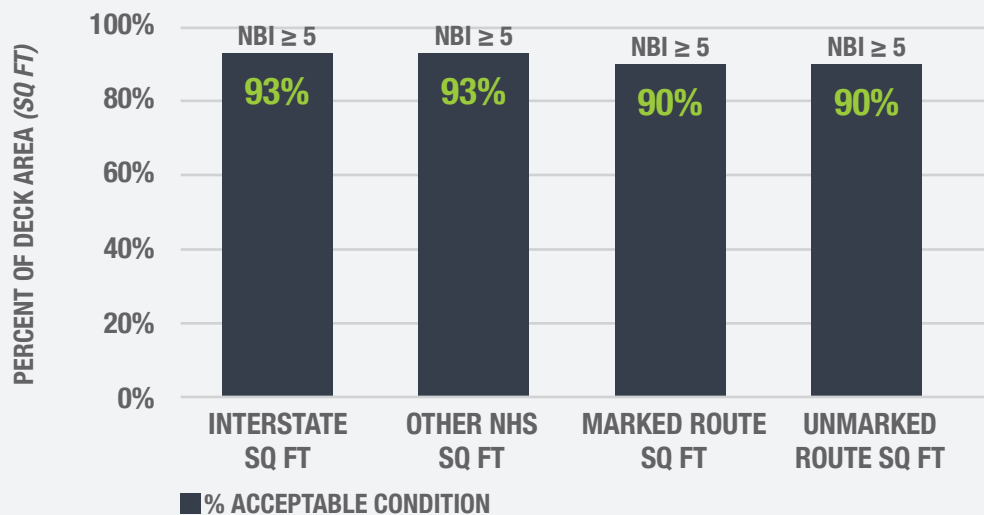
---

5 <https://idot.illinois.gov/content/dam/soi/en/web/idot/documents/transportation-system/reports/opp/transit/idot-2022-tamp-fhwa-certified-01-24-23.pdf>

## STATE OF ACCEPTABLE CONDITION (PAVEMENTS)



## STATE OF ACCEPTABLE CONDITION (BRIDGES)



To further the department's ability to ensure the correct treatments are being done at the right time during an asset's life cycle and then see the long-term results of this approach, IDOT has implemented an Enterprise Asset Management System. As the districts begin to use the system, they will be able to see the best treatments for an asset as well as the optimal mix of projects to obtain the most benefit for the cost.

With the additional funding from Rebuild Illinois and the Infrastructure Investment and Jobs Act, in addition to adopting asset management principles, IDOT has begun to realize an increase in the condition of its pavements and bridges. The interstate pavement state of acceptable condition has increased from a low of 83.5% in 2019 to 88.2% in 2024. Similarly, the condition of other NHS routes, which are predominately regionally significant higher-volume routes, has improved from 78.2% in 2019 to 80.1% percent in 2024.

The rate at which bridges are deteriorating has been increasing significantly due to the age of our bridges and had been outpacing the rate at which bridges were able to be rehabilitated or replaced. With the additional funds from RBI and IJA designated for bridges, in addition to adopting sound asset management principles, IDOT has seen a

reduction in the square footage of bridge deck that is deemed structurally deficient. In particular, the percentage of structurally deficient interstate bridge area has been reduced from its peak of 14.5% in 2019 to 10.3% in 2024. The percentage of other NHS system bridges deemed structurally deficient has been reduced from its peak of 15.7% in 2020 to 10.7% percent in 2024.

### **DATA-DRIVEN DECISIONS**

The Data-Driven Decisions tool assists the department in prioritizing any highway projects that expand capacity within our system. It uses data that reflects the department's goals for expansion projects. Using the data will allow IDOT to identify projects that provide the greatest benefit for the state and its residents while supporting the department's mission.

The tool was developed utilizing the expertise at IDOT with guidance from existing planning documents such as IDOT's Long-Range Transportation Plan and recommendations set forth by U.S. DOT's Moving Ahead for Progress in the 21st Century Act. Additionally, IDOT held consultations with state and national transportation stakeholders, including the Federal Highway Administration, to obtain feedback. The information gathered from these sources led to the final goals and criteria.

Highway capacity projects will be selected based on five goal areas and 12 selection criteria. The goals and criteria will help IDOT make investment decisions on projects in a transparent and equitable manner.

### **Traffic Operations/Congestion**

- ☐ **Criteria:** Annual Average Daily Traffic – The mean traffic volume across all days for a year for a given location along a road.
- ☐ **Criteria:** Change in Annual Vehicle Miles Traveled – A measure of the amount of vehicular travel in a geographic region over a given period.
- ☐ **Criteria:** Travel Time Index – The ratio of the travel time during the peak period to the time required to make the same trip at free-flow speeds.

### **Safety**

- ☐ **Criteria:** Crash Frequency – A measure of the number of crashes while accounting for the severity of the crashes that have occurred on the road.

### **Economic Development**

- ☐ **Criteria:** National Highway Freight Network – Is the project on the National Highway Freight Network as defined by the FHWA and the Fixing America's Surface Transportation Act?
- ☐ **Criteria:** Major Development – Does the project support access to new residential or commercial development?
- ☐ **Criteria:** Intermodal Accessibility – Is there an intermodal facility within 1 mile of the project? If not, is there an intermodal facility within 3 miles?

### **Environmental Impacts/Livability**

- ☐ **Criteria:** Level of Environmental Impact Analysis Required – How much will this project potentially affect the environment?
  - Categorical Exclusion
  - Finding of No Significant Impacts
  - Record of Decision or No Decision Document
- ☐ **Criteria:** Equity – What is the project's potential ability to positively impact disadvantaged communities?
- ☐ **Criteria:** Resiliency – Will this project result in an asset that better withstands natural disasters, such as flooding, or other events?
- ☐ **Criteria:** Emissions – Will this project help reduce vehicle emissions and improve overall air quality?

### **Regional Rating**

- ☐ **Criteria:** Subjective portion allowing local and regional input to consider factors that may not be shown in the data.
  - Allows for input from IDOT district staff on projects.
  - IDOT district staff work directly with local municipalities, counties and Metropolitan Planning Organizations.

A call for projects was conducted in the fall of 2024, and the analysis of the submitted projects resulted in the following projects being approved for capacity expansion through the Data-Driven Decisions tool:

- ❑ I-55 and I-72 near the Sixth Street interchange in Springfield, from north of Toronto Road to west of West Lake Shore Drive
- ❑ U.S. 6 from Mission Parkway to I-55 in Morris
- ❑ U.S. 20 from west of Randall Road to Coombs Road in Elgin
- ❑ U.S. 6 west from Saratoga Road to Ashton Road in Morris
- ❑ I-39 from I-88 to Blackhawk Road south of Rockford
- ❑ U.S. 6 from I-55 to Houbolt Road in Joliet


To view the details of these projects, visit our [website](#).



# FY 2026-2031

## PROPOSED MULTIMODAL IMPROVEMENT PROGRAM

---

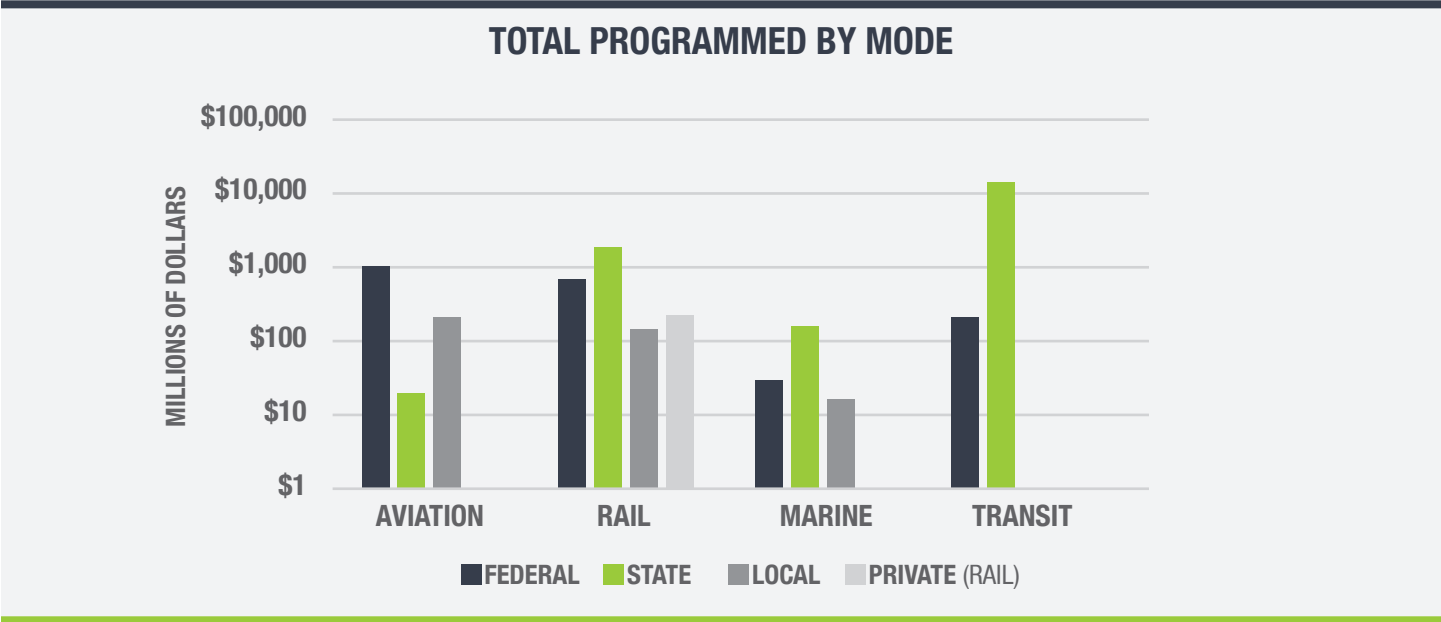


# MULTIMODAL PROGRAM OVERVIEW

When the federal government passed the Infrastructure Investment and Jobs Act, signed into law on Nov. 15, 2021, it substantially increased federal funding across all modes of transportation. Funding from the IIJA is currently being released through apportionments. This program identifies IIJA funding contributions where currently known and reflects improved federal funding levels in the future.

Previously, in the summer of 2019, in response to significant budget challenges for Illinois' infrastructure investment, the governor and General Assembly passed a package of legislation called Rebuild Illinois that is truly multimodal. It increased revenue, including the first-ever state PayGo support of transit, boosted bond authority and included capital funding for public ports, and created new programs to increase and focus multimodal transportation investment.

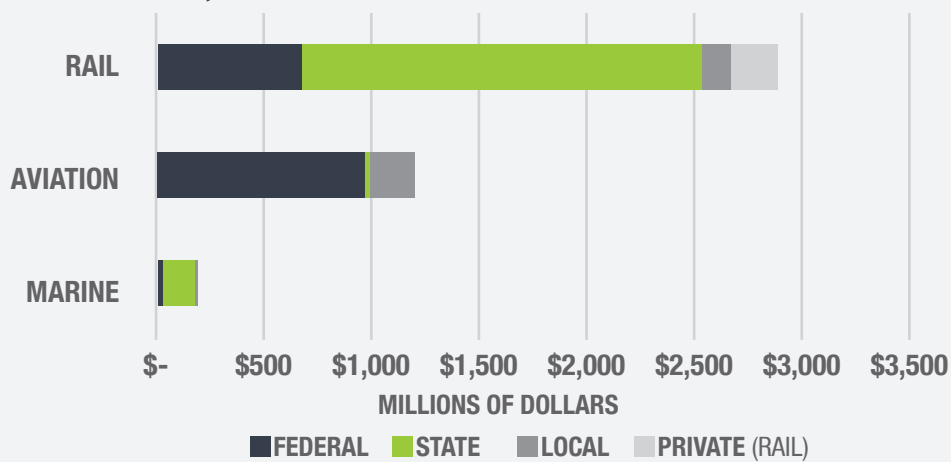
This Multimodal Multi-Year Improvement Program includes new projects and multimodal programs enacted through three primary pieces of legislation: Rebuild Illinois (House Bill 62, Public Act 101-0029), Bond Authorization (House Bill 142, Public Act 101-0030) and the Transportation Funding Protection Act (Senate Bill 1939, Public Act 101-0032). This new legislation significantly increased state funding for multimodal transportation programs.



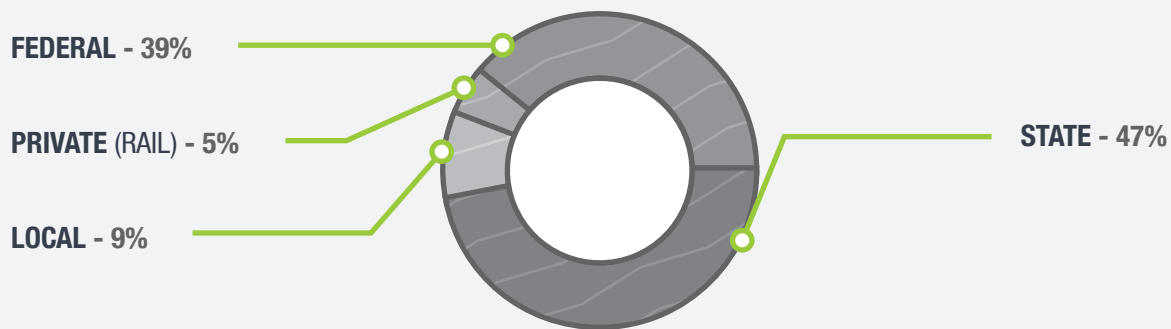
The ratios of federal, state and local funding amounts vary within each mode, program and project. Many transit projects are programmed locally and are not included in the Multimodal MYP. However, transit projects funded through the Rebuild Illinois Capital Program are included in the transit section of this MYP along with total federal formula funding amounts for the 2026-2031 program years.

Among rail, aviation and marine projects in this MYP, the state's portion of investment comprises 47.4%, federal funding provides 39.1% and local sources represent 8.5% of the 2026-2031 total. (An additional 5.1% is projected from private sources, mostly for projects within the Chicago Region Environmental and Transportation Efficiency Program rail program in the Chicago area.)

## RAIL, AVIATION AND MARINE MYP FUNDING SHARE

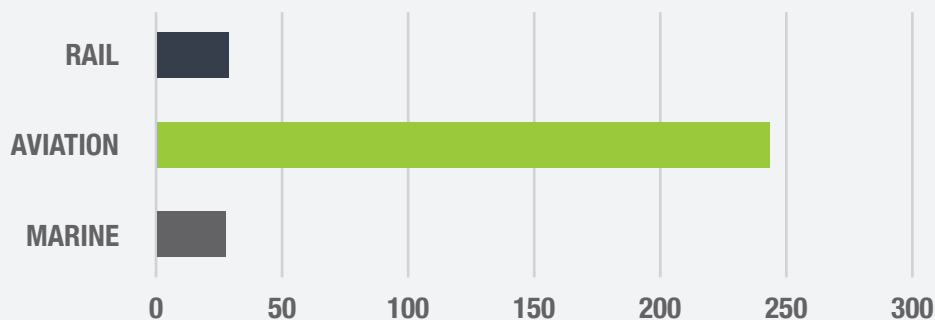


## FY 2026-2031 RAIL, AVIATION AND MARINE PROGRAM FUND SOURCES



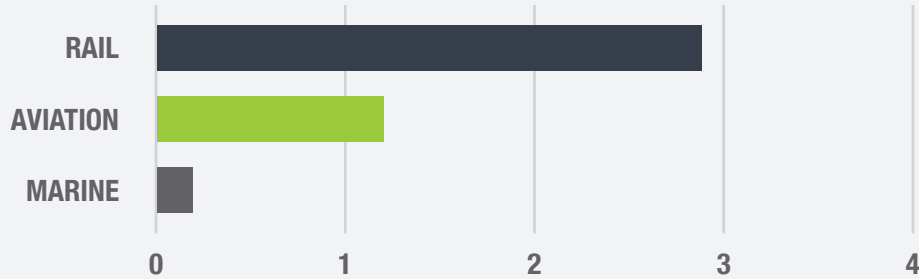
Rail, aviation and marine projects proposed in the 2026-2031 Multimodal MYP range in scope from the construction of high-speed rail infrastructure between St. Louis and Chicago to public airport infrastructure improvements and support of public ports throughout the state. The total combined count of these projects within the Multimodal MYP is 301. Of these, 10% are railroad, 81% are airport and 9% are marine transportation projects. Only transit projects funded with federal dollars or Rebuild Illinois funds are included in this Multi-Year Program, and therefore it is not an accurate representation of all transit projects occurring throughout the state. Please see the Proposed Transit Improvement Program section for links to the websites of implementing transit agencies and a list of their upcoming projects.

## PROJECTS BY MODE



Airport projects outnumber rail and marine projects in quantity; however, the overall investment is greater for rail, which comprises 67% of the total, while aviation accounts for 28% and marine accounts for 5%.

## INVESTMENTS BY MODE IN BILLIONS OF DOLLARS



Aviation projects total approximately \$423.8 million for FY 2026 and approximately \$1.2 billion for the five-year program. Projects consist of safety, planning and infrastructure improvement projects across the state.

Marine transportation projects total approximately \$196.7 million and consist of funding from the Rebuild Illinois Capital Program, State Planning & Research Program and the Illinois Competitive Freight Program. Port capital development projects and port planning projects are funded by federal, state and local funding.

Rail investments are increasing through Rebuild Illinois and associated legislation and now comprise \$2.9 billion of the \$18.1 billion Multimodal MYP. The majority of rail funding is going toward statewide intercity passenger rail, as well as the CREATE Program projects in northeastern Illinois.

## PERFORMANCE GOALS

The Illinois FY 2026-2031 Proposed Multimodal Multi-Year Program is generally oriented around five performance goals, which were developed as part of IDOT's Long-Range Transportation Plan. The LRTP establishes a set of policies to guide future development rather than identifying specific projects like those found in this MYP. These policy goals provide the broad framework for decision-making and analysis tools.

IDOT's LRTP can be found [here](#).

## IDOT PERFORMANCE GOALS



### ECONOMY

Improve Illinois' economy by providing transportation infrastructure that supports the efficient movement of people and goods.



### LIVABILITY

Enhance the quality of life across the state by ensuring that transportation investments advance local goals, provide multimodal options and preserve the environment.



### MOBILITY

Support all modes of transportation to improve accessibility and safety by improving connections between all modes of transportation.



### RESILIENCY

Proactively assess, plan and invest in the state's transportation system to ensure that our infrastructure is prepared to sustain and recover from extreme events and other disruptions.



### STEWARDSHIP

Safeguard existing funding and increase revenues to support system maintenance, modernization and strategic growth of Illinois' transportation system.

# PROPOSED MARINE IMPROVEMENT PROGRAM

## PROGRAM OVERVIEW

Illinois is home to 1,118 miles of commercially navigable waterways that move 90.6 million tons of goods and create over \$36 billion in economic activity annually, supporting nearly 167,000 jobs. The Illinois Marine Transportation System carries more than 69% of waterborne commodities tonnage shipped from Illinois to other parts of the country and world. Shipments to Illinois from the rest of the country and world accounted for 22% of the tonnage, with the remaining 9% moved within Illinois itself, notably from the Chicago region.<sup>6</sup>

IDOT understands the economic significance and advantages of marine transportation and is exploring and providing opportunities that promote ports, navigable waterways, the Great Lakes and intermodal landside infrastructure that allows transportation to, from and on water.

IDOT has therefore maintained a focus on freight transportation issues relative to the Illinois Marine Transportation System with the goals of:

- ❑ **Safety:** Ensuring safe navigation and operations within the IMTS, which is crucial for the efficient movement of goods and the protection of people involved in the transportation process.
- ❑ **Modal connectivity:** Facilitating smooth connections between the IMTS and other transportation modes like rail, truck and aviation, allowing for seamless movement of goods across the entire transportation network.
- ❑ **State of good repair:** Maintaining the infrastructure of the IMTS, including ports, waterways and related facilities, to ensure their operational efficiency and reliability.
- ❑ **Economic competitiveness:** Supporting the competitiveness of Illinois businesses by optimizing the use of the IMTS to facilitate efficient transportation and logistics, thereby attracting and retaining companies within the state.
- ❑ **Mode shift:** Encouraging the shift of freight from other modes of transport (such as trucks) to the IMTS where appropriate, to reduce congestion, emissions and environmental impact.
- ❑ **Economic opportunity:** Identifying and capitalizing on economic opportunities presented by the IMTS, including job creation, investment in infrastructure and the development of new industries that rely on maritime transportation.
- ❑ **Environmental sustainability:** Minimizing the environmental footprint of the IMTS operations by promoting cleaner fuels, efficient vessel technologies and sustainable practices within the maritime industry.

Consistent with these goals, IDOT began providing technical and capital assistance to port facilities in 2017. In 2020, through Rebuild Illinois, IDOT created the Illinois Port Facilities Capital Grant Investment Program, a formal funding program for maritime activities. IDOT technical and capital assistance has led to funding for thirteen port planning studies, a port expansion study, two industry research projects, and the completion of the [Illinois Marine Transportation System Plan and Economic Impact Analysis](#).

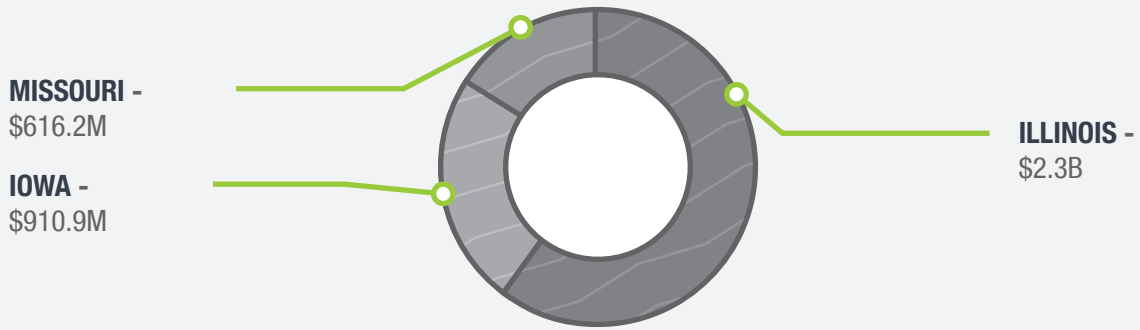
A total of \$150 million was appropriated through the Rebuild Illinois Port Facilities Capital Investment Grant Program, and approximately \$12 million in local funds. Since 2018, approximately \$39 million in National Highway Freight Program funds have been directed toward port-related projects. An additional \$5.2 million in State Planning & Research funding has been programmed for port planning studies.

Despite these efforts, the IMTS and the National Marine Transportation System continue to face significant hurdles. Operations, maintenance and major rehabilitation programs administered through the U.S. Army Corps of Engineers cannot adequately fund maintenance to ensure the navigation system operates at an acceptable level of performance. The U.S. Army Corps of Engineers reports the total navigation maintenance backlog for Illinois waterways of the Mississippi, Illinois, Kaskaskia, Ohio Rivers and Lake Michigan to be \$2.3 billion. Illinois is the sixth-largest agricultural exporter in the country and relies heavily upon the IMTS and NMTS. Our current planning efforts will continue to identify how the state can help address marine transportation system issues.

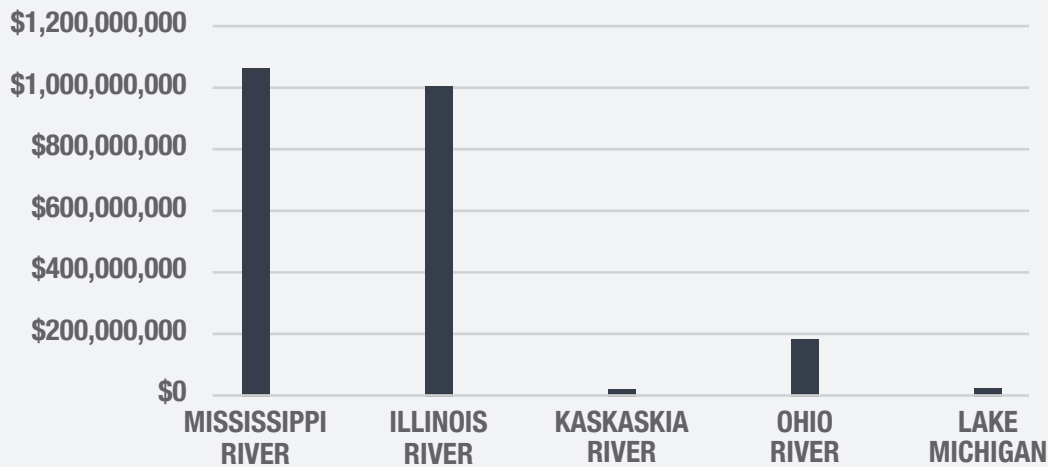
---

6 2021 Illinois Marine Transportation System Plan and Economic Impact Analysis

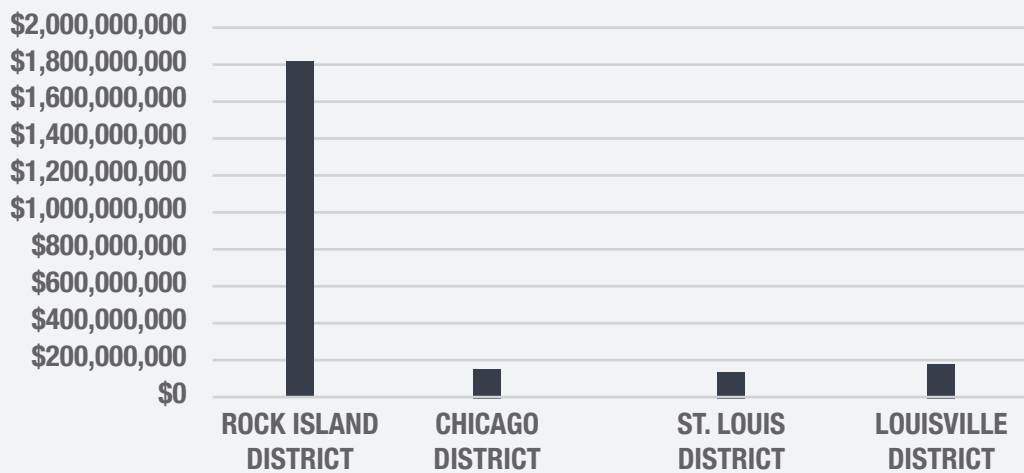
## 2025 U.S. ARMY CORPS OF ENGINEERS NAVIGATION MAINTENANCE BACKLOG BY STATE



## 2025 U.S. ARMY CORPS OF ENGINEERS MAINTENANCE BACKLOG BY ILLINOIS NAVIGABLE WATERWAYS



## 2025 U.S. ARMY CORPS OF ENGINEERS NAVIGATION MAINTENANCE BACKLOG BY DISTRICT



IDOT believes the comprehensive IMTS Plan and Economic Impact Analysis will help provide an integrated vision for a variety of stakeholders that include the USACE, U.S. Department of Maritime Administration, U.S. Committee on the Marine Transportation System and U.S. Coast Guard along with local, state and federal policymakers.

The Multimodal MYP and marine transportation system plan has helped identify needs within the IMTS to be met by future state and federal programs administered through IDOT. The plan will help IDOT solidify performance measures and targets to garner further support from the U.S. Department of Transportation's Maritime Highway Program, implement state freight plans and meet federal mandates to create comprehensive freight performance measures. The IMTS Plan will be integrated with IDOT's Long-Range Transportation Plan process.

## **REBUILD ILLINOIS – THE ILLINOIS PORT CAPITAL INVESTMENT GRANT PROGRAM**

Rebuild Illinois appropriated \$150 million to IDOT to implement this new port program. A total of \$40 million was directed to the Alexander-Cairo Port District through legislation, leaving \$110 million available for the capital program. To distribute the remaining funds, IDOT developed a competitive, application-based evaluation process for grant-funded projects that will enhance the movement of commodities on the IMTS and align with the IMTS Plan and the overarching mission and goals found within the LRTP.

**Program Purpose** – The program's purpose was to provide grants for the planning and development of facilities within designated public port districts included in the IMTS. The IMTS is comprised of ports, navigable waterways, the Great Lakes and landside infrastructure that allows transportation to, from and on water.

**Evaluation Criteria and Match Requirements** – Project applications were ranked based on how well they addressed the goal criteria for the program. The program goals were safety, modal connectivity, state of good repair, economic competitiveness, mode shift, economic opportunity and environmental sustainability.

Applicants were expected to contribute a minimum of 5% of the total cost of each project phase for which they applied. Economically distressed ports potentially qualified for 100% state funding. "Economically distressed port" means a port district whose boundaries include, at the time of application, both an environmental justice (minority/low income) area and an opportunity zone as declared by the Illinois Environmental Protection Agency and Illinois Department of Commerce and Economic Opportunity, respectively.

These criteria and requirements were published in April 2021. IDOT used this objective and competitive process to award funds and develop a multi-year program of projects.

**Application Information** – [Illinois Department of Transportation: Illinois Port Facilities Capital Investment Grant Program Guidance](#).

## **ILLINOIS COMPETITIVE FREIGHT PROGRAM (INTERMODAL PROJECTS – MARINE TRANSPORTATION)**

The 2022 Illinois Competitive Freight Program sought to improve freight efficiency and mobility throughout Illinois by advancing the vision and goals of the 2023 Illinois State Freight Plan. In alignment with this vision, the ICFP looked to advance a safe, efficient, reliable, resilient and sustainable intermodal freight system that will support Illinois' competitive position as a global hub, grow the economy, and enhance equity and quality of life for Illinois residents. As part of the Competitive Freight Program, up to 30% (\$15 million annually) may be used for intermodal projects such as marine and rail projects. The intermodal goal areas for this program include safety, modal connectivity and mode shift. A call for projects opened on Nov. 15, 2022, and closed Dec. 19, 2022. Project awards were announced on March 30, 2023. Ports were awarded \$15.4 million toward engineering and construction phases for port infrastructure improvement projects. Port-related program award information is as follows:

Sponsor Name	Project Name	Phase	State Fiscal Year	Federal Freight Amount
ACPD	Industrial Roadway Improvement – Phase III	Construction	26	\$2,100,000
ACPD	Harbor Dock Improvements – Phase II	Construction	26	\$3,636,000
IIPD	Butler Drive/Stony Island Avenue Reconstruction	Construction	26	\$4,822,147
KRPD	Congestion Reduction and Safety	Phase I Engineering	24	\$60,688
KRPD	Congestion Reduction and Safety	Phase II Engineering	25	\$242,752
KRPD	Congestion Reduction and Safety	Construction	26	\$4,020,360
MAIAPD	Intermodal Project	Phase I Engineering	24	\$173,893
SRPD	New Port Access Road	Phase I Engineering	24	\$400,000

- America's Central Port District – ACPD (Granite City) – Industrial District Roadway Improvement – Phase 3.** Project was awarded \$2.1 million for construction to rebuild West Seventh and C streets on the port's main industrial park in Madison. Both streets are part of a 1940s-era perimeter road on former U.S. Army Depot property. This is the third and final phase of construction. Approximately 3,200 feet of oil and chip as well as old asphalt would be removed to construct a new concrete road capable of handling the current and future truck capacity and load demands within the industrial park.
- America's Central Port District – ACPD (Granite City) – Harbor Dock Improvement Project – Phase 2.** Project was awarded \$3.6 million for construction to rehabilitate and expand the original general cargo dock within the port. This award is for the final phase of the general cargo dock expansion project. Construction will consist of a new heavily reinforced concrete surface for the northern half of the existing dock, the new extension and reconstruction of the railroad track that will serve this expanded dock, and a new lighting system that will provide a 24-hour safe working environment for the entire dock.
- Illinois International Port District – IIPD (Chicago) – Cook County Department of Transportation and Highways – Butler Drive and Stony Island Avenue Reconstruction.** Project was awarded \$4.8 million in additional funds totaling \$15.8 million in federal funds for reconstruction of Butler Drive from Doty Avenue to Stony Island Avenue and reconstruction of Stony Island Avenue from Butler Drive south to 130th Street. Butler Drive reconstruction will include electrical utility upgrades and Stony Island Avenue reconstruction will include an additional inbound lane. The two roads provide sole access to the Illinois International Port District's facilities on the south side of Lake Calumet.
- Kaskaskia Regional Port District – KRPD (Red Bud) – Terminal #2 Congestion Reduction and Safety Improvements.** Project was awarded \$4.3 million for reconstructing 3,000 feet of rail, adding 170 feet of additional rail, completing seven turnouts and constructing a sheet pile retaining wall. Recommendations from a completed port master plan stated a need for reducing congestion at the port's terminals. Due to current demand at terminal No. 2 and anticipated future movement of cargo through the port, the port will require additional rail storage areas and improvements to prepare the port for an additional dock.

- **Mid-America Intermodal Authority Port District – MAIAPD (Quincy) – Intermodal.** Project was awarded \$173,893 for Phase I Engineering to add 6,000 feet of rail and a truck transload area. Demand for rail cargo shipments has increased the need for additional rail infrastructure. The rail extension and truck transload area will aid in port operations and support increased demand for movement of agricultural and industrial cargo.
- **Shawneetown Regional Port District – SRPD (Shawneetown) – New Port Access Road.** Project was awarded \$400,000 for Phase I Engineering to construct a 1.1-mile port access and truck staging road that connects to Illinois 13. The additional port entrance will provide a safe access point for trucks to turn on and off Illinois 13. The access road will have additional staging lanes to alleviate inbound and outbound truck staging congestion on the port, prevent trucks backing up near the current 0.25-mile access and staging road, support truck staging that is currently diverting to the local road network for additional staging space, and prepare the port for further expansion.

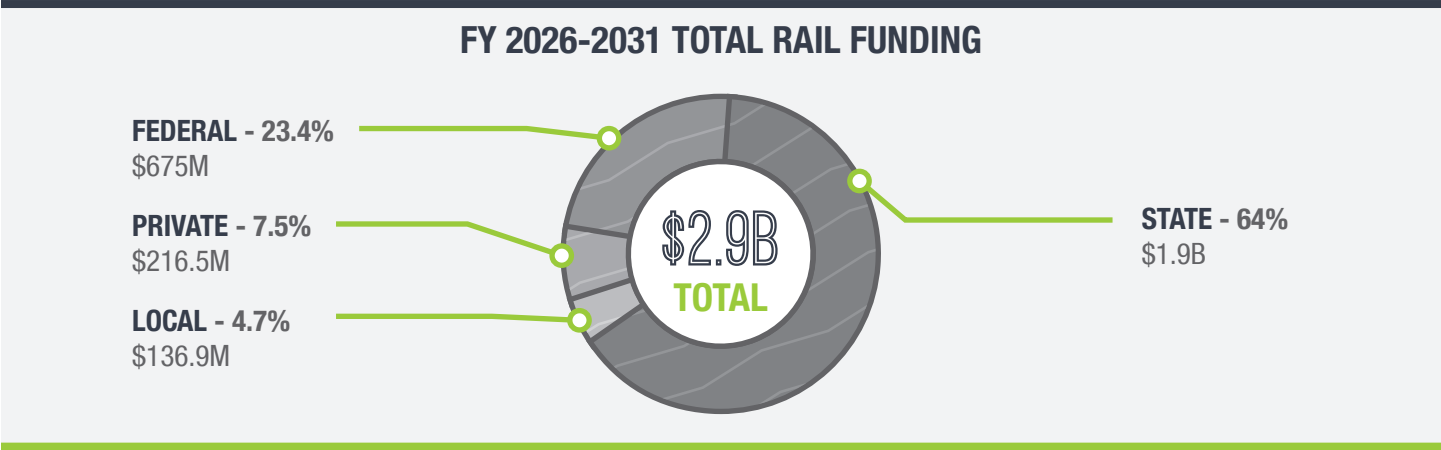
# PROPOSED RAIL IMPROVEMENT PROGRAM

## PROGRAM OVERVIEW

Illinois is a major crossroads for the nation's rail network, and Chicago contains the largest rail hub in North America. Illinois railroads are integral to the national network due to both the geographic regions served and the high volume of traffic. Illinois is the only state in which all six Class I railroads operate, and Chicago, specifically, is home to all six Class I railroads. Illinois is also home to another major rail hub for Illinois and the Midwest – East St. Louis.

The Illinois rail system is critical to moving people and goods. It is privately owned and maintained, stimulating local, state, regional and national economic activity by providing safe, efficient, low-cost and environmentally friendly transportation services. For Illinois businesses and industries shipping goods to or from long distances, rail access is not just a convenience, but a necessity for doing business.

The Proposed FY 2026-2031 Rail Improvement Program totals approximately \$2.9 billion, with \$675 million in federal funds, \$1.9 billion in state funds, \$136.9 million in local funds and \$216.5 million in private railroad funds. Private funds are routinely used to improve and maintain rail infrastructure in Illinois. The private funds noted here are being paired with federal, state and local railroad funds, so they are included in this document.



## SYSTEM BACKGROUND

Illinois is at the center of the nation's rail network and ranks second only to Texas with one of the most extensive and heavily used rail systems. It has a comprehensive rail network consisting of 9,536 miles of railroad tracks, 7,712 of which are operated by Class I railroads – primarily BNSF Railway and the Union Pacific Railroad. The state is also third in the nation for number of operating railroads. The Chicago region contains an expansive freight rail network, handling the movement of 1,300 trains each day, including 500 freight trains and 800 passenger trains. The Chicago region alone handles approximately one-fourth of the nation's freight rail traffic, approximately 37,500 rail cars every day.

### FREIGHT SYSTEM

The rail freight system in Illinois is composed of 48 railroads, including the six Class I railroads and 42 regional, local, switching and terminal railroads.

### Class I Railroads

Class I railroads are defined by the federal Surface Transportation Board as having more than \$1 billion of annual carrier operating revenue. They primarily operate long-haul service over high-density intercity traffic lanes. According to the Association of American Railroads, Class I railroads generate the majority of U.S. rail freight activity.

Class I Railroads	Miles Operated in Illinois
BNSF Railway	1,538
CN Railway (Grand Trunk Western Railroad)	1,276
Canadian Pacific Kansas City	571
CSX Transportation	698
Norfolk Southern Corporation	1,261
Union Pacific Railroad Co.	2,368
<b>Total Miles*:</b>	<b>7,712</b>

Source: STB Schedule 702 Reports (2023), Association of American Railroads Fact Sheet (2023).

**\*Note:** Total miles include railroads that have trackage rights on lines owned by other railroads.

### **Class II and Regional Railroads**

Class II and regional railroads are railroads of similar size to each other with slightly different definitions. For 2023, the threshold for Class II railroad status defined by the STB was \$47.3 million.

### **Class III or Short Line Railroads**

The AAR used to classify non-Class I railroads based on revenue and mileage characteristics, but data limitations make those classifications unreliable. Thus, the AAR now classifies non-Class I railroads as linehaul or switching and terminal (now recognizing that railroads sometimes do not fit neatly into one or the other category).

## ***PASSENGER SYSTEM***

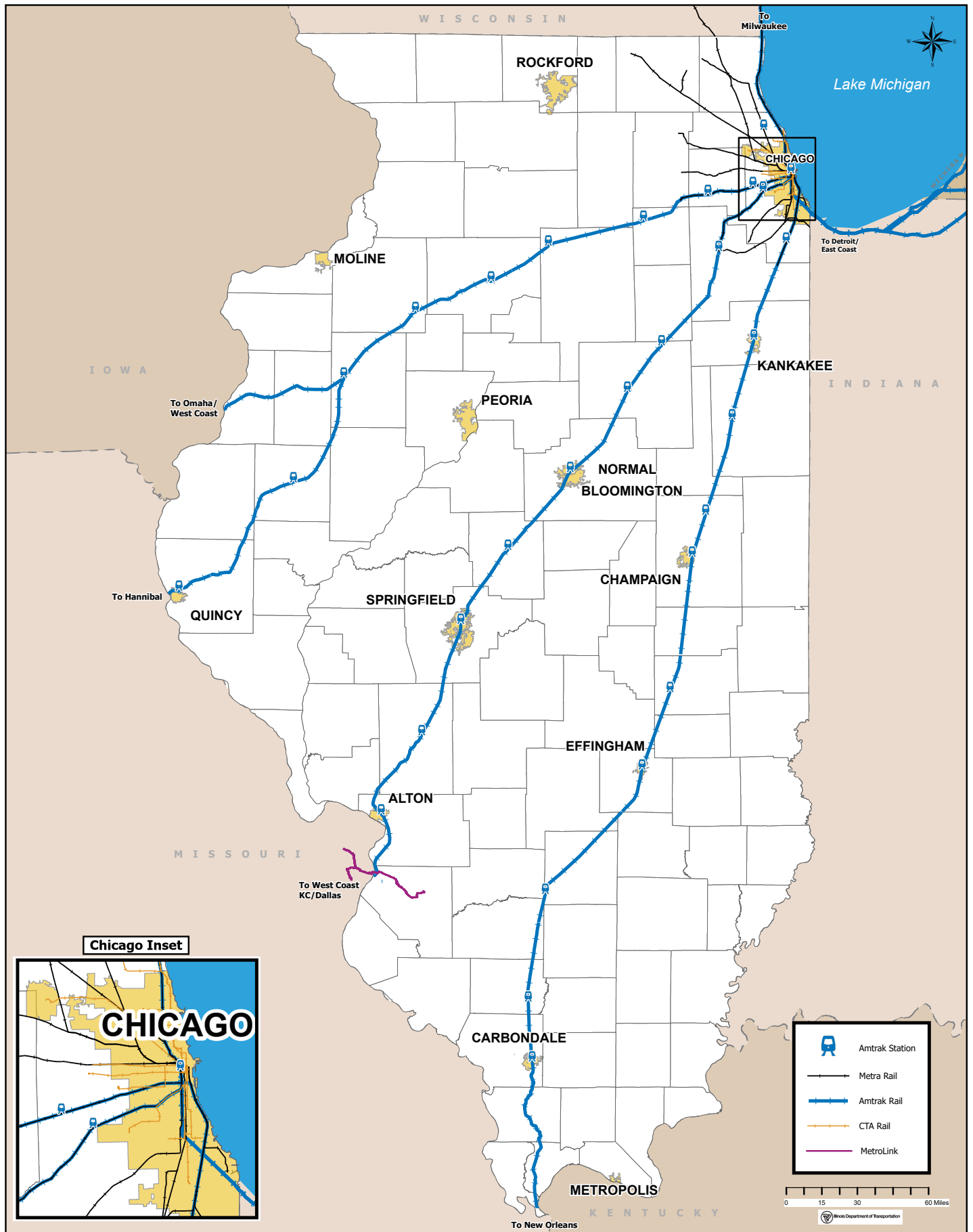
Illinois supports a national passenger railroad system that plays an integral part of a balanced transportation system. The recent growth in passenger rail travel in Illinois is a strong indicator of the importance of train travel in maintaining a balanced transportation system and demonstrates the need for more investment in passenger rail.

Illinois is at the center of Amtrak's passenger rail system. To meet the demand of passenger rail service for Illinois riders, the state's intercity passenger rail program funded additional trains to support the growth in ridership. Of the 38 national Amtrak trains, 11 Amtrak routes traverse Illinois, creating a hub for travelers and an opportunity for Illinois to provide quality service that affects nationwide travel. Amtrak also provides Illinois passengers with Midwest daily service to Indiana, Michigan, Minnesota, Missouri and Wisconsin.

The Illinois Department of Transportation's Passenger Rail Program currently supports the operation of Amtrak service along three corridors: Chicago-Quincy (Illinois Zephyr/Carl Sandburg), Chicago-St. Louis (Lincoln Service) and Chicago-Carbondale (Illini/Saluki).

Additionally, Illinois and Wisconsin jointly support service between Chicago and Milwaukee (Hiawatha Service). Illinois, Wisconsin and Minnesota DOTs initiated the Borealis service in SFY 2024 to extend one of the seven Hiawatha service round trips north of Milwaukee, Wis., to St. Paul, Minn. Amtrak operates 56 trains per day in Illinois that include a mix of long-distance and corridor services. In FY 2024, ridership increased 9.8% from FY 2023's 4.1 million riders, with a total of 4.5 million riders at Illinois stations in FY 2024. Ridership continues to recover in the aftermath of the COVID-19 pandemic. Illinois brought back full train service frequencies in July 2021. Before the pandemic, ridership in FY 2019 was near 6.1 million riders.

## Passenger Rail Routes Map



### Long-Distance Routes

In Illinois, Amtrak operates eight long-distance routes:

- ❑ **California Zephyr** (daily, Chicago-Galesburg-Emeryville, California)
- ❑ **Capitol Limited** (daily, Chicago-Cleveland-Washington, D.C.)
- ❑ **Cardinal** (three times weekly, Chicago-Cincinnati-New York)
- ❑ **City of New Orleans** (daily, Chicago-Champaign-New Orleans)
- ❑ **Empire Builder** (daily, Chicago-St. Paul/Minneapolis-Seattle-Portland)
- ❑ **Lake Shore Limited** (daily, Chicago-Cleveland-New York)
- ❑ **Southwest Chief** (daily, Chicago-Kansas City-Los Angeles)
- ❑ **Texas Eagle** (daily, Chicago-St. Louis-San Antonio, tri-weekly through car service to Los Angeles via the **Sunset Limited**)

### Corridor Services

Amtrak also operates corridor services. Each corridor terminates in Chicago:

- ❑ **Blue Water** (daily, Chicago-Port Huron, Michigan)
- ❑ **Pere Marquette** (daily, Chicago-Grand Rapids, Michigan)
- ❑ **Wolverine** (three times daily, Chicago-Detroit/Pontiac)

### In-State Routes

The state of Illinois supports wholly or in part the operation of Amtrak routes serving the state:

- ❑ **Carl Sandburg and Illinois Zephyr Service** (twice daily, Chicago-Galesburg-Quincy)
- ❑ **Hiawatha Service** (six times daily, Chicago-Milwaukee)
- ❑ **Borealis Service** (daily, Chicago-Milwaukee-St. Paul)
- ❑ **Illini and Saluki Service** (twice daily, Chicago-Champaign-Carbondale)
- ❑ **Lincoln Service** (four times daily, Chicago-Bloomington/Normal-Springfield-St. Louis, with one daily connecting to **Missouri River Runner**, St. Louis-Jefferson City-Kansas City)

### ***CHICAGO REGION ENVIRONMENTAL AND TRANSPORTATION EFFICIENCY PROGRAM***

The CREATE Program is a 70-project, \$5.8 billion program designed to improve the efficiency and effectiveness of freight, commuter and intercity passenger rail and to reduce highway delays in the Chicago region. Projects under the CREATE Program include 25 road/rail grade separations, six passenger/freight grade separations, 39 railroad projects to improve rail infrastructure and technology upgrades, viaduct improvements, grade crossing safety enhancements, and rail operations and visibility improvements. With one-quarter of our nation's rail-shipped goods and products moving to, from or through Chicago, the area's rail network is crucial to the local, regional and national economy.

This innovative public-private partnership is being funded through the U.S. Department of Transportation, IDOT, the City of Chicago Department of Transportation, the Cook County Department of Transportation and Highways, passenger railroads Amtrak and Metra, and freight railroads BNSF Railway, CPKC, CN Railway, CSX Transportation, NS Corporation, Belt Railway Company of Chicago, and Indiana Harbor Belt Railroad. As of December 2024, 34 CREATE projects have been completed, five projects are under construction, eight projects are in the final design phase and seven projects are in the environmental review stage. The remaining 16 CREATE projects are unfunded. An estimated \$3.3 billion is needed to complete the full program of projects.

To maintain an effective rail network through Chicago and improve the freight gateway to our nation, IDOT received awards from the Consolidated Rail Infrastructure and Safety Improvements program and the Infrastructure for Rebuilding America program.

In January 2025, IDOT was awarded \$43 million through the FRA Railroad Crossing Elimination Grant Program to support the construction grade separating 65th Street and BRC tracks and traffic safety improvements at 63rd Street (GS1), where the same BRC tracks cross 63rd Street east of the intersection. Improvements will reduce vehicle delays and eliminate the potential for collisions between vehicles and trains. The crossing at 63rd Street is designated a "911 Critical Crossing." This is a critical location for emergency services to access communities that have a high frequency of train movements or delays. The grade separation at 65th Street and additional safety improvements at 63rd Street will improve emergency responder travel times throughout the area.

In October 2024, IDOT was awarded \$291 million (INFRA/Mega) for the completion of the EW2 Segment A, the next key phase of the 75th Street Corridor Improvement Project. Additional funds are being contributed to match the federal amount by IDOT of \$59 million, Class I Railroads of \$78 million and local contributors of \$57 million. The completion of the construction project in 2033 will result in reconfiguring track segments and signals at Belt Junction, adding a third track to the NS line, and replacing and restoring 14 grade-separated structures along 75th Street between S. Western Avenue and S. Halsted Street, and at W. 72nd Street, W. 74th Street, S. Lowe Avenue, W. 76th Street, and W. 79th Street.

In September 2022, it was announced that the CREATE Program received \$70 million (INFRA) for the construction of the Ogden Junction project (WA1). This project will enhance freight and passenger rail and community connectivity, improve visibility and provide for electronic switch and signal requests that will enable trains to be managed by a single Union Pacific dispatcher who would be in charge of all operations within the project limits.

Through IDOT's Competitive Freight Program, \$14 million was awarded for CREATE projects EW2 and P2, identified as the 75th Street CIP. This program focuses on implementing the right-of-way acquisition phase in the 75th Street CIP. This project is closely related and builds upon two earlier 75th Street CIP projects: the Forest Hill Flyover (P3) and 71st Street Grade Separation (GS19), both of which began construction in 2022. Once implemented, the four projects will serve to reduce rail traffic delays and emissions and increase safety at the most complex and congested rail junction in the Chicago Terminal 1 (Terminal). The 75th Street CIP alone handles almost two million freight cars annually (serving BRC, CN, CSX, NS and UP), in addition to Amtrak and Metra passenger rail service. Upon completion of P2 and EW2, the corridor will be able to accommodate more than four million freight cars annually.

In July 2021, the CREATE Program received \$19.1 million (INFRA) for the Archer Avenue and BRC Grade Separation Project (GS9). This project will grade-separate Archer Avenue and two existing BRC tracks in Chicago to eliminate roadway/railway conflicts, avoid first-responder delays and reduce traffic congestion.

In March 2020, the CREATE Program received \$12.9 million for Segment A of the Pullman Junction project. Segment A of this project will realign track and upgrade signals at the north end of NS Calumet Yard, where NS track connects to the BRC. The project also includes construction of a second NS track through the junction, replacement of hand-thrown yard switches with power-operated switches, and installation of a sound wall. The improvements will provide additional capacity for through movements for trains accessing the NS Chicago Subdivision and allow greater flexibility and access to four existing main line tracks west of Pullman Junction.

In June 2019, the CREATE Program received \$19 million for the Dolton Junction Interlocking project. The project is designed to improve the speed at which rail freight and intercity trains move through the Chicago region. The project will upgrade and reconfigure the CSX/IHB/UP connections at Dolton Interlocking and includes replacing an NS connection between IHB and CSX as well as constructing a third main line with direct access from CSX and Barr Yard to the UP mainline and crossovers between two mainline IHB tracks. This will upgrade the connection between IHB and UP and automate Dolton Tower for remote control.

In June 2018, IDOT was awarded \$132 million for the completion of three components (P3, GS19, B9) of the 75th Street CIP. In addition, CREATE partners funded the design of projects EW2 and P2. As a result, contributions included \$144 million from the railroads, \$111 million from IDOT, \$86 million from local contributors and \$900K from other federal funds. The construction completion of B9 in 2022, P3 in 2026 and GS19 in 2027 will result in \$3.8 billion in new economic benefits and reduce rail and road congestion.

Through IDOT's 2018 Competitive Freight Program, \$49.9 million was awarded for CREATE project GS11, a grade separation at Columbus Avenue and the BRC. The only CREATE project that applied for funding through the 2018 program, this location is designated a "911 Critical Crossing," which means it is a critical location for emergency services to access communities with a high frequency of train movements or delays. The grade separation will eliminate the potential for collisions between vehicles and trains, reduce road congestion and improve safety at this location. The project will also remove a significant bottleneck to NS Landers Yard, a key intermodal terminal in the region. Funding from the 2018 Competitive Freight Program was used to partially fund the design, construction, right of way and utility of the GS11 project, which is starting construction.

## FUNDING SOURCES AND AMOUNTS

State rail programs have been established to initiate and/or expand subsidized intercity passenger rail corridor services, develop high-speed passenger rail initiatives and participate in economic development initiatives through investments that result in improved rail freight and passenger access or efficiency.

To maintain the existing rail infrastructure, it is critical to develop a funding stream for capital investments to promote an efficient and effective rail system for the long term and to avoid further deterioration of the rail infrastructure. IDOT's role is to mitigate the negative impacts of rail abandonment, facilitate economic development and job creation, and attract new riders to Amtrak. These initiatives are accomplished through IDOT's freight and passenger rail programs.

Rail improvements are funded by federal, state, local and/or private funds. The rail improvement component of IDOT's FY 2026-2031 Proposed Multimodal Improvement Program totals nearly \$2.9 billion between FY 2026 and FY 2031. The capital program elements over the five-year period are summarized below.

### ***RAIL FREIGHT PROGRAM***

The purpose of the Illinois Rail Freight Program is to provide capital assistance to communities, railroads and shippers to preserve and improve rail freight service in Illinois. The primary role of the program is to facilitate investments in rail service by serving as a link between interested parties and channeling government funds to projects that achieve statewide economic development. For FY 2026-2031, the program has \$14.9 million available for rail freight improvements.

The Rail Freight Program provides low-interest loans and, in some cases, grants to finance rail improvements that have the potential to provide job creation and retention, improve access to markets, and maintain transportation cost savings. The loan program targets projects where the repayment of the loan by the recipient provides loan funding for future projects and fosters permanent solutions to rail service problems. The program also provides support when appropriate for economic development projects coordinated through the Illinois Department of Commerce and Economic Opportunity. The applicant must demonstrate that projected benefits exceed projected costs before a project can be deemed eligible. Although program funding is available, there are currently no projects programmed for FY 2026.

The program is supported by two revolving loan funds: The Rail Freight Loan Repayment Fund for federal loan funds and the State Rail Freight Loan Repayment Fund, which utilizes state funds from past General Revenue Fund appropriations.

#### **The Rail Freight Loan Repayment Fund**

The state deposits the repayments of old federal rail freight loans into this fund for reuse as loans or grants for eligible projects. Up to \$900,000 is available from this fund for qualifying projects in FY 2026 and beyond.

#### **The State Rail Freight Loan Repayment Fund**

The state deposits the repayments of old state rail freight loans into this fund for reuse as loans or grants for eligible projects. A total of \$14 million is available from this fund for qualifying projects in FY 2026 and beyond.

### ***PASSENGER RAIL PROGRAM***

Illinois supports a national passenger railroad system that not only serves the residents of Illinois but also plays an integral part of a balanced transportation system. The Illinois Passenger Rail Program has three components – operating support, marketing and capital investments.

The operating budget supports an intercity passenger rail marketing program that is intended to raise public awareness of the availability of passenger trains in Illinois and the advantages of rail travel. These marketing efforts increase ridership and maximize revenue. State funding for capital needs is provided primarily to match federal funds that have been made available for both conventional and high-speed passenger rail improvements. Capital needs include the maintenance of track and signal systems as well as the purchase of passenger locomotives and coaches. The FY 2026-2031 program proposes \$1.6 billion for maintenance, safety repairs and other capital improvements.

## **HIGH-SPEED RAIL**

The Illinois High-Speed Rail Project between Chicago and St. Louis is bringing faster and improved travel to the Midwest. For FY 2026-2031, the program proposes a total of \$299 million for corridor maintenance and capital improvements.

To date, IDOT and Union Pacific have upgraded the Chicago-St. Louis high-speed rail corridor for much-improved safety with four-quadrant gates at grade crossings and positive train control with increased top speeds of 110 mph.

Amtrak passenger service speeds up to 110 mph commenced in 2023 following regulatory approval from FRA.

Federal funding has paid \$1.65 billion of the estimated \$1.95 billion final cost, with the state covering approximately \$300 million over the history of the project. A major piece of remaining work is the installation of a double track segment between Elwood to Braidwood in the northern part of the corridor.

The proposed investments for the five-year program are an important element in the state's effort to provide multimodal transportation options that encourage economic productivity and growth and enhance the quality of life for Illinoisans. Rail transportation offers travelers a convenient and safe alternative to traveling by highway and air. The Chicago–St. Louis corridor was selected by FRA into its Corridor Identification and Development Program to allow additional service planning and identify improvements required to add additional service frequencies and further improve operations.

In addition, Illinois and a consortium of partner Midwest states (Michigan, Missouri and Wisconsin) have procured and placed into service 33 new Siemens Charger locomotives for intercity passenger rail services. The same consortium of Midwest states has procured and begun placing 88 new Siemens Venture passenger cars into service, which will continue through FY 2026 as the final cars are delivered and commissioned into service.

## **ILLINOIS COMPETITIVE FREIGHT PROGRAM**

The Competitive Freight Program is a grant-based program administered by IDOT that uses federal funds to improve and modernize the state's freight transportation and intermodal systems.

Through IDOT's 2023 Competitive Freight Program, \$14 million was awarded for CREATE projects EW2 and P2, identified as the 75th Street CIP. This program focuses on implementing the right of way acquisition phase in the 75th Street CIP. This project is closely related to and builds upon two earlier 75th Street CIP projects: the Forest Hill Flyover and 71st Street Grade Separation, both of which began construction in 2022. Once implemented, the four projects will serve to cut rail traffic delay and emissions and increase safety at the most complex and congested rail junction in the Chicago Terminal 1. The 75th Street CIP alone handles almost two million freight cars annually (serving BRC, CN, CSX, NS and UP), in addition to Amtrak and Metra passenger rail service. Upon completion of EW2 and P2, the corridor will be able to accommodate more than four million freight cars annually. In spring 2023, \$15.2 million was awarded to the Terminal Railroad Association of St. Louis for the construction of an approximately 2-mile-long third main track in St. Clair County that will extend southeast from CP Junction to Willow Interlocking. The study area is assumed to include a 100-foot-wide corridor along this alignment centered on the existing double main tracks.

The Northeast Illinois Transload Intermodal Expansion in Rochelle was also awarded \$5.2 million in spring 2023 to extend two industrial tracks, complete the construction of a box culvert, make stormwater and drainage improvements, and complete concrete pavement at the terminal.

## **PROGRAMMING PROCESS AND PRIORITIES**

Project selection for passenger rail projects is usually based on administration (federal and state) initiatives and strategic stakeholder partnerships, freight railroads and municipalities. All capital funding is dependent upon a state capital bond program or discretionary federal grant opportunities.

State and federal statutory requirements for rail freight service investments require IDOT to analyze and quantify benefits and costs associated with a project. Generally, options analyzed include the investment of funds in rehabilitation or new construction compared to a decision not to invest. To qualify for project selection, the anticipated benefits of the proposed project (calculated over a five-year period and discounted to present value) must exceed the

cost of the project. Benefits used include additional and/or retained employment and transportation savings. The Office of Intermodal Project Implementation collects the costs and benefits and publishes its findings in an amendment, which is sent to all interested parties in the area in which the project is located.

In 2022, IDOT completed the Illinois Rail Needs Assessment. The goal of the ILRNA was to assess the current conditions of the Illinois rail network and identify issues that may impact the quality of rail services now and in the future. Through study data and feedback from railroads, shippers, the public, state and local agencies, and existing plans – such as the Illinois Long-Range Transportation Plan – a clearer understanding of the capabilities, limitations and needs of the rail system were identified. This assessment identified 209 representative projects over five project categories to help state and local agencies identify priorities: freight transload/shipper access, rail capacity, state of good repair, passenger improvement and safety/grade crossings. The study highlighted 50 important projects totaling an estimated \$18.3 billion.

## FY 2026-2031 SELECT MAJOR CAPITAL PROJECT SUMMARIES

To improve the efficiency of the rail network, IDOT continues to review and evaluate projects to maintain and improve Illinois' rail infrastructure. The Illinois rail network has a number of major projects that are currently under construction. While these select projects focus mainly on the construction of the Chicago-St. Louis high-speed rail corridor and the CREATE Program, there are other rail projects under consideration throughout the state. These projects are at varying levels of completion or are still in the planning stages. The following summaries outline major capital projects that are currently under construction.

- ❑ **Chicago-St. Louis High-Speed Rail.** The Chicago-St. Louis High-Speed Rail program consists of upgrading an existing railroad corridor between the two major Midwest cities to accommodate passenger train speeds up to 110 mph. The American Recovery Investment Act of 2010 grant initially funded the project with \$1.2 billion. The Illinois signature high-speed rail route has received an additional \$700 million in federal and state funds for corridor improvements between Joliet and St. Louis. The Chicago-St. Louis corridor features significantly improved service, reliability and safety with four-quadrant gates at at-grade crossings and positive train control. In June 2023, Amtrak service speeds were increased to 110 mph. A major piece of remaining work is the installation of a double track segment between Elwood to Braidwood in the northern part of the corridor. Furthermore, the Chicago-St. Louis corridor was selected by FRA into its Corridor ID Program to allow additional service planning and identify capital improvements required to add additional service frequencies and further improve operations.
- ❑ **Springfield – 10th Street Corridor Consolidation – Passenger and Freight Rail.** The relocation of trains from Third Street to a combined corridor on 10th Street in our capital city was evaluated and identified as the preferred alternative as part of an environmental document completed in 2012 by IDOT and the Federal Railroad Administration. The proposed improvements on 10th Street, when completed, would consolidate all freight and passenger rail traffic through Springfield by constructing additional track capacity along 10th Street, grade separations to improve safety, car and pedestrian traffic flows, and a new passenger rail station to serve Chicago-St. Louis high-speed rail service. Several grade separations on the 10th Street corridor are actively under construction.
- ❑ **CREATE Project GS1 65th Street and Belt Railway of Chicago Grade Separation.** The project will reduce vehicle delay and eliminate the potential for collisions between vehicles and trains. The crossing at 63rd Street is designated a “911 Critical Crossing,” a critical location for emergency services to access communities that have a high frequency of train movements or delays. The grade separation at 65th Street and additional safety improvements at 63rd Street will improve emergency responder travel times throughout the area.
- ❑ **CREATE 75th Street Corridor Improvement Projects.** The 75th Street CIP is the largest project in the CREATE Program. It comprises a network of four closely related individual projects designed to eliminate impediments to traffic flow: Forest Hill Flyover, 71st Street Grade Separation, Belt Junction and 80th Street Junction replacement, and Metra Rock Island Connection. The project will address conflicts between CSX, BRC, UP, NS and Metra. The approach will consider reconfiguring the BRC main tracks between the Dan Ryan Expressway and Belt Junction, where four freight railroads conflict with each other, and Metra's Southwest Service operations. The project will consider constructing a second main track for Metra's Southwest Service line from near Wrightwood Station to

Western Avenue. The project will consider reconfiguring and building a third BRC main track and constructing a flyover to connect to Metra Southwest Service to the Rock Island Line near 74th Street and Normal Avenue and 75th Street and Parnell Avenue. This project will consider constructing a bridge that significantly reduces conflicts between CSX and BRC, Metra and NS. The project will also consider constructing a road-rail grade separation of 71st Street and the CSX freight line. Associated signals, tracks, crossovers and bridge work are included in the project.

- ❑ **CREATE Project WA1 Ogden Junction.** The Ogden Junction project will improve a 1.9-mile-long segment of the UP line north of Rockwell Avenue between Fulton Street and south of 16th Street. Improvements include replacement of 14 of 18 viaducts, rehabilitation of two viaducts and permanent removal of two viaducts. All viaducts and bridges will be upgraded to modern design standards. The project will enhance freight and passenger rail and community connectivity, resulting in safety upgrades and improving aesthetics of viaduct passageways for pedestrians and cyclists traveling on local streets and sidewalks.
- ❑ **CREATE Project EW3A Pullman Junction.** Chicago's east-west corridor carries about 100 trains per day and is a critical component of the national freight system. Construction of EW3A involves the addition of a second main track, rail track geometry improvements, and upgrades to signals, switches, and gates in the vicinity of Pullman Junction to remove bottlenecks and replace outdated infrastructure that slow down train movements and limit capacity and throughput.
- ❑ **CREATE Project WA11 Dolton Junction Interlocking.** The project will increase freight train speeds for multiple routes from 15 mph to 30 mph, including routes accessing CSX Barr Yard, UP Yard Center, UP Dolton Intermodal Yard, a CSX mainline route and all mainline connections between IHB, CSX and UP. The increased speeds will enable this location to handle increased freight train throughput. Due to increased freight train speeds, the potential for delay to Amtrak trains will be reduced.
- ❑ **CREATE Project GS11 Columbus Avenue and Belt Railway of Chicago Grade Separation.** This project will reduce road congestion and improve safety by eliminating the at-grade crossing of Columbus Avenue by three BRC tracks. Daily, 11,500 vehicles pass through the crossing. The grade separation will eliminate delay to nearly 1,700 vehicles daily, resulting in alleviation of more than 36,800 annual motorist hours of delay. It will also eliminate the potential for collisions between vehicles and trains.

## FY 2026-2031 REBUILD ILLINOIS CAPITAL PROJECTS

The six-year, \$45 billion Rebuild Illinois infrastructure plan, which includes \$617 million remaining in FY 2026-2031 for passenger rail expansion and improvements as well as an additional \$400 million for the CREATE Program, will enable important improvements to the state's rail infrastructure. Funding for FY 2026-2031 capital projects is approximately \$2.9 billion, with a funding shortfall of approximately \$1.2 billion to complete all projects listed in the FY 2026-2031 capital projects list. The funding identified is secured or estimated as reasonably available for FY 2026-2031 but does not cover the entire cost of buildout for all the projects.

- ❑ **CREATE Project EW2 Segment A, Part of 75th Street CIP.** Completion of this project in 2033 will result in 14 structures to receive work on 75th Street between South Western Avenue, West 74th Street and West 78th Street, including Belt Junction and Forest Hill Junction. This state of good repair project will provide a safer, more reliable rail corridor. Funding for this project includes \$59 million through the Rebuild Illinois Program.
- ❑ **CREATE Project GS9 Archer Avenue and BRC Grade Separation.** This project will improve air quality by decreasing vehicle idling, reduce road congestion and improve safety for all road users. The grade crossing separation will eliminate delay to more than 2,700 vehicles daily, alleviating nearly 59,600 annual motorist hours of delay. It will also eliminate the potential for collisions between vehicles and trains. Funding for this project includes \$32 million through the Rebuild Illinois Program.

- ❑ **CREATE Project WA1 Ogden Junction.** These enhancements improve visibility and provide for electronic switch and signal requests that will enable trains to be managed by a single UP dispatcher who will oversee all operations within the project limits. Verbal handoffs of trains between railroads will thus be eliminated. The new signalization and alignment of track will allow speeds to be increased from restricted speed to 25 mph. Funding for this project includes \$50 million through the Rebuild Illinois Program.
- ❑ **CREATE Projects Considered for Rebuild Illinois Funding.** CREATE has various considerations for projects in need of funding through Rebuild Illinois. Final determination of projects is dependent upon the availability of federal grant opportunities and selecting projects best suited for those opportunities. Funding for these projects will include \$300 million through Rebuild Illinois.
- ❑ **Chicago to Quad Cities Intercity Passenger Rail Expansion.** The Chicago to Quad Cities project aims to restore intercity passenger rail service in the Quad Cities and is a key element for improving connectivity between major Midwest cities. The BNSF portion of the project (Chicago to Wyanet) is complete, and the Iowa Interstate Railroad portion of the project (Wyanet to Moline) is currently in preliminary engineering design. IDOT's Office of Intermodal Project Implementation is evaluating a potential alternative route through Galesburg that would use BNSF trackage. Funding for the project includes an FRA grant of \$177 million, \$45 million through Illinois Jobs Now! and \$225 million through the Rebuild Illinois Program. The Chicago-Quad Cities corridor was selected by FRA into its Corridor ID Program to allow additional service planning and identify capital improvements required for service improvements.
- ❑ **Chicago to Rockford Intercity Passenger Rail Expansion.** The Chicago to Rockford Intercity Passenger Rail Expansion project aims to restore intercity passenger rail service from Chicago to Rockford. This passenger rail service, anticipated to commence in 2027, will use Metra as the operator along Metra and Union Pacific trackage. Improvements include upgrading tracks, capacity improvements, a layover facility, a UP/Metra connection, bridge improvements and new stations. Funding for this project includes \$275 million through Rebuild Illinois.
- ❑ **Chicago to Carbondale Intercity Passenger Rail Improvements.** The state aims to improve the performance or potentially expand frequencies of the existing intercity passenger rail Illini/Saluki service between Chicago and Carbondale. This project involves collaboration with host railroad CN to develop a list of projects on the corridor that would alleviate existing capacity constraints and improve operation of the service. These projects include strategic installation of universal crossovers, siding extensions and double track construction near Champaign and other locations along the corridor, as well as new potential connections into Chicago Union Station. Funding for this project includes \$100 million through Rebuild Illinois. The Chicago-Carbondale corridor was selected by FRA into its Corridor ID Program to allow additional service planning and identify capital improvements required for service improvements.
- ❑ **Village of Bedford Park Noise Abatement.** The Village of Bedford Park Noise Abatement project aims to mitigate noise emanating from the Belt Railroad of Chicago Yard in Bedford Park just south of Midway Airport. Funding for this project includes \$98 million through the Rebuild Illinois Program to replace yard track components to eliminate and reduce noise at its source.

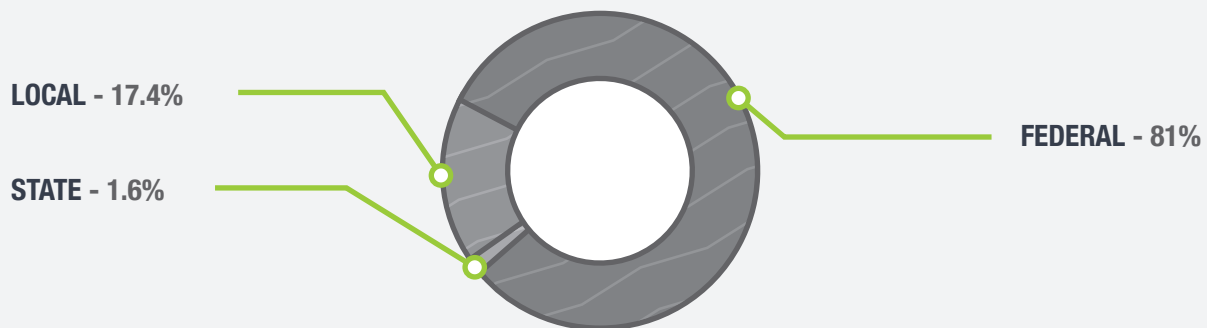
# PROPOSED AIRPORT IMPROVEMENT PROGRAM

## PROGRAM OVERVIEW

The Illinois Department of Transportation's FY 2026-2031 Proposed Airport Improvement Program totals more than \$1.2 billion over the five-year program and includes a FY 2026 annual airport program of more than \$423.8 million. Funding for FY 2026 is composed of \$339 million in federal funds, \$2.7 million in state funds and \$82.1 million in local funds. Funding for the five-year program is made up of a total of \$973 million in federal funds, another \$19.3 million in state funds and approximately \$209 million in local funds utilized for non-federal match.

This proposed program, which leverages federal aviation funds, is separate from airport projects and programs associated with Rebuild Illinois.

### FY 2026-2031 TOTAL PROPOSED AIRPORT IMPROVEMENT PROGRAM FUNDING



## SYSTEM BACKGROUND

The [Illinois Aviation System Plan and Economic Impact Analysis Study](#), published in 2022, includes public-use airports that were estimated to generate more than \$95 billion for the state's economy. Airports in Illinois support more than 190,000 jobs that are directly tied to the aviation industry. In addition to these economic benefits, the airports provide many health, welfare and safety benefits.

These airport facilities foster connections between communities large and small, provide landing space for medical transporters, facilitate access to local businesses, enable aviation services such as aerial application or survey, and enhance aviation enthusiasts' quality of life. Additionally, visitors arriving by commercial airlines or on private aircraft also create economic activity through local spending at hotels, restaurants, retail stores, local transport and entertainment establishments. This activity creates additional jobs and greater local economic benefits.

Limited resources and a mature Illinois Aviation System require a project evaluation system that maximizes available funds while remaining consistent with national, state and local community needs. To make the best use of the limited state and federal airport development funds, IDOT follows the Federal Aviation Administration's [National Priority Rating System](#) to facilitate the identification of projects that help the Illinois Aviation System meet present needs while anticipating future demand.

### Current project priorities are:

- ❑ **Safety/security:** Projects required to make the airport facilities secure and ensure the safety of aircraft operations.
- ❑ **Preservation:** Projects to preserve the functional or structural integrity of the airport.
- ❑ **Standards:** Projects required to bring the airport up to design standards for current aircraft using the facility.
- ❑ **Upgrade:** Projects required to allow the airport to accommodate larger aircraft that can carry more passengers or cargo.
- ❑ **Capacity:** Expansion projects required to accommodate more aircraft at peak times.

Following these priorities, IDOT assists local communities by providing planning, design and construction to ensure that the Illinois Aviation System meets current state and federal safety standards, preserves existing airport infrastructure and encourages economic growth. Additionally, IDOT considers enhancements to the Illinois Aviation System and assists airport sponsors with new development and expansion projects where clear and demonstrated need exists.

### **Primary and Commercial Service Airports**

Primary airports are publicly owned airports receiving scheduled passenger service that have more than 10,000 passenger boardings, or enplanements, each year as determined by the FAA. Commercial service airports are publicly owned airports that have at least 2,500 passenger boardings each calendar year and receive scheduled passenger service. Final Calendar Year 2023 enplanement and all-cargo data became available in early August 2024. Per the FAA's Airport Master Record, Airport Data Information Portal, primary airports in Illinois had 1,296,061 flight operations (takeoffs and landings), representing 42% of all flight operations in Illinois, and 47,670,213 passenger enplanements during CY 2023.

Airport	Location	Identifier
Abraham Lincoln Capital	Springfield	SPI
Central Illinois Regional	Bloomington-Normal	BMI
Chicago Rockford International	Rockford	RFD
Decatur	Decatur	DEC
MidAmerica St. Louis	Belleville	BLV
Midway International	Chicago	MDW
O'Hare International	Chicago	ORD
Peoria International	Peoria	PIA
Quad City International	Moline	MLI
Quincy Regional*	Quincy	UIN
University of Illinois-Willard	Champaign	CMI
Veterans Airport of Southern Illinois	Marion	MWA

**\*Note:** This is Commercial Service only. Not a Primary airport.

### **Reliever Airports (Non-Primary)**

Reliever airports (listed below) are general aviation facilities that have been designated to reduce congestion at O'Hare International and Midway International airports in Chicago and at Lambert-St. Louis International Airport. Per the FAA's ADIP, reliever airports saw 688,783 flight operations during CY 2023, which represents 22% of all flight operations in Illinois.

Airport	Location	Identifier
Aurora Municipal	Aurora	ARR
Chicago Executive	Wheeling/Prospect Heights	PWK

Airport	Location	Identifier
DuPage	West Chicago	DPA
Lake In the Hills	Lake in the Hills	3CK
Lansing Municipal	Lansing	IGQ
Lewis University	Romeoville	LOT
St. Louis Downtown	Cahokia	CPS
St. Louis Regional	Alton	ALN
Waukegan National	Waukegan	UGN

### **General Aviation Airports (Non-Primary)**

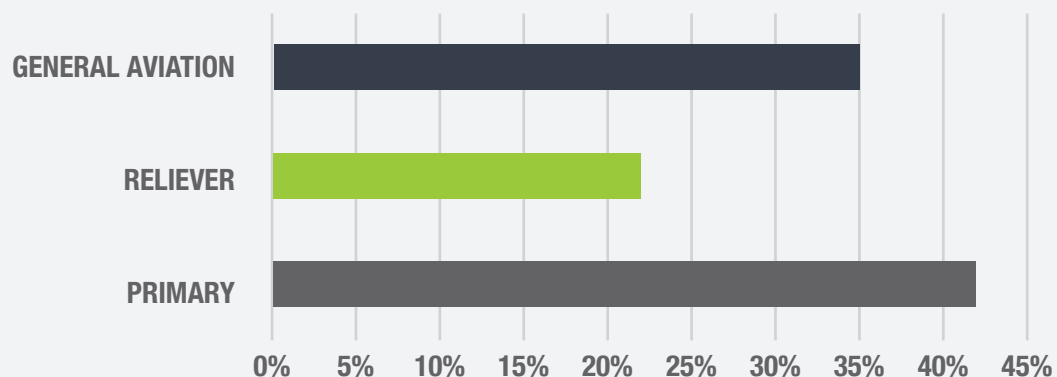
General aviation airports are publicly owned airports in Illinois that do not have scheduled service or have fewer than 2,500 annual passenger boardings. General aviation includes operations of turbine- or jet-powered aircraft and single- and twin-engine propeller-driven aircraft used in business, personal or recreational activities. Per the FAA's ADIP, general aviation airports saw 1,090,897 flight operations during CY 2023, which represents 35% of all flight operations in Illinois. The following is a listing of general aviation airports.

Airport	Location	Identifier
Albertus	Freeport	FEO
Benton Municipal	Benton	H96
Bolingbrook's Clow International	Bolingbrook	IC5
Bult Field	Monee	C56
Cairo Regional	Cairo	CIR
Carmi Municipal	Carmi	CUL
Casey Municipal	Casey	IH8
Centralia Municipal	Centralia	ENL
Coles County Memorial	Mattoon/Charleston	MTO
Crawford County	Robinson	RSV
DeKalb Taylor Municipal	DeKalb	DKB
Dixon Municipal	Dixon	C73
Edgar County	Paris	PRG
Effingham County Memorial	Effingham	IHZ

Airport	Location	Identifier
Fairfield Municipal	Fairfield	FWC
Flora Municipal	Flora	FOA
Galesburg Municipal	Galesburg	GBG
Greater Beardstown	Beardstown	K06
Greater Kankakee	Kankakee	IKK
Greenville	Greenville	GRE
Harrisburg-Raleigh	Harrisburg	HSB
Havana Regional	Havana	910
Illinois Valley Regional	Peru	UYS
Ingersoll	Canton	CTK
Jacksonville Municipal	Jacksonville	IJX
Joliet Regional	Joliet	JOT
Kewanee Municipal	Kewanee	EZI
Lawrenceville-Vincennes International	Lawrenceville-Vincennes	LWV
Litchfield Municipal	Litchfield	3LF
Logan County	Lincoln	AAA
Macomb Municipal	Macomb	MQB
Marshall County	Lacon	C75
Metropolis Municipal	Metropolis	M30
Monmouth Municipal	Monmouth	C66
Morris Municipal	Morris	C09
Mount Carmel Municipal	Mount Carmel	AJG
Mount Hawley Auxiliary	Peoria	3MY
Mount Sterling Municipal	Mount Sterling	I63
Mount Vernon	Mount Vernon	MVN
Olney-Noble	Olney-Noble	OLY

Airport	Location	Identifier
Pekin Municipal	Pekin	CI5
Pinckneyville-Du Quoin	Pinckneyville/Du Quoin	PJY
Pittsfield Penstone Municipal	Pittsfield	PPQ
Pontiac Municipal	Pontiac	PNT
Rantoul National Aviation Center	Rantoul	TIP
Rochelle Municipal	Rochelle	RPJ
Salem-Leckrone	Salem	SLO
Shelby County	Shelbyville	ZHO
Schaumburg Regional	Schaumburg	06C
Southern Illinois	Carbondale/Murphysboro	MDH
Sparta Community	Sparta	SAR
Taylorville Municipal	Taylorville	TAZ
Tri-Township	Savanna	SFY
Vandalia Municipal	Vandalia	VLA
Vermilion County	Danville	DNU
Whiteside County	Sterling/Rock Falls	SQI

### AIRPORT TYPES IN PROPOSED AIRPORT IMPROVEMENT PROGRAM



## ILLINOIS AVIATION SYSTEM PLANNING

The [Illinois Aviation System Plan](#) is a continual planning process to analyze the Illinois Aviation System. The Illinois Continual Aviation System Planning Process seeks to:

- ❑ Promote an aviation system that improves the quality of life for Illinois residents and ensures access, health, welfare, safety and security-related aviation services and activities. This includes identifying general locations and the types and sizes of aviation facilities to provide adequate aviation services throughout the state.
- ❑ To provide a safe and secure aviation system and remain compliant with all applicable state and federal standards, rules and regulations.
- ❑ To advance development of an orderly, efficient, reliable and effective system of airports that is supportive of the Illinois economy, ensuring that the aviation system is matched to a diverse set of socioeconomic and demographic needs. This includes exploration into aviation facility demand/capacity as well as aviation facility utility to determine development strategies relating to aviation demand, utility and equipage, and where particular strategies might have synergy. The exploration should detail the increased system-wide funding burden for strategies with potential benefits.
- ❑ To protect and support an aviation system that maintains flexibility and resiliency to respond to changes and disruptions to future needs with adequate levels of service. These changes and disruptions could include transformative technology, industry shifts, an economic downturn, natural disaster/climate change and man-made threats.
- ❑ To collect, analyze and report pertinent aviation system data, utilizing a variety of measures and metrics, providing insight into adequacies, deficiencies and interrelationships.
- ❑ To identify needs for change in the aviation system and policy, at all levels, that can meet inadequacies and future needs.
- ❑ To serve as a programming tool that can assist IDOT in assuring that available funds are expended in the most efficient manner to maximize the effectiveness of federal, state and local investment in aviation and related infrastructure, including surface access.
- ❑ To provide the safest and most adequate facilities feasible in serving the demand of all types of aviation.
- ❑ To provide a forum for developing an airport system whose attributes are consistent with and integrated into Illinois' and a metropolitan area's long-range comprehensive planning policies and plans.
- ❑ To minimize the aviation system's environmental impact.
- ❑ To provide aviation stakeholders guidance and informative data to ensure maximum system performance, compliance and understanding.

The most current Illinois Aviation System Plan, which was published in 2022, identifies system needs and sets short- to long-term goals and objectives in consideration with the National Airspace System, the evolution of the aviation industry, as well as coordination with industry stakeholders and other IDOT planning processes, such as the LRTP. The plan is prepared based on studies and data including aircraft operations at non-towered airports, the Illinois Aviation Inventory Report, regional specific planning and the Illinois Statewide Aviation Economic Impact Study. Several individual system plan components and the overall Illinois Aviation System Plan process are used in project ranking, planning, programming, design and evaluation.

## FUNDING SOURCES AND AMOUNTS

Airport improvements are funded by federal, state and/or local funds. Federal funds are provided by the Airport Improvement Program, which is generated from taxes and user fees collected from the various segments of the aviation community. State funds are provided by Series “B” aviation bond funds and state road funds. Local funds come from a variety of sources. Projects at all public airports except for O'Hare and Midway that are federally eligible and justified are currently funded with 95% federal, 2.5% state, and 2.5% local funds. At O'Hare and Midway, most projects

are funded with 75% federal funds and 25% local funds. Noise mitigation projects are supported with funding that is 80% federal funds and 20% local funds.

### FEDERAL FUNDING

The most recent multiyear Federal Aviation Administration reauthorization is the FAA Reauthorization Act of 2024 and was signed into law on May 16, 2024. This authorization runs through Fiscal Year 2028 and communicates congressional priorities for how the agency carries out its mission to provide the safest, most efficient aerospace system in the world. This legislation guides where to invest resources to support safety and efficiency.

### Budgetary Resources In Thousands of Dollars

FY 2023				FY 2024			FY 2025 President's Budget		
Account	Actual	IIJA Supplemental	Total Budgetary Resources	Full-Year Continuing Resolution	IIJA Supplemental	Total Budgetary Resources	Request	IIJA Supplemental	Total Budgetary Resources
<b>Federal Aviation Administration</b>									
Operation (GF/TF) (D)	11,915,000	—	11,915,000	11,915,000	—	11,915,000	13,603,399	—	13,603,399
Facilities and Equipment (GF/TF) (D)	2,945,000	1,000,000	3,945,000	2,945,000	1,000,000	3,945,000	3,600,000	1,000,000	4,600,000
Facilities Replacement and Radar Modernization (TF) (M)	—	—	—	—	—	—	1,000,000	—	1,000,000
Research Engineering and Dev (TF) (D)	255,000	—	255,000	255,000	—	255,000	250,000	—	250,000
Grants-In-Aid For Airports (GF) (D)	558,555	—	558,555	558,555	—	558,555	—	—	—
Grants-In-Aid For Airports (OBLIM) (TF) (M)	3,350,000	—	3,350,000	3,350,000	—	3,350,000	3,350,000	—	3,350,000
Airport Infrastructure Grants (GF) (D)	—	3,000,000	3,000,000	—	3,000,000	3,000,000	—	3,000,000	3,000,000
Airport Terminal Program (GF) (D)	—	1,000,000	1,000,000	—	1,000,000	1,000,000	—	1,000,000	1,000,000
<b>Total</b>	<b>19,023,555</b>	<b>5,000,000</b>	<b>24,023,555</b>	<b>19,023,555</b>	<b>5,000,000</b>	<b>24,023,555</b>	<b>21,803,399</b>	<b>5,000,000</b>	<b>26,803,399</b>

This Reauthorization Act authorizes more than \$105 billion in funding for the Federal Aviation Administration through FY 2028. The funding is allocated for operations, facilities and equipment, airport infrastructure, and research, development, and engineering. Projects utilizing federal Airport Improvement Program funds include design, construction, safety, security, capacity enhancement, equipment, maintenance, noise mitigation, environmental, planning and land acquisition.

### ***INFRASTRUCTURE INVESTMENT AND JOBS ACT***

The Infrastructure Investment and Jobs Act is a federal statute enacted by the 117th Congress and signed into law by President Biden on Nov. 15, 2021. The IIJA provides \$15 billion for airport-related projects as defined under the existing Airport Improvement Grant and Passenger Facility Charge criteria. This includes up to \$2.4 billion for primary airports and up to \$500 million for nonprimary airports. These funds can be invested in runways, taxiways, and safety and sustainability projects, as well as terminal, airport transit connections and roadway projects. For more information, visit [Infrastructure Investment and Jobs Act \(IIJA\) Airport Infrastructure](#). See below for IIJA programs.

#### **State Block Grant Program**

Illinois is one of 10 states selected to participate in a block grant program. The program identifies administrative functions that might successfully be shifted to or shared with states in carrying out the AIP. This does not necessarily result in an increase in federal funds, because the block grant is based on project priorities. However, it enables the state to have more control over which projects will be funded at the reliever and general aviation (non-primary) airports. The FAA currently allocates funding to the primary airports through IDOT and the State of Illinois Channeling Act.

#### **Air Cargo Entitlements**

Funding is apportioned by the FAA to airports that are served by aircraft providing air transportation of cargo only with a total annual landed weight of more than 100 million pounds. This funding is based on the landed weight of cargo at the subject airport. Currently, the only Illinois airports that receive an air cargo entitlement are Chicago O'Hare International Airport, Chicago Rockford International Airport and the General Wayne A. Downing Peoria International Airport.

#### **Primary Entitlements**

The funding is apportioned by the FAA to airports that receive scheduled passenger service and have more than 10,000 passenger boardings per year. This funding is based on the number of passenger boardings at the airport.

The FY 2026 entitlements are based on the number of passengers enplaned during 2023. Under the current AIP authorization, each primary airport that has more than 10,000 passenger boardings will receive a minimum of \$1.3 million in primary entitlements. It also provides an annual entitlement of \$600,000 for each airport with annual passenger boardings between 8,000 and 10,000.

#### **Non-Primary Entitlements**

Each reliever or general aviation airport is entitled to an annual grant of the lesser of \$150,000 or one-fifth of the identified needs shown in the published [National Plan of Integrated Airport Systems](#). All eligible Illinois airports are scheduled to receive \$150,000 in FY 2026. Non-primary entitlement must be utilized in projects seeking discretionary funds for the given year.

#### **Primary Discretionary Funds**

These funds are distributed to individual primary airports for specific projects. The projects, which will receive discretionary funding, are determined by the FAA.

#### **Non-Primary Discretionary Funds**

These funds are distributed to individual non-primary airports for specific eligible and justified projects. The projects, which will seek discretionary funding, are selected by IDOT and submitted to the FAA for consideration. It is ultimately up to the FAA as to which projects receive discretionary funding.

## **State Apportionment Funds**

These funds, for reliever and general aviation airports (non-primary), come to Illinois by a formula that is based on population and land area. The eligible and justified projects that will receive state apportionment funding are determined by IDOT. In FY 2026, Illinois is anticipated to receive approximately \$7 million in state apportionment funds from the FAA.

## ***STATE FUNDING***

There are two sources from which state funds are currently available for airport improvement projects in this program.

## **Series "B" Aeronautical Bond Funds and State Road Funds**

Series "B" aeronautical bond funds and state road funds match federal dollars currently at 2.5% on projects that are state eligible. Funds are used to match design, construction, land acquisition reimbursement, and planning and environmental efforts.

## **PROGRAMMING PROCESS AND PRIORITIES**

The [Illinois Airport Improvement Program](#) administered by IDOT is an organized statement of the scope, cost and timing of planned improvements at eligible public use airports in Illinois. The AIP identifies projects eligible for the federal AIP and projects eligible for state funding.

IDOT's AIP is a five-year program made up of annual and multi-year programs. Projects in the second through fifth years of the program are less defined than the projects identified in the first year of the program. The program evolves as funds and priorities change throughout the program years, providing the flexibility to make changes in project scope, cost and timing as necessary.

The FY 2026-2031 AIP includes projects at airports throughout the state to ensure continued safe and efficient operations at these facilities as well as maximizing opportunities for economic development.

The proposed AIP identifies specific projects for development over the next five years. Justified and eligible projects are selected from the Transportation Improvement Program submittals and evaluated based on the FAA's [National Priority Rating System](#) and need. The FAA provides the state the preliminary federal programming levels annually for programming purposes.

The proposed AIP does not reflect all known airport needs and deficiencies, but primarily those that have been identified by airport sponsors, the FAA and IDOT, and found to be consistent with IDOT's goals. Inclusion of a project in IDOT's multi-year proposed AIP is not a commitment for future funding but an indication to the airport sponsor that the project is under consideration for funding. Airport sponsors will receive a more definite commitment of funding when a project moves to the first year of the program.

A great deal of effort was made during the preparation of this program to follow the priorities that airport sponsors assigned in their project requests; however, the proposed AIP is designed to closely follow the FAA priorities to maximize the receipt of federal funds. Projects in the program fall into five general categories, which are listed below in priority order:

- ❑ **Safety/Security Projects.** Highest priority is given to projects that implement safety and security requirements. In addition, this category includes items designated for priority treatment by Congress. Examples include obstruction removal, porous friction courses, runway grooving, landing and navigational aids, fire and rescue vehicles, and security equipment.
- ❑ **Preservation Projects.** These projects will rehabilitate existing airport features to ensure that they remain in satisfactory condition for continued use. Examples include pavement rehabilitation and lighting rehabilitation.
- ❑ **Standards Projects.** This category includes projects that upgrade and expand airport facilities to correct deficiencies in capacity or operational ability due to the number and type of aircraft currently using or committed to using the airport. Projects include obstruction removal, lighting existing pavements, apron expansions, and runway and taxiway extensions to bring the airport up to current FAA standards.

- ❑ **Upgrade Projects.** These projects will accommodate larger aircraft expected to be used at a given airport in the future. Typical projects include runway and taxiway extension, widening or strengthening that will accommodate future changes in airport use.
- ❑ **Capacity Projects.** This category includes projects that will increase the number of aircraft an airport can accommodate. Typical projects include new runways as well as apron and terminal expansion.

Data that help establish priorities are obtained in part from the IDOT Continual Illinois Aviation System Plan process, which includes the annual airport pavement condition survey program and the airport inventory report as well as from results of airport inspections conducted by IDOT.

## **REBUILD ILLINOIS AIRPORT CAPITAL INVESTMENT PROGRAM**

### ***PROGRAM PURPOSE***

The [Illinois Airport Capital Improvement Program](#) provides grants for the planning, construction, reconstruction, extension, development and improvement of public-use airports that are included in the Illinois Aviation System Plan. ACIP grants augment the continual federal Airport Improvement Program and other state aviation programs where limitations and constraints prevent otherwise justified projects from being completed.

The Rebuild Illinois capital bill appropriated \$144 million to IDOT to create a more comprehensive multi-year program in accordance with the Illinois Aeronautics Act and other applicable state and federal statutes. The first year of the program will be generated from airport project submittals received from a call for projects that occurred on May 7, 2021. Project proposals to improve the state's public aviation facilities were due June 14, 2021. Subsequent program years will be conducted in the same format if needed.

### ***ELIGIBLE APPLICANTS***

Eligible applicants were public-use airports in Illinois. A public-use airport is an airport open to the public that also meets the following criteria: publicly owned or privately owned but designated by the FAA as a reliever in the National Plan of Integrated Airport Systems. An airport must also be included within the IASP to be eligible for a grant.

### ***ELIGIBLE PROJECTS***

The program targeted justified projects that are of low federal priority or non-compatible with the federal AIP and other state aviation programs due to limitations such as eligibility. Eligible projects included airfield and landside improvements along with limited equipment that maintains the continuation of safe, efficient, secure and sustainable operations of the Illinois Aviation System that maximize commerce and economic opportunity in Illinois.

Professional services for eligible projects (such as planning, surveying and engineering) are eligible if all IDOT and FAA requirements are met. IDOT was able to determine which projects were justified based on civil aeronautical demand and if they conformed with the IASP and the National Plan of Integrated Airport Systems. The projects selected must also meet state and federal environmental and procurement requirements. The IDOT airport letting process, implemented through IDOT's Division of Aeronautics, ensures compliance with all applicable state and federal requirements.

### ***EVALUATION CRITERIA AND MATCH REQUIREMENTS***

Evaluation criteria and match requirements were developed by IDOT to enable competitive and performance-based project prioritization and selection. IDOT used this objective and a competitive process to develop a multi-year program of projects. Criteria are revisited annually to ensure that a program reflects IDOT's overarching mission goals found in the LRTP and are published annually.

### ***SOLICITATION TIMELINE***

Official ACIP program solicitation occurred on May 7, 2021, with a press release from Gov. JB Pritzker announcing \$94 million from Rebuild Illinois to revitalize airports. Projects were selected by IDOT based on the established priority criteria, [Rebuild Illinois – Airport Capital Improvement Program Guidance](#).

# PROPOSED TRANSIT IMPROVEMENT PROGRAM

## PROGRAMMING OVERVIEW AND PROCESS

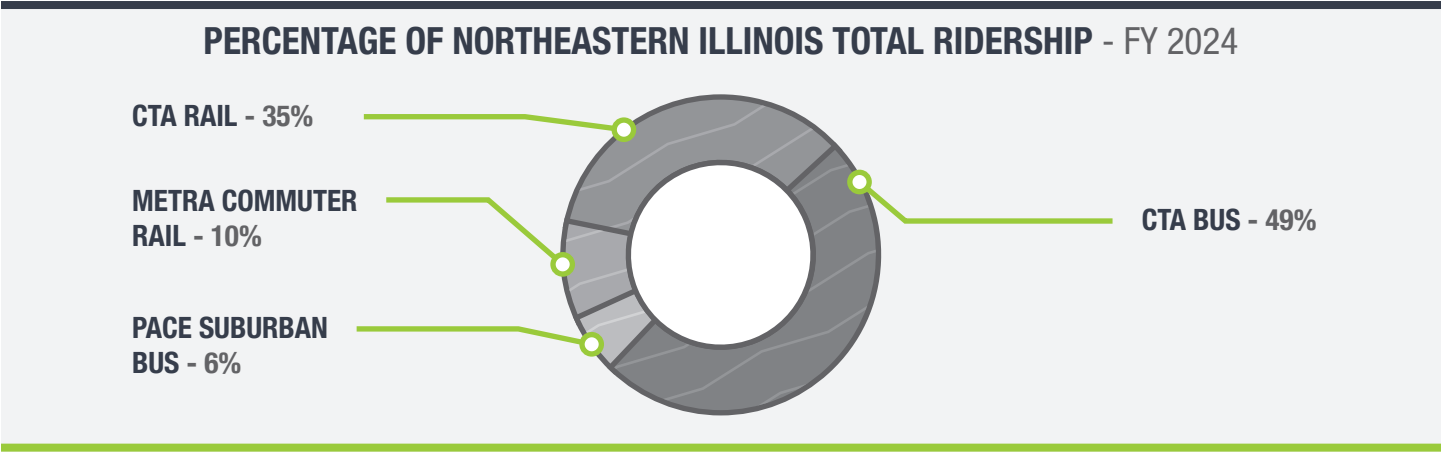
Adequate and reliable funding allows transit systems to modernize and rehabilitate aging capital assets, provide new service expansion and meet Illinois' mobility needs. Reliable funding also allows for the provision and stability of transit operations across the state. State and federal funding for capital and operating assistance is distributed throughout Illinois based on legislated formulas and competitive calls for projects. Transit programming is managed collaboratively by IDOT, transit providers, municipalities, metropolitan planning organizations and the Federal Transit Administration. Due to the localized programming of transit improvement projects, this section will identify where local transit improvement programming information can be found.

The Rebuild Illinois capital program created three new transit funding programs: The Multimodal Transportation Bond Fund, Regional Transportation Authority Capital Improvement Fund (“PayGo”) and the Downstate Mass Transportation Capital Improvement Fund (“PayGo”). Since 2020, IDOT’s Statewide Capital section has issued three calls for projects to public transportation providers, excluding the Regional Transportation Authority. In the latter two calls, evaluation criteria were used to select the projects that best addressed the goals of the [IDOT: Group Transit Asset Management Plan](#) for participating tier II agencies.<sup>7</sup> Select RTA and statewide projects resulting from Rebuild Illinois programming are identified in the APPENDIX - Capital Project Reports.

## SYSTEM BACKGROUND

### NORTHEASTERN ILLINOIS

The northeastern Illinois area consists of Cook, DuPage, Kane, Lake, McHenry and Will counties. The Regional Transportation Authority is responsible for financial oversight and regional coordination of transit service, while the day-to-day operations are the responsibility of three service boards – the Chicago Transit Authority (rail, bus rapid transit and bus), Metra Commuter Rail and Pace Suburban Bus. Combined, these services provided more than 265 million trips during FY 2022, 304 million trips during FY 2023 and more than 330 million trips during FY 2024. Ridership continues to increase year over year with 12.7% and 7.8% increases respectively. Annual ridership data are reported to the National Transit Database. Information on Illinois Transit (northeastern Illinois and statewide) ridership data can be found [here](#).

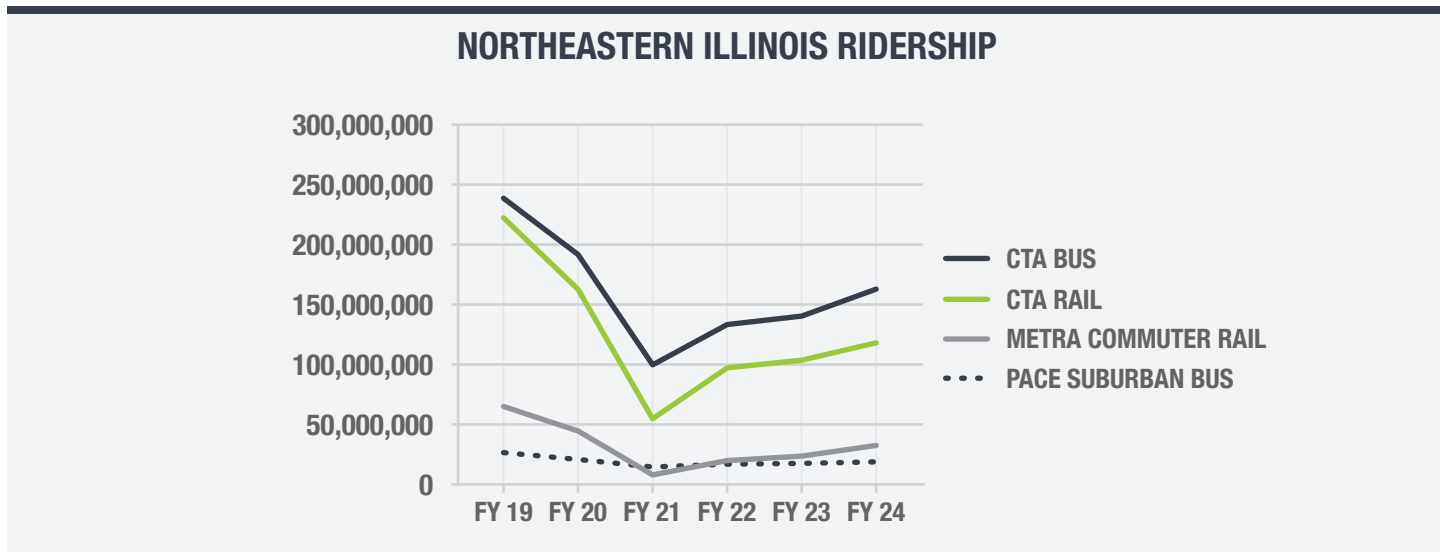


### Northeastern Illinois Ridership Trends

The RTA region continues its rebound from pandemic-related drop in ridership. With a combined increase of 152.7 million passenger trips for FY 24 compared to FY 21, the change during this four-year period represents an 86% jump in transit ridership. As the total ridership numbers grow, CTA, Metra and Pace have begun enhancing services, aiming to bring service levels closer to pre-pandemic levels (FY 19). After an initial rebound of 48.1% in FY 22, ridership levels

7 Transit agencies that own, operate or manage 100 or fewer vehicles in revenue service during peak regular service across all non-fixed route modes or in any one non-fixed route mode.

have increased steadily with FY 24 sitting at 59.6% of the ridership recorded for FY 19. As transit needs change, IDOT, in partnership with the RTA and the service boards, will continue to prioritize safe and reliable transit in the region.



## STATEWIDE ILLINOIS – URBAN AND RURAL

Statewide Illinois transit providers are classified as urban or rural systems that serve the 96 counties of the state outside of northeastern Illinois. Overall, statewide saw a total increase of 11% in ridership from FY 23 to FY 24. Urban service showed an increase of 11%, while rural service increased 14%. The percentages represented here are slightly skewed because this is the first year that Danville Public Transit is being reported as a rural service due to Danville's loss of urbanized status after the 2020 census. Although ridership is still below pre-pandemic levels, the continued increases since then are encouraging.

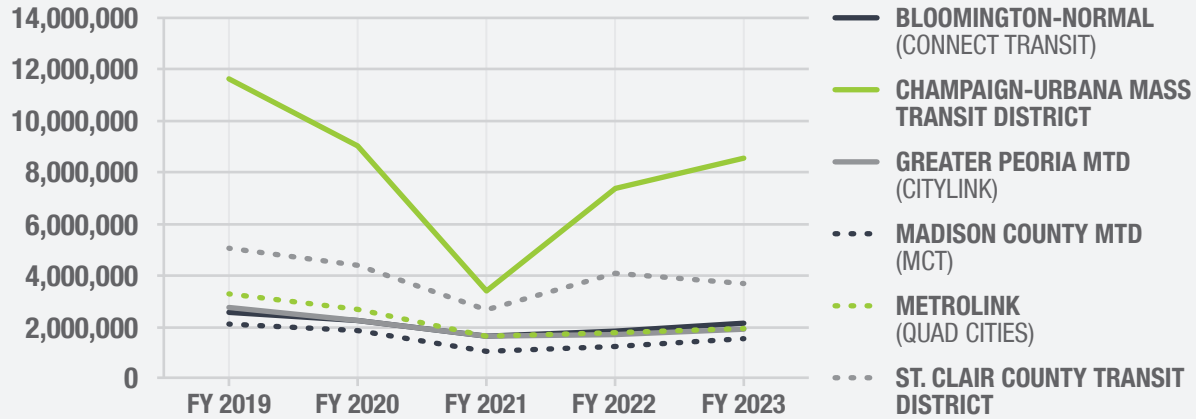
### Urbanized Systems

Statewide urbanized areas (50,000 or greater population) are served by 12 (formerly 15) mass transit districts/municipal transit operators providing fixed-route and ADA-complementary paratransit services to statewide urbanized areas. Due to the most recent census and decrease in population, Danville Mass Transit, RIDES Mass Transit District and Jackson County Mass Transit District have been reclassified as rural. These urban providers are:

- ☐ [Bloomington-Normal \(Connect Transit\)](#)
- ☐ [Champaign-Urbana MTD](#)
- ☐ [Decatur Public Transit System](#)
- ☐ [DeKalb Public Transit](#)
- ☐ [Greater Peoria MTD \(Citylink\)](#)
- ☐ [Madison County MTD \(MCT\)](#)
- ☐ [River Valley Metro MTD](#)
- ☐ [Rock Island County Metropolitan MTD \(Metrolink\)](#)
- ☐ [Rockford MTD](#)
- ☐ [Sangamon MTD \(Springfield\)](#)
- ☐ [St. Clair County MTD](#)
- ☐ [Stateline MTD](#)

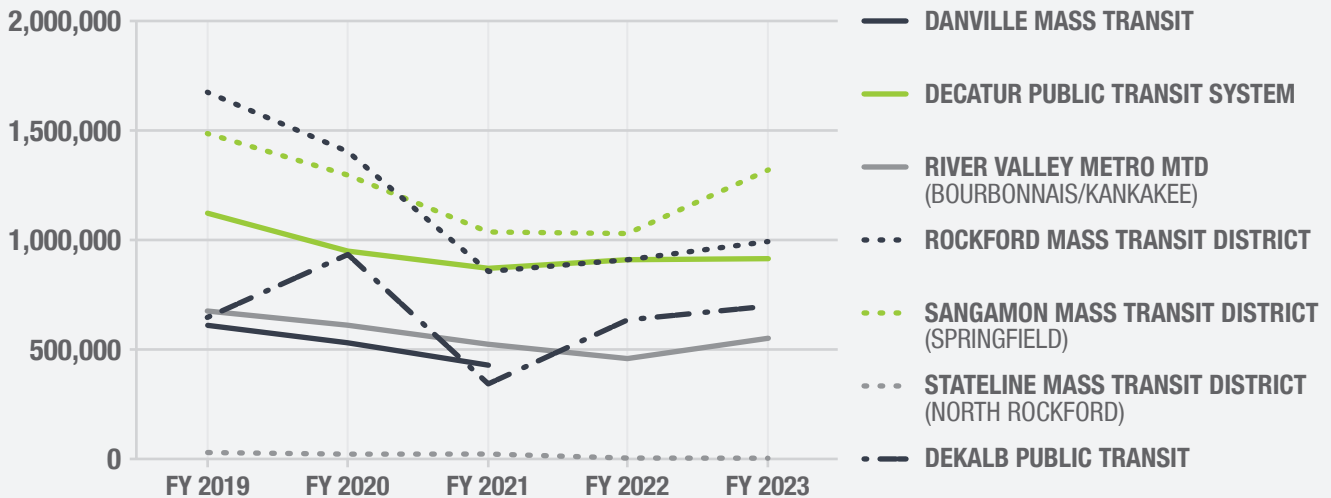
For large downstate urban providers (population over 199,999), Madison County MTD (MCT) led urban service increases at a rate of 24.7% from FY 22 to FY 23, followed by Bloomington-Normal (Connect Transit), which had an increased rate of 18.4% for the same period.

## FIVE-YEAR DOWNSTATE URBAN RIDERSHIP TRENDS (LARGER SYSTEMS)



For small downstate urban providers (population between 50,000 to 199,999), Sangamon MTD (Springfield) led year-over-year increases at 28.14%, followed by River Valley Metro MTD (Bourbonnais/Kankakee) at 21.46%.

## FIVE-YEAR DOWNSTATE URBAN RIDERSHIP TRENDS (SMALLER SYSTEMS)



### Rural Systems

Rural areas (with populations of less than 50,000) are served by seven mass transit districts, five municipality systems and 31 county systems. Transit operators provide various transportation services, such as demand-response and deviated fixed route.

County/City Provider Name	2024 Ridership	Year-over-Year Ridership Gains/Losses
Bond County	27,026	-0.11%
Boone County	23,939	-12.93%
Carroll County	26,673	-0.17%

County/City Provider Name	2024 Ridership	Year-over-Year Ridership Gains/Losses
Champaign County	24,005	1.98%
City of Freeport	49,567	19.42%
City of Galesburg	99,887	6.20%
City of Macomb	335,912	41.47%
City of Ottawa	71,905	37.95%
City of Quincy	269,577	-9.10%
Coles County	41,350	29.95%
DeKalb County	413,969	21.41%
Douglas County	58,468	63.8%
Fulton County	19,322	20.38%
Grundy County	16,030	19.25%
Hancock County	7,647	19.78%
Henry County	43,330	6.26%
Jo Daviess County	53,529	112.37%
Kankakee County	25,825	-0.05%
Kendall County	27,781	21.81%
Lee/Ogle	83,533	7.14%
Logan/Mason	9,467	-15.29%
Macoupin County	64,384	3.57%
Marshall/Stark	11,717	22.64%
McLean	62,535	10.4%
Peoria County	13,631	NA
Piatt County	18,643	-38.66%
Rock Island/Mercer	10,863	-0.06%
Sangamon/Menard	5,465	23.53%

County/City Provider Name	2024 Ridership	Year-over-Year Ridership Gains/Losses
Shelby	64,647	20.65%
Tazewell County	37,370	-6.06%
Warren County	49,917	1.02%
Whiteside County	29,571	-1.20%
Woodford County	9,591	8.82%

Type of Provider	Provider Name	FY 2024 Ridership	Year-over-Year Ridership Gains/Losses
<b>Transit District</b>	CRIS Rural Mass Transit District (Vermillion)	58,448	7.58%
	Jackson County Mass Transit District	110,175	32.19%
	Monroe-Randolph Transit District	12,663	57.87%
	Rides Mass Transit District	659,023	10.89%
	Shawnee Mass Transit District	113,788	6.4%
	South Central Illinois Mass Transit District	368,543	14.74%
	West Central Mass Transit District	94,832	9.06%

### Rural System Operators

In many instances, the day-to-day operations of statewide rural county- and city-based transit are undertaken by nonprofit or public-sector organizations. Below is a list showing the respective operator for each transit system, along with a link where more transit information can be found. All seven rural transit districts are also included.

County/City	Link
Bond County	<a href="#">Bond County Transit</a>
Boone County	<a href="#">Boone County Public Transportation</a>
Carroll County	<a href="#">Carroll County Transit</a>

County/City	Link
Champaign County	<a href="#">Champaign County Area Rural Transit System</a>
Coles County	<a href="#">Dial-A-Ride</a>
DeKalb County	<a href="#">Voluntary Action Center</a>
Douglas County	<a href="#">Dial-A-Ride</a>
Effingham County	<a href="#">CEFS Economic Opportunity Corporation</a>
Fulton County	<a href="#">Fulton County Rural Transit</a>
Grundy County	<a href="#">Grundy Transit System</a>
Hancock County	<a href="#">Hancock County Public Health Department</a>
Henry County	<a href="#">Henry County Public Transportation</a>
Jersey County	<a href="#">Tri-County Rural Transit</a>
Jo Daviess County	<a href="#">Jo Daviess County Transit</a>
Kankakee County	<a href="#">Show Bus</a>
Kendall County	<a href="#">Kendall Area Transit</a>
Logan County	<a href="#">Show Bus</a>
Macoupin County	<a href="#">Macoupin County Public Health Department</a>
Mason County	<a href="#">Show Bus</a>
McLean County	<a href="#">Show Bus</a>
Peoria County	<a href="#">Countylink</a>
Piatt County	<a href="#">Piattran</a>
Shelby County	<a href="#">CEFS Economic Opportunity Corporation</a>
Warren County	<a href="#">Warren County Public Transportation</a>
Whiteside County	<a href="#">Whiteside County Public Transportation</a>
Bureau/Putnam counties	<a href="#">Bureau and Putnam Area Rural Transit</a>
Lee/Ogle counties	<a href="#">Reagan Mass Transit District</a> (formed 2024)
Marshall/Stark counties	<a href="#">Marshall-Stark Public Transportation</a>
Rock Island/Mercer counties	<a href="#">RIM Rural Transit</a>

County/City	Link
Sangamon/Menard counties	<a href="#">Sangamon/Menard Area Regional Transit</a>
Tazewell/Woodford counties	<a href="#">We Care Inc</a>
City of Freeport	<a href="#">Pretzel City Area Transit</a>
City of Galesburg	<a href="#">Galesburg Transit</a>
City of Macomb	<a href="#">Go West Transit</a>
City of Ottawa	<a href="#">North Central Area Transit</a>
City of Quincy	<a href="#">Quincy Transit Lines</a>
	<a href="#">CRIS Rural Mass Transit District</a>
	<a href="#">Jackson County Mass Transit District</a>
	<a href="#">Monroe Randolph Transit District</a>
	<a href="#">Rides Mass Transit District</a>
	<a href="#">Shawnee Mass Transit District</a>
	<a href="#">South Central Mass Transit District</a>
	<a href="#">West Central Mass Transit District</a>

## FUNDING SOURCES AND AMOUNTS

FY 2026-2031 transit programming uses a combination of federal, state and local sources to fund transit operations and capital improvement projects. The actual FY 2026-2031 federal grant dollars that will become available for transit in Illinois are dependent on enactment of new federal authorizing legislation, success of the state and transit systems in securing discretionary funds, and distribution of flexible funds for transit projects. State and federal funding information is included [here](#). Local funding information can be found by contacting the transit operator or its funding agency (i.e., city, county or MPO).

### FEDERAL FUNDING

Federal legislation establishes the funding amounts for Illinois' transit systems. FY 2027-2031 program estimates for Urbanized Area suballocations are based on the current levels of funding. Note that federal funding levels may be subject to change.

The chart below outlines the federal formula apportionments by federal section by program type. The IIJA expires after federal fiscal year 2026.

Program Area	FTA Funding Section	Funding Description	Sub Allocation*	SFY 2026 Estimated Apportionment	SFY 2027-2031 Estimated Apportionment
OIPI – Transit Bureau of Capital  CVP Section	5310	ENHANCED MOBILITY OF SENIORS AND INDIVIDUALS WITH DISABILITIES	Small Urbanized	\$2,096,845	\$11,645,405
			Non-Urbanized	\$2,724,844	\$ 17,042,856
			Chicago IL-IN UZA	\$1,900,000	\$9,500,000
			Davenport, IA-IL UZA	\$215,000	\$1,265,000
			Peoria, IL UZA	\$220,000	\$1,284,000
			Round Lake Beach-McHenry-Grayslake, IL-WI UZA	\$35,600	\$189,750
			St. Louis, MO-IL UZA	\$315,301	\$1,668,418
	5311	PUBLIC TRANSPORTATION ASSISTANCE PROGRAM	N/A	\$2,000,000	\$10,000,000
	5339 (a)	BUSES AND BUS FACILITIES FORMULA	Small Urbanized	\$1,428,546	\$7,142,730
OIPI – Transit Bureau of Operation	5311	PUBLIC TRANSPORTATION ASSISTANCE PROGRAM	N/A	\$22,101,238	\$110,506,190
	5311 (b) (3)	PUBLIC TRANSPORTATION ASSISTANCE PROGRAM	RURAL TRANSIT ASSISTANCE PROGRAM	\$407,493	\$2,037,465
				<b>\$33.4M</b>	<b>\$172.3M</b>

\* The suballocations account for the portions of funds under administration by IDOT only.

#### **Enhanced Mobility of Seniors and Individuals with Disabilities (5310)**

This program is intended to enhance mobility for seniors and individuals with disabilities by providing funds for programs to serve the special needs of transit-dependent populations that cannot be served by traditional public transportation services or ADA-complementary paratransit services. IDOT is the designated state agency to receive and disburse these funds. IDOT uses the funds for the statewide Consolidated Vehicle Procurement program to purchase paratransit

vehicles for qualified grantees. In addition to statewide funds apportioned to IDOT, several large urbanized areas designate a portion of their Section 5310 funding to IDOT annually to support the purchase of vehicles in the respective urbanized areas. This is reflected in the chart above.

### **Rural Area Formula Grants (5311)(b)(3)**

These rural formula funds support a technical assistance and training program provided through the Illinois Rural Transit Assistance Center at Western Illinois University in Macomb.

### **Rural Area Formula Grants (5311) & 5311(f)**

This program provides capital and operating assistance to states to support public transportation in rural areas with populations less than 50,000, where many residents often rely on public transit to reach their destinations. A portion of these funds are used for intercity bus activities (5311)(f) in addition to supporting the state's Human Services Transportation Program. Another portion of these 5311 funds are allocated to IDOT's Consolidated Vehicle Procurement program for the purchase of paratransit vehicles used in public transit service.

In 2021, Congress passed the Infrastructure Investment and Jobs Act, which intends to increase all aspects of federal public transportation funding. This MYP marks the last year of the infrastructure law, which was anticipated to increase annual 5311 and 5311(f) apportionments by 30% over a five-year span, FFY 22 through FFY 26.

### **Bus and Bus Facility Grants (5339)**

Provides capital funding to replace, rehabilitate and purchase buses and related equipment and to construct bus-related facilities. Section 5339(a) is the formula portion of this funding program. Section 5339(b) is the Discretionary Bus & Bus Facilities portion of the program, and 5339(c) is used for Low and No Emission discretionary projects.

### ***STATE FUNDING***

To secure federal transit funds and continue the improvements to the public transportation systems, the state will need to provide additional bond authorizations and appropriations. State funding categories are summarized below with estimated funding levels.

Funding Designation	Service Designation	FY 2026 Estimated Apportionment	SFY 2027-2031 Estimated Apportionment
Public Transportation Fund	Regional Transportation Authority	\$694M	\$3.47B
Downstate Public Transportation Fund	Statewide Urban Systems	\$357.2M	\$1.79B
	Statewide Rural Systems	\$109M	\$545.1M
RTA Debt Service Grants	Regional Transportation Authority	\$100M	\$500M
RTA Operating Assistance Grants	Regional Transportation Authority	\$594M	\$2.97B
Downstate Transit Improvement Fund	Downstate Transit Systems (Rural and Urban)	\$150M	\$1.14B

Funding Designation	Service Designation	FY 2026 Estimated Apportionment	SFY 2027-2031 Estimated Apportionment
Transportation Series B Bonds	Regional Transportation Authority and Downstate Transit Systems	\$12.5M	\$8.84M
Multimodal Transportation Bonds	Regional Transportation Authority and Downstate Transit Systems	\$109M	\$217.9M
Regional Transportation Authority Capital Improvement Fund	Regional Transportation Authority	\$226M	\$474M
Downstate Transportation Capital Improvement Fund	Downstate Transit Systems (Rural and Urban)	\$45M	\$90M
		<b>2.4 B</b>	<b>11.2 B</b>

#### **Public Transportation Fund and Downstate Public Transportation Fund**

These funds are appropriated by the state for operating assistance for the Regional Transportation Authority, urban and rural transit providers across the state. They provide a portion of the eligible expenses for transit operations.

#### **Downstate Transit Improvement Fund**

The Downstate Transit Improvement Fund is used by the state to fund capital projects outside northeastern Illinois for eligible participants. Funding cycles occur periodically. No Downstate Transit Improvement Funds have been awarded to downstate transit agencies at the time of this publication.

#### **Transportation Series B Bonds**

Transportation Series B Bonds are issued by the state to fund capital projects. These bonds fund public transportation capital improvement projects and provide state capital assistance to transit operators and municipalities throughout Illinois. These bonds match federal, state and local capital funds. No Series B Bonds have been issued at the time of this publication.

#### **Multimodal Transportation Bond Fund**

The Bond Authorization Bill of 2019 provides funds for capital projects across the state (northeastern Illinois and statewide). The bond funds awarded to northeastern Illinois are awarded through collaboration with the RTA, whereas the bond funds awarded to statewide are done through an open competitive bidding process conducted by IDOT.

#### **Downstate Mass Transportation Capital Improvement Fund**

The Bond Authorization Bill includes capital funding for downstate transit districts labeled pay-as-you-go funding or PayGo.

#### **RTA Transportation Capital Improvement Fund**

The Bond Authorization Bill includes capital funding for the RTA and service boards (CTA, Metra, Pace) labeled pay-as-you-go funding or PayGo.

## SELECT MAJOR CAPITAL PROJECT SUMMARIES

### NORTHEASTERN REBUILD ILLINOIS HIGHLIGHTS

#### Metra

- ❑ **96th Avenue Bridge (No. 275), RID.** This project funds the replacement of Bridge 275 on Metra's Rock Island Line. The bridge spans 96th Avenue in Mokena at milepost 27.5. Funds will be utilized for engineering services and construction.
- ❑ **Car Rehab (Nippon Sharyo), MET.** This project involves the mid-life rehabilitation of bi-level trailer and cab cars. Nippon Sharyo Corporation built and delivered the cars between 2002 and 2008. This is the first major rehabilitation of these commuter cars and will be performed in multiple phases. Overhaul and renewal will include interior refurbishments, reconstruction of trucks, replacement of all windows, door mechanisms and panels, wheel car lifts, body repairs, and other improvements.
- ❑ **CREATE EW-2 Bridge Lift, RID.** This project involves modifying and lifting two spans of the five-span Rock Island Bridge 87 at MP 8.71 (between 78th Street and 79th Street) to provide additional clearance for Norfolk Southern and the Chicago and Western Indiana trains under Bridge 87. The bridge spans three sets of railroad tracks owned by the Belt Railway of Chicago and NS at milepost 8.7. This project will be implemented in conjunction with the construction of the Auburn Park Station.
- ❑ **Rock Island Intercity Improvements (RI3), RID.** This project will establish a new third main-line track on the Rock Island Line as well as various improvements between 17th Street and Joliet. The new third main-line track is planned to extend from 17th Street to the new CREATE P2 Interlocking at CP 74th Street. The project may include new crossovers, bridge rehabilitations, retaining wall rebuilds, modifications to existing stations and other improvements to facilitate trains on the new third main track. This project may also include the extension of the 49th Street Yard, new yard facilities and other improvements to increase operations capacity at the 49th Street Yard. Additional improvements include signaling and grade crossing improvements from Gresham to Joliet and an improved Joliet station platform for Metra and Amtrak use.
- ❑ **Bridge 86 - 78th Street Entrance, RID.** This project will design and construct the replacement of Bridge 86 at milepost 8.62 on the Rock Island District. This project is a necessary component of the new Auburn Park Station project at 79th Street. The project will replace the bridge and improve the supporting structure to enhance the safety, reliability and condition of the guideway structures.
- ❑ **Chicago Union Station, MET.** This project will support the Amtrak-led effort to complete the final design phase work and rehabilitation of Chicago Union Station. Metra and Amtrak will collaborate to maintain and improve Union Station and the facilities within the terminal.
- ❑ **Car Rehab (Amtrak Midlife Rehab), MET.** This project funds the continued rehabilitation of gallery cars used on the Metra diesel lines. The cars were delivered between 1995 and 1997. This second rehabilitation may include but is not limited to the repair of the car body structure, interior components and running gear systems.
- ❑ **Bridge Rehabilitation Program, MET.** This ongoing project will fund the preliminary engineering phase and environmental analyses as required by the National Environmental Policy Act for up to five proposed bridge rehabilitation projects per year. Projects that advance to the final design and construction phases will be funded by new, location-specific project numbers as funding becomes available. Specific bridge rehabilitation project locations are to be determined based on reviewing annual bridge condition inspections, bridge sufficiency ratings and other factors that will inform which bridges can be improved with a life-extending rehabilitation.
- ❑ **Bridge Replacement Program, MET.** This ongoing project will fund the preliminary engineering phase and environmental analyses as required by the National Environmental Policy Act for up to five proposed bridge replacement projects per year. Projects that advance to the final design and construction phases will be funded by new, location-specific project numbers as funding becomes available. Specific bridge replacement project locations are to be determined based on priority needs, annual bridge condition inspections, bridge sufficiency ratings and the potential for bundling multiple bridge replacement projects in one construction contract procurement.

- ❑ **Randolph St Interlocking, MED.** This project will replace existing switches, switch cables and track relays and cables on the Metra Electric Line at Millennium station in the Lower Randolph Street interlocking, which are more than 40+ years old and in constant need of repair.
- ❑ **Edgebrook Station, MWD.** Project funds will be utilized to construct a shelter on the outbound platform and other improvements at the Edgebrook station on the Milwaukee District North Line in Chicago. Additional project elements may include but are not limited to sidewalk repairs, upgraded bike facilities, landscape enhancements, entrance staircase and ADA ramp repairs, new signage and station displays, parking lot improvements, new curb ramps, and other related work as needed.
- ❑ **O'Hare Station Pedestrian Improvements.** This project will study to review the spatial requirements to install new stub-end tracks at the Metra O'Hare transfer station and improve the pedestrian pathway between the Metra O'Hare Transfer Station and the O'Hare Multimodal Facility. The scope of this project will be limited to preliminary design.

#### **Chicago Transit Authority**

- ❑ **Purchase Buses – Options Up to 500.** The 1000 Series New Flyer buses make up approximately 55% of the CTA's bus fleet. The fleet series replacement is expected to begin with a share of the base order (100 diesel buses) to be followed by future orders through 2030. The scope of this project will include the engineering, purchase and inspection of fully accessible, air-conditioned Clean Diesel buses, including procurement of a spare parts inventory. Engineering includes development of specifications, pre-bid engineering meetings, onsite inspections of prospective bidders and/or their vendors' plants, inspection of buses during production, and acceptance of vehicles after delivery.
- ❑ **Fiber Optics Communications/Network Upgrades.** This project involves the installation of 12 miles of innerduct and fiber optic cable and testing throughout the installation process to ensure optimal performance and quality. These funds will provide for upgrades to the fiber optic backbone communications system focusing on the Green Line from 35th/Bronzeville/IIT to Ashland/63rd, as well as other CTA rail routes throughout the system.
- ❑ **Improve Facilities – Facilities Maintenance.** Funding will be targeted at preventive maintenance projects at various CTA facilities systemwide. Work will be conducted throughout the system and is considered routine preventive maintenance. CTA's facilities department will identify stations for this targeted preventive maintenance, driven by regular field audits performed by maintenance staff. CTA facilities and stations as well as the components within them receive preventive maintenance and cleaning at regular intervals.
- ❑ **Improve Facilities – PowerHouse Mechanical Upgrades.** Funding will address the most immediate critical needs at South Shops to enable their safe and reliable operation. Funding will be targeted to mechanical upgrades to support the existing four-boiler systems at South Shops.
- ❑ **Bus Shelters Signs Upgrade.** Funding will provide for the replacement of up to 400 signs at bus shelters throughout the system. It will also include the purchase of approximately 200 digital sign replacements, installation and removal of the signs from the JCDecaux shelters, which includes fees for sign replacement, removals and electrical costs. The funding will also be used for management and monitoring software for the new digital signs and any additional costs for cellular router replacements required to communicate to the CTA network.
- ❑ **Elevated Track and Structure (Systemwide).** Funding will be targeted at preventive maintenance projects for various Infrastructure units such as track, structure and power. Capital maintenance will include:
  - Elevated Track and Structure – repair/rehabilitate track and structure elements to eliminate slow zones and upgrade the right of way along the elevated structure throughout the rail system.
  - Traction Power Substations – program that repairs and upgrades equipment at various traction power substations currently in service.
  - Third Rail and Heavy Traction Power Cables – preventive maintenance work is performed where necessary to repair/replace heavy traction power cables that feed the third rail along the tracks currently in service at various locations throughout the rail system.

- Rail Signal Systems – program provides for signal equipment repair along the rail right of way, signal equipment on rail cars, and the reconstruction of electronic components of the signal system, including relays and circuit boards.

### **Pace Bus**

- ❑ **River Division Construction – Electrification/Expansion.** This funding will be used for a continuation of the River Division Electrification/Expansion construction project. The scope includes all associated construction costs to renovate and modernize the existing River Division bus garage, including office space, to meet the growing need of storage, services, maintenance and charging infrastructure for electric buses. The scope also includes all associated construction costs to expand onto newly acquired property adjacent to and south of the existing garage. Once operational, the completed project will more than double the garage's current capacity to 106 40-foot buses and 35 paratransit vehicles.

### ***STATEWIDE REBUILD ILLINOIS HIGHLIGHTS***

Between 2019 and 2023, more than 150 unique capital projects have been funded totaling more than \$350 million. Of the counties outside of the RTA region, 95 of the 96 have at least one projected funded through this program. The following are some highlighted projects from the Round III awards.

### **City of Decatur Public Transit**

- ❑ **City of Decatur Micro transit turnkey operation.** This on-demand transit service will allow for accessibility to transit citywide. This project has been awarded eight ADA minivans through the IDOT Consolidated Vehicle Procurement program and has also been awarded \$2.5 million in federal Community Project Funding through the FY 24 THUD appropriations. Decatur also plans to fund the project with \$3.1 million from FTA Section 5307 and \$6 million from State Downstate Operating Assistance Program.

### **Effingham County Public Transportation**

- ❑ **Maintenance Facility.** Effingham County Public Transportation was awarded nearly \$3 million in Rebuild Illinois PayGo funds to build a new administration and maintenance facility in Effingham. The grant includes acquisition of land, design and construction. The new facility will include vehicle maintenance bays and indoor storage for revenue vehicles. The administrative offices will include space for management, dispatchers, drivers and meetings/training.

### **City of DeKalb**

- ❑ **Heavy Duty Buses.** The city of DeKalb was awarded \$4.2 million for the purchase of six 40-foot expansion buses at a cost of \$700,000 per bus. Currently, all fixed route vehicles in city of DeKalb Public Transit's service fleet are owned and operated by their contracted service provider, Transdev. This arrangement where the contractor provides the fleet makes DPT overly reliant on one contractor and may limit competitive bidding since few transit operators will have the resources to bring in their own bus fleet.

DPT's plan is to take advantage of funding opportunities to purchase transit vehicles under city ownership. Over time, this will reduce the reliance on one vendor to provide capital and will provide the city with options on how to transform the service in the future.

### **City of Quincy**

- ❑ **Bus Transfer Facility.** The city of Quincy was awarded \$3.9 million for the relocation of a bus transfer facility. The new transfer station and parking lot would encompass two lots located along Jersey Street between South Sixth and South Seventh streets. The combined size of the lots is 327' x 189'. A total of eight bus stalls would be constructed, with each being able to accommodate a 45-foot-long bus. The parking lot would include approximately 97 parking stalls, including nine ADA-compliant stalls near the bus stalls. The new transit transfer station will feature ADA-compliant sidewalks and ramps leading up to the accessible bus stalls. Off-street ADA vehicle parking will be incorporated into the transfer station.

### **Rock Island County Metropolitan Mass Transit District**

- **Zero-Emission Buses.** Rock Island County Metropolitan Mass Transit District was awarded \$6 million for the purchase of six replacement zero-emission buses. Replacement of the six compressed natural gas buses will lower the average age of the vehicles in the fleet and reduce the cost of maintaining outdated vehicles. It is also consistent with their efforts to transition to a mixed fleet of low- or no-emission vehicles. Over their lifetimes, the CNG and diesel buses have cost more to maintain and fuel than the anticipated lifetime for the electric fleet. This savings does not account for additional cost reductions as MetroLINK utilizes its rooftop solar array at its Operations and Maintenance Facility for vehicle charging needs.

### **Sangamon Mass Transit District**

- **Bus Transfer Facility.** Sangamon Mass Transit District was awarded \$6.9 million for the construction of a new transfer center. SMTD operates an on-street secondary transfer hub located on the south side of town central to both the east and west sides of Springfield. SMTD will construct a permanent facility to take the place of the on-street location of Junction Circle.

### **South Central Illinois Mass Transit District**


- **Bus Transfer Facility.** South Central Illinois Mass Transit District was awarded \$900,000 for the second phase of the construction of a new transfer facility. In Rebuild Illinois Round II, South Central Illinois MTD was awarded funding for the purchase and paving of a vacant lot for use as a transfer station in Mount Vernon. After purchasing the property and paving it with Rebuild Illinois Round II funds, South Central Illinois MTD will use the Round III funds to fence the property for security and construct a small building on the property that will serve as a shelter for riders and as an information and ticket sales station. A steel canopy will also be constructed on the property that will serve as shelter for buses to transfer riders for both intra- and inter-city routes. Six bus slips will initially be installed to accommodate present needs as well as provide an extra space for other transit agencies to utilize for transfers between transit districts.



# FY 2026-2031

## PROPOSED HIGHWAY IMPROVEMENT PROGRAM

Project Listing



# GUIDE TO HIGHWAY PROJECT LISTINGS

Projects on the state highway system identified for the FY 2026-2031 Proposed Highway Improvement Program are listed on the following pages. The lists are identified within IDOT's nine geographic highway districts. The map on page 71 shows individual highway district boundaries.

The following sequence is used within the district project listing:

- ☐ Interstate-marked routes in ascending numerical order
- ☐ U.S.-marked routes in ascending numerical order
- ☐ Illinois-marked routes in ascending numerical order
- ☐ Unmarked routes in alphabetical order by street name starting with numbered streets

The estimated cost of each project is shown. The actual cost of a project listed for FY 2026-2031 can vary depending on when it is implemented in the multi-year period.

The listing of projects is arranged in seven columns:

Route/Street	Location	Improvements	Est. Cost	City	MYP Years	
		TAMP Category			Past	Current

- ☐ **Route/Street** – Identifies the marked route(s) and street name.
- ☐ **Location** – Identifies project limits and length.
- ☐ **Improvements** – Identifies type of improvement.
- ☐ **TAMP Category** – Identifies the Transportation Asset Management Plan category that the project falls within.
- ☐ **Est. Cost** – Identifies the estimated project cost.
- ☐ **City/County** – Identifies city or county.
- ☐ **MYP Years Past** – Identifies the number of years a project has appeared in the multi-year program. FY 2026-2031 is year one.
- ☐ **MYP Years Current** – Identifies projects scheduled for FY 2026 and those scheduled for FY 2027-2031.
- ☐ Project footnotes denote special fund sources, participation requirements and other important, project-specific information.

## Roadway Information

Miles	AADT	Truck Pct	NHS
1.27	29,579	6.3	Y
0.36	25,267	8.4	N

- ☐ **Miles** – Identifies project length.
- ☐ **AADT** – Identifies the average volume of traffic for one day (24-hour period), also known as Annual Average Daily Traffic.
- ☐ **Truck Pct** – Identifies the percentage of the average volume of total trucks compared to the average volume of total vehicles for an average day.
- ☐ **NHS** – Shows if this route is designated as part of the National Highway System.

## Structure Information

Str Number	AADT	Truck Pct	NHS
0161013	29,100	3	Y

- ☐ **Str Number** – The unique identification number assigned to each structure.
- ☐ **AADT** – Identifies the average volume of traffic for one day (24-hour period), also known as Annual Average Daily Traffic.
- ☐ **Truck Pct** – Identifies the percentage of the average volume of total trucks compared to the average volume of total vehicles for an average day.
- ☐ **NHS** – Shows if this route is designated as part of the National Highway System.

# HIGHWAY PROJECT LISTING GLOSSARY

## A

AADT ..... Annual Average Daily Traffic  
 ADA ..... Americans with Disabilities Act  
 AVE/AV ..... Avenue

## B

BI-DIRECT .... Bi-Directional  
 BLDG ..... Building  
 BLVD ..... Boulevard  
 BUS/BUSN .... Business Route  
 BYP ..... Bypass

## C

CAA ..... Clean Air Act  
 CC ..... Community College  
 CD ..... Collector-Distributor  
 CDOT ..... Chicago Department of Transportation  
 CH ..... County Highway  
 CMAQ ..... Congestion Mitigation Air Quality  
 CO ..... County  
 CRS ..... Condition Rating Survey  
 CT ..... Court  
 CTA ..... Chicago Transit Authority

## D

DEMO ..... Demonstration  
 DIST ..... District  
 DR ..... Drive

## E

E ..... East  
 E-W ..... East-West  
 EB ..... Eastbound  
 ECL ..... East Corporate Limit  
 EIS ..... Environmental Impact Statement  
 EXPWY ..... Expressway  
 EXT ..... Extension

## F

FAP ..... Federal-aid Primary  
 FAS ..... Federal-aid Secondary  
 FAU ..... Federal-aid Urban  
 FR ..... Frontage Road  
 FT ..... Feet  
 FY ..... Fiscal Year(s)

## H

HGTS ..... Heights  
 HPP ..... High Priority Projects Program  
 HS ..... High School  
 HWY ..... Highway

## I

I ..... Interstate Route  
 ICC ..... Illinois Commerce Commission  
 IDNR ..... Illinois Department of Natural Resources  
 IDOT ..... Illinois Department of Transportation  
 IHPA ..... Illinois Historic Preservation Agency  
 ILL ..... Illinois Route  
 I&M ..... Illinois & Michigan  
 INCL ..... Including  
 INT ..... Intersection  
 INTCHG ..... Interchange  
 IRI ..... International Roughness Index  
 ITEP ..... Illinois Transportation Enhancement Program  
 ISTEA ..... Intermodal Surface Transportation Efficiency Act of 1991  
 ISTHA ..... Illinois State Toll Highway Authority

## J

JCT ..... Junction

## L

LN ..... Lane

## M

MAP-21 ..... Moving Ahead for Progress in the 21st Century  
 METRA ..... Rail Transit System  
 MI ..... Mile(s)  
 MO ..... Missouri  
 MRB ..... Mississippi River Bridge  
 MT ..... Mount  
 MYP ..... Multi-Year Program

## N

N ..... North  
 NB ..... Northbound  
 NCL ..... North Corporate Limit  
 NCIIP ..... National Corridor Infrastructure Improvement Program  
 NE ..... Northeast  
 NW ..... Northwest  
 NHS ..... National Highway System

## O

OR ..... Other Road

**P**

---

P.E.....	Preliminary Engineering
PE (PHASE I) ..	Location Studies
PE (PHASE II)..	Plan Preparation
PK .....	Park
PKWY .....	Parkway
PL.....	Place
PNRS.....	Projects of National and Regional Significance

**R**

---

RD .....	Road
REHAB .....	Rehabilitation
ROW .....	Right of Way
RR .....	Railroad

**S**

---

S.....	South
SAFETEA-LU ..	Safe Accountable Flexible and Efficient Transportation Equity Act – Legacy for Users
SB .....	Southbound
SBI.....	State Bond Issue
SCL .....	South Corporate Limit
SE .....	Southeast
SMART .....	Surface Maintenance at the Right Time
ST.....	Street
STA.....	Station
STR .....	Structure
SW.....	Southwest

**T**

---

TAMP .....	Transportation Asset Management Plan
TEA-21.....	Transportation Equity Act for the 21st Century
TI .....	Transportation Improvements
TR .....	Township Road
TRAF .....	Traffic
TRIB.....	Tributary
TSL .....	Type, Size and Location Plans

**U**

---

US .....	US Route
----------	----------

**W**

---

W .....	West
WB.....	Westbound
WCL.....	West Corporate Limit

# IDOT REGION AND DISTRICT BOUNDARIES

## ILLINOIS DEPARTMENT OF TRANSPORTATION REGION and DISTRICT BOUNDARIES

**Region 1** 

### DISTRICT 1

201 WEST CENTER COURT  
SCHAUMBURG, ILLINOIS 60196  
PHONE: 847/705-4000


**Region 2** 

### DISTRICT 2

819 DEPOT AVENUE  
DIXON, ILLINOIS 61021  
PHONE: 815/284-2271

### DISTRICT 3

700 EAST NORRIS DRIVE  
OTTAWA, ILLINOIS 61350  
PHONE: 815/434-6131


**Region 3** 

### DISTRICT 4

401 MAIN STREET  
PEORIA, ILLINOIS 61602  
PHONE: 309/671-3333

### DISTRICT 5

13473 IL HWY 133  
P.O. BOX 610  
PARIS, ILLINOIS 61944  
PHONE: 217/465-4181


**Region 4** 

### DISTRICT 6

3215 EXECUTIVE PARK DRIVE  
SPRINGFIELD, ILLINOIS 62703  
PHONE: 217/782-7301

### DISTRICT 7

400 WEST WABASH  
EFFINGHAM, ILLINOIS 62401  
PHONE: 217/342-3951

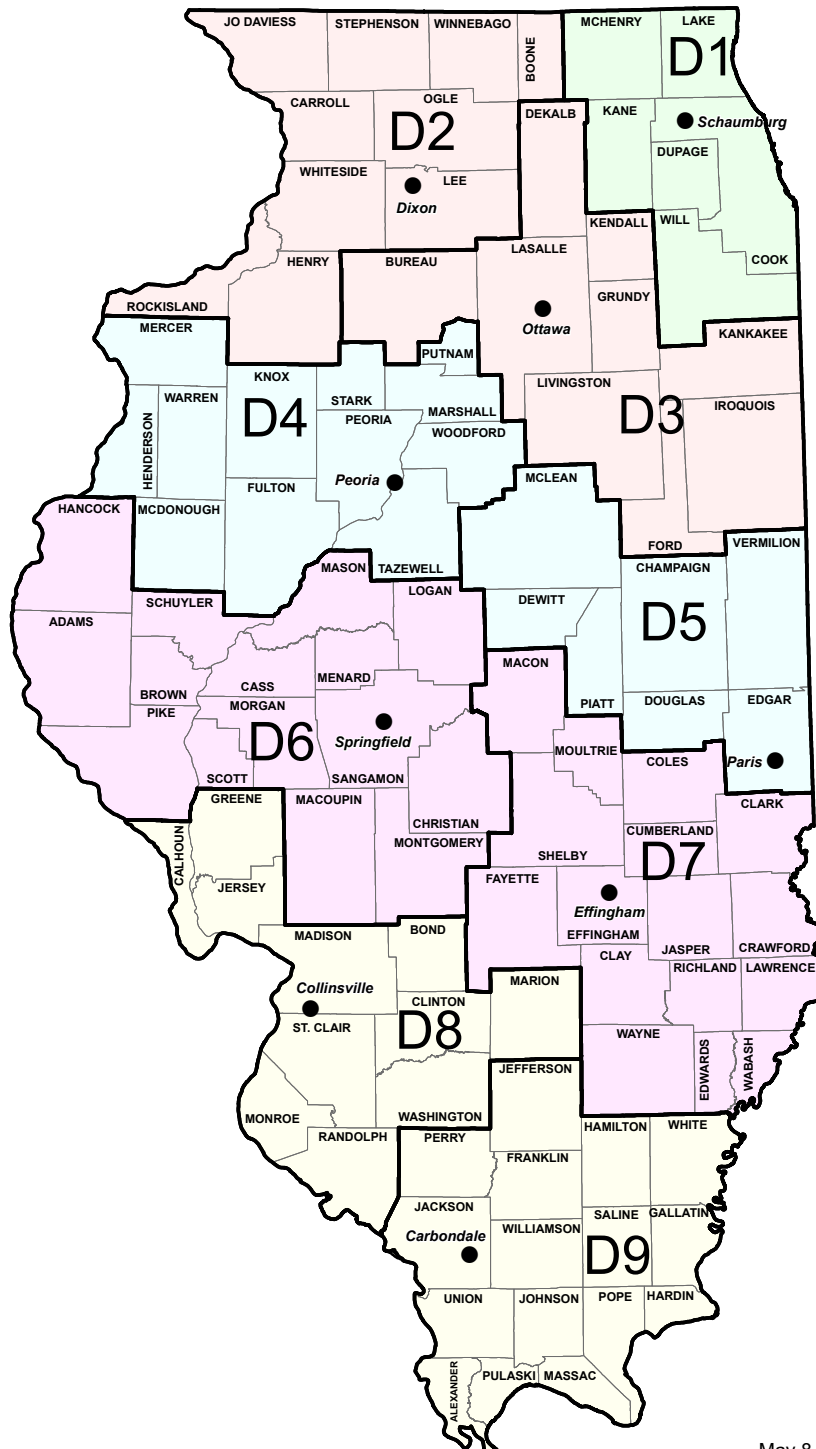
**Region 5** 

### DISTRICT 8

1102 EASTPORT PLAZA DRIVE  
COLLINSVILLE, ILLINOIS 62234  
PHONE: 618/346-3100

### DISTRICT 9

STATE TRANSPORTATION BUILDING  
P.O. BOX 100  
CARBONDALE, ILLINOIS 62903  
PHONE: 618/549-2171



May 8, 2024



Illinois Department of Transportation



Mapping & Information Systems  
Office of Planning & Programming

# HIGHWAY PROJECT LISTING INDEX

---

<b><u>District 1</u></b>	<b><u>Page</u></b>
Program Summary.....	1-i
State Project List .....	1-1 to 1-252
Local Project List .....	1-253 to 1-317
 <b><u>District 2</u></b>	
Program Summary.....	2-i
State Project List .....	2-1 to 2-112
Local Project List .....	2-113 to 2-124
 <b><u>District 3</u></b>	
Program Summary.....	3-i
State Project List .....	3-1 to 3-66
Local Project List .....	3-67 to 3-83
 <b><u>District 4</u></b>	
Program Summary.....	4-i
State Project List .....	4-1 to 4-65
Local Project List .....	4-66 to 4-76
 <b><u>District 5</u></b>	
Program Summary.....	5-i
State Project List .....	5-1 to 5-39
Local Project List .....	5-40 to 5-47
 <b><u>District 6</u></b>	
Program Summary.....	6-i
State Project List .....	6-1 to 6-70
Local Project List .....	6-71 to 6-96
 <b><u>District 7</u></b>	
Program Summary.....	7-i
State Project List .....	7-1 to 7-52
Local Project List .....	7-53 to 7-74
 <b><u>District 8</u></b>	
Program Summary.....	8-i
State Project List .....	8-1 to 8-66
Local Project List .....	8-67 to 8-90
 <b><u>District 9</u></b>	
Program Summary.....	9-i
State Project List .....	9-1 to 9-70
Local Project List .....	9-71 to 9-82
 <b><u>Statewide Items</u></b>	
Program Summary.....	0-i
State Project List .....	0-1 to 0-20
Local Project List .....	0-21 to 0-25

# DISTRICT 1 OVERVIEW

FY 2026-2031

## 6 COUNTIES

- COOK
- DUPAGE
- KANE
- LAKE
- MCHENRY
- WILL

**5,639** LANE MILES OF HIGHWAYS

**1,455** BRIDGES

**157.2 MILLION** MILES OF TRAVEL DAILY

**\$8.3 BILLION** FOR IMPROVEMENTS DURING FY 2026-2031



## MAJOR DISTRICT HIGHWAY PROJECTS BY COUNTY

### COOK

- **I-55:** \$454 million for the rehabilitation of 49 bridges from the Chinatown feeder ramps to Wolf Road including the reconstruction of the Illinois 50 (Cicero Avenue) and Illinois 43 (Harlem Avenue) interchanges in Chicago.
- **I-80 (Eastbound):** \$59.1 million for bridge replacement at I-294 in Hazel Crest.
- **I-90/94:** \$12.9 million for bridge deck overlays at Ogden Avenue in Chicago.
- **I-94:** \$18.1 million for bridge replacement at Devon Avenue in Chicago and Lincolnwood.
- **I-190 at Bessie Coleman Drive to I-90 (Kennedy Expressway) and I-294:** \$761 million for a new interchange, new bridge, bridge replacements, reconstruction and construction of auxiliary lanes, additional ramps in Chicago and Rosemont.
- **I-290:** \$50 million for 12.4 miles of standard overlay from I-88 to east of Ashland Avenue.
- **I-290 Corridor:** \$1.3 billion for bridge replacement, rehabilitation, interchange reconstruction, and drainage from Mannheim Road to Racine Avenue.
- **U.S. 12/20/45 (95th Street):** \$93 million for several bridge replacements, intersection reconstruction and additional improvements at Stony Island Avenue in Chicago.
- **U.S. 20:** \$127.9 million for construction of a new interchange, retaining walls and bridge replacement at Shales Parkway in Elgin.
- **Illinois 43:** \$128 million for a railroad grade separation at the BRC Railroad in Bedford Park.
- **Ida B. Wells Drive:** \$27.1 million for bridge superstructure replacement, superstructure rehabilitation and new bridge deck at the Old Post Office in Chicago.
- **Kedzie Avenue:** \$39.1 million for a bridge superstructure replacement over CSXT RR and Wireton Road in Blue Island.
- **Pershing Road:** \$64.5 million for bridge replacement and pedestrian and bicycle improvements at Racine Avenue and at CN Railroad in Chicago.
- **Willow Road:** \$27 million for resurfacing on 1 mile, additional lanes, intersection improvement, pedestrian and bicycle improvements, and additional improvements from east of the Des Plaines River to Waterview Drive/Protection Parkway in Glenview and Prospect Heights.

### DUPAGE

- **I-290:** \$55.2 million for bridge replacement and culvert replacement at I-355 and at Spring Brook in Itasca.
- **Illinois 38:** \$42 million for resurfacing on 1 mile, widening of existing pavement, drainage, intersection reconstruction and patching from Winfield Road to County Farm Road.

### KANE

- **Illinois 47/U.S. 30:** \$86.4 million for reconstruction and construction of additional lanes for 2.4 miles, pedestrian and bicycle improvements, bridge replacements, culvert replacements, water main, sewer, and railroad relocation from Cross Street to Galena Road in Sugar Grove and Yorkville.

### LAKE

- **U.S. 41:** \$93.4 million for interchange reconstruction, construction of auxiliary lanes, pedestrian and bicycle improvements, bridge replacement, storm sewer, drainage and grading at Illinois 176 in Lake Bluff and North Chicago.
- **U.S. 45:** \$37.8 million for construction of additional lanes, reconstruction of 2 miles, and pedestrian and bicycle improvements from Illinois 132 to Washington Street.
- **Illinois 120:** \$25.8 million for reconstruction and construction of additional lanes for nearly 1 mile as well as pedestrian and bicycle improvements from Ashford Lane to U.S. 45 in Grayslake.
- **Illinois 131:** \$98.7 for reconstruction and construction of additional lanes for 2.5 miles as well as a pump station and pedestrian and bicycle improvements from Wadsworth Road to Sunset Avenue in Beach Park.

### MCHENRY

- **Illinois 31:** \$209 million for reconstruction and construction of additional lanes for 6.7 miles, pedestrian and bicycle improvements, culvert replacements, drainage improvements, traffic signal modernization and ADA improvements from Illinois 120 to Illinois 176 in McHenry, Prairie Grove and Crystal Lake.

### WILL

- **I-55:** \$144.4 million for interchange reconstruction and bridge replacement at Lorenzo Road and at Illinois 129, also auxiliary lanes and resurfacing from Illinois 129 to Lorenzo.
- **I-55:** \$192.8 million for bridge replacements and construction of interchanges at Airport Road/Lockport Road and at Illinois 126 in Romeoville.
- **I-57:** \$185.5 million for new interchange and railroad crossing construction at Eagle Lake Road.
- **I-80 from Ridge Road to U.S. 30:** \$610.8 million for multiple bridge replacements, including aging, obsolete structures over the Des Plaines River. Interchange reconstruction and bridge replacements at both the Center Street Interchange and Chicago Street. Capacity enhancements include auxiliary lanes and shoulders in Joliet, New Lenox and Minooka.
- **U.S. 52:** \$93.4 million for reconstruction and construction of additional lanes, pedestrian and bicycle improvements, bridge widening, turning lanes, culvert extension and bridge repairs from River Road to Houbolt Road in Shorewood and Joliet.
- **Illinois 53/U.S. 52:** \$49 million for intersection improvements as well as pedestrian and bicycle improvements from Patterson Road to Arsenal Road in Joliet, Elwood and Wilmington.

**COOK COUNTY**

**FY 2026-2031**

**PROPOSED HIGHWAY IMPROVEMENT PROGRAM**

**FY 2026-2031 Rebuild Illinois  
Highway Improvement Program  
District 1  
State Highways  
COOK COUNTY**

Route / Street	Location	Improvements	Est. Cost	City	MYP Years	
		TAMP Category			Past	Current
I 55 STEVENSON EXPWY	COUNTY LINE RD TO KEDZIE AVE (WB) Miles = 6.02	DESIGNED OVERLAY	\$30,000,000	BURR RIDGE SUMMIT CHICAGO STICKNEY HODGKINS FOREST VIEW COUNTRYSIDE INDIAN HEAD PARK	1	2027-2031
<b>Roadway Information</b>		REHABILITATION - PAVEMENTS				
<u>Miles</u>	<u>AADT</u>	<u>Truck Pct</u>	<u>NHS</u>			
12.04	140,349	3.4	Y			
I 55 STEVENSON EXPWY	COUNTY LINE RD TO KEDZIE AVE (EB) Miles = 6.02	DESIGNED OVERLAY	\$30,000,000	BURR RIDGE SUMMIT CHICAGO STICKNEY HODGKINS FOREST VIEW COUNTRYSIDE INDIAN HEAD PARK	1	2027-2031
<b>Roadway Information</b>		REHABILITATION - PAVEMENTS				
<u>Miles</u>	<u>AADT</u>	<u>Truck Pct</u>	<u>NHS</u>			
12.04	140,349	3.4	Y			
I 55 STEVENSON EXPWY	WOLF RD TO ILL 50 (CICERO AVE) & DCM	BRIDGE DECK OVERLAY BRIDGE JOINT REPLACE/REPAIR PATCHING DRAINAGE MISCELLANEOUS	\$50,000,000	INDIAN HEAD PARK BURR RIDGE HODGKINS SUMMIT	4	2027-2031
		PRESERVATION - BRIDGES				

**FY 2026-2031 Rebuild Illinois  
Highway Improvement Program  
District 1  
State Highways  
COOK COUNTY**

Route / Street	Location	Improvements	Est. Cost	City	MYP Years	
		TAMP Category			Past	Current
I 55 STEVENSON EXPWY	WOLF RD TO ILL 50 (CICERO AVE) & DCM	P.E. (PHASE II)	\$3,500,000	COUNTRYSIDE INDIAN HEAD PARK SUMMIT HODGKINS BURR RIDGE	2	2026
		PRESERVATION - BRIDGES				
I 55 STEVENSON EXPWY	WOLF RD TO ILL 50 (CICERO AVE) & DCM	P.E. (PHASE II)	\$2,500,000	COUNTRYSIDE INDIAN HEAD PARK SUMMIT HODGKINS BURR RIDGE	2	2027-2031
		PRESERVATION - BRIDGES				
I 55 STEVENSON EXPWY	WOLF RD TO ILL 50 (CICERO AVE) & DCM	CONSTRUCTION ENGINEERING	\$10,000,000	STICKNEY COUNTRYSIDE INDIAN HEAD PARK SUMMIT FOREST VIEW HODGKINS	2	2027-2031
		PRESERVATION - BRIDGES				
I 55 ILL 171 INTCHG	AT DES PLAINES RIVER	BRIDGE DECK OVERLAY BRIDGE JOINT REPLACE/REPAIR	\$5,500,000	SUMMIT	2	2027-2031
		PRESERVATION - BRIDGES				

**FY 2026-2031 Rebuild Illinois  
Highway Improvement Program  
District 1  
State Highways  
COOK COUNTY**

Route / Street	Location	Improvements	Est. Cost	City	MYP Years					
		TAMP Category			Past	Current				
I 55 STEVENSON EXPWY	AT ILL 43 (HARLEM AVE) (OVERHEAD) Miles = 0.10	BRIDGE REPLACEMENT RECONSTRUCTION INTERSECTION IMPROVEMENT ADA IMPROVEMENTS RR FLAGGER RETAINING WALL	\$24,493,000	FOREST VIEW	5	2027-2031				
	ILLINOIS SPECIAL BRIDGE PROGRAM PROJECT.	RECONSTRUCTION - BRIDGES					Structure Information			
							Str Number	AADT	Truck Pct	NHS
							0160316	35,500	4	Y
I 55 STEVENSON EXPWY	AT ILL 43 (HARLEM AVE) (OVERHEAD)  ILLINOIS SPECIAL BRIDGE PROGRAM PROJECT.	CONSTRUCTION ENGINEERING	\$5,600,000	FOREST VIEW	5	2027-2031				
	RECONSTRUCTION - BRIDGES									
I 55 STEVENSON EXPWY	(INBOUND/EB) AT ILL 50 (CICERO AVE) & BRC RR 0.3 MI E OF ILL 50 (CICERO AVE)  ILLINOIS SPECIAL BRIDGE PROGRAM PROJECT.	BRIDGE REPLACEMENT	\$12,000,000	STICKNEY CHICAGO	4	2027-2031				
	RECONSTRUCTION - BRIDGES	Structure Information								
		Str Number					AADT	Truck Pct	NHS	
		0160016					68,750	9	Y	
	0160018	68,750	9	Y						
I 55 STEVENSON EXPWY	(INBOUND/EB) AT ILL 50 (CICERO AVE) & BRC RR 0.3 MI E OF ILL 50 (CICERO AVE) Miles = 0.01	RECONSTRUCTION HORIZONTAL REALIGNMENT RAMP MODIFICATIONS RETAINING WALL LIGHTING	\$14,086,000	STICKNEY CHICAGO	1	2027-2031				
	RECONSTRUCTION - PAVEMENTS									

**FY 2026-2031 Rebuild Illinois  
Highway Improvement Program  
District 1  
State Highways  
COOK COUNTY**

Route / Street	Location	Improvements	Est. Cost	City	MYP Years	
		TAMP Category			Past	Current
I 55 STEVENS ON EXPWY	AT ILL 50 (CICERO AVE)	WIDENING EXISTING PAVEMENT INTERSECTION IMPROVEMENT TRAF SIGNAL MODERNIZATION DRAINAGE LANDSCAPING LIGHTING ADA IMPROVEMENTS RECONSTRUCTION - PAVEMENTS	\$9,000,000	STICKNEY	1	2027-2031
I 55 STEVENS ON EXPWY	(INBOUND/EB) AT ILL 50 (CICERO AVE) & BRC RR 0.3 MI E OF ILL 50 (CICERO AVE) ILLINOIS SPECIAL BRIDGE PROGRAM PROJECT.	CONSTRUCTION ENGINEERING RECONSTRUCTION - BRIDGES	\$3,914,000	STICKNEY CHICAGO	4	2027-2031
I 55 STEVENS ON EXPWY	ILL 50 (CICERO AVE) TO CHINATOWN FEEDER RAMPS (WB)	BRIDGE DECK OVERLAY BRIDGE JOINT REPLACE/REPAIR PATCHING DRAINAGE MISCELLANEOUS PRESERVATION - BRIDGES	\$50,000,000	CHICAGO	4	2027-2031
I 55 STEVENS ON EXPWY	ILL 50 (CICERO AVE) TO CHINATOWN FEEDER RAMPS (WB) ILLINOIS SPECIAL BRIDGE PROGRAM PROJECT.	BRIDGE DECK OVERLAY BRIDGE JOINT REPLACE/REPAIR PRESERVATION - BRIDGES	\$4,250,000	CHICAGO	2	2027-2031

**FY 2026-2031 Rebuild Illinois  
Highway Improvement Program  
District 1  
State Highways  
COOK COUNTY**

Route / Street	Location	Improvements	Est. Cost	City	MYP Years	
		TAMP Category			Past	Current
I 55 STEVENSON EXPWY	ILL 50 (CICERO AVE) TO CHINATOWN FEEDER RAMPS (WB)	P.E. (PHASE II)	\$2,500,000	CHICAGO	3	2026
		PRESERVATION - BRIDGES				
I 55 STEVENSON EXPWY	ILL 50 (CICERO AVE) TO CHINATOWN FEEDER RAMPS (WB)  <i>ILLINOIS SPECIAL BRIDGE PROGRAM PROJECT.</i>	P.E. (PHASE II)	\$500,000	CHICAGO	2	2026
		PRESERVATION - BRIDGES				
I 55 STEVENSON EXPWY	ILL 50 (CICERO AVE) TO CHINATOWN FEEDER RAMPS (WB)	P.E. (PHASE II)	\$2,000,000	CHICAGO	2	2027-2031
		PRESERVATION - BRIDGES				
I 55 STEVENSON EXPWY	ILL 50 (CICERO AVE) TO CHINATOWN FEEDER RAMPS (WB)  <i>ILLINOIS SPECIAL BRIDGE PROGRAM PROJECT.</i>	CONSTRUCTION ENGINEERING	\$10,164,000	CHICAGO STICKNEY	4	2027-2031
		PRESERVATION - BRIDGES				
I 55 STEVENSON EXPWY	ILL 50 (CICERO AVE) TO CHINATOWN FEEDER RAMPS (EB)	BRIDGE DECK OVERLAY BRIDGE JOINT REPLACE/REPAIR PATCHING DRAINAGE MISCELLANEOUS	\$50,000,000	CHICAGO	2	2027-2031
		PRESERVATION - BRIDGES				

**FY 2026-2031 Rebuild Illinois  
Highway Improvement Program  
District 1  
State Highways  
COOK COUNTY**

Route / Street	Location	Improvements	Est. Cost	City	MYP Years	
		TAMP Category			Past	Current
I 55 STEVENSON EXPWY	ILL 50 (CICERO AVE) TO CHINATOWN FEEDER RAMPS (EB)  ILLINOIS SPECIAL BRIDGE PROGRAM PROJECT.	BRIDGE DECK OVERLAY BRIDGE JOINT REPLACE/REPAIR	\$2,000,000	CHICAGO	2	2027-2031
		PRESERVATION - BRIDGES				
I 55 STEVENSON EXPWY	ILL 50 (CICERO AVE) TO CHINATOWN FEEDER RAMPS (EB)	P.E. (PHASE II)	\$2,500,000	CHICAGO	2	2026
		PRESERVATION - BRIDGES				
I 55 STEVENSON EXPWY	ILL 50 (CICERO AVE) TO CHINATOWN FEEDER RAMPS (EB)	P.E. (PHASE II)	\$2,000,000	CHICAGO	2	2027-2031
		PRESERVATION - BRIDGES				
I 55 STEVENSON EXPWY	ILL 50 (CICERO AVE) TO CHINATOWN FEEDER RAMPS (EB)	CONSTRUCTION ENGINEERING	\$10,000,000	CHICAGO	2	2027-2031
		PRESERVATION - BRIDGES				
I 55 STEVENSON EXPWY	(OUTBOUND/WB) AT ILL 50 (CICERO AVE) & AT BRC RR 0.3 MI E OF ILL 50  ILLINOIS SPECIAL BRIDGE PROGRAM PROJECT.	BRIDGE REPLACEMENT	\$11,000,000	CHICAGO STICKNEY	4	2027-2031
		RECONSTRUCTION - BRIDGES				
				Structure Information		
				Str Number	AADT	Truck Pct NHS
				0160017	68,750	9 Y
				0160019	68,750	8 Y

**FY 2026-2031 Rebuild Illinois  
Highway Improvement Program  
District 1  
State Highways  
COOK COUNTY**

Route / Street	Location	Improvements	Est. Cost	City	MYP Years	
		TAMP Category			Past	Current
I 55 STEVENSON EXPWY	(OUTBOUND/WB) AT ILL 50 (CICERO AVE) & AT BRC RR 0.3 MI E OF ILL 50 Miles = 0.01	RECONSTRUCTION HORIZONTAL REALIGNMENT TEMPORARY LIGHTING  RECONSTRUCTION - PAVEMENTS	\$15,086,000	CHICAGO STICKNEY	1	2027-2031
I 55 STEVENSON EXPWY	(OUTBOUND/WB) AT ILL 50 (CICERO AVE) & AT BRC RR 0.3 MI E OF ILL 50  <i>ILLINOIS SPECIAL BRIDGE PROGRAM PROJECT.</i>	RR FLAGGER  RECONSTRUCTION - BRIDGES	\$400,000	CHICAGO STICKNEY	3	2027-2031
I 55 STEVENSON EXPWY	(OUTBOUND/WB) AT ILL 50 (CICERO AVE) & AT BRC RR 0.3 MI E OF ILL 50  <i>ILLINOIS SPECIAL BRIDGE PROGRAM PROJECT.</i>	CONSTRUCTION ENGINEERING  RECONSTRUCTION - BRIDGES	\$3,914,000	CHICAGO STICKNEY	4	2027-2031
I 55 STEVENSON EXPWY	OVER WESTERN AVE VIADUCT (EB)  <i>ILLINOIS SPECIAL BRIDGE PROGRAM PROJECT.</i>	BRIDGE DECK OVERLAY  PRESERVATION - BRIDGES	\$15,800,000	CHICAGO	4	2027-2031
I 55 STEVENSON EXPWY	OVER WESTERN AVE VIADUCT (WB)  <i>ILLINOIS SPECIAL BRIDGE PROGRAM PROJECT.</i>	BRIDGE DECK OVERLAY  PRESERVATION - BRIDGES	\$15,800,000	CHICAGO	1	2027-2031

**FY 2026-2031 Rebuild Illinois  
Highway Improvement Program  
District 1  
State Highways  
COOK COUNTY**

Route / Street	Location	Improvements	Est. Cost	City	MYP Years	
		TAMP Category			Past	Current
I 55 STEVENS ON EXPWY	OVER WESTERN AVE VIADUCT	CONSTRUCTION ENGINEERING	\$2,800,000	CHICAGO	4	2027-2031
	ILLINOIS SPECIAL BRIDGE PROGRAM PROJECT.					
	PRESERVATION - BRIDGES					
I 57	AT VOLLMER RD (OVERHEAD)	BRIDGE SUPERSTRUCTURE REPLACE BRIDGE REPLACEMENT	\$9,500,000	MATTESON	4	2027-2031
	REHABILITATION - BRIDGES					
	Structure Information Str NumberAADTTruck PctNHS 016109817,2002N					
I 57	AT VOLLMER RD (OVERHEAD)	P.E. (PHASE II)	\$910,000	MATTESON	4	2026
	REHABILITATION - BRIDGES					
I 57	AT VOLLMER RD (OVERHEAD)	LAND ACQUISITION	\$200,000	MATTESON	2	2026
	REHABILITATION - BRIDGES					
I 57	AT VOLLMER RD (OVERHEAD)	LAND ACQUISITION	\$800,000	MATTESON	2	2027-2031
	REHABILITATION - BRIDGES					

**FY 2026-2031 Rebuild Illinois  
Highway Improvement Program  
District 1  
State Highways  
COOK COUNTY**

Route / Street	Location	Improvements	Est. Cost	City	MYP Years	
		TAMP Category			Past	Current
I 57	AT VOLLMER RD (OVERHEAD)	CONSTRUCTION ENGINEERING	\$1,050,000	MATTESON	4	2027-2031
		REHABILITATION - BRIDGES				
I 57	AT FLOSSMOOR RD (OVERHEAD)	BRIDGE NEW DECK	\$6,940,000		4	2027-2031
		REHABILITATION - BRIDGES		<b>Structure Information</b> <u>Str Number</u> <u>AADT</u> <u>Truck Pct</u> <u>NHS</u> 0161099   3,550   3   N		
I 57	AT FLOSSMOOR RD (OVERHEAD)	CONSTRUCTION ENGINEERING	\$975,000		4	2027-2031
		REHABILITATION - BRIDGES				
I 57	AT 183RD ST (OVERHEAD)	BRIDGE REPLACEMENT	\$10,000,000	COUNTRY CLUB HILLS	4	2027-2031
		RECONSTRUCTION - BRIDGES		<b>Structure Information</b> <u>Str Number</u> <u>AADT</u> <u>Truck Pct</u> <u>NHS</u> 0160583   9,800   1   N		
I 57	AT 183RD ST (OVERHEAD)	P.E. (PHASE II)	\$1,300,000	COUNTRY CLUB HILLS	3	2026
		RECONSTRUCTION - BRIDGES				

**FY 2026-2031 Rebuild Illinois  
Highway Improvement Program  
District 1  
State Highways  
COOK COUNTY**

Route / Street	Location	Improvements	Est. Cost	City	MYP Years	
		TAMP Category			Past	Current
I 57	AT US 6 (159TH ST) (OVERHEAD)	BRIDGE NEW DECK BRIDGE WIDENING BRIDGE REPAIR <div>REHABILITATION - BRIDGES</div>	\$7,000,000	MARKHAM	10	2027-2031
		<b>Structure Information</b> <div> <div>Str Number</div> <div>AADT</div> <div>Truck Pct</div> <div>NHS</div> </div> <div> <div>0161013</div> <div>25,100</div> <div>3</div> <div>Y</div> </div>				
I 57	AT US 6 (159TH ST) (OVERHEAD)	CONSTRUCTION ENGINEERING <div>REHABILITATION - BRIDGES</div>	\$1,100,000	MARKHAM	4	2027-2031
I 57 VARIOUS	VARIOUS EXPRESSWAY LOCATIONS (SOUTH COOK)	BRIDGE PAINTING <div>PRESERVATION - BRIDGES</div>	\$4,000,000	CHICAGO CALUMET PARK	2	2027-2031
I 80	AT ILL 43 (HARLEM AVE) (OVERHEAD)	BRIDGE NEW DECK BRIDGE REPAIR <div>REHABILITATION - BRIDGES</div>	\$4,000,000	TINLEY PARK	5	2027-2031
		<b>Structure Information</b> <div> <div>Str Number</div> <div>AADT</div> <div>Truck Pct</div> <div>NHS</div> </div> <div> <div>0160325</div> <div>34,200</div> <div>5</div> <div>Y</div> </div>				
I 80	AT ILL 43 (HARLEM AVE) (OVERHEAD)	CONSTRUCTION ENGINEERING <div>REHABILITATION - BRIDGES</div>	\$600,000	TINLEY PARK	3	2027-2031

**FY 2026-2031 Rebuild Illinois  
Highway Improvement Program  
District 1  
State Highways  
COOK COUNTY**

Route / Street	Location	Improvements	Est. Cost	City	MYP Years	
		TAMP Category			Past	Current
I 80	AT OAK PARK AVE (OVERHEAD)	BRIDGE SUPERSTRUCTURE REPLACE BRIDGE WIDENING BIKEWAY REHABILITATION - BRIDGES	\$5,200,000	TINLEY PARK	10	2027-2031
				<b>Structure Information</b> <u>Str Number</u> <u>AADT</u> <u>Truck Pct</u> <u>NHS</u> 0160927   2,700   1   N		
I 80	AT 183RD ST (OVERHEAD)	BRIDGE REPLACEMENT RECONSTRUCTION - BRIDGES	\$11,000,000		4	2027-2031
				<b>Structure Information</b> <u>Str Number</u> <u>AADT</u> <u>Truck Pct</u> <u>NHS</u> 0160582   8,450   6   N		
I 80	AT 183RD ST (OVERHEAD)	P.E. (PHASE II) RECONSTRUCTION - BRIDGES	\$675,000		4	2026
I 80	AT 183RD ST (OVERHEAD)	LAND ACQUISITION RECONSTRUCTION - BRIDGES	\$500,000		1	2026
I 80	AT 183RD ST (OVERHEAD)	CONSTRUCTION ENGINEERING RECONSTRUCTION - BRIDGES	\$1,000,000		4	2027-2031

**FY 2026-2031 Rebuild Illinois  
Highway Improvement Program  
District 1  
State Highways  
COOK COUNTY**

Route / Street	Location	Improvements	Est. Cost	City	MYP Years	
		TAMP Category			Past	Current
I 80 (EASTBOUND)	AT I-294 (TRI-STATE TOLLWAY) (NB)	BRIDGE REPLACEMENT	\$52,000,000	HAZEL CREST	9	2027-2031
	ILLINOIS SPECIAL BRIDGE PROGRAM PROJECT.					
		RECONSTRUCTION - BRIDGES		Structure Information Str Number    AADT    Truck Pct    NHS 0162132    500    24    Y		
I 80 (EASTBOUND)	AT I-294 (TRI-STATE TOLLWAY) (NB)	P.E. (PHASE II)	\$3,700,000	HAZEL CREST	1	2026
	ILLINOIS SPECIAL BRIDGE PROGRAM PROJECT.					
		RECONSTRUCTION - BRIDGES				
I 80 (EASTBOUND)	AT I-294 (TRI-STATE TOLLWAY) (NB)	CONSTRUCTION ENGINEERING	\$3,363,000	HAZEL CREST	7	2027-2031
	ILLINOIS SPECIAL BRIDGE PROGRAM PROJECT.					
		RECONSTRUCTION - BRIDGES				
I 80	I-294 (TRI-STATE TOLLWAY) TO STATE LINE - (FLEX RD - ITS)	ADDITIONAL LANES MISCELLANEOUS	\$34,000,000	EAST HAZEL CREST SOUTH HOLLAND HAZEL CREST THORNTON LANSING	1	2026
		MISCELLANEOUS IMPROVEMENTS				

**FY 2026-2031 Rebuild Illinois  
Highway Improvement Program  
District 1  
State Highways  
COOK COUNTY**

Route / Street	Location	Improvements	Est. Cost	City	MYP Years	
		TAMP Category			Past	Current
I 90 I 94 KENNEDY EXPWY EDENS EXPWY	VARIOUS BRIDGES	BRIDGE DECK SEALING	\$460,000	CHICAGO WILMETTE SKOKIE	2	2027-2031
		PRESERVATION - BRIDGES				
I 90 I 94 KENNEDY EXPWY EDENS EXPWY	AT VARIOUS LOCATIONS	BRIDGE PAINTING	\$13,000,000	CHICAGO	2	2027-2031
		PRESERVATION - BRIDGES				
I 90 I 94 DAN RYAN EXPWY	OHIO ST TO 31ST ST  <i>DATA DRIVEN DECISIONS PROJECT.</i>	P.E. (FEASIBILITY STUDY)	\$3,000,000	CHICAGO	4	2026
		RECONSTRUCTION - BRIDGES				
I 90 I 94 DAN RYAN EXPWY	OHIO ST TO 31ST ST  <i>DATA DRIVEN DECISIONS PROJECT.</i>	P.E. (FEASIBILITY STUDY)	\$6,000,000	CHICAGO	4	2027-2031
		RECONSTRUCTION - BRIDGES				

**FY 2026-2031 Rebuild Illinois  
Highway Improvement Program  
District 1  
State Highways  
COOK COUNTY**

Route / Street	Location	Improvements	Est. Cost	City	MYP Years	
		TAMP Category			Past	Current
I 90 I 94 KENNEDY EXPWY	AT OGDEN AVE (SB) (OVERHEAD)	BRIDGE DECK OVERLAY	\$4,500,000	CHICAGO	4	2027-2031
		MAINTENANCE - BRIDGES				
I 90 I 94 KENNEDY EXPWY	AT OGDEN AVE (SB) (OVERHEAD)	P.E. (PHASE II)	\$950,000	CHICAGO	4	2027-2031
		MAINTENANCE - BRIDGES				
I 90 I 94 KENNEDY EXPWY	AT OGDEN AVE (SB) (OVERHEAD)	CONSTRUCTION ENGINEERING	\$675,000	CHICAGO	4	2027-2031
		MAINTENANCE - BRIDGES				
I 90 I 94 KENNEDY EXPWY	AT OGDEN AVE (NB) (OVERHEAD)	BRIDGE DECK OVERLAY	\$5,000,000	CHICAGO	4	2027-2031
		MAINTENANCE - BRIDGES				
I 90 I 94 KENNEDY EXPWY	AT OGDEN AVE (NB) (OVERHEAD)	P.E. (PHASE II)	\$950,000	CHICAGO	4	2027-2031
		MAINTENANCE - BRIDGES				

**FY 2026-2031 Rebuild Illinois  
Highway Improvement Program  
District 1  
State Highways  
COOK COUNTY**

Route / Street	Location	Improvements	Est. Cost	City	MYP Years	
		TAMP Category			Past	Current
I 90 I 94 KENNEDY EXPWY	AT OGDEN AVE (NB) (OVERHEAD)	CONSTRUCTION ENGINEERING	\$750,000	CHICAGO	4	2027-2031
		MAINTENANCE - BRIDGES				
I 90 I 94 KENNEDY EXPWY	AT GRAND AVE	BRIDGE REPAIR BRIDGE JOINT REPLACE/REPAIR BRIDGE DECK OVERLAY	\$8,500,000	CHICAGO	4	2027-2031
		PRESERVATION - BRIDGES				
I 90 I 94 KENNEDY EXPWY	AT GRAND AVE	P.E. (PHASE II)	\$1,190,000	CHICAGO	4	2026
		PRESERVATION - BRIDGES				
I 90 I 94 KENNEDY EXPWY	AT GRAND AVE	CONSTRUCTION ENGINEERING	\$1,275,000	CHICAGO	4	2027-2031
		PRESERVATION - BRIDGES				
I 90 I 94 KENNEDY EXPWY	UNDER HUBBARD ST	BRIDGE NEW DECK	\$4,000,000	CHICAGO	1	2027-2031
		RECONSTRUCTION - BRIDGES				
				<b>Structure Information</b>		
				<u>Str Number</u>	<u>AADT</u>	<u>Truck Pct NHS</u>
				0162050	3,650	5 N

**FY 2026-2031 Rebuild Illinois  
Highway Improvement Program  
District 1  
State Highways  
COOK COUNTY**

Route / Street	Location	Improvements	Est. Cost	City	MYP Years	
		TAMP Category			Past	Current
I 90 I 94 KENNEDY EXPWY	AT LAKE ST	BRIDGE DECK OVERLAY BRIDGE JOINT REPLACE/REPAIR BRIDGE BEAM REPLACEMENT  PRESERVATION - BRIDGES	\$3,250,000	CHICAGO	2	2027-2031
I 90 I 94 KENNEDY EXPWY	MADISON ST TO LAKE ST	BRIDGE PAINTING  MISCELLANEOUS IMPROVEMENTS	\$5,000,000	CHICAGO	1	2027-2031
I 90 I 94 KENNEDY EXPWY	AT WASHINGTON BLVD	BRIDGE DECK OVERLAY BRIDGE JOINT REPLACE/REPAIR  PRESERVATION - BRIDGES	\$3,250,000	CHICAGO	2	2027-2031
I 90 I 94 KENNEDY EXPWY	UNDER MADISON ST	BRIDGE JOINT REPLACE/REPAIR BRIDGE DECK OVERLAY BRIDGE SUBSTRUCTURE REHAB  PRESERVATION - BRIDGES	\$3,000,000	CHICAGO	1	2027-2031

**FY 2026-2031 Rebuild Illinois  
Highway Improvement Program  
District 1  
State Highways  
COOK COUNTY**

Route / Street	Location	Improvements	Est. Cost	City	MYP Years	
		TAMP Category			Past	Current
I 90 I 94 KENNEDY EXPWY	UNDER RANDOLPH ST	BRIDGE DECK OVERLAY BRIDGE JOINT REPLACE/REPAIR	\$3,000,000	CHICAGO	1	2027-2031
		MAINTENANCE - BRIDGES				
I 90 KENNEDY EXPWY	AT FOSTER AVE	CONSTRUCTION ENGINEERING	\$1,250,000	CHICAGO	3	2026
		RECONSTRUCTION - BRIDGES				
I 90 I 94 KENNEDY EXPWY (NORTHBOUND)	I-94 (EDENS EXPWY) TO HUBBARD ST	CONSTRUCTION ENGINEERING	\$3,000,000	CHICAGO	4	2026
		PRESERVATION - BRIDGES				
I 90 I 94 KENNEDY EXPWY (NORTHBOUND)	I-94 (EDENS EXPWY) TO HUBBARD ST	CONSTRUCTION ENGINEERING	\$500,000	CHICAGO	3	2027-2031
		PRESERVATION - BRIDGES				

**FY 2026-2031 Rebuild Illinois  
Highway Improvement Program  
District 1  
State Highways  
COOK COUNTY**

Route / Street	Location	Improvements	Est. Cost	City	MYP Years	
		TAMP Category			Past	Current
I 94 EDENS EXPWY / TRI-ST CONNECTOR	AT PFINGSTEN RD (OVERHEAD)  <i>IDOT PARTICIPATION IN PROJECT.</i>	BRIDGE REPLACEMENT	\$2,200,000	DEERFIELD	9	2026
		RECONSTRUCTION - BRIDGES				
I 94 EDENS EXPWY	RAMP (SB) TO US 41 (SKOKIE AVE) (OVERHEAD)	BRIDGE SUPERSTRUCTURE REPLACE	\$5,000,000	WILMETTE	3	2027-2031
		REHABILITATION - BRIDGES				
				<b>Structure Information</b>		
				<u>Str Number</u> <u>AADT</u> <u>Truck Pct</u> <u>NHS</u>		
				0160167 7,300 3 Y		
I 94 EDENS EXPWY	AT TOWER RD	BRIDGE PAINTING	\$275,000	NORTHFIELD	1	2027-2031
		PRESERVATION - BRIDGES				
I 94 US 41 EDENS EXPWY	AT WINNETKA RD (OVERHEAD)	BRIDGE REPLACEMENT RETAINING WALL	\$7,000,000	NORTHFIELD	28	2027-2031
		RECONSTRUCTION - BRIDGES				
				<b>Structure Information</b>		
				<u>Str Number</u> <u>AADT</u> <u>Truck Pct</u> <u>NHS</u>		
				0160923 6,750 3 N		
I 94 US 41 EDENS EXPWY	AT WINNETKA RD (OVERHEAD)	CONSTRUCTION ENGINEERING	\$1,100,000	NORTHFIELD	1	2027-2031
		RECONSTRUCTION - BRIDGES				

**FY 2026-2031 Rebuild Illinois  
Highway Improvement Program  
District 1  
State Highways  
COOK COUNTY**

Route / Street	Location	Improvements	Est. Cost	City	MYP Years	
		TAMP Category			Past	Current
I 94 EDENS EXPWY	AT TOUHY AVE (OVERHEAD)	BRIDGE REPAIR	\$8,930,000	LINCOLNWOOD	4	2027-2031
	ILLINOIS SPECIAL BRIDGE PROGRAM PROJECT.					
	MAINTENANCE - BRIDGES					
I 94 EDENS EXPWY	AT TOUHY AVE (OVERHEAD)	PATCHING BRIDGE REPAIR MISCELLANEOUS	\$1,000,000	LINCOLNWOOD	1	2026
	MAINTENANCE - PAVEMENTS					
I 94 EDENS EXPWY	AT TOUHY AVE (OVERHEAD)	P.E. (PHASE II)	\$1,040,000	LINCOLNWOOD	4	2027-2031
	ILLINOIS SPECIAL BRIDGE PROGRAM PROJECT.					
	REHABILITATION - BRIDGES					
I 94 EDENS EXPWY	AT TOUHY AVE (OVERHEAD)	CONSTRUCTION ENGINEERING	\$2,200,000	LINCOLNWOOD	4	2027-2031
	ILLINOIS SPECIAL BRIDGE PROGRAM PROJECT.					
	REHABILITATION - BRIDGES					
I 94 EDENS EXPWY	AT DEVON AVE (OVERHEAD)	BRIDGE REPLACEMENT TRAF SIGNAL MODERNIZATION LIGHTING ADA IMPROVEMENTS	\$16,000,000	CHICAGO LINCOLNWOOD	9	2026
	RECONSTRUCTION - BRIDGES					
				Structure Information		
				Str Number	AADT	Truck Pct NHS
				0160834	22,400	2 N

**FY 2026-2031 Rebuild Illinois  
Highway Improvement Program  
District 1  
State Highways  
COOK COUNTY**

Route / Street	Location	Improvements	Est. Cost	City	MYP Years	
		TAMP Category			Past	Current
I 94 EDENS EXPWY	AT DEVON AVE (OVERHEAD)	CONSTRUCTION ENGINEERING	\$2,102,000	CHICAGO LINCOLNWOOD	4	2026
		RECONSTRUCTION - BRIDGES				
I 94 I 90 KENNEDY EXPWY	AT FULTON ST (OVERHEAD)	BRIDGE REPLACEMENT	\$20,000,000	CHICAGO	7	2027-2031
		RECONSTRUCTION - BRIDGES				
I 94 I 90 KENNEDY EXPWY	AT FULTON ST (OVERHEAD)	P.E. (PHASE I)	\$1,000,000	CHICAGO	2	2027-2031
		RECONSTRUCTION - BRIDGES				
I 94 I 90 KENNEDY EXPWY	AT FULTON ST (OVERHEAD)	P.E. (PHASE II)	\$2,600,000	CHICAGO	4	2027-2031
		RECONSTRUCTION - BRIDGES				
I 94 I 90 KENNEDY EXPWY	AT FULTON ST (OVERHEAD)	CONSTRUCTION ENGINEERING	\$3,000,000	CHICAGO	4	2027-2031
		RECONSTRUCTION - BRIDGES				

**FY 2026-2031 Rebuild Illinois  
Highway Improvement Program  
District 1  
State Highways  
COOK COUNTY**

Route / Street		Location	Improvements	Est. Cost	City	MYP Years	
			TAMP Category			Past	Current
I 94	BISHOP FORD EXPWY	W OF MARTIN LUTHER KING DR TO LITTLE CALUMET RIVER Miles = 6.16	STANDARD OVERLAY BRIDGE REPAIR BRIDGE SUPERSTRUCTURE REHAB BRIDGE JOINT REPLACE/REPAIR BRIDGE DECK OVERLAY CULVERT REPAIR PATCHING LIGHTING SIGN BOARD SYSTEM RR FLAGGER	\$85,000,000	CHICAGO CALUMET CITY	9	2027-2031
Roadway Information			PRESERVATION - BRIDGES				
Miles	AADT	Truck Pct	NHS				
6.16	165,790	0.0	Y				
I 94	BISHOP FORD EXPWY	W OF MARTIN LUTHER KING DR TO US 6 (159TH ST)	DRAINAGE	\$35,000,000	CHICAGO CALUMET CITY DOLTON SOUTH HOLLAND	2	2027-2031
			MAINTENANCE - PAVEMENTS				
I 94	BISHOP FORD EXPWY	W OF MARTIN LUTHER KING DR TO US 6 (159TH ST)	CONSTRUCTION ENGINEERING	\$4,500,000	CHICAGO CALUMET CITY DOLTON SOUTH HOLLAND	2	2026
			REHABILITATION - PAVEMENTS				
I 94	BISHOP FORD EXPWY	W OF MARTIN LUTHER KING DR TO US 6 (159TH ST)	CONSTRUCTION ENGINEERING	\$15,600,000	CHICAGO CALUMET CITY	5	2027-2031
			PRESERVATION - BRIDGES				

**FY 2026-2031 Rebuild Illinois  
Highway Improvement Program  
District 1  
State Highways  
COOK COUNTY**

Route / Street		Location	Improvements	Est. Cost	City	MYP Years	
			TAMP Category			Past	Current
I 94	VARIOUS LOCATIONS		BRIDGE PAINTING	\$6,000,000	CALUMET CITY CHICAGO DOLTON SOUTH HOLLAND	2	2027-2031
BISHOP FORD EXPWY							
			PRESERVATION - BRIDGES				
I 190	AT BESSIE COLEMAN INTCHG		INTERCHANGE (NEW) ADD AUXILIARY LANES BRIDGE (NEW) BRIDGE REPLACEMENT	\$90,000,000	CHICAGO	5	2027-2031
KENNEDY EXPWY							
			INITIAL CONSTRUCTION - PAVEMENTS		Structure Information		
					Str Number	AADT	Truck Pct NHS
					0166588	48,000	2 Y
					0166589	48,000	2 Y
I 190	AT BESSIE COLEMAN INTCHG		CONSTRUCTION ENGINEERING	\$13,500,000	CHICAGO	4	2027-2031
KENNEDY EXPWY							
			INITIAL CONSTRUCTION - PAVEMENTS				
I 190	BESSIE COLEMAN DR TO I-90 (KENNEDY EXPWY)		RECONSTRUCTION	\$80,000,000	CHICAGO	3	2027-2031
KENNEDY EXPWY		Miles = 2.08			ROSEMONT		
			RECONSTRUCTION - PAVEMENTS				
Roadway Information							
Miles	AADT	Truck Pct	NHS				
2.08	78,899	3.1	Y				

**FY 2026-2031 Rebuild Illinois  
Highway Improvement Program  
District 1  
State Highways  
COOK COUNTY**

Route / Street	Location	Improvements	Est. Cost	City	MYP Years		
		TAMP Category			Past	Current	
I 190 KENNEDY EXPWY	BESSIE COLEMAN INTCHG (EB) TO I-294 (TRI-STATE TOLLWAY) Miles = 1.70	RECONSTRUCTION ADD RAMPS BRIDGE REPLACEMENT	\$67,965,000	CHICAGO ROSEMONT	4	2027-2031	
Roadway Information		RECONSTRUCTION - PAVEMENTS	Structure Information				
Miles	AADT	Truck Pct	NHS	Str Number	AADT	Truck Pct	NHS
0.96	100,814	2.8	Y	0160508	48,700	3	Y
I 190 KENNEDY EXPWY	BESSIE COLEMAN INTCHG (EB) TO I-294 (TRI-STATE TOLLWAY)	ADD AUXILIARY LANES	\$48,287,000	CHICAGO ROSEMONT	3	2027-2031	
		INITIAL CONSTRUCTION - PAVEMENTS					
I 190 KENNEDY EXPWY	BESSIE COLEMAN INTCHG (EB) TO I-294 (TRI-STATE TOLLWAY)	BRIDGE (NEW)	\$4,465,000	CHICAGO ROSEMONT	4	2027-2031	
		INITIAL CONSTRUCTION - BRIDGES					
I 190 KENNEDY EXPWY (EASTBOUND)	AT I-294 (TRI-STATE TOLLWAY) (BESSIE COLEMAN INTCHG)	CONSTRUCTION ENGINEERING	\$18,000,000	CHICAGO ROSEMONT	4	2027-2031	
		RECONSTRUCTION - PAVEMENTS					

**FY 2026-2031 Rebuild Illinois  
Highway Improvement Program  
District 1  
State Highways  
COOK COUNTY**

Route / Street		Location		Improvements	Est. Cost	City	MYP Years	
				TAMP Category			Past	Current
I 190		I-294 (TRI-STATE TOLLWAY) TO DES PLAINES RIVER		RECONSTRUCTION	\$44,893,000	ROSEMONT	4	2027-2031
KENNEDY EXPWY		RD		BRIDGE REPLACEMENT		CHICAGO		
		Miles = 0.41						
Roadway Information			RECONSTRUCTION - PAVEMENTS		Structure Information			
Miles	AADT	Truck Pct	NHS			Str Number	AADT	Truck Pct NHS
0.82	66,368	3.6	Y			0160510	40,500	3 Y
						0160511	31,550	3 Y
						0160514	31,550	2 Y
I 190		I-294 (TRI-STATE TOLLWAY) TO DES PLAINES RIVER		ADD AUXILIARY LANES	\$29,929,000	ROSEMONT	3	2027-2031
KENNEDY EXPWY		RD				CHICAGO		
			INITIAL CONSTRUCTION - PAVEMENTS					
I 190		I-294 (TRI-STATE TOLLWAY) TO DES PLAINES RIVER		CONSTRUCTION ENGINEERING	\$11,250,000	ROSEMONT	4	2027-2031
KENNEDY EXPWY		RD				CHICAGO		
			RECONSTRUCTION - PAVEMENTS					
I 190		US 12/45 (MANNHEIM RD) (NB) & ALL CONNECTED		RECONSTRUCTION	\$29,633,000	CHICAGO	4	2027-2031
KENNEDY EXPWY		RAMPS		ADD RAMPS				
		Miles = 0.62		BRIDGE REPLACEMENT				
Roadway Information			RECONSTRUCTION - PAVEMENTS		Structure Information			
Miles	AADT	Truck Pct	NHS			Str Number	AADT	Truck Pct NHS
1.24	33,725	6.0	Y			0162717	14,350	5 Y

**FY 2026-2031 Rebuild Illinois  
Highway Improvement Program  
District 1  
State Highways  
COOK COUNTY**

Route / Street	Location	Improvements	Est. Cost	City	MYP Years	
		TAMP Category			Past	Current
I 190 KENNEDY EXPWY	US12/45 (MANNHEIM RD) (NB) & ALL CONNECTED RAMPS	CONSTRUCTION ENGINEERING	\$5,200,000	CHICAGO	4	2027-2031

RECONSTRUCTION - PAVEMENTS

I 190 US 12 US 45 KENNEDY EXPWY	US 12/45 (MANNHEIM RD) (SB) & ALL CONNECTED RAMPS Miles = 0.62	RECONSTRUCTION BRIDGE WIDENING	\$24,635,000	CHICAGO	4	2027-2031
--	--	-----------------------------------	--------------	---------	---	-----------

**Roadway Information**

Miles	AADT	Truck Pct	NHS
1.24	33,725	6.0	Y

RECONSTRUCTION - PAVEMENTS

**Structure Information**

Str Number	AADT	Truck Pct	NHS
0162718	24,400	7	Y

I 190 US 12 US 45 KENNEDY EXPWY	US 12/45 (MANNHEIM RD) (SB) & ALL CONNECTED RAMPS	CONSTRUCTION ENGINEERING	\$5,200,000	CHICAGO	4	2027-2031
--	--	--------------------------	-------------	---------	---	-----------

RECONSTRUCTION - PAVEMENTS

**FY 2026-2031 Rebuild Illinois  
Highway Improvement Program  
District 1  
State Highways  
COOK COUNTY**

Route / Street	Location	Improvements	Est. Cost	City	MYP Years	
		TAMP Category			Past	Current
I 190 KENNEDY EXPWY	AT US 12/45 (MANNHEIM RD) INTCHG Miles = 0.26	RECONSTRUCTION INTERCHANGE RECONSTRUCTION BRIDGE REPLACEMENT RETAINING WALL	\$51,589,000	ROSEMONT CHICAGO	4	2027-2031
<b>Roadway Information</b>		RECONSTRUCTION - PAVEMENTS				
Miles	AADT	Truck Pct	NHS			
0.51	98,633	3.0	Y			
I 190 KENNEDY EXPWY	AT US 12/45 (MANNHEIM RD) INTCHG	BRIDGE (NEW) RR FLAGGER	\$11,987,000	ROSEMONT CHICAGO	4	2027-2031
		INITIAL CONSTRUCTION - BRIDGES				
I 190 KENNEDY EXPWY	AT US 12/45 (MANNHEIM RD) INTCHG	ADD AUXILIARY LANES	\$34,394,000	ROSEMONT CHICAGO	3	2027-2031
		INITIAL CONSTRUCTION - PAVEMENTS				
I 190 KENNEDY EXPWY	AT US 12/45 (MANNHEIM RD) INTCHG	CONSTRUCTION ENGINEERING	\$13,300,000	ROSEMONT CHICAGO	4	2027-2031
		RECONSTRUCTION - PAVEMENTS				

**FY 2026-2031 Rebuild Illinois  
Highway Improvement Program  
District 1  
State Highways  
COOK COUNTY**

Route / Street		Location		Improvements	Est. Cost	City	MYP Years		
				TAMP Category			Past	Current	
I 190 KENNEDY EXPWY		DES PLAINES RIVER BRIDGE TO RIVER RD Miles = 0.27		RECONSTRUCTION BRIDGE REPLACEMENT	\$39,460,000	CHICAGO	4	2027-2031	
Roadway Information				RECONSTRUCTION - PAVEMENTS	Structure Information				
Miles	AADT	Truck Pct	NHS			Str Number	AADT	Truck Pct	NHS
0.53	63,100	3.0	Y			0160513	31,550	2	Y
						0160512	31,550	3	Y
I 190 KENNEDY EXPWY		DES PLAINES RIVER BRIDGE TO RIVER RD		ADD AUXILIARY LANES	\$26,307,000	CHICAGO ROSEMONT	3	2027-2031	
				INITIAL CONSTRUCTION - PAVEMENTS					
I 190 KENNEDY EXPWY		DES PLAINES RIVER BRIDGE TO RIVER RD		UTILITY ADJUSTMENT	\$5,000,000	CHICAGO ROSEMONT	2	2027-2031	
				MAINTENANCE - PAVEMENTS					
I 190 KENNEDY EXPWY		DES PLAINES RIVER BRIDGE TO RIVER RD		CONSTRUCTION ENGINEERING	\$9,990,000	CHICAGO ROSEMONT	4	2027-2031	
				RECONSTRUCTION - PAVEMENTS					

**FY 2026-2031 Rebuild Illinois  
Highway Improvement Program  
District 1  
State Highways  
COOK COUNTY**

Route / Street		Location		Improvements	Est. Cost	City	MYP Years		
				TAMP Category			Past	Current	
I 190 KENNEDY EXPWY (WESTBOUND)		DES PLAINES RIVER RD TO BESSIE COLEMAN INTCHG (WB) Miles = 0.67		RECONSTRUCTION BRIDGE REPLACEMENT	\$48,569,000	CHICAGO ROSEMONT	4	2027-2031	
Roadway Information				RECONSTRUCTION - PAVEMENTS		Structure Information			
Miles	AADT	Truck Pct	NHS			Str Number	AADT	Truck Pct	NHS
1.34	91,613	3.1	Y			0161091	40,500	3	Y
						0160509	92,200	11	Y
I 190 KENNEDY EXPWY (WESTBOUND)		DES PLAINES RIVER RD TO BESSIE COLEMAN INTCHG (WB)		ADD AUXILIARY LANES	\$32,440,000	CHICAGO ROSEMONT	3	2027-2031	
				INITIAL CONSTRUCTION - PAVEMENTS					
I 190 KENNEDY EXPWY (WESTBOUND)		DES PLAINES RIVER RD TO BESSIE COLEMAN INTCHG (WB)		MISCELLANEOUS	\$1,000,000	CHICAGO ROSEMONT	1	2027-2031	
				RECONSTRUCTION - PAVEMENTS					
I 190 KENNEDY EXPWY (WESTBOUND)		DES PLAINES RIVER RD TO BESSIE COLEMAN INTCHG (WB)		CONSTRUCTION ENGINEERING	\$12,000,000	CHICAGO ROSEMONT	4	2027-2031	
				RECONSTRUCTION - PAVEMENTS					

**FY 2026-2031 Rebuild Illinois  
Highway Improvement Program  
District 1  
State Highways  
COOK COUNTY**

Route / Street	Location	Improvements	Est. Cost	City	MYP Years	
		TAMP Category			Past	Current
I 290 ILL 110 EISENHOWER EXPWY	WOLF RD TO RACINE AVE (ITS)	MISCELLANEOUS	\$3,000,000	CHICAGO BROADVIEW OAK PARK FOREST PARK BELLWOOD MAYWOOD WESTCHESTER HILLSIDE	1	2027-2031
		MAINTENANCE - PAVEMENTS				
I 290 ILL 53 EISENHOWER EXPWY	LAKE-COOK RD TO DES PLAINES AVE - (BUS ON SHOULDER)	SHOULDER REPAIR SIGNING (NEW) PAVEMENT MARKING PATCHING	\$22,100,000	ARLINGTON HEIGHTS PALATINE ROLLING MEADOWS SCHAUMBURG ELK GROVE VILLAGE ITASCA ADDISON WOOD DALE ELMHURST BERKELEY HILLSIDE WESTCHESTER BELLWOOD BROADVIEW MAYWOOD FOREST PARK	4	2026
		MAINTENANCE - PAVEMENTS				

**FY 2026-2031 Rebuild Illinois  
Highway Improvement Program  
District 1  
State Highways  
COOK COUNTY**

Route / Street	Location	Improvements	Est. Cost	City	MYP Years	
		TAMP Category			Past	Current
I 290 ILL 110 EISENHOWER EXPWY	I-88 TO E OF ASHLAND AVE Miles = 12.37	STANDARD OVERLAY	\$50,000,000	CHICAGO BROADVIEW OAK PARK FOREST PARK BELLWOOD MAYWOOD WESTCHESTER HILLSDIE	1	2027-2031
<b>Roadway Information</b>		REHABILITATION - PAVEMENTS				
<u>Miles</u>	<u>AADT</u>	<u>Truck Pct</u>	<u>NHS</u>			
12.37	170,200	4.8	Y			
I 290 ILL 53 EISENHOWER EXPWY	ILL 62 (ALGONQUIN RD) TO ILL 72 (HIGGINS RD) AND AT I-90 (JANE ADDAMS MEMORIAL TOLLWAY), ILL 58 (GOLF RD), WOODFIELD RD & ILL 72 (HIGGINS RD)	BRIDGE REPAIR BRIDGE JOINT REPLACE/REPAIR	\$3,000,000	ROLLING MEADOWS SCHAUMBURG	1	2026
		PRESERVATION - BRIDGES				
I 290 ILL 53 EISENHOWER EXPWY	ILL 62 (ALGONQUIN RD) TO ILL 72 (HIGGINS RD) AND AT I-90 (JANE ADDAMS MEMORIAL TOLLWAY), ILL 58 (GOLF RD), WOODFIELD RD & ILL 72 (HIGGINS RD) Miles = 1.80	SMART OVERLAY STANDARD OVERLAY MISCELLANEOUS	\$40,000,000	ROLLING MEADOWS SCHAUMBURG	1	2026
<b>Roadway Information</b>		PRESERVATION - PAVEMENTS				
<u>Miles</u>	<u>AADT</u>	<u>Truck Pct</u>	<u>NHS</u>			
0.36	64,000	0.0	Y			
1.44	105,283	8.7	Y			
I 290 US 20 EISENHOWER EXPWY	ADDISON RD TO I-88	BRIDGE REPAIR BRIDGE JOINT REPLACE/REPAIR RR FLAGGER	\$3,000,000	BERKELEY ELMHURST ADDISON	5	2027-2031
		MAINTENANCE - BRIDGES				

**FY 2026-2031 Rebuild Illinois  
Highway Improvement Program  
District 1  
State Highways  
COOK COUNTY**

Route / Street	Location	Improvements	Est. Cost	City	MYP Years	
		TAMP Category			Past	Current
I 290 ILL 110 EISENHOWER EXPWY	AT CSX RR & CTA	CONSTRUCTION ENGINEERING	\$15,000,000	FOREST PARK OAK PARK CHICAGO	2	2027-2031
		RECONSTRUCTION - BRIDGES				
I 290 ILL 110 EISENHOWER EXPWY	W OF US 12/20/45 (MANNHEIM RD) TO RACINE AVE	P.E. (PHASE I)	\$3,750,000	CHICAGO BROADVIEW OAK PARK FOREST PARK BELLWOOD MAYWOOD WESTCHESTER HILLSIDE	1	2026
		INITIAL CONSTRUCTION - PAVEMENTS				
I 290 ILL 110 EISENHOWER EXPWY	AT IHB RR 0.2 MI W OF 25TH AVE INTCHG	RR SEPARATION REPLACEMENT RETAINING WALL	\$50,000,000	BELLWOOD	3	2027-2031
		RECONSTRUCTION - BRIDGES				
I 290 ILL 110 EISENHOWER EXPWY	AT IHB RR 0.2 MI W OF 25TH AVE INTCHG	RR FLAGGER	\$7,000,000	BELLWOOD	3	2027-2031
		RECONSTRUCTION - BRIDGES				

**FY 2026-2031 Rebuild Illinois  
Highway Improvement Program  
District 1  
State Highways  
COOK COUNTY**

Route / Street	Location	Improvements	Est. Cost	City	MYP Years	
		TAMP Category			Past	Current
I 290 ILL 110 EISENHOWER EXPWY	AT IHB RR 0.2 MI W OF 25TH AVE INTCHG	P.E. (PHASE II)	\$2,000,000	BELLWOOD	3	2026
		RECONSTRUCTION - BRIDGES				
I 290 ILL 110 EISENHOWER EXPWY	AT IHB RR 0.2 MI W OF 25TH AVE INTCHG	P.E. (PHASE II)	\$7,000,000	BELLWOOD	1	2027-2031
		RECONSTRUCTION - BRIDGES				
I 290 ILL 110 EISENHOWER EXPWY	AT IHB RR 0.2 MI W OF 25TH AVE INTCHG	LAND ACQUISITION	\$500,000	BELLWOOD	1	2027-2031
		RECONSTRUCTION - BRIDGES				
I 290 ILL 110 EISENHOWER EXPWY	AT IHB RR 0.2 MI W OF 25TH AVE INTCHG	UTILITY ADJUSTMENT	\$2,000,000	BELLWOOD	3	2027-2031
		RECONSTRUCTION - BRIDGES				
I 290 ILL 110 EISENHOWER EXPWY	AT IHB RR 0.2 MI W OF 25TH AVE INTCHG	CONSTRUCTION ENGINEERING	\$7,473,000	BELLWOOD	3	2027-2031
		RECONSTRUCTION - BRIDGES				

**FY 2026-2031 Rebuild Illinois  
Highway Improvement Program  
District 1  
State Highways  
COOK COUNTY**

Route / Street	Location	Improvements	Est. Cost	City	MYP Years	
		TAMP Category			Past	Current
I 290 ILL 110 EISENHOWER EXPWY	22ND ST TO DES PLAINES RIVER	WATER MAIN STORM SEWER (NEW)  RECONSTRUCTION - PAVEMENTS	\$15,000,000	MAYWOOD BROADVIEW FOREST PARK BELLWOOD	2	2027-2031
I 290 ILL 110 EISENHOWER EXPWY	22ND ST TO DES PLAINES RIVER	DRAINAGE ADA IMPROVEMENTS  MAINTENANCE - PAVEMENTS	\$12,444,000	BROADVIEW FOREST PARK BELLWOOD MAYWOOD	1	2027-2031
I 290 ILL 110 EISENHOWER EXPWY	22ND ST TO DES PLAINES RIVER	P.E. (PHASE II)  MAINTENANCE - PAVEMENTS	\$4,000,000	BROADVIEW FOREST PARK BELLWOOD MAYWOOD	1	2026
I 290 ILL 110 EISENHOWER EXPWY	22ND ST TO DES PLAINES RIVER	LAND ACQUISITION  MAINTENANCE - PAVEMENTS	\$2,500,000	BROADVIEW FOREST PARK BELLWOOD MAYWOOD	1	2026
I 290 ILL 110 EISENHOWER EXPWY	22ND ST TO DES PLAINES RIVER	LAND ACQUISITION  MAINTENANCE - PAVEMENTS	\$2,500,000	BROADVIEW FOREST PARK BELLWOOD MAYWOOD	1	2027-2031

**FY 2026-2031 Rebuild Illinois  
Highway Improvement Program  
District 1  
State Highways  
COOK COUNTY**

Route / Street	Location	Improvements	Est. Cost	City	MYP Years	
		TAMP Category			Past	Current
I 290 ILL 110 EISENHOWER EXPWY	22ND ST TO DES PLAINES RIVER	CONSTRUCTION ENGINEERING	\$3,031,000	BROADVIEW FOREST PARK BELLWOOD MAYWOOD	1	2027-2031
		MAINTENANCE - PAVEMENTS				
I 290 ILL 110 EISENHOWER EXPWY	AT 17TH AVE (OVERHEAD)  ILLINOIS SPECIAL BRIDGE PROGRAM PROJECT.	BRIDGE REPLACEMENT	\$9,680,000	BROADVIEW	3	2027-2031
		RECONSTRUCTION - BRIDGES				
		Structure Information				
		Str Number	AADT	Truck Pct	NHS	
		0160694	8,550	2	N	
I 290 ILL 110 EISENHOWER EXPWY	AT 17TH AVE (OVERHEAD)  ILLINOIS SPECIAL BRIDGE PROGRAM PROJECT.	CONSTRUCTION ENGINEERING	\$1,520,000	BROADVIEW	3	2027-2031
		RECONSTRUCTION - BRIDGES				
		Structure Information				
		Str Number	AADT	Truck Pct	NHS	
		0162058	9,300	6	N	

**FY 2026-2031 Rebuild Illinois  
Highway Improvement Program  
District 1  
State Highways  
COOK COUNTY**

Route / Street	Location	Improvements	Est. Cost	City	MYP Years	
		TAMP Category			Past	Current
I 290 ILL 110 EISENHOWER EXPWY	AT 9TH AVE (OVERHEAD)  <i>ILLINOIS SPECIAL BRIDGE PROGRAM PROJECT.</i>	P.E. (PHASE II)	\$1,250,000	MAYWOOD	3	2026
		RECONSTRUCTION - BRIDGES				
I 290 ILL 110 EISENHOWER EXPWY	AT 9TH AVE (OVERHEAD)  <i>ILLINOIS SPECIAL BRIDGE PROGRAM PROJECT.</i>	CONSTRUCTION ENGINEERING	\$1,450,000	MAYWOOD	3	2027-2031
		RECONSTRUCTION - BRIDGES				
I 290 ILL 110 EISENHOWER EXPWY	AT ILL 171 (1ST AVE) & AT 5TH AVE	INTERCHANGE RECONSTRUCTION	\$150,000,000	FOREST PARK MAYWOOD	1	2027-2031
		RECONSTRUCTION - PAVEMENTS				
I 290 ILL 110 EISENHOWER EXPWY	AT ILL 171 (1ST AVE) & AT 5TH AVE	BRIDGE REPLACEMENT BRIDGE REHABILITATION	\$37,000,000	FOREST PARK	1	2027-2031
		RECONSTRUCTION - PAVEMENTS				
				<b>Structure Information</b> <u>Str Number</u> <u>AADT</u> <u>Truck Pct</u> <u>NHS</u> 0160699   24,300   9   Y		

**FY 2026-2031 Rebuild Illinois  
Highway Improvement Program  
District 1  
State Highways  
COOK COUNTY**

Route / Street	Location	Improvements	Est. Cost	City	MYP Years	
		TAMP Category			Past	Current
I 290 ILL 110 EISENHOWER EXPWY	AT ILL 171 (1ST AVE) & AT 5TH AVE	P.E. (PHASE II)	\$8,143,000	FOREST PARK	1	2026
		RECONSTRUCTION - PAVEMENTS				
I 290 ILL 110 EISENHOWER EXPWY	AT ILL 171 (1ST AVE) & AT 5TH AVE	P.E. (PHASE II)	\$8,142,000	FOREST PARK	1	2027-2031
		RECONSTRUCTION - PAVEMENTS				
I 290 ILL 110 EISENHOWER EXPWY	AT ILL 171 (1ST AVE) & AT 5TH AVE	LAND ACQUISITION	\$2,000,000	FOREST PARK	2	2027-2031
		RECONSTRUCTION - PAVEMENTS				
I 290 ILL 110 EISENHOWER EXPWY	AT ILL 171 (1ST AVE) & AT 5TH AVE	CONSTRUCTION ENGINEERING	\$28,050,000	FOREST PARK	2	2027-2031
		RECONSTRUCTION - PAVEMENTS				
I 290 ILL 110 EISENHOWER EXPWY	AT DES PLAINES RIVER	BRIDGE REPLACEMENT	\$32,000,000	FOREST PARK	4	2027-2031
		RECONSTRUCTION - BRIDGES				
				Structure Information		
				Str Number	AADT	Truck Pct NHS
				0160090	175,100	6 Y

**FY 2026-2031 Rebuild Illinois  
Highway Improvement Program  
District 1  
State Highways  
COOK COUNTY**

Route / Street	Location	Improvements	Est. Cost	City	MYP Years	
		TAMP Category			Past	Current
I 290 ILL 110 EISENHOWER EXPWY	AT DES PLAINES RIVER	LAND ACQUISITION	\$1,900,000	FOREST PARK	1	2026
		RECONSTRUCTION - BRIDGES				
I 290 ILL 110 EISENHOWER EXPWY	AT DES PLAINES RIVER	CONSTRUCTION ENGINEERING	\$500,000	FOREST PARK	4	2026
		RECONSTRUCTION - BRIDGES				
I 290 ILL 110 EISENHOWER EXPWY	AT DES PLAINES RIVER	CONSTRUCTION ENGINEERING	\$4,305,000	FOREST PARK	1	2027-2031
		RECONSTRUCTION - BRIDGES				
I 290 ILL 110 EISENHOWER EXPWY	DES PLAINES RIVER TO AUSTIN BLVD	STORM SEWER (NEW) DRAINAGE	\$50,000,000	OAK PARK FOREST PARK	2	2026
	POTENTIAL INNOVATIVE PROJECT DELIVERY METHOD	MAINTENANCE - PAVEMENTS				
I 290 ILL 110 EISENHOWER EXPWY	DES PLAINES RIVER TO AUSTIN BLVD	STORM SEWER (NEW) DRAINAGE	\$250,000,000	OAK PARK FOREST PARK	2	2027-2031
	POTENTIAL INNOVATIVE PROJECT DELIVERY METHOD	MAINTENANCE - PAVEMENTS				

**FY 2026-2031 Rebuild Illinois  
Highway Improvement Program  
District 1  
State Highways  
COOK COUNTY**

Route / Street	Location	Improvements	Est. Cost	City	MYP Years	
		TAMP Category			Past	Current
I 290 ILL 110 EISENHOWER EXPWY	DES PLAINES RIVER TO AUSTIN BLVD	CONSTRUCTION ENGINEERING	\$10,000,000	OAK PARK FOREST PARK	1	2026
		MAINTENANCE - PAVEMENTS				
I 290 ILL 110 EISENHOWER EXPWY	DES PLAINES RIVER TO AUSTIN BLVD	CONSTRUCTION ENGINEERING	\$5,000,000	OAK PARK FOREST PARK	1	2027-2031
		MAINTENANCE - PAVEMENTS				
I 290 ILL 110 EISENHOWER EXPWY	AT CSX RR & CTA	RR SEPARATION REPLACEMENT RETAINING WALL	\$81,566,000	FOREST PARK	2	2027-2031
		RECONSTRUCTION - BRIDGES				
I 290 ILL 110 EISENHOWER EXPWY	AT CSX RR & CTA	BRIDGE REPLACEMENT	\$18,434,000	FOREST PARK	1	2027-2031
		RECONSTRUCTION - BRIDGES				
I 290 ILL 110 EISENHOWER EXPWY	AT CSX RR & CTA	RR FLAGGER	\$7,000,000	FOREST PARK	2	2027-2031
		RECONSTRUCTION - BRIDGES				

**FY 2026-2031 Rebuild Illinois  
Highway Improvement Program  
District 1  
State Highways  
COOK COUNTY**

Route / Street	Location	Improvements	Est. Cost	City	MYP Years									
		TAMP Category			Past	Current								
I 290 ILL 110 EISENHOWER EXPWY	AT CSX RR & CTA	P.E. (PHASE II)	\$13,000,000	FOREST PARK	2	2027-2031								
		RECONSTRUCTION - BRIDGES												
I 290 ILL 110 EISENHOWER EXPWY	AT CSX RR & CTA	LAND ACQUISITION	\$10,000,000	FOREST PARK OAK PARK CHICAGO	2	2027-2031								
		RECONSTRUCTION - BRIDGES												
I 290 ILL 110 EISENHOWER EXPWY	AT CSX RR & CTA	UTILITY ADJUSTMENT	\$3,000,000	FOREST PARK	2	2027-2031								
		RECONSTRUCTION - BRIDGES												
I 290 ILL 110 EISENHOWER EXPWY	AT DES PLAINES AVE	BRIDGE REPLACEMENT ADA IMPROVEMENTS	\$9,300,000	FOREST PARK	3	2027-2031								
		RECONSTRUCTION - BRIDGES	Structure Information <table><tr><td>Str Number</td><td>AADT</td><td>Truck Pct</td><td>NHS</td></tr><tr><td>0160706</td><td>16,900</td><td>5</td><td>N</td></tr></table>				Str Number	AADT	Truck Pct	NHS	0160706	16,900	5	N
Str Number	AADT	Truck Pct	NHS											
0160706	16,900	5	N											
I 290 ILL 110 EISENHOWER EXPWY	AT DES PLAINES AVE	P.E. (PHASE II)	\$930,000	FOREST PARK	3	2027-2031								
		RECONSTRUCTION - BRIDGES												

**FY 2026-2031 Rebuild Illinois  
Highway Improvement Program  
District 1  
State Highways  
COOK COUNTY**

Route / Street	Location	Improvements	Est. Cost	City	MYP Years	
		TAMP Category			Past	Current
I 290 ILL 110 EISENHOWER EXPWY	AT DES PLAINES AVE	LAND ACQUISITION	\$100,000	FOREST PARK	2	2026
		RECONSTRUCTION - BRIDGES				
I 290 ILL 110 EISENHOWER EXPWY	AT DES PLAINES AVE	CONSTRUCTION ENGINEERING	\$5,000,000	FOREST PARK	3	2027-2031
		RECONSTRUCTION - BRIDGES				
I 290 ILL 110 EISENHOWER EXPWY	AT CIRCLE AVE	BRIDGE REPLACEMENT	\$94,000,000	FOREST PARK	2	2027-2031
		RECONSTRUCTION - BRIDGES		<div>Structure Information</div> <div><div>Str Number</div>0160995<div>AADT</div>4,750<div>Truck Pct</div>5<div>NHS</div>N</div>		
I 290 ILL 110 EISENHOWER EXPWY	AT CIRCLE AVE	RR FLAGGER	\$500,000	FOREST PARK	2	2027-2031
		RECONSTRUCTION - BRIDGES				
I 290 ILL 110 EISENHOWER EXPWY	AT CIRCLE AVE	P.E. (PHASE II)	\$12,220,000	FOREST PARK	2	2027-2031
		RECONSTRUCTION - BRIDGES				

**FY 2026-2031 Rebuild Illinois  
Highway Improvement Program  
District 1  
State Highways  
COOK COUNTY**

Route / Street	Location	Improvements	Est. Cost	City	MYP Years	
		TAMP Category			Past	Current
I 290 ILL 110 EISENHOWER EXPWY	AT CIRCLE AVE	LAND ACQUISITION	\$2,000,000	FOREST PARK	2	2027-2031
		RECONSTRUCTION - BRIDGES				
I 290 ILL 110 EISENHOWER EXPWY	AT CIRCLE AVE	CONSTRUCTION ENGINEERING	\$14,100,000	FOREST PARK	2	2027-2031
		RECONSTRUCTION - BRIDGES				
I 290 ILL 110 EISENHOWER EXPWY	AT RIDGELAND AVE (OVERHEAD)	BRIDGE REPLACEMENT RETAINING WALL ADA IMPROVEMENTS RR FLAGGER	\$25,000,000	OAK PARK	4	2027-2031
ILLINOIS SPECIAL BRIDGE PROGRAM PROJECT.		RECONSTRUCTION - BRIDGES	Structure Information Str Number    AADT    Truck Pct    NHS 0160710    8,500    2    N			
I 290 ILL 110 EISENHOWER EXPWY	AT RIDGELAND AVE (OVERHEAD)	RR FLAGGER	\$250,000	OAK PARK	4	2027-2031
ILLINOIS SPECIAL BRIDGE PROGRAM PROJECT.		RECONSTRUCTION - BRIDGES				

**FY 2026-2031 Rebuild Illinois  
Highway Improvement Program  
District 1  
State Highways  
COOK COUNTY**

Route / Street	Location	Improvements	Est. Cost	City	MYP Years									
		TAMP Category			Past	Current								
I 290 ILL 110 EISENHOWER EXPWY	AT RIDGELAND AVE (OVERHEAD)  <i>ILLINOIS SPECIAL BRIDGE PROGRAM PROJECT.</i>	UTILITY ADJUSTMENT	\$500,000	OAK PARK	4	2027-2031								
		RECONSTRUCTION - BRIDGES												
I 290 ILL 110 EISENHOWER EXPWY	AT RIDGELAND AVE (OVERHEAD)  <i>ILLINOIS SPECIAL BRIDGE PROGRAM PROJECT.</i>	CONSTRUCTION ENGINEERING	\$3,300,000	OAK PARK	4	2027-2031								
		RECONSTRUCTION - BRIDGES												
I 290 ILL 110 EISENHOWER EXPWY	AT LARAMIE AVE (OVERHEAD)  <i>ILLINOIS SPECIAL BRIDGE PROGRAM PROJECT.</i>	BRIDGE REPLACEMENT RETAINING WALL TRAF SIGNAL MODERNIZATION LIGHTING ADA IMPROVEMENTS RR FLAGGER	\$25,000,000	CHICAGO	4	2026								
		RECONSTRUCTION - BRIDGES	<div>Structure Information</div> <table><tr><td>Str Number</td><td>AADT</td><td>Truck Pct</td><td>NHS</td></tr><tr><td>0162064</td><td>12,100</td><td>7</td><td>N</td></tr></table>				Str Number	AADT	Truck Pct	NHS	0162064	12,100	7	N
Str Number	AADT	Truck Pct	NHS											
0162064	12,100	7	N											
I 290 ILL 110 EISENHOWER EXPWY	AT LARAMIE AVE (OVERHEAD)  <i>ILLINOIS SPECIAL BRIDGE PROGRAM PROJECT.</i>	RR FLAGGER	\$400,000	CHICAGO	4	2026								
		RECONSTRUCTION - BRIDGES												

**FY 2026-2031 Rebuild Illinois  
Highway Improvement Program  
District 1  
State Highways  
COOK COUNTY**

Route / Street	Location	Improvements	Est. Cost	City	MYP Years	
		TAMP Category			Past	Current
I 290 ILL 110 EISENHOWER EXPWY	AT LARAMIE AVE (OVERHEAD)  <i>ILLINOIS SPECIAL BRIDGE PROGRAM PROJECT.</i>	UTILITY ADJUSTMENT	\$1,000,000	CHICAGO	4	2026
		RECONSTRUCTION - BRIDGES				
I 290 ILL 110 EISENHOWER EXPWY	AT LARAMIE AVE (OVERHEAD)  <i>ILLINOIS SPECIAL BRIDGE PROGRAM PROJECT.</i>	CONSTRUCTION ENGINEERING	\$2,800,000	CHICAGO	4	2026
		RECONSTRUCTION - BRIDGES				
I 290 ILL 110 EISENHOWER EXPWY	AT LARAMIE AVE (OVERHEAD)	CONSTRUCTION ENGINEERING	\$1,000,000	CHICAGO	1	2027-2031
		RECONSTRUCTION - BRIDGES				
I 290 ILL 110 EISENHOWER EXPWY	AT KOSTNER AVE (OVERHEAD)  <i>ILLINOIS SPECIAL BRIDGE PROGRAM PROJECT.</i>	BRIDGE SUBSTRUCTURE REHAB BRIDGE SUPERSTRUCTURE REHAB ADA IMPROVEMENTS	\$8,610,000	CHICAGO	4	2027-2031
		REHABILITATION - BRIDGES				
				<b>Structure Information</b> <u>Str Number</u> <u>AADT</u> <u>Truck Pct</u> <u>NHS</u> 0162066   7,350   10   N		

**FY 2026-2031 Rebuild Illinois  
Highway Improvement Program  
District 1  
State Highways  
COOK COUNTY**

Route / Street	Location	Improvements	Est. Cost	City	MYP Years		
		TAMP Category			Past	Current	
I 290 ILL 110 EISENHOWER EXPWY	AT KOSTNER AVE (OVERHEAD)  <i>ILLINOIS SPECIAL BRIDGE PROGRAM PROJECT.</i>	CONSTRUCTION ENGINEERING  REHABILITATION - BRIDGES	\$1,390,000	CHICAGO	4	2027-2031	
I 290 ILL 110 EISENHOWER EXPWY	AT KEELER AVE (OVERHEAD)	BRIDGE SUBSTRUCTURE REHAB BRIDGE SUPERSTRUCTURE REHAB ADA IMPROVEMENTS  REHABILITATION - BRIDGES	\$14,000,000	CHICAGO	4	2026	
				Structure Information			
				Str Number	AADT	Truck Pct	NHS
				0162068	2,650	18	N
I 290 ILL 110 EISENHOWER EXPWY	AT KEELER AVE (OVERHEAD)	CONSTRUCTION ENGINEERING  REHABILITATION - BRIDGES	\$2,000,000	CHICAGO	4	2026	
I 290 ILL 110 EISENHOWER EXPWY	AT PULASKI RD (OVERHEAD)  <i>ILLINOIS SPECIAL BRIDGE PROGRAM PROJECT.</i>	BRIDGE SUBSTRUCTURE REHAB BRIDGE SUPERSTRUCTURE REHAB ADA IMPROVEMENTS  REHABILITATION - BRIDGES	\$8,930,000	CHICAGO	4	2027-2031	
				Structure Information			
				Str Number	AADT	Truck Pct	NHS
				0160738	15,500	8	N

**FY 2026-2031 Rebuild Illinois  
Highway Improvement Program  
District 1  
State Highways  
COOK COUNTY**

Route / Street	Location	Improvements	Est. Cost	City	MYP Years	
		TAMP Category			Past	Current
I 290 ILL 110 EISENHOWER EXPWY	AT PULASKI RD (OVERHEAD)  ILLINOIS SPECIAL BRIDGE PROGRAM PROJECT.	CONSTRUCTION ENGINEERING  REHABILITATION - BRIDGES	\$1,370,000	CHICAGO	4	2027-2031
I 290 EISENHOWER EXPWY	AT INDEPENDENCE BLVD (OVERHEAD)	BRIDGE REPLACEMENT ADA IMPROVEMENTS  RECONSTRUCTION - BRIDGES	\$40,000,000	CHICAGO	9	2027-2031
				Structure Information		
				Str Number	AADT	Truck Pct NHS
				0162070	15,200	3 N
				0162071	15,200	3 N
I 290 EISENHOWER EXPWY	AT INDEPENDENCE BLVD (OVERHEAD)	CONSTRUCTION ENGINEERING  REHABILITATION - BRIDGES	\$1,170,000	CHICAGO	9	2027-2031
I 290 EISENHOWER EXPWY	AT CENTRAL PARK AVE (OVERHEAD)	BRIDGE REPLACEMENT RR FLAGGER ADA IMPROVEMENTS  RECONSTRUCTION - BRIDGES	\$16,000,000	CHICAGO	9	2026
				Structure Information		
				Str Number	AADT	Truck Pct NHS
				0162072	8,450	5 N
I 290 EISENHOWER EXPWY	AT CENTRAL PARK AVE (OVERHEAD)	CONSTRUCTION ENGINEERING  REHABILITATION - BRIDGES	\$2,250,000	CHICAGO	9	2026

**FY 2026-2031 Rebuild Illinois  
Highway Improvement Program  
District 1  
State Highways  
COOK COUNTY**

Route / Street	Location	Improvements	Est. Cost	City	MYP Years	
		TAMP Category			Past	Current
I 290 EISENHOWER EXPWY	AT SACRAMENTO BLVD (OVERHEAD)	BRIDGE SUPERSTRUCTURE REPLACE ADA IMPROVEMENTS	\$15,000,000	CHICAGO	9	2026
		REHABILITATION - BRIDGES				
		Structure Information				
		Str Number	AADT	Truck Pct	NHS	
		0160754	11,600	3	N	
I 290 EISENHOWER EXPWY	AT SACRAMENTO BLVD (OVERHEAD)	CONSTRUCTION ENGINEERING	\$675,000	CHICAGO	9	2026
		REHABILITATION - BRIDGES				
		Structure Information				
		Str Number	AADT	Truck Pct	NHS	
		0162083	19,300	9	Y	
I 290 ILL 110 EISENHOWER EXPWY	AT WESTERN AVE (OVERHEAD)	BRIDGE REPLACEMENT RR FLAGGER ADA IMPROVEMENTS	\$30,300,000	CHICAGO	4	2027-2031
		ILLINOIS SPECIAL BRIDGE PROGRAM PROJECT.				
		RECONSTRUCTION - BRIDGES				
		Structure Information				
		Str Number	AADT	Truck Pct	NHS	
		0162083	19,300	9	Y	
I 290 ILL 110 EISENHOWER EXPWY	AT WESTERN AVE (OVERHEAD)	CONSTRUCTION ENGINEERING	\$4,505,000	CHICAGO	4	2027-2031
		ILLINOIS SPECIAL BRIDGE PROGRAM PROJECT.				
		REHABILITATION - BRIDGES				

**FY 2026-2031 Rebuild Illinois  
Highway Improvement Program  
District 1  
State Highways  
COOK COUNTY**

Route / Street	Location	Improvements	Est. Cost	City	MYP Years	
		TAMP Category			Past	Current
I 290 EISENHOWER EXPWY	AT OGDEN AVE (OVERHEAD)	BRIDGE REPLACEMENT ADA IMPROVEMENTS	\$17,740,000	CHICAGO	6	2027-2031
	ILLINOIS SPECIAL BRIDGE PROGRAM PROJECT.					
	RECONSTRUCTION - BRIDGES	Structure Information Str Number    AADT    Truck Pct    NHS 0160235    14,500    6    N				
I 290 EISENHOWER EXPWY	AT OGDEN AVE (OVERHEAD)	CONSTRUCTION ENGINEERING	\$3,950,000	CHICAGO	6	2027-2031
	ILLINOIS SPECIAL BRIDGE PROGRAM PROJECT.					
	RECONSTRUCTION - BRIDGES					
I 290 EISENHOWER EXPWY	AT PAULINA ST (OVERHEAD)	BRIDGE SUPERSTRUCTURE REPLACE ADA IMPROVEMENTS	\$11,000,000	CHICAGO	9	2026
	REHABILITATION - BRIDGES	Structure Information Str Number    AADT    Truck Pct    NHS 0160098    3,450    3    N				
I 290 EISENHOWER EXPWY	AT PAULINA ST (OVERHEAD)	RR FLAGGER	\$200,000	CHICAGO	1	2026
	REHABILITATION - BRIDGES					
I 290 EISENHOWER EXPWY	AT PAULINA ST (OVERHEAD)	CONSTRUCTION ENGINEERING	\$1,381,000	CHICAGO	9	2026
	REHABILITATION - BRIDGES					

**FY 2026-2031 Rebuild Illinois  
Highway Improvement Program  
District 1  
State Highways  
COOK COUNTY**

Route / Street	Location	Improvements	Est. Cost	City	MYP Years									
		TAMP Category			Past	Current								
I 290 ILL 110 EISENHOWER EXPWY	AT LOOMIS ST (OVERHEAD)  <i>ILLINOIS SPECIAL BRIDGE PROGRAM PROJECT.</i>	BRIDGE SUPERSTRUCTURE REPLACE TRAF SIGNAL MODERNIZATION LIGHTING ADA IMPROVEMENTS <div>REHABILITATION - BRIDGES</div>	\$13,640,000	CHICAGO	4	2026								
				<div>Structure Information</div> <table><tr><td>Str Number</td><td>AADT</td><td>Truck Pct</td><td>NHS</td></tr><tr><td>0162114</td><td>5,300</td><td>5</td><td>N</td></tr></table>			Str Number	AADT	Truck Pct	NHS	0162114	5,300	5	N
Str Number	AADT	Truck Pct	NHS											
0162114	5,300	5	N											
I 290 ILL 110 EISENHOWER EXPWY	AT LOOMIS ST (OVERHEAD)  <i>ILLINOIS SPECIAL BRIDGE PROGRAM PROJECT.</i>	CONSTRUCTION ENGINEERING  <div>REHABILITATION - BRIDGES</div>	\$2,060,000	CHICAGO	4	2026								
I 290 ILL 110 EISENHOWER EXPWY	AT RACINE AVE (OVERHEAD)	BRIDGE REPAIR BRIDGE JOINT REPLACE/REPAIR BRIDGE DECK OVERLAY ADA IMPROVEMENTS <div>MAINTENANCE - BRIDGES</div>	\$8,000,000	CHICAGO	4	2027-2031								
I 290 ILL 110 EISENHOWER EXPWY	AT RACINE AVE (OVERHEAD)	CONSTRUCTION ENGINEERING  <div>MAINTENANCE - BRIDGES</div>	\$1,200,000	CHICAGO	4	2027-2031								

**FY 2026-2031 Rebuild Illinois  
Highway Improvement Program  
District 1  
State Highways  
COOK COUNTY**

Route / Street	Location	Improvements	Est. Cost	City	MYP Years	
		TAMP Category			Past	Current
US 6 SOUTHWEST HWY	S OF WOLF RD TO WILL-COOK RD Miles = 1.01	DESIGNED OVERLAY ADA IMPROVEMENTS MISCELLANEOUS <div>REHABILITATION - PAVEMENTS</div>	\$900,000	ORLAND PARK	5	2026
<b>Roadway Information</b> <div> MilesAADTTruck PctNHS </div> <div> 1.013,5002.4N </div>						
US 6 159TH ST	94TH AVE TO WESTERN AVE	CRACK & JOINT SEALING <div>PRESERVATION - PAVEMENTS</div>	\$830,000	ORLAND PARK TINLEY PARK MARKHAM OAK FOREST ORLAND HILLS	4	2027-2031
US 6 159TH ST	AT 80TH AVE	LAND ACQUISITION <div>MISCELLANEOUS IMPROVEMENTS</div>	\$100,000	ORLAND PARK	1	2026
US 12 RAND RD	AT ILL 58 (GOLF RD)	LAND ACQUISITION <div>MISCELLANEOUS IMPROVEMENTS</div>	\$250,000	DES PLAINES	2	2026
US 12 US 45 US 45 B GRACELAND AVE	ELK BLVD TO PROSPECT AVE Miles = 2.19	DESIGNED OVERLAY <div>REHABILITATION - PAVEMENTS</div>	\$4,000,000	DES PLAINES	1	2026
<b>Roadway Information</b> <div> MilesAADTTruck PctNHS </div> <div> 2.1912,2243.3Y </div>						

**FY 2026-2031 Rebuild Illinois  
Highway Improvement Program  
District 1  
State Highways  
COOK COUNTY**

Route / Street	Location	Improvements	Est. Cost	City	MYP Years	
		TAMP Category			Past	Current
US 12 US 45 MANNHEIM RD	AT I-190 (KENNEDY EXPWY)	CONSTRUCTION ENGINEERING	\$3,000,000	CHICAGO	4	2026
		RECONSTRUCTION - PAVEMENTS				
US 12 US 20 US 45 MANNHEIM RD	ILL 19 (IRVING PARK RD) TO US 20 (LAKE ST)	P.E. (PHASE I)	\$2,000,000	CHICAGO MELROSE PARK NORTHLAKE STONE PARK FRANKLIN PARK SCHILLER PARK	3	2027-2031
		SAFETY				
US 12 US 20 US 45 MANNHEIM RD	LAKE ST TO N OF I-290 (EISENHOWER EXPWY) Miles = 1.65	DESIGNED OVERLAY ADA IMPROVEMENTS	\$3,500,000	BELLWOOD HILLSIDE MELROSE PARK STONE PARK	2	2027-2031
		REHABILITATION - PAVEMENTS				
<b>Roadway Information</b>						
<u>Miles</u>	<u>AADT</u>	<u>Truck Pct</u>	<u>NHS</u>			
1.65	41,312	12.5	Y			
US 12 US 20 95TH ST	I-294 (TRI-STATE TOLLWAY) TO WESTERN AVE Miles = 6.44	SMART OVERLAY ADA IMPROVEMENTS	\$4,200,000	CHICAGO RIDGE EVERGREEN PARK BRIDGEVIEW OAK LAWN	2	2027-2031
		PRESERVATION - PAVEMENTS				

**FY 2026-2031 Rebuild Illinois  
Highway Improvement Program  
District 1  
State Highways  
COOK COUNTY**

Route / Street	Location	Improvements	Est. Cost	City	MYP Years	
		TAMP Category			Past	Current
US 12 US 20 95TH ST	AT DRAINAGE DITCH W OF 54TH AVE	CULVERT REPLACEMENT	\$2,000,000	OAK LAWN	5	2027-2031
		RECONSTRUCTION - BRIDGES		Structure Information Str Number    AADT    Truck Pct    NHS 0160641    29,800    4    Y		
US 12 US 20 95TH ST STONY ISLAND AVE	AT STONY ISLAND AVE	BRIDGE REPLACEMENT RR SEPARATION REPLACEMENT INTERSECTION RECONSTN LOWER ROADWAY PUMP STATION LIGHTING ADA IMPROVEMENTS WING WALL REPAIR	\$70,000,000	CHICAGO	7	2027-2031
		MISCELLANEOUS IMPROVEMENTS				
US 12 US 20 95TH ST STONY ISLAND AVE	AT STONY ISLAND AVE	RR FLAGGER	\$12,000,000	CHICAGO	7	2027-2031
		MISCELLANEOUS IMPROVEMENTS				

**FY 2026-2031 Rebuild Illinois  
Highway Improvement Program  
District 1  
State Highways  
COOK COUNTY**

Route / Street	Location	Improvements	Est. Cost	City	MYP Years	
		TAMP Category			Past	Current
US 12 US 20 95TH ST STONY ISLAND AVE	AT STONY ISLAND AVE	UTILITY ADJUSTMENT	\$2,000,000	CHICAGO	7	2027-2031
		MISCELLANEOUS IMPROVEMENTS				
US 12 US 20 95TH ST STONY ISLAND AVE	AT STONY ISLAND AVE	CONSTRUCTION ENGINEERING	\$9,000,000	CHICAGO	7	2027-2031
		MISCELLANEOUS IMPROVEMENTS				
US 12 A US 45 LEE / MANNHEIM RD	GRACELAND AVE TO JEFFERSON/MARKET ST Miles = 0.78	SMART OVERLAY	\$695,000	DES PLAINES	2	2027-2031
		PRESERVATION - PAVEMENTS				
US 14 CALDWELL AVE	ILL 43 (WAUKEGAN RD) TO TOUHY AVE Miles = 1.87	STANDARD OVERLAY	\$3,400,000	NILES MORTON GROVE	1	2027-2031
		REHABILITATION - PAVEMENTS				
<b>Roadway Information</b>						
<u>Miles</u>	<u>AADT</u>	<u>Truck Pct</u>	<u>NHS</u>			
1.87	12,935	4.4	Y			

**FY 2026-2031 Rebuild Illinois  
Highway Improvement Program  
District 1  
State Highways  
COOK COUNTY**

Route / Street	Location	Improvements	Est. Cost	City	MYP Years	
		TAMP Category			Past	Current
US 14 NORTHWEST HWY	HICKS RD TO VAIL AVE Miles = 2.89	STANDARD OVERLAY	\$6,800,000	PALATINE ARLINGTON HEIGHTS	1	2027-2031
<b>Roadway Information</b>		REHABILITATION - PAVEMENTS				
<u>Miles</u>	<u>AADT</u>	<u>Truck Pct</u>	<u>NHS</u>			
0.77	16,100	5.2	N			
0.90	18,300	5.3	Y			
1.22	12,800	3.1	N			
US 14 DEMPSTER ST	E OF GREENWOOD AVE TO ILL 43 (WAUKEGAN RD) Miles = 2.06	STANDARD OVERLAY	\$6,000,000	NILES MORTON GROVE	1	2027-2031
<b>Roadway Information</b>		REHABILITATION - PAVEMENTS				
<u>Miles</u>	<u>AADT</u>	<u>Truck Pct</u>	<u>NHS</u>			
2.06	38,296	3.8	N			
US 14 DEMPSTER ST	ILL 21 (MILWAUKEE AVE) TO OZARK AVE	SIGNAL TIMING/PROGRESSION	\$165,000	NILES MORTON GROVE	1	2026
		MISCELLANEOUS IMPROVEMENTS				
US 14 DEMPSTER ST	OZARK ST TO ILL 43 (WAUKEGAN RD)	DRAINAGE	\$10,000,000	MORTON GROVE	10	2027-2031
		MAINTENANCE - PAVEMENTS				
US 14 DEMPSTER ST	OZARK ST TO ILL 43 (WAUKEGAN RD)	UTILITY ADJUSTMENT	\$100,000	MORTON GROVE	2	2027-2031
		MAINTENANCE - PAVEMENTS				

**FY 2026-2031 Rebuild Illinois  
Highway Improvement Program  
District 1  
State Highways  
COOK COUNTY**

Route / Street	Location	Improvements	Est. Cost	City	MYP Years	
		TAMP Category			Past	Current
US 14 DEMPSTER ST	OZARK ST TO ILL 43 (WAUKEGAN RD)	CONSTRUCTION ENGINEERING	\$650,000	MORTON GROVE	4	2027-2031
		MAINTENANCE - PAVEMENTS				
US 14 TOUHY AVE	ILL 43 (HARLEM AVE) TO US 41 (LINCOLN AVE) - (CENTRACS ECON 156 & EAGLE 4D)	SIGNAL TIMING/PROGRESSION	\$1,325,000	CHICAGO NILES	1	2026
		MISCELLANEOUS IMPROVEMENTS				
US 14 PETERSON AVE	AT NORTH SHORE CHANNEL	BRIDGE DECK OVERLAY BRIDGE JOINT REPLACE/REPAIR	\$1,500,000	CHICAGO	1	2027-2031
		PRESERVATION - BRIDGES				
US 20 LAKE ST	AT VILLA ST	UTILITY ADJUSTMENT	\$5,000,000	ELGIN	2	2027-2031
		PRESERVATION - BRIDGES				
US 20 LAKE ST	BLUFF CITY BLVD TO S OF NAPERVILLE RD/ELIZABETH DR Miles = 1.20	SMART OVERLAY	\$2,140,000	ELGIN BARTLETT	2	2027-2031
		PRESERVATION - PAVEMENTS				

**FY 2026-2031 Rebuild Illinois  
Highway Improvement Program  
District 1  
State Highways  
COOK COUNTY**

Route / Street		Location		Improvements	Est. Cost	City	MYP Years	
				TAMP Category			Past	Current
US 20 LAKE ST		SHALES PKWY/BLUFF CITY BLVD TO W OF INTERSECTION Miles = 0.16		DESIGNED OVERLAY	\$530,000	ELGIN	1	2026
Roadway Information				REHABILITATION - PAVEMENTS				
Miles	AADT	Truck Pct	NHS					
0.16	44,100	7.1	Y					
US 20 LAKE ST		AT SHALES PKWY		INTERCHANGE (NEW)	\$102,000,000	ELGIN	7	2027-2031
				RECONSTRUCTION - PAVEMENTS				
US 20 LAKE ST		AT SHALES PKWY		RETAINING WALL BRIDGE REPLACEMENT	\$3,000,000	ELGIN	2	2027-2031
				RECONSTRUCTION - BRIDGES				
						Structure Information		
						Str Number	AADT	Truck Pct NHS
						0160219	39,500	9 Y
US 20 LAKE ST		AT SHALES PKWY		LAND ACQUISITION	\$2,000,000	ELGIN	6	2027-2031
				RECONSTRUCTION - PAVEMENTS				

**FY 2026-2031 Rebuild Illinois  
Highway Improvement Program  
District 1  
State Highways  
COOK COUNTY**

Route / Street		Location		Improvements	Est. Cost	City	MYP Years	
				TAMP Category			Past	Current
US 20 LAKE ST		AT SHALES PKWY		UTILITY ADJUSTMENT	\$15,000,000	ELGIN	2	2027-2031
				RECONSTRUCTION - PAVEMENTS				
US 20 LAKE ST		AT SHALES PKWY		CONSTRUCTION ENGINEERING	\$5,850,000	ELGIN	7	2027-2031
				RECONSTRUCTION - PAVEMENTS				
US 20 LAKE ST		AT OAK AVE & AT BARTLETT RD		INTERSECTION IMPROVEMENT	\$3,058,000	BARTLETT	6	2026
				SAFETY				
US 20 LAKE ST		IL 64 (NORTH AVE) TO ILL 171 (FIRST AVE) Miles = 4.63		STANDARD OVERLAY ADA IMPROVEMENTS	\$2,212,000	MELROSE PARK MAYWOOD NORTHLAKE	5	2027-2031
Roadway Information				REHABILITATION - PAVEMENTS				
Miles	AADT	Truck Pct	NHS					
1.99	23,000	12.2	Y					
2.64	16,905	7.4	N					
US 30 211TH ST		MATTESON AVE TO BROOKWOOD DR		SIGNAL TIMING/PROGRESSION	\$185,000	MATTESON OLYMPIA FIELDS	1	2026
				MISCELLANEOUS IMPROVEMENTS				

**FY 2026-2031 Rebuild Illinois  
Highway Improvement Program  
District 1  
State Highways  
COOK COUNTY**

Route / Street	Location	Improvements	Est. Cost	City	MYP Years	
		TAMP Category			Past	Current
US 30 14TH ST	W OF INDIANA ST/ INDIANA CIR TO HILLTOP AVE Miles = 1.40	SMART OVERLAY	\$3,045,000	CHICAGO HEIGHTS OLYMPIA FIELDS	2	2027-2031
		PRESERVATION - PAVEMENTS				
US 34 OGDEN AVE	W OF EDGEWOOD AVE TO ILL 43 (HARLEM AVE) Miles = 4.46	DESIGNED OVERLAY ADA IMPROVEMENTS	\$6,500,000	LA GRANGE BROOKFIELD RIVERSIDE LYONS	1	2026
<b>Roadway Information</b>		REHABILITATION - PAVEMENTS				
<u>Miles</u>	<u>AADT</u>	<u>Truck Pct</u>	<u>NHS</u>			
4.46	21,553	5.0	Y			
US 41 US41/SKOKIE HWY	LAKE-COOK RD TO I-94 (EDENS EXPWY) Miles = 0.72	SMART OVERLAY	\$1,535,000	NORTHBROOK	3	2027-2031
		PRESERVATION - PAVEMENTS				
US 41 ILL 50 CICERO AVE	N OF GOLF RD TO DEVON AVE Miles = 4.17	SMART OVERLAY	\$9,100,000	SKOKIE LINCOLNWOOD	2	2026
		PRESERVATION - PAVEMENTS				
ILL 1 VARIOUS	VARIOUS EXPWY OVERHEAD BRIDGES (SOUTH COOK CO & WILL CO)	BRIDGE PAINTING	\$252,000	CHICAGO SAUK VILLAGE LYNWOOD LANSING THORNTON SOUTH HOLLAND	1	2027-2031
		PRESERVATION - BRIDGES				

**FY 2026-2031 Rebuild Illinois  
Highway Improvement Program  
District 1  
State Highways  
COOK COUNTY**

Route / Street	Location	Improvements	Est. Cost	City	MYP Years	
		TAMP Category			Past	Current
ILL 1 HALSTED ST	127TH ST TO 144TH ST Miles = 2.05	STANDARD OVERLAY	\$3,700,000	CHICAGO RIVERDALE	1	2027-2031
<b>Roadway Information</b>		REHABILITATION - PAVEMENTS				
<u>Miles</u>	<u>AADT</u>	<u>Truck Pct</u>	<u>NHS</u>			
2.05	13,638	5.1	N			
ILL 1 HALSTED ST	AT LITTLE CALUMET RIVER	BRIDGE REPAIR BRIDGE PAINTING DRAINAGE	\$4,500,000	CHICAGO	5	2026
		MAINTENANCE - BRIDGES				
ILL 1 HALSTED ST	174TH ST TO RIDGE RD	CRACK & JOINT SEALING	\$50,000	EAST HAZEL CREST HOMewood	2	2027-2031
		PRESERVATION - PAVEMENTS				
ILL 1 HALSTED ST	RIDGE RD TO STRIEFF LN Miles = 0.70	STANDARD OVERLAY	\$1,700,000	HOMewood GLENWOOD	1	2026
<b>Roadway Information</b>		REHABILITATION - PAVEMENTS				
<u>Miles</u>	<u>AADT</u>	<u>Truck Pct</u>	<u>NHS</u>			
0.70	34,900	4.7	Y			
ILL 1 ROUTE 1 CUTOFF	THORN CREEK TRIB 0.6 MI N OF US 30	CULVERT REPLACEMENT	\$1,500,000	CHICAGO HEIGHTS	2	2027-2031
		RECONSTRUCTION - BRIDGES				

**FY 2026-2031 Rebuild Illinois  
Highway Improvement Program  
District 1  
State Highways  
COOK COUNTY**

Route / Street	Location	Improvements	Est. Cost	City	MYP Years	
		TAMP Category			Past	Current
ILL 1 ROUTE 1 CUTOFF	THORN CREEK TRIB 0.6 MI N OF US 30	LAND ACQUISITION	\$100,000	CHICAGO HEIGHTS	1	2026
		RECONSTRUCTION - BRIDGES				
ILL 7 143RD ST	WILL-COOK RD TO 108TH AVE - LONG RUN CREEK	DRAINAGE CULVERT REHABILITATION	\$4,000,000	ORLAND PARK	3	2027-2031
		MAINTENANCE - PAVEMENTS				
ILL 7 143RD ST	WEST AVE TO SOUTHWEST HWY Miles = 0.16	WIDENING & RESURFACING	\$2,000,000	ORLAND PARK	3	2027-2031
		REHABILITATION - PAVEMENTS				
ILL 7 SOUTHWEST HWY	135TH ST TO N OF US 45 Miles = 0.58	STANDARD OVERLAY	\$650,000	ORLAND PARK	1	2027-2031
		REHABILITATION - PAVEMENTS				
<b>Roadway Information</b>						
<u>Miles</u>	<u>AADT</u>	<u>Truck Pct</u>	<u>NHS</u>			
0.58	14,700	2.6	N			
ILL 7 SOUTHWEST HWY	RIDGELAND AVE TO 111TH ST Miles = 2.09	STANDARD OVERLAY	\$3,605,000	CHICAGO RIDGE PALOS HILLS WORTH	1	2027-2031
		REHABILITATION - PAVEMENTS				
<b>Roadway Information</b>						
<u>Miles</u>	<u>AADT</u>	<u>Truck Pct</u>	<u>NHS</u>			
2.09	21,376	2.9	N			

**FY 2026-2031 Rebuild Illinois  
Highway Improvement Program  
District 1  
State Highways  
COOK COUNTY**

Route / Street	Location	Improvements	Est. Cost	City	MYP Years	
		TAMP Category			Past	Current
ILL 7 SOUTHWEST HWY	CAL SAG CHANNEL TO 131ST ST Miles = 2.61	STANDARD OVERLAY	\$4,000,000	PALOS PARK PALOS HILLS	1	2027-2031
<b>Roadway Information</b>		REHABILITATION - PAVEMENTS				
<u>Miles</u>	<u>AADT</u>	<u>Truck Pct</u>	<u>NHS</u>			
2.61	17,869	2.5	N			
ILL 7 SOUTHWEST HWY	AT ILL 43 (HARLEM AVE)	TRAF SIGNAL MODERNIZATION LEFT TURN LANES	\$1,400,000	WORTH	8	2026
		MISCELLANEOUS IMPROVEMENTS				
ILL 19 IRVING PARK RD	W OF OAK RIDGE DR Miles = 0.01	DESIGNED OVERLAY	\$20,000	STREAMWOOD	1	2027-2031
		REHABILITATION - PAVEMENTS				
ILL 19 IRVING PARK RD	25TH AVE TO DES PLAINES RIVER Miles = 0.90	SMART OVERLAY	\$1,400,000	SCHILLER PARK	2	2027-2031
		PRESERVATION - PAVEMENTS				
ILL 19 IRVING PARK RD	AT DES PLAINES RIVER	BRIDGE DECK OVERLAY BRIDGE JOINT REPLACE/REPAIR	\$1,500,000	SCHILLER PARK	1	2026
		PRESERVATION - BRIDGES				

**FY 2026-2031 Rebuild Illinois  
Highway Improvement Program  
District 1  
State Highways  
COOK COUNTY**

Route / Street	Location	Improvements	Est. Cost	City	MYP Years	
		TAMP Category			Past	Current
ILL 21 MILWAUKEE AVE	N OF SANDERS RD TO S OF EUCLID AVE / LAKE AVE Miles = 0.42	INTERSECTION IMPROVEMENT RECONSTRUCTION TRAF SIGNAL MODERNIZATION SIGNAL TIMING/PROGRESSION	\$12,000,000	GLENVIEW	28	2027-2031
		SAFETY				
ILL 21 MILWAUKEE AVE	N OF SANDERS RD TO S OF EUCLID AVE / LAKE AVE Miles = 0.01	ADDITIONAL LANES	\$1,375,000	GLENVIEW	8	2027-2031
		INITIAL CONSTRUCTION - PAVEMENTS				
ILL 21 MILWAUKEE AVE	N OF SANDERS RD TO S OF EUCLID AVE / LAKE AVE	LAND ACQUISITION	\$2,300,000	GLENVIEW	3	2026
		SAFETY				
ILL 21 MILWAUKEE AVE	N OF SANDERS RD TO S OF EUCLID AVE / LAKE AVE	CONSTRUCTION ENGINEERING	\$2,008,000	GLENVIEW	15	2027-2031
		SAFETY				
ILL 21 MILWAUKEE AVE	SANDERS RD TO EUCLID AVE (CENTRACS)	SIGNAL TIMING/PROGRESSION	\$150,000	GLENVIEW	1	2026
		MISCELLANEOUS IMPROVEMENTS				

**FY 2026-2031 Rebuild Illinois  
Highway Improvement Program  
District 1  
State Highways  
COOK COUNTY**

Route / Street	Location	Improvements	Est. Cost	City	MYP Years	
		TAMP Category			Past	Current
ILL 21	DEARLOVE RD TO HARLEM AVE Miles = 4.50	SMART OVERLAY	\$8,530,000	CHICAGO NILES GLENVIEW	2	2027-2031
		PRESERVATION - PAVEMENTS				
ILL 43 WAUKEGAN RD	S OF AMMER RD TO WOODLAWN AVE Miles = 0.37	STANDARD OVERLAY	\$1,000,000	GLENVIEW	1	2027-2031
		REHABILITATION - PAVEMENTS				
<b>Roadway Information</b>						
<u>Miles</u>	<u>AADT</u>	<u>Truck Pct</u>	<u>NHS</u>			
0.37	21,600	4.1	Y			
ILL 43 WAUKEGAN RD	WOODLAWN AVE TO ILL 58 (GOLF RD) Miles = 2.06	STANDARD OVERLAY	\$5,900,000	GLENVIEW	1	2026
		REHABILITATION - PAVEMENTS				
<b>Roadway Information</b>						
<u>Miles</u>	<u>AADT</u>	<u>Truck Pct</u>	<u>NHS</u>			
2.06	18,991	3.3	Y			
ILL 43 ILL 58 WAUKEGAN RD	ILL 58 (GOLF RD) TO EMERSON ST Miles = 0.20	DESIGNED OVERLAY	\$800,000	MORTON GROVE	1	2026
		REHABILITATION - PAVEMENTS				
<b>Roadway Information</b>						
<u>Miles</u>	<u>AADT</u>	<u>Truck Pct</u>	<u>NHS</u>			
0.20	24,300	3.3	Y			
ILL 43 ILL 58 US 14 WAUKEGAN RD	EMERSON ST TO US 14 (CALDWELL AVE) Miles = 1.15	SMART OVERLAY	\$2,430,000	MORTON GROVE	2	2027-2031
		PRESERVATION - PAVEMENTS				

**FY 2026-2031 Rebuild Illinois  
Highway Improvement Program  
District 1  
State Highways  
COOK COUNTY**

Route / Street	Location	Improvements	Est. Cost	City	MYP Years	
		TAMP Category			Past	Current
ILL 43 WAUKEGAN RD OAKTON ST	ILL 43 (WAUKEGAN RD): N OF MAIN ST TO OAKTON ST & OAKTON ST: HARLEM AVE TO US 14 (CALDWELL AVE) Miles = 1.31	STANDARD OVERLAY ADA IMPROVEMENTS	\$990,000	NILES MORTON GROVE	7	2027-2031
<b>Roadway Information</b>		REHABILITATION - PAVEMENTS				
<u>Miles</u>	<u>AADT</u>	<u>Truck Pct</u>	<u>NHS</u>			
0.87	15,397	3.1	Y			
0.44	24,900	4.2	N			
ILL 43 HARLEM AVE	W 26TH ST TO 46TH ST/47TH ST Miles = 2.39	SMART OVERLAY	\$3,300,000	STICKNEY RIVERSIDE LYONS NORTH RIVERSIDE	2	2027-2031
		PRESERVATION - PAVEMENTS				
ILL 43 HARLEM AVE	47TH ST TO SANITARY & SHIP CANAL Miles = 0.50	DESIGNED OVERLAY STORM SEWER (NEW) ADA IMPROVEMENTS	\$4,200,000	LYONS FOREST VIEW	10	2027-2031
<b>Roadway Information</b>		REHABILITATION - PAVEMENTS				
<u>Miles</u>	<u>AADT</u>	<u>Truck Pct</u>	<u>NHS</u>			
0.50	35,500	4.7	Y			
ILL 43 HARLEM AVE	47TH ST TO SANITARY & SHIP CANAL	LAND ACQUISITION	\$2,194,000	LYONS FOREST VIEW	2	2026
		REHABILITATION - PAVEMENTS				

**FY 2026-2031 Rebuild Illinois  
Highway Improvement Program  
District 1  
State Highways  
COOK COUNTY**

Route / Street	Location	Improvements	Est. Cost	City	MYP Years	
		TAMP Category			Past	Current
ILL 43 HARLEM AVE	46TH/47TH ST TO 53RD ST Miles = 0.89	RECONSTRUCTION INTERSECTION IMPROVEMENT DRAINAGE ADA IMPROVEMENTS BRIDGE REPAIR  RECONSTRUCTION - PAVEMENTS	\$8,000,000	LYONS FOREST VIEW SUMMIT CHICAGO	2	2027-2031
<b>Roadway Information</b>						
<u>Miles</u>	<u>AADT</u>	<u>Truck Pct</u>	<u>NHS</u>			
0.89	36,483	6.4	Y			
ILL 43 HARLEM AVE	AT SANITARY & SHIP CANAL  <i>ILLINOIS SPECIAL BRIDGE PROGRAM PROJECT.</i>	BRIDGE SUPERSTRUCTURE REHAB BRIDGE REPAIR RR FLAGGER  REHABILITATION - BRIDGES	\$14,935,000	FOREST VIEW	10	2027-2031
				<b>Structure Information</b>		
				<u>Str Number</u>	<u>AADT</u>	<u>Truck Pct</u>
				0160315	17,750	4
				0160991	17,750	4
ILL 43 HARLEM AVE	AT SANITARY & SHIP CANAL  <i>ILLINOIS SPECIAL BRIDGE PROGRAM PROJECT.</i>	CONSTRUCTION ENGINEERING  REHABILITATION - BRIDGES	\$2,242,000	FOREST VIEW	10	2027-2031
ILL 43 HARLEM AVE	AT CN RR S OF I-55 RAMPS (EB)	BRIDGE WIDENING BRIDGE REPAIR BRIDGE DECK OVERLAY GUARDRAIL RR FLAGGER MISCELLANEOUS ADA IMPROVEMENTS  PRESERVATION - BRIDGES	\$24,493,000	CHICAGO	2	2027-2031

**FY 2026-2031 Rebuild Illinois  
Highway Improvement Program  
District 1  
State Highways  
COOK COUNTY**

Route / Street	Location	Improvements	Est. Cost	City	MYP Years	
		TAMP Category			Past	Current
ILL 43 HARLEM AVE	HANOVER ST TO S OF 63RD ST Miles = 1.08	DESIGNED OVERLAY	\$3,650,000	CHICAGO	1	2027-2031
<b>Roadway Information</b>		REHABILITATION - PAVEMENTS				
<u>Miles</u>	<u>AADT</u>	<u>Truck Pct</u>	<u>NHS</u>			
1.08	39,864	12.2	Y			
ILL 43 HARLEM AVE ARCHER AVE	ARCHER AVE: ILL 171 TO ILL 43 (HARLEM AVE) & ILL 43 (HARLEM AVE): ARCHER AVE TO 63RD ST	TRAF SIGNAL REPLACEMENT WATER MAIN DRAINAGE ADA IMPROVEMENTS RR FLAGGER MISCELLANEOUS IMPROVEMENTS	\$35,000,000	CHICAGO SUMMIT	2	2027-2031
ILL 43 HARLEM AVE	AT BRC RR (65TH ST)	RR GRADE SEPARATION TRAF SIGNAL REPLACEMENT ADA IMPROVEMENTS RR FLAGGER INITIAL CONSTRUCTION - BRIDGES	\$75,000,000	BEDFORD PARK	7	2027-2031
ILL 43 HARLEM AVE	AT BRC RR (65TH ST)	RR FLAGGER INITIAL CONSTRUCTION - BRIDGES	\$1,000,000	BEDFORD PARK	7	2027-2031

**FY 2026-2031 Rebuild Illinois  
Highway Improvement Program  
District 1  
State Highways  
COOK COUNTY**

Route / Street	Location	Improvements	Est. Cost	City	MYP Years	
		TAMP Category			Past	Current
ILL 43 HARLEM AVE	AT BRC RR (65TH ST)	P.E. (PHASE II)	\$1,700,000	BEDFORD PARK	1	2026
		INITIAL CONSTRUCTION - BRIDGES				
ILL 43 HARLEM AVE	AT BRC RR (65TH ST)	UTILITY ADJUSTMENT	\$4,000,000	BEDFORD PARK	7	2027-2031
		INITIAL CONSTRUCTION - BRIDGES				
ILL 43 HARLEM AVE	AT BRC RR (65TH ST)	CONSTRUCTION ENGINEERING	\$11,250,000	BEDFORD PARK	7	2027-2031
		INITIAL CONSTRUCTION - BRIDGES				
ILL 43 HARLEM AVE	AT US 12/20 (95TH ST) 0.6 MI N OF I-294 (TRI-STATE TOLLWAY) - PUMPSTATION	PUMP STATION	\$15,000,000	BRIDGEVIEW	1	2027-2031
		MAINTENANCE - PAVEMENTS				
ILL 43 HARLEM AVE	AT US 12/20 (95TH ST) 0.6 MI N OF I-294 (TRI-STATE TOLLWAY) - PUMPSTATION	P.E. (PHASE II)	\$650,000	BRIDGEVIEW	1	2026
		MAINTENANCE - PAVEMENTS				

**FY 2026-2031 Rebuild Illinois  
Highway Improvement Program  
District 1  
State Highways  
COOK COUNTY**

Route / Street		Location	Improvements	Est. Cost	City	MYP Years	
			TAMP Category			Past	Current
ILL 43 HARLEM AVE		111TH ST TO 170TH ST	CRACK & JOINT SEALING	\$590,000	ORLAND PARK TINLEY PARK PALOS HEIGHTS WORTH	2	2027-2031
			PRESERVATION - PAVEMENTS				
ILL 43 HARLEM AVE		AT CAL SAG CHANNEL	BRIDGE REPAIR PIER REPAIR	\$15,000,000	WORTH	2	2027-2031
			MAINTENANCE - BRIDGES				
ILL 50 CICERO AVE		AT OGDEN AVE	BRIDGE DECK OVERLAY BRIDGE JOINT REPLACE/REPAIR	\$1,250,000	CICERO	2	2027-2031
			PRESERVATION - BRIDGES				
ILL 50 CICERO AVE		25TH ST TO 34TH ST Miles = 0.96	STANDARD OVERLAY	\$2,550,000	CICERO	1	2027-2031
			REHABILITATION - PAVEMENTS				
Roadway Information							
Miles	AADT	Truck Pct	NHS				
0.96	46,384	9.4	Y				

**FY 2026-2031 Rebuild Illinois  
Highway Improvement Program  
District 1  
State Highways  
COOK COUNTY**

Route / Street	Location	Improvements	Est. Cost	City	MYP Years	
		TAMP Category			Past	Current
ILL 50 CICERO AVE	AT I-55 (STEVENSON EXPWY)	BRIDGE REPAIR	\$8,750,000	CHICAGO	4	2026
		SLOPEWALL REPAIR				
		RETAINING WALL				
		PATCHING				
		SHOULDER REPAIR				
		DRAINAGE				
		MEDIAN REMOVAL				
		ADA IMPROVEMENTS				
		ILLINOIS COMPETITIVE FREIGHT PROGRAM PROJECT.				
		RECONSTRUCTION - PAVEMENTS				
ILL 50 CICERO AVE	AT I-55 (STEVENSON EXPWY)	P.E. (PHASE II)	\$570,000	CHICAGO	1	2026
		MISCELLANEOUS IMPROVEMENTS				
ILL 50 CICERO AVE	AT I-55 (STEVENSON EXPWY)	CONSTRUCTION ENGINEERING	\$1,000,000	CHICAGO	4	2027-2031
		MISCELLANEOUS IMPROVEMENTS				
ILL 50 CICERO AVE	63RD ST TO 111TH ST	P.E. (PHASE I)	\$1,000,000	CHICAGO HOMETOWN OAK LAWN	3	2026
		SAFETY				

**FY 2026-2031 Rebuild Illinois  
Highway Improvement Program  
District 1  
State Highways  
COOK COUNTY**

Route / Street	Location	Improvements	Est. Cost	City	MYP Years	
		TAMP Category			Past	Current
ILL 50 ILL 83 CICERO AVE	AT CAL SAG CHANNEL  <i>ILLINOIS SPECIAL BRIDGE PROGRAM PROJECT.</i>	BRIDGE REPLACEMENT  RECONSTRUCTION - BRIDGES	\$20,000,000	ALSIP	2	2027-2031
				<b>Structure Information</b>		
				<u>Str Number</u>	<u>AADT</u>	<u>Truck Pct</u>
				0160421	32,900	5
						<u>NHS</u>
						Y
ILL 50 ILL 83 CICERO AVE	AT CAL SAG CHANNEL  <i>ILLINOIS SPECIAL BRIDGE PROGRAM PROJECT.</i>	CONSTRUCTION ENGINEERING  RECONSTRUCTION - BRIDGES	\$3,000,000	ALSIP	2	2027-2031
ILL 50 CICERO AVE	AT 147TH ST	TRAF SIGNAL MODERNIZATION TURNING LANES ADA IMPROVEMENTS MISCELLANEOUS IMPROVEMENTS	\$2,500,000	MIDLOTHIAN	1	2027-2031
ILL 53	AT KIRCHOFF RD, INDUSTRIAL AVE, US 14 (NORTHWEST HWY), PALATINE RD & ANDERSON DR	CONSTRUCTION ENGINEERING  REHABILITATION - BRIDGES	\$4,750,000	PALATINE ROLLING MEADOWS	4	2026
ILL 53	US 12 (RAND RD) TO ILL 62 (ALGONQUIN RD)	CONSTRUCTION ENGINEERING  REHABILITATION - BRIDGES	\$6,200,000	ARLINGTON HEIGHTS	1	2026

**FY 2026-2031 Rebuild Illinois  
Highway Improvement Program  
District 1  
State Highways  
COOK COUNTY**

Route / Street	Location	Improvements	Est. Cost	City	MYP Years	
		TAMP Category			Past	Current
ILL 53 ROHLWING RD	S OF NERGE RD TO DEVON AVE Miles = 0.18	STANDARD OVERLAY	\$500,000	ELK GROVE VILLAGE	1	2027-2031
<b>Roadway Information</b>		REHABILITATION - PAVEMENTS				
<u>Miles</u>	<u>AADT</u>	<u>Truck Pct</u>	<u>NHS</u>			
0.18	11,000	6.0	N			
ILL 53	AT US 14 (NORTHWEST HWY) & AT INDUSTRIAL AVE	BRIDGE PAINTING	\$7,600,000	ROLLING MEADOWS	2	2027-2031
		PRESERVATION - BRIDGES				
ILL 53	AT US 14 (NORTHWEST HWY)	BRIDGE NEW DECK BRIDGE REHABILITATION	\$20,000,000	ROLLING MEADOWS	1	2027-2031
		REHABILITATION - BRIDGES				
		<b>Structure Information</b>		<u>Str Number</u>	<u>AADT</u>	<u>Truck Pct</u> <u>NHS</u>
				0160374	56,700	4 Y
				0161119	56,700	4 Y
ILL 53	AT EUCLID AVE	CONSTRUCTION ENGINEERING	\$1,000,000	ROLLING MEADOWS	1	2026
		REHABILITATION - BRIDGES				
ILL 53 RAND RD	LAKE-COOK RD TO ILL 58 (GOLF RD) Miles = 10.03	SMART OVERLAY	\$19,105,000	PROSPECT HEIGHTS ARLINGTON HEIGHTS MOUNT PROSPECT PALATINE DES PLAINES	2	2027-2031
		PRESERVATION - PAVEMENTS				

**FY 2026-2031 Rebuild Illinois  
Highway Improvement Program  
District 1  
State Highways  
COOK COUNTY**

Route / Street	Location	Improvements	Est. Cost	City	MYP Years	
		TAMP Category			Past	Current
ILL 58 GOLF RD	ILL 59 (SUTTON RD) TO WINDSONG DR Miles = 3.21	STANDARD OVERLAY ADA IMPROVEMENTS	\$2,300,000	HOFFMAN ESTATES SCHAUMBURG	6	2027-2031
<b>Roadway Information</b>		REHABILITATION - PAVEMENTS				
<u>Miles</u>	<u>AADT</u>	<u>Truck Pct</u>	<u>NHS</u>			
3.21	17,330	2.9	Y			
ILL 58 GOLF RD	8TH AVE TO US 45 (DES PLAINES RIVER RD) Miles = 0.83	STANDARD OVERLAY	\$2,150,000	DES PLAINES	1	2027-2031
<b>Roadway Information</b>		REHABILITATION - PAVEMENTS				
<u>Miles</u>	<u>AADT</u>	<u>Truck Pct</u>	<u>NHS</u>			
0.83	19,800	5.4	Y			
ILL 58 GOLF RD	US 45 (N RIVER RD) TO COLLEGE DR Miles = 0.15	STANDARD OVERLAY	\$400,000	DES PLAINES	1	2027-2031
<b>Roadway Information</b>		REHABILITATION - PAVEMENTS				
<u>Miles</u>	<u>AADT</u>	<u>Truck Pct</u>	<u>NHS</u>			
0.15	21,000	4.3	Y			
ILL 58 GOLF RD	E RIVER RD TO I-294 (TRI-STATE TOLLWAY) Miles = 0.07	STANDARD OVERLAY	\$150,000		1	2027-2031
<b>Roadway Information</b>		REHABILITATION - PAVEMENTS				
<u>Miles</u>	<u>AADT</u>	<u>Truck Pct</u>	<u>NHS</u>			
ILL 58 DEMPSTER ST	ILL 43 (WAUKEGAN RD) TO W OF NILES CENTER RD Miles = 2.51	SMART OVERLAY	\$6,320,000	SKOKIE MORTON GROVE	1	2027-2031
<b>Roadway Information</b>		PRESERVATION - PAVEMENTS				
<u>Miles</u>	<u>AADT</u>	<u>Truck Pct</u>	<u>NHS</u>			

**FY 2026-2031 Rebuild Illinois  
Highway Improvement Program  
District 1  
State Highways  
COOK COUNTY**

Route / Street	Location	Improvements	Est. Cost	City	MYP Years	
		TAMP Category			Past	Current
ILL 59 ILL 68 HAWTHORNE RD	ILL 68 (DUNDEE RD) TO ILL 62 (ALGONQUIN RD) Miles = 1.30	SMART OVERLAY	\$1,600,000	BARRINGTON HILLS	2	2027-2031
		PRESERVATION - PAVEMENTS				
ILL 59 NEW SUTTON RD	BARTLETT RD TO SPRING CREEK/ARBORETUM BLVD Miles = 2.40	SMART OVERLAY	\$2,400,000	SOUTH BARRINGTON BARRINGTON HILLS	2	2027-2031
		PRESERVATION - PAVEMENTS				
ILL 59 SUTTON RD	ARBORETUM BLVD TO COOK/DUPAGE CO LINE Miles = 6.44	DESIGNED OVERLAY	\$19,800,000	HOFFMAN ESTATES STREAMWOOD SOUTH BARRINGTON BARTLETT	1	2027-2031
		REHABILITATION - PAVEMENTS				
<b>Roadway Information</b>						
<u>Miles</u>	<u>AADT</u>	<u>Truck Pct</u>	<u>NHS</u>			
6.44	33,583	8.7	Y			
ILL 62 ALGONQUIN RD	KANE/COOK CO LINE TO W OF ILL 68 (DUNDEE RD) Miles = 3.16	DESIGNED OVERLAY	\$4,000,000	BARRINGTON HILLS	1	2027-2031
		REHABILITATION - PAVEMENTS				
<b>Roadway Information</b>						
<u>Miles</u>	<u>AADT</u>	<u>Truck Pct</u>	<u>NHS</u>			
3.16	24,495	5.0	Y			
ILL 62 ALGONQUIN RD	AT SPRING CREEK 1.4 MI W OF ILL 59	BRIDGE REPLACEMENT	\$5,630,000	BARRINGTON HILLS	9	2027-2031
		RECONSTRUCTION - BRIDGES				
				<b>Structure Information</b>		
				<u>Str Number</u>	<u>AADT</u>	<u>Truck Pct</u>
				0160580	25,100	4
						<u>NHS</u>
						Y

**FY 2026-2031 Rebuild Illinois  
Highway Improvement Program  
District 1  
State Highways  
COOK COUNTY**

Route / Street	Location	Improvements	Est. Cost	City	MYP Years	
		TAMP Category			Past	Current
ILL 62 ALGONQUIN RD	AT SPRING CREEK 1.4 MI W OF ILL 59	P.E. (PHASE II)	\$750,000	BARRINGTON HILLS	4	2027-2031
		RECONSTRUCTION - BRIDGES				
ILL 62 ALGONQUIN RD	AT SPRING CREEK 1.4 MI W OF ILL 59	CONSTRUCTION ENGINEERING	\$850,000	BARRINGTON HILLS	4	2027-2031
		RECONSTRUCTION - BRIDGES				
ILL 62 ALGONQUIN RD	W OF ROSELLE RD TO E OF HARPER COLLEGE DR Miles = 0.63	STANDARD OVERLAY	\$2,100,000	PALATINE SCHAUMBURG	1	2027-2031
		REHABILITATION - PAVEMENTS				
<b>Roadway Information</b>						
<u>Miles</u>	<u>AADT</u>	<u>Truck Pct</u>	<u>NHS</u>			
0.63	21,632	4.5	Y			
ILL 62 ALGONQUIN RD	PALATINE/SCHAUMBURG MUNICIPAL BORDER TO PLUM GROVE RD Miles = 0.90	SMART OVERLAY	\$1,620,000	SCHAUMBURG	2	2027-2031
		PRESERVATION - PAVEMENTS				
ILL 62 ALGONQUIN RD	OLD PLUM GROVE RD TO MEACHAM RD Miles = 0.94	SMART OVERLAY	\$2,805,000	SCHAUMBURG	1	2027-2031
		PRESERVATION - PAVEMENTS				

**FY 2026-2031 Rebuild Illinois  
Highway Improvement Program  
District 1  
State Highways  
COOK COUNTY**

Route / Street	Location	Improvements	Est. Cost	City	MYP Years								
		TAMP Category			Past	Current							
ILL 62 ALGONQUIN RD	RADISSON WAY TO BARKER AVE Miles = 0.96	DESIGNED OVERLAY	\$4,120,000	SCHAUMBURG ROLLING MEADOWS	1	2026							
<b>Roadway Information</b> <table><tr><td>Miles</td><td>AADT</td><td>Truck Pct</td><td>NHS</td></tr><tr><td>0.96</td><td>26,300</td><td>4.3</td><td>Y</td></tr></table>		Miles	AADT	Truck Pct	NHS	0.96	26,300	4.3	Y	REHABILITATION - PAVEMENTS			
Miles	AADT	Truck Pct	NHS										
0.96	26,300	4.3	Y										
ILL 64 NORTH AVE N FR 5TH AVE	ILL 64 (NORTH AVE): I-294 (TRI-STATE TOLLWAY) TO ILL 43 (HARLEM AVE); N FR: 7TH AVE (HOSPITAL ENTRANCE) TO 5TH AVE; 5TH AVE: HEMINGWAY DR TO ILL 64 (NORTH AVE)	CONSTRUCTION ENGINEERING	\$1,200,000	NORTHLAKE MELROSE PARK RIVER GROVE ELMWOOD PARK RIVER FOREST	1	2026							
		REHABILITATION - PAVEMENTS											
ILL 64 NORTH AVE	AT IHB RR W OF 25TH AVE	NEW PUMP	\$7,000,000	MELROSE PARK	7	2027-2031							
		MISCELLANEOUS IMPROVEMENTS											
ILL 64 NORTH AVE	AT IHB RR W OF 25TH AVE  IDOT PARTICIPATION IN PROJECT.	STORM SEWER (NEW)	\$2,000,000	MELROSE PARK	10	2027-2031							
		MISCELLANEOUS IMPROVEMENTS											
ILL 64 NORTH AVE	AT IHB RR W OF 25TH AVE	P.E. (PHASE II)	\$500,000	MELROSE PARK	4	2026							
		MISCELLANEOUS IMPROVEMENTS											

**FY 2026-2031 Rebuild Illinois  
Highway Improvement Program  
District 1  
State Highways  
COOK COUNTY**

Route / Street	Location	Improvements	Est. Cost	City	MYP Years	
		TAMP Category			Past	Current
ILL 64 NORTH AVE	AT IHB RR W OF 25TH AVE	P.E. (PHASE II)	\$500,000	MELROSE PARK	1	2027-2031
		MISCELLANEOUS IMPROVEMENTS				
ILL 64 NORTH AVE	AT IHB RR W OF 25TH AVE  <i>IDOT PARTICIPATION IN PROJECT.</i>	LAND ACQUISITION	\$500,000	MELROSE PARK	10	2027-2031
		MISCELLANEOUS IMPROVEMENTS				
ILL 64 NORTH AVE	AT IHB RR W OF 25TH AVE	UTILITY ADJUSTMENT	\$20,000	MELROSE PARK	14	2027-2031
		MISCELLANEOUS IMPROVEMENTS				
ILL 64 NORTH AVE	AT IHB RR W OF 25TH AVE	CONSTRUCTION ENGINEERING	\$2,000,000	MELROSE PARK	4	2027-2031
		MISCELLANEOUS IMPROVEMENTS				
ILL 64 NORTH AVE	CENTRAL PARK AVE TO DAMEN AVE Miles = 2.05	SMART OVERLAY	\$1,060,000	CHICAGO	5	2027-2031
		PRESERVATION - PAVEMENTS				

**FY 2026-2031 Rebuild Illinois  
Highway Improvement Program  
District 1  
State Highways  
COOK COUNTY**

Route / Street	Location	Improvements	Est. Cost	City	MYP Years	
		TAMP Category			Past	Current
ILL 68 ILL 53 DUNDEE RD	TRAILSIDE CT TO ILL 53 Miles = 2.92	SMART OVERLAY	\$6,000,000	PALATINE ARLINGTON HEIGHTS	2	2027-2031
		PRESERVATION - PAVEMENTS				
ILL 68 DUNDEE RD	E OF KENNICOTT AVE TO NORTHGATE PKWY Miles = 3.60	DESIGNED OVERLAY ADA IMPROVEMENTS RR FLAGGER	\$4,500,000	ARLINGTON HEIGHTS BUFFALO GROVE WHEELING	7	2026
		REHABILITATION - PAVEMENTS				
<b>Roadway Information</b>						
<u>Miles</u>	<u>AADT</u>	<u>Truck Pct</u>	<u>NHS</u>			
3.60	27,558	3.5	Y			
ILL 68 DUNDEE RD	GEORGE RD TO 1ST ST Miles = 1.00	SMART OVERLAY	\$1,620,000	WHEELING	2	2027-2031
		PRESERVATION - PAVEMENTS				
ILL 68 DUNDEE RD	AT WILLE AVE/MILWAUKEE PL	INTERSECTION IMPROVEMENT ADA IMPROVEMENTS	\$665,000	WHEELING	1	2027-2031
		SAFETY				
ILL 68 DUNDEE RD	DES PLAINES RIVER TO I-94 (EDENS EXPWY) Miles = 5.98	SMART OVERLAY	\$10,320,000	NORTHBROOK	2	2027-2031
		PRESERVATION - PAVEMENTS				

**FY 2026-2031 Rebuild Illinois  
Highway Improvement Program  
District 1  
State Highways  
COOK COUNTY**

Route / Street	Location	Improvements	Est. Cost	City	MYP Years	
		TAMP Category			Past	Current
ILL 72 HIGGINS RD	E OF SUTTON RD TO N OF I-90 (JANE ADDAMS MEMORIAL TOLLWAY)	CRACK & JOINT SEALING	\$155,000	SOUTH BARRINGTON	2	2027-2031
		PRESERVATION - PAVEMENTS				
ILL 72 HIGGINS RD	E OF I-90 (JANE ADDAMS MEMORIAL TOLLWAY) TO W OF BARRINGTON RD Miles = 0.58	SMART OVERLAY	\$1,050,000	HOFFMAN ESTATES	1	2027-2031
		PRESERVATION - PAVEMENTS				
ILL 72 HIGGINS RD	E OF BARRINGTON RD TO GLEN LAKE RD	CRACK & JOINT SEALING	\$215,000	HOFFMAN ESTATES	2	2027-2031
		PRESERVATION - PAVEMENTS				
ILL 72 HIGGINS RD	AT HUNTINGTON BLVD	TRAF SIGNAL MODERNIZATION TURNING LANES ADA IMPROVEMENTS	\$1,500,000	HOFFMAN ESTATES	1	2027-2031
		MISCELLANEOUS IMPROVEMENTS				
ILL 72 HIGGINS RD	N MEACHAM RD TO I-290 RAMPS (NB) Miles = 0.83	SMART OVERLAY	\$2,000,000	SCHAUMBURG	2	2026
		PRESERVATION - PAVEMENTS				

**FY 2026-2031 Rebuild Illinois  
Highway Improvement Program  
District 1  
State Highways  
COOK COUNTY**

Route / Street	Location	Improvements	Est. Cost	City	MYP Years	
		TAMP Category			Past	Current
ILL 72 HIGGINS RD	ORCHARD PL TO ILL 171 (CUMBERLAND AVE) Miles = 2.54	SMART OVERLAY	\$5,100,000	CHICAGO ROSEMONT PARK RIDGE DES PLAINES	2	2027-2031
		PRESERVATION - PAVEMENTS				
ILL 72 HIGGINS RD	E OF FAIRVIEW AVE TO I-90 RAMP (WB) Miles = 0.63	STANDARD OVERLAY	\$3,105,000	CHICAGO PARK RIDGE	4	2027-2031
		REHABILITATION - PAVEMENTS				
ILL 83 ELMHURST RD	S OF PALATINE RD TO PROSPECT AVE Miles = 3.10	SMART OVERLAY	\$4,800,000	PROSPECT HEIGHTS MOUNT PROSPECT	2	2027-2031
		PRESERVATION - PAVEMENTS				
ILL 83 BUSSE RD	ILL 72 (HIGGINS RD) TO DEVON AVE Miles = 2.01	SMART OVERLAY	\$6,420,000	ELK GROVE VILLAGE	2	2026
		PRESERVATION - PAVEMENTS				
ILL 83 ILL 171 111TH ST	N OF MAIN ST TO S OF CENTRAL AVE Miles = 9.77	SMART OVERLAY	\$12,785,000	ALSIP PALOS PARK PALOS HEIGHTS	1	2027-2031
		PRESERVATION - PAVEMENTS				

**FY 2026-2031 Rebuild Illinois  
Highway Improvement Program  
District 1  
State Highways  
COOK COUNTY**

Route / Street	Location	Improvements	Est. Cost	City	MYP Years	
		TAMP Category			Past	Current
ILL 83 COLLEGE DR	AT NAVAJO CREEK W OF S NAGLE AVE	CULVERT REPLACEMENT WATER MAIN SANITARY SEWER  RECONSTRUCTION - BRIDGES	\$1,200,000	PALOS HEIGHTS	9	2027-2031
				<b>Structure Information</b> <u>Str Number</u> <u>AADT</u> <u>Truck Pct</u> <u>NHS</u> 0161027   15,900   6   Y		
ILL 83 SIBLEY BLVD	OAKLEY AVE TO ILL 83 (TORRENCE AVE) Miles = 5.94	SMART OVERLAY  PRESERVATION - PAVEMENTS	\$12,250,000	CALUMET CITY DOLTON HARVEY DIXMOOR	2	2027-2031
ILL 171 CUMBERLAND AVE	N OF FOREST PRESERVE DR TO DES PLAINES RIVER Miles = 1.46	SMART OVERLAY  PRESERVATION - PAVEMENTS	\$2,200,000	CHICAGO RIVER GROVE	2	2026
ILL 171 ARCHER AVE	ROBERTS RD TO 79TH ST Miles = 1.84	STANDARD OVERLAY  REHABILITATION - PAVEMENTS	\$4,700,000	SUMMIT BEDFORD PARK JUSTICE	1	2027-2031
<b>Roadway Information</b> <u>Miles</u> <u>AADT</u> <u>Truck Pct</u> <u>NHS</u> 1.84   19,500   11.3   N						
ILL 171 ARCHER AVE	POSTON RD TO W OF I-294 (TRI-STATE TOLLWAY) Miles = 0.62	STANDARD OVERLAY  REHABILITATION - PAVEMENTS	\$700,000	WILLOW SPRINGS JUSTICE	1	2027-2031
<b>Roadway Information</b> <u>Miles</u> <u>AADT</u> <u>Truck Pct</u> <u>NHS</u> 0.62   10,724   5.8   N						

**FY 2026-2031 Rebuild Illinois  
Highway Improvement Program  
District 1  
State Highways  
COOK COUNTY**

Route / Street	Location	Improvements	Est. Cost	City	MYP Years	
		TAMP Category			Past	Current
ILL 171 FIRST AVE	ROOSEVELT RD TO 22ND ST (CERMAK RD)	DRAINAGE	\$2,700,000	MAYWOOD NORTH RIVERSIDE	1	2026
		MAINTENANCE - PAVEMENTS				
ILL 171 FIRST AVE	ROOSEVELT RD TO 22ND ST (CERMAK RD)  IDOT PARTICIPATION IN PROJECT.	LAND ACQUISITION	\$400,000	MAYWOOD NORTH RIVERSIDE	10	2026
		MAINTENANCE - PAVEMENTS				
ILL 171 FIRST AVE	43RD ST TO S OF 44TH ST Miles = 0.16	DESIGNED OVERLAY	\$500,000	LYONS	1	2027-2031
		REHABILITATION - PAVEMENTS				
Roadway Information						
<div>MilesAADTTruck PctNHS</div> <div>0.1640,1009.5Y</div>						
ILL 171	AT JOLIET RD & BN RR SPUR	BRIDGE JOINT REPLACE/REPAIR BRIDGE DECK OVERLAY	\$1,774,000	MC COOK	2	2026
		PRESERVATION - BRIDGES				
ILL 171 ARCHER AVE	ILL 83 TO WILL CO LINE Miles = 4.61	DESIGNED OVERLAY	\$9,600,000	LEMONT	1	2026
		REHABILITATION - PAVEMENTS				
Roadway Information						
<div>MilesAADTTruck PctNHS</div> <div>4.6112,2456.1Y</div>						

**FY 2026-2031 Rebuild Illinois  
Highway Improvement Program  
District 1  
State Highways  
COOK COUNTY**

Route / Street	Location	Improvements	Est. Cost	City	MYP Years	
		TAMP Category			Past	Current
ILL 394 BISHOP FORD EXPWY	S OF 182ND ST TO S OF JOE ORR RD	CRACK & JOINT SEALING	\$400,000	LYNWOOD	2	2027-2031
		PRESERVATION - PAVEMENTS				
ILL 394 BISHOP FORD EXPWY	S OF JOE ORR RD TO STEGER RD Miles = 3.44	STANDARD OVERLAY	\$6,500,000	SAUK VILLAGE STEGER LYNWOOD	1	2027-2031
		REHABILITATION - PAVEMENTS				
<b>Roadway Information</b>						
<u>Miles</u>	<u>AADT</u>	<u>Truck Pct</u>	<u>NHS</u>			
3.44	31,743	16.9	Y			
5TH AVE	HEMINGWAY DR TO ILL 64 (NORTH AVE) Miles = 0.43	STANDARD OVERLAY	\$688,000	MELROSE PARK RIVER GROVE	1	2027-2031
		REHABILITATION - PAVEMENTS				
17TH AVE	AT ROOSEVELT RD & 14TH ST	INTERSECTION IMPROVEMENT ADA IMPROVEMENTS LIGHTING	\$1,000,000	BROADVIEW	2	2027-2031
		SAFETY				
17TH AVE	AT ROOSEVELT RD & 14TH ST	LAND ACQUISITION	\$200,000	BROADVIEW	1	2026
		MISCELLANEOUS IMPROVEMENTS				

**FY 2026-2031 Rebuild Illinois  
Highway Improvement Program  
District 1  
State Highways  
COOK COUNTY**

Route / Street	Location	Improvements	Est. Cost	City	MYP Years	
		TAMP Category			Past	Current
25TH AVE	AT SALT CREEK 0.3 MI S OF CERMAK RD	BRIDGE REPLACEMENT	\$5,500,000		4	2027-2031
		RECONSTRUCTION - BRIDGES		<b>Structure Information</b> <u>Str Number</u> <u>AADT</u> <u>Truck Pct</u> <u>NHS</u> 0160689   7,450   3   N		
25TH AVE	ARMITAGE AVE TO ILL 64 (NORTH AVE) - (CENTRACS ECON 100)	SIGNAL TIMING/PROGRESSION	\$175,000	MELROSE PARK FRANKLIN PARK	1	2026
		MISCELLANEOUS IMPROVEMENTS				
25TH AVE	ILL 64 (NORTH AVE) TO US 20 (LAKE ST) Miles = 0.90	STANDARD OVERLAY	\$1,700,000	MELROSE PARK	1	2027-2031
		REHABILITATION - PAVEMENTS		<b>Roadway Information</b> <u>Miles</u> <u>AADT</u> <u>Truck Pct</u> <u>NHS</u> 0.90   16,800   8.8   N		
25TH AVE	(ROSE ST) - ADDISON AVE TO BELMONT AVE Miles = 0.50	STANDARD OVERLAY	\$600,000	FRANKLIN PARK	1	2027-2031
		REHABILITATION - PAVEMENTS		<b>Roadway Information</b> <u>Miles</u> <u>AADT</u> <u>Truck Pct</u> <u>NHS</u> 0.50   13,600   6.6   N		
25TH AVE	AT SALT CREEK 0.3 MI S OF CERMAK RD	P.E. (PHASE II)	\$715,000		4	2027-2031
		RECONSTRUCTION - BRIDGES				

**FY 2026-2031 Rebuild Illinois  
Highway Improvement Program  
District 1  
State Highways  
COOK COUNTY**

Route / Street	Location	Improvements	Est. Cost	City	MYP Years	
		TAMP Category			Past	Current
25TH AVE	AT SALT CREEK 0.3 MI S OF CERMAK RD	CONSTRUCTION ENGINEERING	\$825,000		4	2027-2031
		RECONSTRUCTION - BRIDGES				
26TH ST	DES PLAINES AVE TO 49TH AVE Miles = 3.99	STANDARD OVERLAY ADA IMPROVEMENTS	\$6,250,000	NORTH RIVERSIDE BERWYN CICERO	1	2027-2031
		REHABILITATION - PAVEMENTS				
<b>Roadway Information</b>						
<u>Miles</u>	<u>AADT</u>	<u>Truck Pct</u>	<u>NHS</u>			
3.06	14,870	1.9	N			
0.93	10,150	9.1	Y			
26TH ST	WESTERN AVE TO END AVE Miles = 2.09	DESIGNED OVERLAY	\$3,800,000	SOUTH CHICAGO HTS CHICAGO HEIGHTS PARK FOREST	1	2027-2031
		REHABILITATION - PAVEMENTS				
<b>Roadway Information</b>						
<u>Miles</u>	<u>AADT</u>	<u>Truck Pct</u>	<u>NHS</u>			
2.09	6,045	4.1	N			
31ST ST	ILL 50 (CICERO AVE) TO KOSTNER AVE Miles = 0.51	DESIGNED OVERLAY	\$1,010,000	CHICAGO CICERO	1	2027-2031
		REHABILITATION - PAVEMENTS				
<b>Roadway Information</b>						
<u>Miles</u>	<u>AADT</u>	<u>Truck Pct</u>	<u>NHS</u>			
0.51	18,700	4.6	N			
31ST ST	I-294 (TRI-STATE TOLLWAY) TO WOODSIDE RD Miles = 4.99	STANDARD OVERLAY	\$10,000,000	BROOKFIELD LA GRANGE PARK WESTCHESTER NORTH RIVERSIDE	1	2027-2031
		REHABILITATION - PAVEMENTS				
<b>Roadway Information</b>						
<u>Miles</u>	<u>AADT</u>	<u>Truck Pct</u>	<u>NHS</u>			
4.99	15,794	2.1	N			

**FY 2026-2031 Rebuild Illinois  
Highway Improvement Program  
District 1  
State Highways  
COOK COUNTY**

Route / Street	Location	Improvements	Est. Cost	City	MYP Years	
		TAMP Category			Past	Current
47TH ST	EAST AVE TO W OF PLAINFIELD RD Miles = 0.59	DESIGNED OVERLAY	\$1,500,000	BROOKFIELD	1	2027-2031
<b>Roadway Information</b>		REHABILITATION - PAVEMENTS				
<u>Miles</u>	<u>AADT</u>	<u>Truck Pct</u>	<u>NHS</u>			
0.59	19,400	7.2	N			
55TH ST	EAST AVE TO JOLIET RD Miles = 0.90	STANDARD OVERLAY ADA IMPROVEMENTS	\$711,000	MC COOK	1	2027-2031
<b>Roadway Information</b>		REHABILITATION - PAVEMENTS				
<u>Miles</u>	<u>AADT</u>	<u>Truck Pct</u>	<u>NHS</u>			
0.90	20,100	8.7	N			
55TH ST	PLAINFIELD RD TO US 12 (LAGRANGE RD) Miles = 0.31	DESIGNED OVERLAY	\$800,000	COUNTRYSIDE	1	2027-2031
<b>Roadway Information</b>		REHABILITATION - PAVEMENTS				
<u>Miles</u>	<u>AADT</u>	<u>Truck Pct</u>	<u>NHS</u>			
0.31	16,200	6.8	N			
55TH ST	E OF I-294 (TRI-STATE TOLLWAY) TO W OF PLAINFIELD RD	CONSTRUCTION ENGINEERING	\$1,350,000	WESTERN SPRINGS COUNTRYSIDE HINSDALE	6	2026
		REHABILITATION - PAVEMENTS				
55TH ST	US 12/20/45 (LA GRANGE RD) TO EAST AVE & AT US 12/20/45	CONSTRUCTION ENGINEERING	\$1,900,000	COUNTRYSIDE	5	2026
		REHABILITATION - PAVEMENTS				

**FY 2026-2031 Rebuild Illinois  
Highway Improvement Program  
District 1  
State Highways  
COOK COUNTY**

Route / Street	Location	Improvements	Est. Cost	City	MYP Years	
		TAMP Category			Past	Current
63RD ST	ILL 171 (ARCHER RD) TO ILL 43 (HARLEM AVE) Miles = 0.68	STANDARD OVERLAY	\$1,100,000	SUMMIT	1	2027-2031
<b>Roadway Information</b>		REHABILITATION - PAVEMENTS				
<u>Miles</u>	<u>AADT</u>	<u>Truck Pct</u>	<u>NHS</u>			
0.68	16,300	6.4	N			
95TH ST	ILL 171 (ARCHER AVE) TO US 12/45 (96TH AVE) Miles = 2.54	DESIGNED OVERLAY	\$5,200,000		1	2027-2031
<b>Roadway Information</b>		REHABILITATION - PAVEMENTS				
<u>Miles</u>	<u>AADT</u>	<u>Truck Pct</u>	<u>NHS</u>			
2.54	8,350	0.0	N			
107TH ST	AT CREEK 2.4 MI W OF 104TH ST	CULVERT REPLACEMENT	\$425,000		4	2027-2031
		RECONSTRUCTION - BRIDGES				
107TH ST	AT CREEK 2.4 MI W OF 104TH ST	LAND ACQUISITION	\$100,000		2	2026
		RECONSTRUCTION - BRIDGES				
111TH ST	PULASKI RD TO SACRAMENTO AVE Miles = 1.25	DESIGNED OVERLAY	\$800,000	CHICAGO	4	2027-2031
<b>Roadway Information</b>		REHABILITATION - PAVEMENTS				
<u>Miles</u>	<u>AADT</u>	<u>Truck Pct</u>	<u>NHS</u>			
1.25	15,070	1.9	N			

**FY 2026-2031 Rebuild Illinois  
Highway Improvement Program  
District 1  
State Highways  
COOK COUNTY**

Route / Street	Location	Improvements	Est. Cost	City	MYP Years	
		TAMP Category			Past	Current
111TH ST	E OF US 45 (LAGRANGE RD) TO ILL 7 (SOUTHWEST HWY) Miles = 2.20	STANDARD OVERLAY	\$5,500,000	PALOS HILLS	1	2027-2031
<b>Roadway Information</b>		REHABILITATION - PAVEMENTS				
<u>Miles</u>	<u>AADT</u>	<u>Truck Pct</u>	<u>NHS</u>			
2.20	14,294	4.7	N			
111TH ST	E OF I-294 (TRI-STATE TOLLWAY) TO PULASKI RD Miles = 3.12	STANDARD OVERLAY	\$8,100,000	ALSIP CHICAGO CHICAGO RIDGE WORTH OAK LAWN	1	2027-2031
<b>Roadway Information</b>		REHABILITATION - PAVEMENTS				
<u>Miles</u>	<u>AADT</u>	<u>Truck Pct</u>	<u>NHS</u>			
3.12	26,626	2.2	N			
115TH ST	SPRINGFIELD AVE TO WESTERN AVE Miles = 1.91	STANDARD OVERLAY ADA IMPROVEMENTS	\$3,000,000	CHICAGO MERRIONETTE PARK	3	2027-2031
<b>Roadway Information</b>		REHABILITATION - PAVEMENTS				
<u>Miles</u>	<u>AADT</u>	<u>Truck Pct</u>	<u>NHS</u>			
1.91	11,002	2.0	N			
119TH ST	US 45 (LAGRANGE RD) TO CAL SAG RD Miles = 1.94	STANDARD OVERLAY NEW SHOULDERS DRAINAGE	\$2,100,000	PALOS PARK	3	2027-2031
<b>Roadway Information</b>		REHABILITATION - PAVEMENTS				
<u>Miles</u>	<u>AADT</u>	<u>Truck Pct</u>	<u>NHS</u>			
1.94	1,250	0.0	N			
127TH ST	W OF KOSTNER AVE TO W OF WESTERN AVE Miles = 2.61	SMART OVERLAY	\$6,005,000	ALSIP BLUE ISLAND	1	2027-2031
		PRESERVATION - PAVEMENTS				

**FY 2026-2031 Rebuild Illinois  
Highway Improvement Program  
District 1  
State Highways  
COOK COUNTY**

Route / Street	Location	Improvements	Est. Cost	City	MYP Years	
		TAMP Category			Past	Current
127TH ST	AT METRA RR (0.5 M W I-57)	BRIDGE PAINTING	\$1,000,000	BLUE ISLAND	1	2027-2031
		PRESERVATION - BRIDGES				
127TH ST	I-57 TO NE OF 130TH ST Miles = 2.60	DESIGNED OVERLAY	\$4,700,000	CHICAGO CALUMET PARK	1	2026
		REHABILITATION - PAVEMENTS				
<b>Roadway Information</b>						
<u>Miles</u>	<u>AADT</u>	<u>Truck Pct</u>	<u>NHS</u>			
2.60	15,364	4.1	Y			
131ST ST	ILL 7 (SOUTHWEST HWY) TO ILL 43 (HARLEM AVE) Miles = 2.31	DESIGNED OVERLAY	\$3,300,000	PALOS PARK PALOS HEIGHTS	1	2027-2031
		REHABILITATION - PAVEMENTS				
<b>Roadway Information</b>						
<u>Miles</u>	<u>AADT</u>	<u>Truck Pct</u>	<u>NHS</u>			
2.31	6,293	3.3	N			
135TH ST	ILL 43 (HARLEM AVE) TO CENTRAL AVE Miles = 2.00	DESIGNED OVERLAY	\$3,300,000	PALOS HEIGHTS	1	2027-2031
		REHABILITATION - PAVEMENTS				
<b>Roadway Information</b>						
<u>Miles</u>	<u>AADT</u>	<u>Truck Pct</u>	<u>NHS</u>			
2.00	10,449	5.4	N			
139TH ST	E OF HARRISON AVE TO W OF WESTERN AVE Miles = 0.34	DESIGNED OVERLAY	\$350,000	POSEN BLUE ISLAND	1	2027-2031
		REHABILITATION - PAVEMENTS				
<b>Roadway Information</b>						
<u>Miles</u>	<u>AADT</u>	<u>Truck Pct</u>	<u>NHS</u>			
0.34	5,050	12.5	N			

**FY 2026-2031 Rebuild Illinois  
Highway Improvement Program  
District 1  
State Highways  
COOK COUNTY**

Route / Street	Location	Improvements	Est. Cost	City	MYP Years	
		TAMP Category			Past	Current
143RD ST	WILL-COOK RD TO WOLF RD Miles = 1.00	RECONSTRUCTION	\$25,000,000	ORLAND PARK	1	2026
<b>Roadway Information</b>		RECONSTRUCTION - PAVEMENTS				
<u>Miles</u>	<u>AADT</u>	<u>Truck Pct</u>	<u>NHS</u>			
1.00	13,400	2.1	N			
143RD ST	WILL-COOK RD TO WOLF RD	LAND ACQUISITION	\$230,000	ORLAND PARK	2	2026
		RECONSTRUCTION - PAVEMENTS				
143RD ST	WILL-COOK RD TO WOLF RD	CONSTRUCTION ENGINEERING	\$1,119,000	ORLAND PARK	1	2026
		RECONSTRUCTION - PAVEMENTS				
143RD ST	AT CREEK CROSSING DR	INTERSECTION IMPROVEMENT TRAF SIGNAL INSTALLATION SIGNAL TIMING/PROGRESSION	\$1,050,000	ORLAND PARK	18	2027-2031
		SAFETY				
159TH PL	CRAWFORD AVE TO E OF SPRINGFIELD AVE Miles = 0.25	STANDARD OVERLAY	\$200,000	MARKHAM	1	2027-2031
<b>Roadway Information</b>		REHABILITATION - PAVEMENTS				
<u>Miles</u>	<u>AADT</u>	<u>Truck Pct</u>	<u>NHS</u>			
0.25	2,500	0.0	N			

**FY 2026-2031 Rebuild Illinois  
Highway Improvement Program  
District 1  
State Highways  
COOK COUNTY**

Route / Street	Location	Improvements	Est. Cost	City	MYP Years	
		TAMP Category			Past	Current
175TH ST	W OF WESTERN AVE TO I-294 (TRI-STATE TOLLWAY) Miles = 1.05	DESIGNED OVERLAY	\$2,400,000	EAST HAZEL CREST	1	2027-2031
<b>Roadway Information</b>		REHABILITATION - PAVEMENTS				
<u>Miles</u>	<u>AADT</u>	<u>Truck Pct</u>	<u>NHS</u>			
0.55	14,751	3.0	N			
0.50	13,900	2.2	Y			
ARCHER AVE	S ARCHER RD TO ILL 43 (HARLEM AVE) Miles = 0.44	SMART OVERLAY	\$215,000	SUMMIT	1	2027-2031
		PRESERVATION - PAVEMENTS				
ASHLAND AVE	LINDEN RD TO JOE ORR RD Miles = 2.97	DESIGNED OVERLAY	\$4,700,000	CHICAGO HEIGHTS HOMEWOOD	1	2027-2031
<b>Roadway Information</b>		REHABILITATION - PAVEMENTS				
<u>Miles</u>	<u>AADT</u>	<u>Truck Pct</u>	<u>NHS</u>			
2.97	6,659	4.4	N			
ASHLAND AVE	123RD ST TO AULWURM DR Miles = 1.40	STANDARD OVERLAY	\$2,800,000	CHICAGO BLUE ISLAND CALUMET PARK	1	2027-2031
<b>Roadway Information</b>		REHABILITATION - PAVEMENTS				
<u>Miles</u>	<u>AADT</u>	<u>Truck Pct</u>	<u>NHS</u>			
1.40	13,266	3.8	N			
AUSTIN AVE	GUNNISON ST TO N OF ILL 19 (IRVING PARK RD) Miles = 1.08	STANDARD OVERLAY	\$1,495,000	CHICAGO	9	2027-2031
<b>Roadway Information</b>		REHABILITATION - PAVEMENTS				
<u>Miles</u>	<u>AADT</u>	<u>Truck Pct</u>	<u>NHS</u>			
1.08	10,385	3.8	N			

**FY 2026-2031 Rebuild Illinois  
Highway Improvement Program  
District 1  
State Highways  
COOK COUNTY**

Route / Street	Location	Improvements	Est. Cost	City	MYP Years	
		TAMP Category			Past	Current
BARRINGTON RD	ILL 59 TO ILL 68 (DUNDEE RD) Miles = 1.12	DESIGNED OVERLAY	\$1,500,000	BARRINGTON	1	2027-2031
<b>Roadway Information</b>		REHABILITATION - PAVEMENTS				
<u>Miles</u>	<u>AADT</u>	<u>Truck Pct</u>	<u>NHS</u>			
1.12	10,350	5.1	N			
BARRINGTON RD	S OF ILL 72 (HIGGINS RD) TO N OF US 20 (LAKE ST) Miles = 4.64	SMART OVERLAY	\$12,350,000	SCHAUMBURG HOFFMAN ESTATES HANOVER PARK STREAMWOOD	1	2027-2031
		PRESERVATION - PAVEMENTS				
BROADWAY AVE	JOE ORR RD TO S OF GRANT AVE Miles = 0.53	STANDARD OVERLAY	\$400,000	CHICAGO HEIGHTS	1	2027-2031
<b>Roadway Information</b>		REHABILITATION - PAVEMENTS				
<u>Miles</u>	<u>AADT</u>	<u>Truck Pct</u>	<u>NHS</u>			
0.53	950	0.0	N			
BURNHAM AVE	N OF 161ST ST TO 172ND ST Miles = 1.02	DESIGNED OVERLAY	\$1,700,000	CALUMET CITY LANSING	1	2027-2031
<b>Roadway Information</b>		REHABILITATION - PAVEMENTS				
<u>Miles</u>	<u>AADT</u>	<u>Truck Pct</u>	<u>NHS</u>			
1.02	10,600	4.4	N			
BURNHAM AVE	N OF 176TH ST TO S OF 197TH ST Miles = 2.76	DESIGNED OVERLAY	\$5,200,000	LANSING LYNWOOD	1	2027-2031
<b>Roadway Information</b>		REHABILITATION - PAVEMENTS				
<u>Miles</u>	<u>AADT</u>	<u>Truck Pct</u>	<u>NHS</u>			
2.76	9,211	3.4	N			

**FY 2026-2031 Rebuild Illinois  
Highway Improvement Program  
District 1  
State Highways  
COOK COUNTY**

Route / Street	Location	Improvements	Est. Cost	City	MYP Years	
		TAMP Category			Past	Current
BURNHAM AVE	N OF 201ST ST TO ILL 83 (GLENWOOD DYER RD) Miles = 1.29	STANDARD OVERLAY	\$1,410,000	LYNWOOD	1	2027-2031
<b>Roadway Information</b>		REHABILITATION - PAVEMENTS				
<u>Miles</u>	<u>AADT</u>	<u>Truck Pct</u>	<u>NHS</u>			
1.29	5,700	5.8	N			
CARPENTER RD	TOUHY AVE TO DEVON AVE Miles = 1.02	STANDARD OVERLAY	\$2,000,000	CHICAGO SKOKIE	1	2027-2031
<b>Roadway Information</b>		REHABILITATION - PAVEMENTS				
<u>Miles</u>	<u>AADT</u>	<u>Truck Pct</u>	<u>NHS</u>			
1.02	15,700	3.2	N			
CENTRAL AVE	(I-94 FRONTAGE RD) OAKTON ST TO HOWARD ST Miles = 0.50	DESIGNED OVERLAY	\$410,000	SKOKIE MORTON GROVE	1	2027-2031
<b>Roadway Information</b>		REHABILITATION - PAVEMENTS				
<u>Miles</u>	<u>AADT</u>	<u>Truck Pct</u>	<u>NHS</u>			
0.50		0.0	N			
CENTRAL AVE	W 47TH ST TO ARCHER AVE/W 55TH ST Miles = 1.02	SMART OVERLAY	\$2,320,000	CHICAGO FOREST VIEW	1	2027-2031
		PRESERVATION - PAVEMENTS				
CENTRAL AVE	53RD ST TO 63RD ST Miles = 1.28	DESIGNED OVERLAY ADA IMPROVEMENTS	\$1,012,000	CHICAGO	2	2027-2031
<b>Roadway Information</b>		REHABILITATION - PAVEMENTS				
<u>Miles</u>	<u>AADT</u>	<u>Truck Pct</u>	<u>NHS</u>			
0.26	28,285	3.5	Y			
1.02	26,900	3.4	N			

**FY 2026-2031 Rebuild Illinois  
Highway Improvement Program  
District 1  
State Highways  
COOK COUNTY**

Route / Street	Location	Improvements	Est. Cost	City	MYP Years	
		TAMP Category			Past	Current
CENTRAL RD	WOLF RD TO HUBER LN Miles = 3.80	DESIGNED OVERLAY ADA IMPROVEMENTS RR FLAGGER  REHABILITATION - PAVEMENTS	\$7,600,000	GLENVIEW MOUNT PROSPECT DES PLAINES	1	2027-2031
<b>Roadway Information</b>						
<u>Miles</u>	<u>AADT</u>	<u>Truck Pct</u>	<u>NHS</u>			
3.80	11,118	3.8	N			
CENTRAL ST	HURD AVE TO MCDANIEL AVE Miles = 0.36	STANDARD OVERLAY  REHABILITATION - PAVEMENTS	\$300,000	EVANSTON	1	2027-2031
<b>Roadway Information</b>						
<u>Miles</u>	<u>AADT</u>	<u>Truck Pct</u>	<u>NHS</u>			
0.36	9,050	4.2	N			
CERMAK RD	E OF HAWTHORN AVE TO E OF BELLEVIEW AVE Miles = 0.05	STANDARD OVERLAY  REHABILITATION - PAVEMENTS	\$130,000	WESTCHESTER	1	2027-2031
CERMAK RD	AT DES PLAINES RIVER	BRIDGE DECK OVERLAY BRIDGE JOINT REPLACE/REPAIR  PRESERVATION - BRIDGES	\$2,500,000		1	2027-2031
CERMAK RD	RIVERSIDE DR TO E OF CICERO AVE	CRACK & JOINT SEALING  PRESERVATION - PAVEMENTS	\$325,000	BERWYN CICERO	2	2027-2031

**FY 2026-2031 Rebuild Illinois  
Highway Improvement Program  
District 1  
State Highways  
COOK COUNTY**

Route / Street	Location	Improvements	Est. Cost	City	MYP Years	
		TAMP Category			Past	Current
CERMAK RD	E OF ILL 50 (CICERO AVE) TO 47TH ST Miles = 0.08	STANDARD OVERLAY	\$200,000	CICERO	1	2027-2031
		REHABILITATION - PAVEMENTS				
CHICAGO AVE	LAKE ST TO DES PLAINES RIVER Miles = 1.07	STANDARD OVERLAY	\$1,300,000	MELROSE PARK MAYWOOD	1	2027-2031
		REHABILITATION - PAVEMENTS				
<b>Roadway Information</b>						
<u>Miles</u>	<u>AADT</u>	<u>Truck Pct</u>	<u>NHS</u>			
1.07	6,100	2.6	N			
CHICAGO HEIGHTS-GL	S OF HOLBROOK RD TO VOLLMER RD Miles = 0.83	DESIGNED OVERLAY	\$1,400,000	CHICAGO HEIGHTS	1	2027-2031
		REHABILITATION - PAVEMENTS				
<b>Roadway Information</b>						
<u>Miles</u>	<u>AADT</u>	<u>Truck Pct</u>	<u>NHS</u>			
0.83	6,550	6.7	N			
CHURCH RD	N OF MACLEAN AVE TO S OF CENTRAL AVE Miles = 1.37	DESIGNED OVERLAY	\$1,500,000	WILMETTE WINNETKA	1	2026
		REHABILITATION - PAVEMENTS				
<b>Roadway Information</b>						
<u>Miles</u>	<u>AADT</u>	<u>Truck Pct</u>	<u>NHS</u>			
1.37	6,748	3.7	N			
CLAIRE BLVD/REXFOR	PULASKI RD TO I-294 (TRI-STATE TOLLWAY) Miles = 0.34	DESIGNED OVERLAY	\$320,000	CRESTWOOD MIDLOTHIAN	1	2027-2031
		REHABILITATION - PAVEMENTS				
<b>Roadway Information</b>						
<u>Miles</u>	<u>AADT</u>	<u>Truck Pct</u>	<u>NHS</u>			
0.34	2,100	4.6	N			

**FY 2026-2031 Rebuild Illinois  
Highway Improvement Program  
District 1  
State Highways  
COOK COUNTY**

Route / Street	Location	Improvements	Est. Cost	City	MYP Years	
		TAMP Category			Past	Current
COTTAGE GROVE AVE	ILL 83 (SIBLEY BLVD) TO 154TH ST	SAFETY IMPROVEMENTS PAVEMENT MARKING ADA IMPROVEMENTS <div>SAFETY</div>	\$500,000	DOLTON	1	2027-2031
COUNTY LINE RD	GREENBAY RD TO SHERIDAN RD Miles = 0.78	DESIGNED OVERLAY <div>REHABILITATION - PAVEMENTS</div>	\$700,000	HIGHLAND PARK	1	2027-2031
<b>Roadway Information</b>						
<u>Miles</u>	<u>AADT</u>	<u>Truck Pct</u>	<u>NHS</u>			
0.78	3,966	10.1	N			
CRAWFORD AVE	GROSS POINT RD TO GOLF RD Miles = 0.70	STANDARD OVERLAY <div>REHABILITATION - PAVEMENTS</div>	\$1,200,000	SKOKIE EVANSTON	1	2027-2031
<b>Roadway Information</b>						
<u>Miles</u>	<u>AADT</u>	<u>Truck Pct</u>	<u>NHS</u>			
0.70	10,737	3.2	N			
DES PLAINES AVE	RANDOLPH ST TO MADISON ST Miles = 0.25	SMART OVERLAY ADA IMPROVEMENTS <div>PRESERVATION - PAVEMENTS</div>	\$340,000	FOREST PARK	1	2026
DES PLAINES AVE	ROOSEVELT RD TO 22ND ST Miles = 1.09	STANDARD OVERLAY <div>REHABILITATION - PAVEMENTS</div>	\$2,215,000	FOREST PARK NORTH RIVERSIDE	1	2027-2031
<b>Roadway Information</b>						
<u>Miles</u>	<u>AADT</u>	<u>Truck Pct</u>	<u>NHS</u>			
1.09	17,146	4.0	N			

**FY 2026-2031 Rebuild Illinois  
Highway Improvement Program  
District 1  
State Highways  
COOK COUNTY**

Route / Street	Location	Improvements	Est. Cost	City	MYP Years	
		TAMP Category			Past	Current
DES PLAINES RIVER DES PLAINES RIVER RD	N OF WINONA AVE	DRAINAGE EROSION CONTROL RETAINING WALL CULVERT REPAIR SIDEWALKS ADA IMPROVEMENTS <div>MAINTENANCE - PAVEMENTS</div>	\$4,000,000	SCHILLER PARK	9	2026
DES PLAINES RIVER RD	N OF WINONA AVE	LANDSCAPING <div>MAINTENANCE - PAVEMENTS</div>	\$15,000	SCHILLER PARK	7	2026
DEVON AVE	AT DES PLAINES RIVER	BRIDGE REPLACEMENT <div>RECONSTRUCTION - BRIDGES</div>	\$3,000,000	PARK RIDGE	9	2027-2031
				<b>Structure Information</b> <div> <div>Str Number</div> <div>AADT</div> <div>Truck Pct</div> <div>NHS</div> </div> <div>           0160832    9,250    2    N         </div>		
DIXIE HWY	HARWOOD AVE TO N OF 183RD ST Miles = 0.50	DESIGNED OVERLAY <div>REHABILITATION - PAVEMENTS</div>	\$900,000	HOMEWOOD	1	2027-2031
<b>Roadway Information</b> <div> <div>Miles</div> <div>AADT</div> <div>Truck Pct</div> <div>NHS</div> </div> <div>           0.50    12,020    3.7    N         </div>						

**FY 2026-2031 Rebuild Illinois  
Highway Improvement Program  
District 1  
State Highways  
COOK COUNTY**

Route / Street	Location	Improvements	Est. Cost	City	MYP Years	
		TAMP Category			Past	Current
DIXIE HWY	US 6 (159TH ST) TO 175TH ST Miles = 2.01	STANDARD OVERLAY	\$3,300,000	EAST HAZEL CREST MARKHAM HAZEL CREST HARVEY HOMEWOOD	1	2027-2031
<b>Roadway Information</b>		REHABILITATION - PAVEMENTS				
<u>Miles</u>	<u>AADT</u>	<u>Truck Pct</u>	<u>NHS</u>			
1.55	11,800	12.7	N			
0.44	10,116	4.1	Y			
DIXIE HWY	SYCAMORE DR TO HARWOOD AVE Miles = 0.42	DESIGNED OVERLAY NEW SHOULDERS DRAINAGE ADA IMPROVEMENTS RR FLAGGER	\$4,500,000	HOMEWOOD	10	2027-2031
<b>Roadway Information</b>		REHABILITATION - PAVEMENTS				
<u>Miles</u>	<u>AADT</u>	<u>Truck Pct</u>	<u>NHS</u>			
0.42	15,200	3.4	N			
DIXIE HWY	THORN CREEK TRIB 0.4 MI N OF ILL 1	CULVERT REPLACEMENT ADA IMPROVEMENTS	\$1,800,000	CHICAGO HEIGHTS	9	2026
		RECONSTRUCTION - BRIDGES				
DOLTON AVE	142ND ST TO I-94 (BISHOP FORD FREEWAY) Miles = 0.46	DESIGNED OVERLAY	\$650,000	DOLTON	1	2026
<b>Roadway Information</b>		REHABILITATION - PAVEMENTS				
<u>Miles</u>	<u>AADT</u>	<u>Truck Pct</u>	<u>NHS</u>			
0.46	14,700	4.6	N			

**FY 2026-2031 Rebuild Illinois  
Highway Improvement Program  
District 1  
State Highways  
COOK COUNTY**

Route / Street	Location	Improvements	Est. Cost	City	MYP Years	
		TAMP Category			Past	Current
DOTY AVE	110TH ST TO S OF KENSINGTON AVE (PS #27)	DREDGING	\$2,000,000	CHICAGO	10	2027-2031
		MISCELLANEOUS IMPROVEMENTS				
DUNDEE RD	I-94 (EDENS EXPWY) TO FOREST WAY DR Miles = 0.69	STANDARD OVERLAY ADA IMPROVEMENTS	\$800,000	GLENCOE NORTHBROOK	4	2027-2031
		REHABILITATION - PAVEMENTS				
<b>Roadway Information</b>						
<u>Miles</u>	<u>AADT</u>	<u>Truck Pct</u>	<u>NHS</u>			
0.69	12,600	3.8	N			
EAST AVE	AT 47TH ST	CONSTRUCTION ENGINEERING	\$761,000	MC COOK COUNTRYSIDE	1	2026
		MISCELLANEOUS IMPROVEMENTS				
EAST SIDE	(I-94 EAST SIDE) BRANDESS TERRACE TO GREENWOOD ST Miles = 0.43	STANDARD OVERLAY	\$320,000	SKOKIE	1	2027-2031
		REHABILITATION - PAVEMENTS				
<b>Roadway Information</b>						
<u>Miles</u>	<u>AADT</u>	<u>Truck Pct</u>	<u>NHS</u>			
0.43		0.0	N			
EAST SIDE	(I-94 EAST SIDE) JARVIS AVE TO CHASE AVE Miles = 0.24	STANDARD OVERLAY	\$200,000	SKOKIE	1	2027-2031
		REHABILITATION - PAVEMENTS				
<b>Roadway Information</b>						
<u>Miles</u>	<u>AADT</u>	<u>Truck Pct</u>	<u>NHS</u>			
0.24		0.0	N			

**FY 2026-2031 Rebuild Illinois  
Highway Improvement Program  
District 1  
State Highways  
COOK COUNTY**

Route / Street	Location	Improvements	Est. Cost	City	MYP Years	
		TAMP Category			Past	Current
FOREST PRESERVE DR	BELMONT AVE TO MONTROSE AVE Miles = 3.08	STANDARD OVERLAY	\$2,957,000	CHICAGO HARWOOD HEIGHTS NORRIDGE	1	2027-2031
<b>Roadway Information</b>		REHABILITATION - PAVEMENTS				
<u>Miles</u>	<u>AADT</u>	<u>Truck Pct</u>	<u>NHS</u>			
3.08	13,707	4.0	N			
FOREST WAY DR	AT DITCH N OF WILLOW RD	CULVERT REPLACEMENT	\$1,200,000		8	2027-2031
ILLINOIS SPECIAL BRIDGE PROGRAM PROJECT.		RECONSTRUCTION - BRIDGES				
			<b>Structure Information</b>			
			<u>Str Number</u>	<u>AADT</u>	<u>Truck Pct</u>	<u>NHS</u>
			0162309	2,400	17	N
FRONTAGE ROAD E	(I-94 FRONTAGE RD) FOSTER ST TO CHURCH ST Miles = 0.50	STANDARD OVERLAY	\$400,000	SKOKIE	1	2027-2031
<b>Roadway Information</b>		REHABILITATION - PAVEMENTS				
<u>Miles</u>	<u>AADT</u>	<u>Truck Pct</u>	<u>NHS</u>			
0.50		0.0	N			
FULLERTON AVE	US 12 (MANNHEIM RD) 25TH AVE Miles = 1.00	STANDARD OVERLAY	\$1,500,000	FRANKLIN PARK	1	2027-2031
<b>Roadway Information</b>		REHABILITATION - PAVEMENTS				
<u>Miles</u>	<u>AADT</u>	<u>Truck Pct</u>	<u>NHS</u>			
1.00	6,925	7.3	N			
GLENVIEW RD	SKOKIE RD TO RIDGE RD Miles = 1.29	STANDARD OVERLAY	\$2,220,000	WILMETTE	1	2027-2031
<b>Roadway Information</b>		REHABILITATION - PAVEMENTS				
<u>Miles</u>	<u>AADT</u>	<u>Truck Pct</u>	<u>NHS</u>			
1.29	9,155	2.6	N			

**FY 2026-2031 Rebuild Illinois  
Highway Improvement Program  
District 1  
State Highways  
COOK COUNTY**

Route / Street	Location	Improvements	Est. Cost	City	MYP Years	
		TAMP Category			Past	Current
GLENWOOD RD	BUTTERFIELD CREEK 1.3 MI N OF ILL 1 (N HALSTED ST)	BRIDGE JOINT REPLACE/REPAIR BRIDGE DECK OVERLAY BRIDGE REPAIR PRESERVATION - BRIDGES	\$2,300,000	GLENWOOD	17	2027-2031
GOVERNORS HWY	212TH PL TO WILL/COOK CO LINE Miles = 2.39	DESIGNED OVERLAY  REHABILITATION - PAVEMENTS	\$4,930,000	MATTESON RICHTON PARK	1	2027-2031
<b>Roadway Information</b>						
<u>Miles</u>	<u>AADT</u>	<u>Truck Pct</u>	<u>NHS</u>			
2.39	14,580	3.7	N			
GRAND AVE WOLF RD	1) GRAND AVE - NORTHWEST AVE TO WOLF RD, 2) WOLF RD - GRAND AVE TO DIVERSEY AVE	SIGNAL TIMING/PROGRESSION  MISCELLANEOUS IMPROVEMENTS	\$400,000		1	2026
GRAND AVE	N COUNTY LINE RD TO US 12 (MANNHEIM RD) Miles = 1.85	STANDARD OVERLAY  REHABILITATION - PAVEMENTS	\$4,000,000	FRANKLIN PARK	1	2027-2031
<b>Roadway Information</b>						
<u>Miles</u>	<u>AADT</u>	<u>Truck Pct</u>	<u>NHS</u>			
1.85	23,751	8.2	N			
GREENWOOD RD	LINNEMAN ST TO ILL 58 (GOLF RD) Miles = 1.03	STANDARD OVERLAY ADA IMPROVEMENTS  REHABILITATION - PAVEMENTS	\$1,200,000	GLENVIEW NILES	2	2027-2031
<b>Roadway Information</b>						
<u>Miles</u>	<u>AADT</u>	<u>Truck Pct</u>	<u>NHS</u>			
1.03	13,983	4.0	N			

**FY 2026-2031 Rebuild Illinois  
Highway Improvement Program  
District 1  
State Highways  
COOK COUNTY**

Route / Street	Location	Improvements	Est. Cost	City	MYP Years	
		TAMP Category			Past	Current
GREGORY ST	WESTERN AVE TO BURR OAK AVE Miles = 0.61	SMART OVERLAY	\$800,000	BLUE ISLAND	2	2027-2031
		PRESERVATION - PAVEMENTS				
GROSS POINT RD	W OF TOUHY AVE TO US 14 (CALDWELL AVE) Miles = 0.22	STANDARD OVERLAY	\$410,000	NILES	1	2027-2031
		REHABILITATION - PAVEMENTS				
<b>Roadway Information</b>						
<u>Miles</u>	<u>AADT</u>	<u>Truck Pct</u>	<u>NHS</u>			
0.22	5,600	2.3	N			
GUNNISON ST	ILL 43 (HARLEM AVE) TO NAGLE AVE	TRAF SIGNAL MODERNIZATION TURNING LANES PEDESTRIAN SIGNALS SAFETY IMPROVEMENTS PAVEMENT MARKING ADA IMPROVEMENTS	\$1,873,000	HARWOOD HEIGHTS CHICAGO	1	2027-2031
		SAFETY				
GUNNISON ST	ILL 43 (HARLEM AVE) TO NAGLE AVE	LAND ACQUISITION	\$100,000	HARWOOD HEIGHTS CHICAGO	1	2026
		SAFETY				
HICKS RD	US 14 (NORTHWEST HWY) TO EUCLID AVE Miles = 1.20	DESIGNED OVERLAY	\$2,300,000	ROLLING MEADOWS	1	2027-2031
		REHABILITATION - PAVEMENTS				
<b>Roadway Information</b>						
<u>Miles</u>	<u>AADT</u>	<u>Truck Pct</u>	<u>NHS</u>			
1.20	10,100	6.3	N			

**FY 2026-2031 Rebuild Illinois  
Highway Improvement Program  
District 1  
State Highways  
COOK COUNTY**

Route / Street		Location	Improvements	Est. Cost	City	MYP Years	
			TAMP Category			Past	Current
HYDE PARK BLVD		WOODLAWN AVE TO HARPER AVE Miles = 0.38	STANDARD OVERLAY ADA IMPROVEMENTS	\$269,000	CHICAGO	4	2027-2031
Roadway Information			REHABILITATION - PAVEMENTS				
Miles	AADT	Truck Pct	NHS				
0.38	8,600	6.8	N				
IDA B WELLS DR		AT OLD POST OFFICE & AT S BRANCH CHICAGO RIVER	BRIDGE SUPERSTRUCTURE REPLACE BRIDGE SUPERSTRUCTURE REHAB BRIDGE NEW DECK BRIDGE JOINT REPLACE/REPAIR BRIDGE DECK OVERLAY DRAINAGE LIGHTING	\$23,100,000	CHICAGO	9	2027-2031
ILLINOIS SPECIAL BRIDGE PROGRAM PROJECT.			REHABILITATION - BRIDGES				
			Structure Information				
			Str Number	AADT	Truck Pct	NHS	
			0160460	76,900	1	Y	
			0160461	76,900	1	Y	
			0160462	76,900	1	Y	
			0162445	76,900	1	Y	
IDA B WELLS DR		AT OLD POST OFFICE & AT S BRANCH CHICAGO RIVER	P.E. (PHASE II)	\$1,200,000	CHICAGO	1	2026
ILLINOIS SPECIAL BRIDGE PROGRAM PROJECT.			REHABILITATION - BRIDGES				
IDA B WELLS DR		AT OLD POST OFFICE & AT S BRANCH CHICAGO RIVER	CONSTRUCTION ENGINEERING	\$2,800,000	CHICAGO	9	2027-2031
ILLINOIS SPECIAL BRIDGE PROGRAM PROJECT.			REHABILITATION - BRIDGES				

**FY 2026-2031 Rebuild Illinois  
Highway Improvement Program  
District 1  
State Highways  
COOK COUNTY**

Route / Street	Location	Improvements	Est. Cost	City	MYP Years	
		TAMP Category			Past	Current
JUSTAMERE RD	143RD ST TO N OF CONWAY CT Miles = 0.39	DESIGNED OVERLAY	\$500,000		1	2027-2031
<b>Roadway Information</b>		REHABILITATION - PAVEMENTS				
<u>Miles</u>	<u>AADT</u>	<u>Truck Pct</u>	<u>NHS</u>			
0.39	11,400	3.5	N			
KEDZIE AVE	AT CAL SAG CHANNEL	BRIDGE SUPERSTRUCTURE REHAB BRIDGE PAINTING ADA IMPROVEMENTS	\$13,220,000	ROBBINS	8	2027-2031
ILLINOIS SPECIAL BRIDGE PROGRAM PROJECT.		REHABILITATION - BRIDGES				
				<b>Structure Information</b>		
				<u>Str Number</u>	<u>AADT</u>	<u>Truck Pct</u>
				0160762	14,700	5
						N
KEDZIE AVE	AT CAL SAG CHANNEL	CONSTRUCTION ENGINEERING	\$1,980,000	ROBBINS	4	2027-2031
ILLINOIS SPECIAL BRIDGE PROGRAM PROJECT.		REHABILITATION - BRIDGES				
KEDZIE AVE	OVER CSXT RR & WIRETON RD	BRIDGE SUPERSTRUCTURE REPLACE RR FLAGGER	\$30,000,000	BLUE ISLAND	4	2027-2031
ILLINOIS SPECIAL BRIDGE PROGRAM PROJECT.		REHABILITATION - BRIDGES				
				<b>Structure Information</b>		
				<u>Str Number</u>	<u>AADT</u>	<u>Truck Pct</u>
				0162430	14,700	5
						N
KEDZIE AVE	OVER CSXT RR & WIRETON RD	RR ENGINEERING RR FLAGGER	\$120,000	BLUE ISLAND	3	2027-2031
ILLINOIS SPECIAL BRIDGE PROGRAM PROJECT.		REHABILITATION - BRIDGES				

**FY 2026-2031 Rebuild Illinois  
Highway Improvement Program  
District 1  
State Highways  
COOK COUNTY**

Route / Street	Location	Improvements	Est. Cost	City	MYP Years	
		TAMP Category			Past	Current
KEDZIE AVE	OVER CSXT RR & WIRETON RD	P.E. (PHASE I)	\$500,000	BLUE ISLAND	3	2026
	ILLINOIS SPECIAL BRIDGE PROGRAM PROJECT.	REHABILITATION - BRIDGES				
KEDZIE AVE	OVER CSXT RR & WIRETON RD	P.E. (PHASE II)	\$3,900,000	BLUE ISLAND	4	2027-2031
	ILLINOIS SPECIAL BRIDGE PROGRAM PROJECT.	REHABILITATION - BRIDGES				
KEDZIE AVE	OVER CSXT RR & WIRETON RD	LAND ACQUISITION	\$100,000	BLUE ISLAND	1	2027-2031
	ILLINOIS SPECIAL BRIDGE PROGRAM PROJECT.	REHABILITATION - BRIDGES				
KEDZIE AVE	OVER CSXT RR & WIRETON RD	CONSTRUCTION ENGINEERING	\$4,500,000	BLUE ISLAND	4	2027-2031
	ILLINOIS SPECIAL BRIDGE PROGRAM PROJECT.	REHABILITATION - BRIDGES				
KENSINGTON RD	ELMHURST RD TO RIVER RD Miles = 2.26	STANDARD OVERLAY	\$3,700,000	MOUNT PROSPECT	1	2027-2031
		REHABILITATION - PAVEMENTS				
<b>Roadway Information</b>						
<u>Miles</u>	<u>AADT</u>	<u>Truck Pct</u>	<u>NHS</u>			
2.26	7,040	3.2	N			

**FY 2026-2031 Rebuild Illinois  
Highway Improvement Program  
District 1  
State Highways  
COOK COUNTY**

Route / Street	Location	Improvements	Est. Cost	City	MYP Years	
		TAMP Category			Past	Current
LAWRENCE AVE	ILL 171 (CUMBERLAND RD) TO ILL 43 (HARLEM AVE) Miles = 1.52	DESIGNED OVERLAY	\$3,500,000	HARWOOD HEIGHTS NORRIDGE	1	2027-2031
<b>Roadway Information</b>		REHABILITATION - PAVEMENTS				
<u>Miles</u>	<u>AADT</u>	<u>Truck Pct</u>	<u>NHS</u>			
1.52	13,934	2.5	N			
LAWRENCE AVE	FORSTER AVE TO E OF RIVER RD Miles = 0.43	STANDARD OVERLAY	\$900,000	SCHILLER PARK	1	2027-2031
<b>Roadway Information</b>		REHABILITATION - PAVEMENTS				
<u>Miles</u>	<u>AADT</u>	<u>Truck Pct</u>	<u>NHS</u>			
0.43	19,760	2.7	N			
LEHIGH AVE	TOUHY AVE TO CENTRAL AVE Miles = 1.24	STANDARD OVERLAY ADA IMPROVEMENTS	\$1,030,000	CHICAGO	6	2027-2031
<b>Roadway Information</b>		REHABILITATION - PAVEMENTS				
<u>Miles</u>	<u>AADT</u>	<u>Truck Pct</u>	<u>NHS</u>			
1.24	6,500	3.3	N			
LINCOLN AVE	NILES CENTER RD TO HOWARD ST	SAFETY IMPROVEMENTS PAVEMENT MARKING ADA IMPROVEMENTS	\$530,000	SKOKIE	1	2027-2031
		SAFETY				
LINCOLN AVE	NILES CENTER RD TO HOWARD ST	LAND ACQUISITION	\$100,000	SKOKIE	2	2026
		SAFETY				

**FY 2026-2031 Rebuild Illinois  
Highway Improvement Program  
District 1  
State Highways  
COOK COUNTY**

Route / Street	Location	Improvements	Est. Cost	City	MYP Years	
		TAMP Category			Past	Current
LINCOLN AVE	138TH ST TO ILL 83 (SIBLEY BLVD) Miles = 2.29	STANDARD OVERLAY ADA IMPROVEMENTS	\$2,200,000	DOLTON	6	2026
<b>Roadway Information</b>		REHABILITATION - PAVEMENTS				
<u>Miles</u>	<u>AADT</u>	<u>Truck Pct</u>	<u>NHS</u>			
2.29	9,978	3.7	N			
LINCOLN ST/MARTHA	BIESTERFIELD RD TO N OF LINCOLN ST Miles = 0.12	DESIGNED OVERLAY	\$150,000		1	2026
<b>Roadway Information</b>		REHABILITATION - PAVEMENTS				
<u>Miles</u>	<u>AADT</u>	<u>Truck Pct</u>	<u>NHS</u>			
0.12		0.0	N			
LOOMIS ST	THORNTON RD/VINCENNES RD TO 150TH ST Miles = 1.08	DESIGNED OVERLAY	\$900,000	HARVEY	1	2026
<b>Roadway Information</b>		REHABILITATION - PAVEMENTS				
<u>Miles</u>	<u>AADT</u>	<u>Truck Pct</u>	<u>NHS</u>			
1.08	1,229	0.0	N			
MAIN ST	ILLINOIS ST TO W OF ILL 83/171 (ARCHER AVE) Miles = 3.05	DESIGNED OVERLAY	\$3,100,000	LEMONT	1	2027-2031
<b>Roadway Information</b>		REHABILITATION - PAVEMENTS				
<u>Miles</u>	<u>AADT</u>	<u>Truck Pct</u>	<u>NHS</u>			
3.05	7,625	10.9	N			
MAIN ST	WHEELER DR TO ILL 83/171 (ARCHER AVE)	BRIDGE REPLACEMENT CULVERT REPLACEMENT DRAINAGE MISCELLANEOUS RR FLAGGER	\$16,000,000	LEMONT	9	2026
		RECONSTRUCTION - BRIDGES				

**FY 2026-2031 Rebuild Illinois  
Highway Improvement Program  
District 1  
State Highways  
COOK COUNTY**

Route / Street	Location	Improvements	Est. Cost	City	MYP Years	
		TAMP Category			Past	Current
MAIN ST	WHEELER DR TO ILL 83/171 (ARCHER AVE)	CONSTRUCTION ENGINEERING	\$865,000	LEMONT	4	2026
		RECONSTRUCTION - BRIDGES				
MARSHFIELD AVE	127TH ST TO VERMONT AVE Miles = 0.31	DESIGNED OVERLAY DRAINAGE	\$300,000	CALUMET PARK	2	2027-2031
		REHABILITATION - PAVEMENTS				
<b>Roadway Information</b>						
<u>Miles</u>	<u>AADT</u>	<u>Truck Pct</u>	<u>NHS</u>			
0.31		0.0	N			
MICHIGAN CITY RD	CORNELL AVE TO 154TH ST Miles = 0.58	DESIGNED OVERLAY	\$650,000	CALUMET CITY DOLTON	1	2027-2031
		REHABILITATION - PAVEMENTS				
<b>Roadway Information</b>						
<u>Miles</u>	<u>AADT</u>	<u>Truck Pct</u>	<u>NHS</u>			
0.58	13,450	4.8	N			
MONTROSE AVE	CENTRAL AVE TO ELSTON AVE Miles = 2.04	STANDARD OVERLAY	\$2,250,000	CHICAGO	1	2027-2031
		REHABILITATION - PAVEMENTS				
<b>Roadway Information</b>						
<u>Miles</u>	<u>AADT</u>	<u>Truck Pct</u>	<u>NHS</u>			
2.04	17,904	3.3	N			
MONTROSE AVE	AT FOREST PRESERVE DR	INTERSECTION IMPROVEMENT SAFETY IMPROVEMENTS ADA IMPROVEMENTS	\$6,000,000	CHICAGO	1	2027-2031
		SAFETY				

**FY 2026-2031 Rebuild Illinois  
Highway Improvement Program  
District 1  
State Highways  
COOK COUNTY**

Route / Street	Location	Improvements	Est. Cost	City	MYP Years	
		TAMP Category			Past	Current
MORGAN ST PARK AVE	1) MORGAN ST/PARK AVE - 149TH ST TO 167TH ST, 2) ILL 1 AT 144TH ST Miles = 2.43	STANDARD OVERLAY TRAF SIGNAL MODERNIZATION PAVEMENT MARKING ADA IMPROVEMENTS DRAINAGE  MISCELLANEOUS IMPROVEMENTS	\$4,060,000	MARKHAM HAZEL CREST HARVEY	2	2027-2031
<b>Roadway Information</b>						
<u>Miles</u>	<u>AADT</u>	<u>Truck Pct</u>	<u>NHS</u>			
2.43	6,791	5.4	N			
MORGAN ST PARK AVE	1) MORGAN ST/PARK AVE - 149TH ST TO 167TH ST, 2) ILL 1 AT 144TH ST	LAND ACQUISITION  REHABILITATION - PAVEMENTS	\$100,000	HARVEY MARKHAM HAZEL CREST	1	2026
NEW AVE	W OF I-355 TO LOCKPORT ST Miles = 1.42	DESIGNED OVERLAY  REHABILITATION - PAVEMENTS	\$1,200,000	LEMONT	1	2027-2031
<b>Roadway Information</b>						
<u>Miles</u>	<u>AADT</u>	<u>Truck Pct</u>	<u>NHS</u>			
1.42	6,050	21.5	N			
NEW WILLOW RD	W OF ILL 43 (WAUKEGAN RD) TO I-94 (EDENS EXPWY) Miles = 1.91	DESIGNED OVERLAY  REHABILITATION - PAVEMENTS	\$4,500,000	NORTHFIELD GLENVIEW NORTHBROOK	1	2027-2031
<b>Roadway Information</b>						
<u>Miles</u>	<u>AADT</u>	<u>Truck Pct</u>	<u>NHS</u>			
1.91	29,066	7.2	Y			
NILES CENTER RD	ILL 58 (DEMPSTER ST) TO S OF MAIN ST Miles = 0.54	STANDARD OVERLAY ADA IMPROVEMENTS  REHABILITATION - PAVEMENTS	\$600,000	SKOKIE	1	2026
<b>Roadway Information</b>						
<u>Miles</u>	<u>AADT</u>	<u>Truck Pct</u>	<u>NHS</u>			
0.54	8,361	3.7	N			

**FY 2026-2031 Rebuild Illinois  
Highway Improvement Program  
District 1  
State Highways  
COOK COUNTY**

Route / Street	Location	Improvements	Est. Cost	City	MYP Years	
		TAMP Category			Past	Current
NILES CENTER RD	CHURCH ST TO N OF ILL 58 (DEMPSTER ST) Miles = 0.48	STANDARD OVERLAY	\$720,000	SKOKIE	1	2027-2031
<b>Roadway Information</b>		REHABILITATION - PAVEMENTS				
<u>Miles</u>	<u>AADT</u>	<u>Truck Pct</u>	<u>NHS</u>			
0.48	2,991	1.8	N			
OAKTON ST	AT BUSSE HWY, DEE RD & NORTHWEST HWY	TRAF SIGNAL MODERNIZATION TURNING LANES PAVEMENT MARKING SAFETY IMPROVEMENTS	\$3,000,000	PARK RIDGE	1	2027-2031
		MISCELLANEOUS IMPROVEMENTS				
OAKTON ST	DES PLAINES RIVER RD TO BUSSE HWY Miles = 1.05	STANDARD OVERLAY	\$2,500,000	PARK RIDGE DES PLAINES	1	2027-2031
<b>Roadway Information</b>		REHABILITATION - PAVEMENTS				
<u>Miles</u>	<u>AADT</u>	<u>Truck Pct</u>	<u>NHS</u>			
1.05	15,243	3.6	N			
OGDEN AVE	AT OAK PARK AVE, EAST AVE & RIDGELAND AVE	TURNING LANES CHANNELIZATION TRAF SIGNAL MODERNIZATION	\$2,210,000	BERWYN	1	2027-2031
		MISCELLANEOUS IMPROVEMENTS				
OGDEN AVE	W OF 50TH CT TO W OF 50TH AVE Miles = 0.06	DESIGNED OVERLAY	\$100,000	CICERO	1	2026
		REHABILITATION - PAVEMENTS				

**FY 2026-2031 Rebuild Illinois  
Highway Improvement Program  
District 1  
State Highways  
COOK COUNTY**

Route / Street	Location	Improvements	Est. Cost	City	MYP Years	
		TAMP Category			Past	Current
OGDEN AVE	ILL 43 (HARLEM AVE) TO W OF ILL 50 (CICERO AVE) Miles = 3.12	STANDARD OVERLAY ADA IMPROVEMENTS	\$4,200,000	BERWYN CICERO	1	2026
<b>Roadway Information</b>		REHABILITATION - PAVEMENTS				
<u>Miles</u>	<u>AADT</u>	<u>Truck Pct</u>	<u>NHS</u>			
3.12	23,008	5.3	Y			
OGDEN AVE	OVER I-290 (EISENHOWER EXPWY) Miles = 0.01	INTERSECTION IMPROVEMENT TRAF SIGNAL MODERNIZATION TRAF SIGNAL INSTALLATION STANDARD OVERLAY ADA IMPROVEMENTS	\$26,301,000	CHICAGO	1	2027-2031
		SAFETY				
PALATINE RD	SALT CREEK 0.1 MI E OF ROSELLE RD	CULVERT REPLACEMENT	\$250,000	PALATINE	4	2027-2031
		RECONSTRUCTION - BRIDGES				
PALATINE RD	SALT CREEK 0.1 MI E OF ROSELLE RD	LAND ACQUISITION	\$100,000	PALATINE	2	2026
		RECONSTRUCTION - BRIDGES				
PALATINE RD	E OF ROSELLE RD TO SMITH ST Miles = 1.45	DESIGNED OVERLAY	\$1,700,000	PALATINE	1	2027-2031
<b>Roadway Information</b>		REHABILITATION - PAVEMENTS				
<u>Miles</u>	<u>AADT</u>	<u>Truck Pct</u>	<u>NHS</u>			
1.45	12,000	2.9	N			

**FY 2026-2031 Rebuild Illinois  
Highway Improvement Program  
District 1  
State Highways  
COOK COUNTY**

Route / Street	Location	Improvements	Est. Cost	City	MYP Years	
		TAMP Category			Past	Current
PALATINE RD	E OF WILLIAMS DR TO E OF SALT CREEK & AT SALT CREEK 0.2 MI W OF WINSTON DR W OF ILL 53 Miles = 0.15	CULVERT REPLACEMENT STANDARD OVERLAY	\$1,700,000	PALATINE	8	2027-2031
		RECONSTRUCTION - BRIDGES		<b>Structure Information</b> <u>Str Number</u> <u>AADT</u> <u>Truck Pct</u> <u>NHS</u> 0162653   14,500   2   Y		
PALATINE RD NORTH FRONTAGE RD	KENNICOTT RD TO W OF ARLINGTON HEIGHTS RD Miles = 0.59	STANDARD OVERLAY	\$450,000	ARLINGTON HEIGHTS	1	2026
		REHABILITATION - PAVEMENTS				
<b>Roadway Information</b> <u>Miles</u> <u>AADT</u> <u>Truck Pct</u> <u>NHS</u> 0.59   0.0   N						
PALATINE RD NORTH FRONTAGE RD	E OF EASTWOOD DR TO WINDSOR DR Miles = 0.32	STANDARD OVERLAY	\$250,000	ARLINGTON HEIGHTS	1	2026
		REHABILITATION - PAVEMENTS				
<b>Roadway Information</b> <u>Miles</u> <u>AADT</u> <u>Truck Pct</u> <u>NHS</u> 0.32   0.0   N						
PALATINE RD NORTH FRONTAGE RD	WHEELING RD TO W OF CN RR Miles = 0.59	STANDARD OVERLAY	\$450,000	WHEELING	1	2027-2031
		REHABILITATION - PAVEMENTS				
<b>Roadway Information</b> <u>Miles</u> <u>AADT</u> <u>Truck Pct</u> <u>NHS</u> 0.59   950   0.0   N						
PALATINE RD N	WOLF RD TO W OF BURNING BUSH LN Miles = 0.32	STANDARD OVERLAY	\$250,000	PROSPECT HEIGHTS	1	2026
		REHABILITATION - PAVEMENTS				
<b>Roadway Information</b> <u>Miles</u> <u>AADT</u> <u>Truck Pct</u> <u>NHS</u> 0.32   0.0   N						

**FY 2026-2031 Rebuild Illinois  
Highway Improvement Program  
District 1  
State Highways  
COOK COUNTY**

Route / Street	Location	Improvements	Est. Cost	City	MYP Years	
		TAMP Category			Past	Current
PALATINE RD WB	SCHOENBECK RD TO ILL 83 (ELMHURST RD) Miles = 0.49	DESIGNED OVERLAY	\$405,000	PROSPECT HEIGHTS	1	2026
<b>Roadway Information</b>		REHABILITATION - PAVEMENTS				
<u>Miles</u>	<u>AADT</u>	<u>Truck Pct</u>	<u>NHS</u>			
0.49		0.0	N			
PALATINE RD WB	WINDSOR DR TO SCHOENBECK RD Miles = 0.93	DESIGNED OVERLAY	\$800,000	ARLINGTON HEIGHTS	1	2026
<b>Roadway Information</b>		REHABILITATION - PAVEMENTS				
<u>Miles</u>	<u>AADT</u>	<u>Truck Pct</u>	<u>NHS</u>			
0.93		0.0	N			
PAULINA ST	127TH ST TO VERMONT AVE Miles = 0.34	DESIGNED OVERLAY PAVEMENT REPLACEMENT RECONSTRUCTION CRACK & JOINT SEALING PATCHING	\$146,000	CALUMET PARK	4	2026
<b>Roadway Information</b>		REHABILITATION - PAVEMENTS				
<u>Miles</u>	<u>AADT</u>	<u>Truck Pct</u>	<u>NHS</u>			
0.34		0.0	N			
PERSHING RD	US 34 (OGDEN AVE) TO W OF CENTRAL AVE Miles = 2.33	STANDARD OVERLAY ADA IMPROVEMENTS	\$5,400,000	STICKNEY BERWYN CICERO LYONS	1	2026
<b>Roadway Information</b>		REHABILITATION - PAVEMENTS				
<u>Miles</u>	<u>AADT</u>	<u>Truck Pct</u>	<u>NHS</u>			
2.33	22,414	3.4	N			

**FY 2026-2031 Rebuild Illinois  
Highway Improvement Program  
District 1  
State Highways  
COOK COUNTY**

Route / Street	Location	Improvements	Est. Cost	City	MYP Years	
		TAMP Category			Past	Current
PERSHING RD	RACINE AVE & CN RR 1.3 MI W OF I-94	BRIDGE REPLACEMENT ADA IMPROVEMENTS RR FLAGGER	\$56,000,000	CHICAGO	16	2027-2031
	ILLINOIS SPECIAL BRIDGE PROGRAM PROJECT.	RECONSTRUCTION - BRIDGES		Structure Information Str Number    AADT    Truck Pct    NHS 0160396    15,500    12    Y		
PERSHING RD	RACINE AVE & CN RR 1.3 MI W OF I-94	CONSTRUCTION ENGINEERING	\$8,500,000	CHICAGO	9	2027-2031
	ILLINOIS SPECIAL BRIDGE PROGRAM PROJECT.	RECONSTRUCTION - BRIDGES				
PFINGSTEN RD	HIGHLAND RD TO E LAKE AVE Miles = 1.43	STANDARD OVERLAY ADA IMPROVEMENTS	\$3,200,000	NORTHBROOK GLENVIEW	6	2027-2031
	Roadway Information Miles    AADT    Truck Pct    NHS 1.43    11,166    3.3    N	REHABILITATION - PAVEMENTS				
PFINGSTEN RD	S OF LAKE-COOK RD TO KEYSTONE RD Miles = 1.96	STANDARD OVERLAY	\$3,600,000	DEERFIELD NORTHBROOK	1	2027-2031
	Roadway Information Miles    AADT    Truck Pct    NHS 1.96    12,984    3.5    N	REHABILITATION - PAVEMENTS				
PULASKI RD/CRAWFOR	US 6 (159TH ST) TO I-80 Miles = 1.71	STANDARD OVERLAY	\$4,610,000	COUNTRY CLUB HILLS MARKHAM	1	2027-2031
	Roadway Information Miles    AADT    Truck Pct    NHS 1.71    12,155    7.8    N	REHABILITATION - PAVEMENTS				

**FY 2026-2031 Rebuild Illinois  
Highway Improvement Program  
District 1  
State Highways  
COOK COUNTY**

Route / Street	Location	Improvements	Est. Cost	City	MYP Years	
		TAMP Category			Past	Current
PULASKI RD/CRAWFOR	AT 167TH ST	TRAF SIGNAL MODERNIZATION LEFT TURN LANES RIGHT TURN LANE ADA IMPROVEMENTS <div>SAFETY</div>	\$1,550,000	COUNTRY CLUB HILLS	1	2027-2031
PULASKI RD/CRAWFOR	AT 167TH ST	LAND ACQUISITION <div>SAFETY</div>	\$100,000	COUNTRY CLUB HILLS	1	2026
PULASKI RD/CRAWFOR	S OF 175TH ST TO SOLERI DR Miles = 0.60	DESIGNED OVERLAY <div>REHABILITATION - PAVEMENTS</div>	\$1,230,000	COUNTRY CLUB HILLS	1	2027-2031
<b>Roadway Information</b> <u>Miles</u> <u>AADT</u> <u>Truck Pct</u> <u>NHS</u> 0.60   14,000   6.9   N						
PULASKI RD/CRAWFOR	186TH ST TO BALLENTRAE WAY Miles = 1.32	DESIGNED OVERLAY <div>REHABILITATION - PAVEMENTS</div>	\$2,700,000	COUNTRY CLUB HILLS	1	2027-2031
<b>Roadway Information</b> <u>Miles</u> <u>AADT</u> <u>Truck Pct</u> <u>NHS</u> 1.32   12,175   4.0   N						
PULASKI RD/CRAWFOR	VOLLMER RD TO S OF THORNWOOD AVE Miles = 0.31	DESIGNED OVERLAY <div>REHABILITATION - PAVEMENTS</div>	\$510,000	OLYMPIA FIELDS	1	2027-2031
<b>Roadway Information</b> <u>Miles</u> <u>AADT</u> <u>Truck Pct</u> <u>NHS</u> 0.31   12,400   2.4   N						

**FY 2026-2031 Rebuild Illinois  
Highway Improvement Program  
District 1  
State Highways  
COOK COUNTY**

Route / Street	Location	Improvements	Est. Cost	City	MYP Years	
		TAMP Category			Past	Current
RAND RD	AT DES PLAINES RIVER	CONSTRUCTION ENGINEERING	\$160,000	DES PLAINES	1	2026
	ILLINOIS SPECIAL BRIDGE PROGRAM PROJECT.					
		RECONSTRUCTION - BRIDGES				
RIDGE BLVD	HOWARD ST TO S OF PRATT BLVD (PEDESTRIAN IMPROVEMENTS)	MISCELLANEOUS	\$2,000,000	CHICAGO	7	2027-2031
		MISCELLANEOUS IMPROVEMENTS				
RIDGE BLVD	HOWARD ST TO 0.3 MI S OF PRATT BLVD (PEDESTRIAN IMPROVEMENTS)	LAND ACQUISITION	\$100,000	CHICAGO	3	2027-2031
		MISCELLANEOUS IMPROVEMENTS				
RIDGE RD	DIXIE HWY TO ILL 1 (HALSTED ST) Miles = 1.52	DESIGNED OVERLAY	\$3,000,000	HOMEWOOD	1	2027-2031
		REHABILITATION - PAVEMENTS				
Roadway Information						
Miles	AADT	Truck Pct	NHS			
1.52	9,403	3.2	N			
RIDGELAND AVE	HARRISON ST TO N OF 13TH ST Miles = 0.59	STANDARD OVERLAY	\$700,000	BERWYN OAK PARK	1	2027-2031
		REHABILITATION - PAVEMENTS				
Roadway Information						
Miles	AADT	Truck Pct	NHS			
0.59	9,058	2.0	N			

**FY 2026-2031 Rebuild Illinois  
Highway Improvement Program  
District 1  
State Highways  
COOK COUNTY**

Route / Street	Location	Improvements	Est. Cost	City	MYP Years	
		TAMP Category			Past	Current
RIDGELAND AVE	26TH ST TO OGDEN AVE Miles = 0.88	STANDARD OVERLAY	\$700,000	BERWYN	1	2027-2031
<b>Roadway Information</b>		REHABILITATION - PAVEMENTS				
<u>Miles</u>	<u>AADT</u>	<u>Truck Pct</u>	<u>NHS</u>			
0.88	10,000	2.6	N			
Roosevelt Rd	US 12/20/45 (LAGRANGE RD) TO DES PLAINES AVE Miles = 3.29	SMART OVERLAY	\$7,740,000	BROADVIEW FOREST PARK MAYWOOD WESTCHESTER	1	2027-2031
		PRESERVATION - PAVEMENTS				
SACRAMENTO BLVD	N OF CARROLL AVE TO ROOSEVELT RD Miles = 1.52	DESIGNED OVERLAY ADA IMPROVEMENTS RR FLAGGER MISCELLANEOUS	\$1,100,000	CHICAGO	8	2026
<b>Roadway Information</b>		REHABILITATION - PAVEMENTS				
<u>Miles</u>	<u>AADT</u>	<u>Truck Pct</u>	<u>NHS</u>			
1.52	14,514	3.3	N			
SERVICE ROAD	(WEST ELEVATED) OVER 26TH ST CONNECTION	BRIDGE REMOVAL/DEMOLITION	\$300,000	CICERO	5	2027-2031
		MISCELLANEOUS IMPROVEMENTS				
SHERIDAN RD	E OF ARNOLD PL TO PRATT BLVD Miles = 1.70	STANDARD OVERLAY	\$2,700,000	CHICAGO EVANSTON	1	2027-2031
<b>Roadway Information</b>		REHABILITATION - PAVEMENTS				
<u>Miles</u>	<u>AADT</u>	<u>Truck Pct</u>	<u>NHS</u>			
1.70	19,359	1.9	N			

**FY 2026-2031 Rebuild Illinois  
Highway Improvement Program  
District 1  
State Highways  
COOK COUNTY**

Route / Street	Location	Improvements	Est. Cost	City	MYP Years	
		TAMP Category			Past	Current
ST CHARLES RD	WOLF RD TO SPEEDWAY BLVD Miles = 0.27	STANDARD OVERLAY	\$650,000	BERKELEY	1	2027-2031
<b>Roadway Information</b>		REHABILITATION - PAVEMENTS				
<u>Miles</u>	<u>AADT</u>	<u>Truck Pct</u>	<u>NHS</u>			
0.27	14,000	5.7	N			
STATE ST	SAUK TRAIL TO 34TH ST/ STEGER RD Miles = 0.88	STANDARD OVERLAY	\$1,600,000	SOUTH CHICAGO HTS	1	2026
<b>Roadway Information</b>		REHABILITATION - PAVEMENTS				
<u>Miles</u>	<u>AADT</u>	<u>Truck Pct</u>	<u>NHS</u>			
0.88	3,150	0.0	N			
STATE ST	S OF I-294 (TRI-STATE TOLLWAY) TO MARION ST Miles = 0.39	STANDARD OVERLAY	\$300,000	THORNTON	1	2027-2031
<b>Roadway Information</b>		REHABILITATION - PAVEMENTS				
<u>Miles</u>	<u>AADT</u>	<u>Truck Pct</u>	<u>NHS</u>			
0.39	7,200	7.6	N			
STATE ST	US 6 (162ND ST) TO AMORY DR Miles = 1.01	STANDARD OVERLAY	\$2,000,000	SOUTH HOLLAND THORNTON	1	2027-2031
<b>Roadway Information</b>		REHABILITATION - PAVEMENTS				
<u>Miles</u>	<u>AADT</u>	<u>Truck Pct</u>	<u>NHS</u>			
1.01	9,927	8.2	N			
TAFT AVE	ST CHARLES RD TO ILL 56 (BUTTERFIELD RD) Miles = 1.01	STANDARD OVERLAY	\$920,000	BERKELEY	1	2026
<b>Roadway Information</b>		REHABILITATION - PAVEMENTS				
<u>Miles</u>	<u>AADT</u>	<u>Truck Pct</u>	<u>NHS</u>			
1.01	6,579	0.0	N			

**FY 2026-2031 Rebuild Illinois  
Highway Improvement Program  
District 1  
State Highways  
COOK COUNTY**

Route / Street	Location	Improvements	Est. Cost	City	MYP Years	
		TAMP Category			Past	Current
TOUHY AVE	AT CHESTNUT ST	TRAF SIGNAL INSTALLATION ADA IMPROVEMENTS	\$500,000	DES PLAINES	1	2027-2031
		MISCELLANEOUS IMPROVEMENTS				
TOUHY AVE	AT CHESTNUT ST	LAND ACQUISITION	\$250,000	DES PLAINES	1	2026
		MISCELLANEOUS IMPROVEMENTS				
TOUHY AVE	AT N BRANCH CHICAGO RIVER 0.6 MI E OF ILL 43	BRIDGE REPLACEMENT TRAF SIGNAL MODERNIZATION ADA IMPROVEMENTS	\$5,200,000	NILES	17	2026
		RECONSTRUCTION - BRIDGES				
		Structure Information Str Number    AADT    Truck Pct    NHS 0160363    24,400    6    Y				
TOUHY AVE	US 14 (CALDWELL AVE) TO ILL 50 (CICERO AVE) Miles = 2.11	SMART OVERLAY	\$5,740,000	CHICAGO NILES SKOKIE LINCOLNWOOD	1	2027-2031
		PRESERVATION - PAVEMENTS				
TOUHY AVE	AT HAMLIN AVE	CHANNELIZATION TRAF SIGNAL INSTALLATION	\$750,000	LINCOLNWOOD	18	2027-2031
		SAFETY				

**FY 2026-2031 Rebuild Illinois  
Highway Improvement Program  
District 1  
State Highways  
COOK COUNTY**

Route / Street	Location	Improvements	Est. Cost	City	MYP Years	
		TAMP Category			Past	Current
TOUHY AVE	AT HAMLIN AVE	LAND ACQUISITION	\$85,000	LINCOLNWOOD	12	2027-2031
		MISCELLANEOUS IMPROVEMENTS				
TOUHY AVE	E OF CAPITAL DR TO KEDZIE AVE Miles = 0.34	DESIGNED OVERLAY	\$870,000	SKOKIE	1	2027-2031
		REHABILITATION - PAVEMENTS				
<b>Roadway Information</b>						
<u>Miles</u>	<u>AADT</u>	<u>Truck Pct</u>	<u>NHS</u>			
0.34	29,718	2.9	N			
TOWER RD	W OF FORESTWAY DR Miles = 0.12	DESIGNED OVERLAY	\$150,000	NORTHFIELD	1	2027-2031
		REHABILITATION - PAVEMENTS				
<b>Roadway Information</b>						
<u>Miles</u>	<u>AADT</u>	<u>Truck Pct</u>	<u>NHS</u>			
0.12	5,100	4.3	N			
VARIOUS	VARIOUS LOCATIONS	PATCHING	\$5,000,000		2	2027-2031
		MAINTENANCE - PAVEMENTS				
VARIOUS	VARIOUS LOCATIONS	MILLED RUMBLE STRIP	\$210,000	OAK FOREST MARKHAM BATAVIA	1	2027-2031
		SAFETY				

**FY 2026-2031 Rebuild Illinois  
Highway Improvement Program  
District 1  
State Highways  
COOK COUNTY**

Route / Street	Location	Improvements	Est. Cost	City	MYP Years	
		TAMP Category			Past	Current
VARIOUS	VARIOUS LOCATIONS (ADA RAMPS - HANOVER, PALATINE & SCHAUMBURG TOWNSHIPS - DESIGN BUILD)  <i>POTENTIAL INNOVATIVE PROJECT DELIVERY METHOD</i>	ADA IMPROVEMENTS	\$840,000		6	<b>2026</b>
		SAFETY				
VARIOUS	VARIOUS LOCATIONS (ADA RAMPS - EVANSTON TOWNSHIP - DESIGN BUILD)  <i>POTENTIAL INNOVATIVE PROJECT DELIVERY METHOD</i>	ADA IMPROVEMENTS	\$1,335,000		4	<b>2026</b>
		SAFETY				
VARIOUS	VARIOUS LOCATIONS (ADA RAMPS - NORTHFIELD TOWNSHIP - DESIGN BUILD)  <i>POTENTIAL INNOVATIVE PROJECT DELIVERY METHOD</i>	ADA IMPROVEMENTS	\$1,645,000		4	<b>2026</b>
		SAFETY				
VARIOUS	VARIOUS LOCATIONS (ADA RAMPS - MAINE TOWNSHIP #2 - DESIGN BUILD)  <i>POTENTIAL INNOVATIVE PROJECT DELIVERY METHOD</i>	ADA IMPROVEMENTS	\$1,950,000		4	<b>2026</b>
		SAFETY				
VARIOUS	VARIOUS LOCATIONS (ADA RAMPS - NILES TOWNSHIP #2 & 3 - DESIGN BUILD)  <i>POTENTIAL INNOVATIVE PROJECT DELIVERY METHOD</i>	ADA IMPROVEMENTS	\$1,950,000		4	<b>2026</b>
		SAFETY				

**FY 2026-2031 Rebuild Illinois  
Highway Improvement Program  
District 1  
State Highways  
COOK COUNTY**

Route / Street	Location	Improvements	Est. Cost	City	MYP Years	
		TAMP Category			Past	Current
VARIOUS	VARIOUS LOCATIONS (ADA RAMPS - CHICAGO)	ADA IMPROVEMENTS	\$13,000,000		6	2027-2031
	POTENTIAL INNOVATIVE PROJECT DELIVERY METHOD					
		SAFETY				
VARIOUS	VARIOUS LOCATIONS (ADA RAMPS - DESIGN BUILD -CE)	CONSTRUCTION ENGINEERING	\$2,000,000		1	2026
		MISCELLANEOUS IMPROVEMENTS				
VARIOUS	VARIOUS LOCATIONS (ADA RAMPS - N COOK)	ADA IMPROVEMENTS	\$455,000		6	2027-2031
	POTENTIAL INNOVATIVE PROJECT DELIVERY METHOD					
		SAFETY				
VARIOUS	VARIOUS LOCATIONS (S COOK - ROW CATEGORY 3)	LAND ACQUISITION	\$420,000		1	2026
		MISCELLANEOUS IMPROVEMENTS				
VARIOUS	VARIOUS LOCATIONS	DRAINAGE	\$3,600,000		7	2026
		MISCELLANEOUS IMPROVEMENTS				

**FY 2026-2031 Rebuild Illinois  
Highway Improvement Program  
District 1  
State Highways  
COOK COUNTY**

Route / Street	Location	Improvements	Est. Cost	City	MYP Years	
		TAMP Category			Past	Current
VARIOUS	VARIOUS LOCATIONS (ADA - CHICAGO ROW)	ADA IMPROVEMENTS	\$1,000,000	CHICAGO	2	2027-2031
		SAFETY				
VARIOUS	VARIOUS LOCATIONS (ADA - CHICAGO ROW)	LAND ACQUISITION	\$100,000	CHICAGO	2	2026
		MISCELLANEOUS IMPROVEMENTS				
VARIOUS	VARIOUS EXPWY OVERHEAD BRIDGES (SOUTH COOK CO & WILL CO)	BRIDGE PAINTING	\$550,000	CHICAGO INDIAN HEAD PARK	2	2027-2031
		PRESERVATION - BRIDGES				
VARIOUS	VARIOUS EXPWY OVERHEAD BRIDGES (SOUTH COOK CO & WILL CO)	BRIDGE PAINTING	\$41,000	CHICAGO	1	2027-2031
		PRESERVATION - BRIDGES				
VARIOUS	AT VARIOUS LOCATIONS	BRIDGE DECK OVERLAY BRIDGE JOINT REPLACE/REPAIR	\$3,050,000	WESTCHESTER GLEN ELLYN	2	2027-2031
		PRESERVATION - BRIDGES				

**FY 2026-2031 Rebuild Illinois  
Highway Improvement Program  
District 1  
State Highways  
COOK COUNTY**

Route / Street	Location	Improvements	Est. Cost	City	MYP Years	
		TAMP Category			Past	Current
VARIOUS	AT VARIOUS LOCATIONS	BRIDGE DECK OVERLAY BRIDGE JOINT REPLACE/REPAIR	\$11,000,000	CHICAGO	2	2027-2031
		PRESERVATION - BRIDGES				
VARIOUS	AT VARIOUS LOCATIONS	BRIDGE DECK OVERLAY BRIDGE JOINT REPLACE/REPAIR	\$14,500,000	ALSIP CHICAGO	2	2027-2031
		PRESERVATION - BRIDGES				
VARIOUS	AT VARIOUS LOCATIONS	BRIDGE DECK OVERLAY BRIDGE JOINT REPLACE/REPAIR	\$2,951,000	CHICAGO	2	2027-2031
		PRESERVATION - BRIDGES				
VARIOUS	AT VARIOUS LOCATIONS	BRIDGE DECK OVERLAY BRIDGE JOINT REPLACE/REPAIR	\$8,500,000	CHICAGO MOUNT PROSPECT PLAINFIELD	2	2027-2031
		PRESERVATION - BRIDGES				
VARIOUS	AT VARIOUS LOCATIONS	BRIDGE DECK OVERLAY BRIDGE JOINT REPLACE/REPAIR	\$2,450,000	LANSING CHICAGO	2	2027-2031
		PRESERVATION - BRIDGES				

**FY 2026-2031 Rebuild Illinois  
Highway Improvement Program  
District 1  
State Highways  
COOK COUNTY**

Route / Street	Location	Improvements	Est. Cost	City	MYP Years	
		TAMP Category			Past	Current
VARIOUS	VARIOUS LOCATIONS (SOUTH LAKE & NORTH COOK)	BRIDGE PAINTING	\$825,000	WINNETKA	2	2027-2031
		PRESERVATION - BRIDGES				
VARIOUS ROUTES	AT VARIOUS LOCATIONS	TRAF SIGNAL MODERNIZATION ADA IMPROVEMENTS	\$2,750,000	DES PLAINES WILMETTE EVANSTON ARLINGTON HEIGHTS FRANKLIN PARK	1	2026
		MISCELLANEOUS IMPROVEMENTS				
VARIOUS ROUTES	AT VARIOUS LOCATIONS	INTERSECTION IMPROVEMENT TRAF SIGNAL MODERNIZATION	\$2,500,000	HOMEWOOD CHICAGO HEIGHTS RICHTON PARK EAST HAZEL CREST	1	2026
		MISCELLANEOUS IMPROVEMENTS				
VERMONT ST	IRVING AVE TO 127TH ST Miles = 2.18	DESIGNED OVERLAY	\$3,400,000	CHICAGO BLUE ISLAND CALUMET PARK	1	2027-2031
		REHABILITATION - PAVEMENTS				
<b>Roadway Information</b>						
<u>Miles</u>	<u>AADT</u>	<u>Truck Pct</u>	<u>NHS</u>			
2.18	8,797	5.8	N			
WASHINGTON BLVD	ILL 43 (HARLEM AVE) TO AUSTIN BLVD Miles = 1.54	STANDARD OVERLAY	\$1,900,000	OAK PARK	2	2027-2031
		REHABILITATION - PAVEMENTS				
<b>Roadway Information</b>						
<u>Miles</u>	<u>AADT</u>	<u>Truck Pct</u>	<u>NHS</u>			
1.54	7,367	1.4	N			

**FY 2026-2031 Rebuild Illinois  
Highway Improvement Program  
District 1  
State Highways  
COOK COUNTY**

Route / Street	Location	Improvements	Est. Cost	City	MYP Years	
		TAMP Category			Past	Current
WASHINGTON BLVD	ILL 171 (FIRST AVE) TO THATCHER AVE	BRIDGE REPLACEMENT SAFETY IMPROVEMENTS PAVEMENT MARKING BIKEWAY <div>RECONSTRUCTION - BRIDGES</div>	\$5,000,000	RIVER FOREST	9	2027-2031
		<div>Structure Information</div> <div><div>Str Number</div>0160950<div>AADT</div>5,700<div>Truck Pct</div>2<div>NHS</div>N</div>				
WEST SIDE	(I-94 WEST SIDE) GROSS POINT RD TO LONG AVE Miles = 0.51	DESIGNED OVERLAY <div>REHABILITATION - PAVEMENTS</div>	\$500,000	SKOKIE	1	2027-2031
WEST SIDE	(I-94 WEST SIDE) LONG AVE TO FARGO AVE Miles = 0.21	DESIGNED OVERLAY <div>REHABILITATION - PAVEMENTS</div>	\$200,000	SKOKIE	1	2027-2031
		<div>Roadway Information</div> <div><div>Miles</div>0.21<div>AADT</div><div>Truck Pct</div>0.0<div>NHS</div>N</div>				
WESTERN AVE	115TH ST TO S OF 135TH PL Miles = 2.50	SMART OVERLAY <div>PRESERVATION - PAVEMENTS</div>	\$6,000,000	CHICAGO BLUE ISLAND	2	2027-2031
WESTERN AVE	N OF HUTCHISON RD TO US 30 (14TH ST) Miles = 3.06	STANDARD OVERLAY <div>REHABILITATION - PAVEMENTS</div>	\$3,500,000	FLOSSMOOR CHICAGO HEIGHTS OLYMPIA FIELDS	1	2027-2031
		<div>Roadway Information</div> <div><div>Miles</div>3.06<div>AADT</div>9,717<div>Truck Pct</div>4.0<div>NHS</div>N</div>				

**FY 2026-2031 Rebuild Illinois  
Highway Improvement Program  
District 1  
State Highways  
COOK COUNTY**

Route / Street	Location	Improvements	Est. Cost	City	MYP Years	
		TAMP Category			Past	Current
WILLOW RD	E OF DES PLAINES RIVER TO WATERVIEW DR / PROTECTION PKWY Miles = 0.94	RECONSTRUCTION INTERSECTION IMPROVEMENT LIGHTING NOISE BARRIERS BRIDGE REPAIR WING WALL REPAIR ADA IMPROVEMENTS	\$12,600,000	PROSPECT HEIGHTS GLENVIEW	27	2027-2031
<b>Roadway Information</b>		RECONSTRUCTION - PAVEMENTS				
<u>Miles</u>	<u>AADT</u>	<u>Truck Pct</u>	<u>NHS</u>			
0.94	34,515	6.9	Y			
WILLOW RD	E OF DES PLAINES RIVER TO WATERVIEW DR / PROTECTION PKWY Miles = 0.01	ADDITIONAL LANES	\$11,400,000	PROSPECT HEIGHTS GLENVIEW	8	2027-2031
		INITIAL CONSTRUCTION - PAVEMENTS				
WILLOW RD	E OF DES PLAINES RIVER TO WATERVIEW DR / PROTECTION PKWY	UTILITY ADJUSTMENT	\$500,000	PROSPECT HEIGHTS GLENVIEW	11	2027-2031
		INITIAL CONSTRUCTION - PAVEMENTS				
WILLOW RD	E OF DES PLAINES RIVER TO WATERVIEW DR / PROTECTION PKWY	CONSTRUCTION ENGINEERING	\$2,500,000	PROSPECT HEIGHTS GLENVIEW	22	2027-2031
		INITIAL CONSTRUCTION - PAVEMENTS				

**FY 2026-2031 Rebuild Illinois  
Highway Improvement Program  
District 1  
State Highways  
COOK COUNTY**

Route / Street	Location	Improvements	Est. Cost	City	MYP Years	
		TAMP Category			Past	Current
WILLOW RD	AT W FORK N BRANCH CHICAGO RIVER	BRIDGE REPLACEMENT SIDEWALKS	\$9,400,000	NORTHBROOK	9	2027-2031
		RECONSTRUCTION - BRIDGES		<b>Structure Information</b> <u>Str Number</u> <u>AADT</u> <u>Truck Pct</u> <u>NHS</u> 0160534   31,700   6   Y		
WILLOW RD	AT W FORK N BRANCH CHICAGO RIVER	LAND ACQUISITION	\$300,000	NORTHBROOK GLENVIEW	2	2026
		RECONSTRUCTION - BRIDGES				
WILLOW RD	AT W FORK N BRANCH CHICAGO RIVER	CONSTRUCTION ENGINEERING	\$1,450,000	NORTHBROOK GLENVIEW	4	2027-2031
		RECONSTRUCTION - BRIDGES				
WILLOW RD	CULLIGAN PKWY (ALLSTATE ENTRANCE) TO LANDWEHR RD & OVER I-294 (TRI-STATE TOLLWAY) Miles = 0.79	RECONSTRUCTION INTERSECTION IMPROVEMENT LIGHTING NOISE BARRIERS	\$3,000,000	GLENVIEW	1	2026
		MISCELLANEOUS IMPROVEMENTS				
<b>Roadway Information</b> <u>Miles</u> <u>AADT</u> <u>Truck Pct</u> <u>NHS</u> 0.79   37,987   7.7   Y						
WILLOW SPRINGS RD	AT DES PLAINES RIVER & CANAL	BRIDGE SUPERSTRUCTURE REPLACE	\$30,000,000	WILLOW SPRINGS	4	2027-2031
		REHABILITATION - BRIDGES		<b>Structure Information</b> <u>Str Number</u> <u>AADT</u> <u>Truck Pct</u> <u>NHS</u> 0160540   19,000   5   N		

**FY 2026-2031 Rebuild Illinois  
Highway Improvement Program  
District 1  
State Highways  
COOK COUNTY**

Route / Street	Location	Improvements	Est. Cost	City	MYP Years	
		TAMP Category			Past	Current
WILLOW SPRINGS RD	AT DES PLAINES RIVER & CANAL	P.E. (PHASE I)	\$1,800,000	WILLOW SPRINGS	5	2027-2031
		REHABILITATION - BRIDGES				
WILLOW SPRINGS RD	AT DES PLAINES RIVER & CANAL	P.E. (PHASE II)	\$3,900,000	WILLOW SPRINGS	4	2027-2031
		REHABILITATION - BRIDGES				
WILLOW SPRINGS RD	AT DES PLAINES RIVER & CANAL	CONSTRUCTION ENGINEERING	\$4,500,000	WILLOW SPRINGS	4	2027-2031
		REHABILITATION - BRIDGES				
WOLF RD	S OF MARQUARDT DR TO N OF EUCLID AVE Miles = 1.80	DESIGNED OVERLAY	\$3,300,000	PROSPECT HEIGHTS MOUNT PROSPECT WHEELING	1	2027-2031
		REHABILITATION - PAVEMENTS				
<b>Roadway Information</b>						
<u>Miles</u>	<u>AADT</u>	<u>Truck Pct</u>	<u>NHS</u>			
1.80	9,956	5.6	N			
WOLF RD	S OF CAMP MCDONALD RD TO EUCLID RD Miles = 0.11	DESIGNED OVERLAY	\$275,000	MOUNT PROSPECT	1	2027-2031
		REHABILITATION - PAVEMENTS				
<b>Roadway Information</b>						
<u>Miles</u>	<u>AADT</u>	<u>Truck Pct</u>	<u>NHS</u>			
0.11	9,600	4.3	N			

**FY 2026-2031 Rebuild Illinois  
Highway Improvement Program  
District 1  
State Highways  
COOK COUNTY**

Route / Street	Location	Improvements	Est. Cost	City	MYP Years	
		TAMP Category			Past	Current
WOLF RD	FRANKLIN AVE TO GRAND AVE Miles = 0.98	STANDARD OVERLAY	\$1,300,000	FRANKLIN PARK	1	2027-2031
<b>Roadway Information</b> Miles    AADT    Truck Pct    NHS 0.98    7,129    15.2    N		REHABILITATION - PAVEMENTS				
WOOD ST	N OF LITTLE CALUMET RIVER TO S OF US 6 (159TH STREET)	LAND ACQUISITION	\$5,000,000	DIXMOOR HARVEY MARKHAM HAZEL CREST	1	2026
		INITIAL CONSTRUCTION - PAVEMENTS				
FAP 305	E OF LEONARD RD TO ILL 21 (MILWAUKEE AVE)	CRACK & JOINT SEALING	\$140,000	PROSPECT HEIGHTS ARLINGTON HEIGHTS PALATINE WHEELING	2	2027-2031
		PRESERVATION - PAVEMENTS				

**DUPAGE COUNTY**

**FY 2026-2031**

**PROPOSED HIGHWAY IMPROVEMENT PROGRAM**

**FY 2026-2031 Rebuild Illinois  
Highway Improvement Program  
District 1  
State Highways  
DUPAGE COUNTY**

Route / Street	Location	Improvements	Est. Cost	City	MYP Years	
		TAMP Category			Past	Current
I 55	AT CASS AVE (OVERHEAD)	BRIDGE REPAIR	\$2,000,000	DARIEN	4	2026
		MAINTENANCE - BRIDGES				
I 55 FRONTAGE RD	CASS AVE TO CLARENDON HILLS RD Miles = 1.39	DESIGNED OVERLAY	\$1,750,000		1	2027-2031
		REHABILITATION - PAVEMENTS				
I 290	ILL 390 (ELGIN-O'HARE TOLLWAY) TO I-355 TOLLWAY Miles = 1.82	SMART OVERLAY	\$6,250,000	ITASCA	1	2027-2031
		PRESERVATION - PAVEMENTS				
I 290	AT I-355 (VETERANS MEMORIAL TOLLWAY) & AT SPRING BROOK  ILLINOIS SPECIAL BRIDGE PROGRAM PROJECT.	BRIDGE REPLACEMENT CULVERT REPLACEMENT	\$40,750,000	ITASCA	4	2027-2031
		RECONSTRUCTION - BRIDGES	Structure Information			
					Str Number	AADT
					Truck Pct	NHS
					0220092	47,000
					20	Y
					0220093	94,000
					20	Y
					0220094	23,900
					9	Y
I 290	AT I-355 (VETERANS MEMORIAL TOLLWAY) & AT SPRING BROOK  ILLINOIS SPECIAL BRIDGE PROGRAM PROJECT.	P.E. (PHASE I)	\$1,950,000	ITASCA	4	2026
		RECONSTRUCTION - BRIDGES				

**FY 2026-2031 Rebuild Illinois  
Highway Improvement Program  
District 1  
State Highways  
DUPAGE COUNTY**

Route / Street		Location	Improvements	Est. Cost	City	MYP Years	
			TAMP Category			Past	Current
I 290		AT I-355 (VETERANS MEMORIAL TOLLWAY) & AT SPRING BROOK	P.E. (PHASE I)	\$1,000,000	ITASCA	1	2027-2031
ILLINOIS SPECIAL BRIDGE PROGRAM PROJECT.			RECONSTRUCTION - BRIDGES				
I 290		AT I-355 (VETERANS MEMORIAL TOLLWAY) & AT SPRING BROOK	P.E. (PHASE II)	\$5,298,000	ITASCA	4	2027-2031
ILLINOIS SPECIAL BRIDGE PROGRAM PROJECT.			RECONSTRUCTION - BRIDGES				
I 290		AT I-355 (VETERANS MEMORIAL TOLLWAY) & AT SPRING BROOK	CONSTRUCTION ENGINEERING	\$6,250,000	ITASCA	4	2027-2031
ILLINOIS SPECIAL BRIDGE PROGRAM PROJECT.			RECONSTRUCTION - BRIDGES				
I 290 US 20 EISENHOWER EXPWY		ADDISON RD TO I-88 Miles = 7.32	STANDARD OVERLAY PATCHING	\$5,000,000	ADDISON ELMHURST ELK GROVE VILLAGE BERKELEY HILLSIDE	1	2027-2031
Roadway Information			REHABILITATION - PAVEMENTS				
Miles	AADT	Truck Pct	NHS				
4.79	132,723	3.4	Y				
2.53	99,466	8.9	Y				
I 290		AT GRAND AVE	BRIDGE REPAIR PIER REPAIR	\$15,000,000	ELMHURST	1	2027-2031
			MAINTENANCE - BRIDGES				

**FY 2026-2031 Rebuild Illinois  
Highway Improvement Program  
District 1  
State Highways  
DUPAGE COUNTY**

Route / Street	Location	Improvements	Est. Cost	City	MYP Years	
		TAMP Category			Past	Current
US 20 LAKE ST	RAMP TO I-390 (ELGIN-O'HARE EXPWY) TO E OF GREENBROOK BLVD & W OF ARLINGTON DR/BARTELS RD TO E OF SPRINGFIELD DR Miles = 2.34	SMART OVERLAY STANDARD OVERLAY	\$4,400,000	ROSELLE HANOVER PARK	2	2027-2031
<b>Roadway Information</b>		PRESERVATION - PAVEMENTS				
<u>Miles</u>	<u>AADT</u>	<u>Truck Pct</u>	<u>NHS</u>			
0.28	34,600	7.1	Y			
2.06	28,778	8.6	Y			
US 20 LAKE ST	GLEN ELLYN RD TO I-355 (VETERANS MEMORIAL TOLLWAY)	CRACK & JOINT SEALING	\$225,000	ADDISON BLOOMINGDALE	2	2027-2031
		PRESERVATION - PAVEMENTS				
US 20 LAKE ST	ADDISON RD TO E OF ELLSWORTH AVE Miles = 0.86	DESIGNED OVERLAY	\$3,200,000	ADDISON	1	2027-2031
<b>Roadway Information</b>		REHABILITATION - PAVEMENTS				
<u>Miles</u>	<u>AADT</u>	<u>Truck Pct</u>	<u>NHS</u>			
0.86	28,500	6.7	N			
US 34 OGDEN AVE	N OF LONG GROVE DR TO S OF MONTGOMERY RD Miles = 1.39	STANDARD OVERLAY	\$3,100,000	AURORA	1	2027-2031
<b>Roadway Information</b>		REHABILITATION - PAVEMENTS				
<u>Miles</u>	<u>AADT</u>	<u>Truck Pct</u>	<u>NHS</u>			
1.39	28,976	7.2	Y			
US 34 OGDEN AVE	W OF MEADOW LAKES BLVD TO W OF SHANDREW DR Miles = 1.60	STANDARD OVERLAY	\$5,000,000	AURORA NAPERVILLE	1	2027-2031
<b>Roadway Information</b>		REHABILITATION - PAVEMENTS				
<u>Miles</u>	<u>AADT</u>	<u>Truck Pct</u>	<u>NHS</u>			
1.60	25,433	4.0	Y			

**FY 2026-2031 Rebuild Illinois  
Highway Improvement Program  
District 1  
State Highways  
DUPAGE COUNTY**

Route / Street	Location	Improvements	Est. Cost	City	MYP Years	
		TAMP Category			Past	Current
US 34 OGDEN AVE	RICKERT DR TO FELDOTT LN	INTERSECTION IMPROVEMENT ADA IMPROVEMENTS	\$1,500,000	NAPERVILLE	8	2026
		SAFETY				
US 34 OGDEN AVE	SW OF AURORA RD/RAYMOND DR TO W OF WALNUT AVE Miles = 7.18	SMART OVERLAY	\$11,210,000	NAPERVILLE LISLE	2	2027-2031
		PRESERVATION - PAVEMENTS				
US 34 OGDEN AVE	AT CRESS CREEK W OF BENEDETTI DR	CULVERT REPLACEMENT SCOUR MITIGATION	\$550,000	NAPERVILLE	4	2027-2031
		RECONSTRUCTION - BRIDGES				
US 34 OGDEN AVE	AT CRESS CREEK W OF BENEDETTI DR	LAND ACQUISITION	\$100,000	NAPERVILLE	3	2027-2031
		RECONSTRUCTION - BRIDGES				
US 34 OGDEN AVE	N JACKSON RD TO N COUNTY LINE RD Miles = 1.58	SMART OVERLAY	\$2,050,000	HINSDALE CLARENDON HILLS	2	2027-2031
		PRESERVATION - PAVEMENTS				

**FY 2026-2031 Rebuild Illinois  
Highway Improvement Program  
District 1  
State Highways  
DUPAGE COUNTY**

Route / Street		Location	Improvements	Est. Cost	City	MYP Years	
			TAMP Category			Past	Current
ILL 38		AT WINFIELD RD	LAND ACQUISITION	\$670,000	WINFIELD	3	2027-2031
ROOSEVELT RD							
			MISCELLANEOUS IMPROVEMENTS				
ILL 38		WINFIELD RD TO COUNTY FARM RD	DESIGNED OVERLAY	\$12,900,000	WINFIELD	9	2027-2031
ROOSEVELT RD		Miles = 0.93	WIDENING EXISTING PAVEMENT		WHEATON		
			DRAINAGE				
			REHABILITATION - PAVEMENTS				
Roadway Information							
Miles	AADT	Truck Pct	NHS				
0.93	25,000	5.4	Y				
ILL 38		WINFIELD RD TO COUNTY FARM RD	LAND ACQUISITION	\$793,000	WINFIELD	3	2027-2031
ROOSEVELT RD					WHEATON		
			REHABILITATION - PAVEMENTS				
ILL 38		WYNWOOD RD TO MADISON ST & AT WINFIELD RD	INTERSECTION RECONSTN	\$10,400,000	WINFIELD	25	2027-2031
ROOSEVELT RD			DRAINAGE				
			SAFETY				
ILL 38		WINFIELD RD TO COUNTY FARM RD & AT COUNTY	CONSTRUCTION ENGINEERING	\$3,246,000	WHEATON	9	2027-2031
ROOSEVELT RD		FARM RD			WINFIELD		
			MISCELLANEOUS IMPROVEMENTS				

**FY 2026-2031 Rebuild Illinois  
Highway Improvement Program  
District 1  
State Highways  
DUPAGE COUNTY**

Route / Street	Location	Improvements	Est. Cost	City	MYP Years	
		TAMP Category			Past	Current
ILL 38 ROOSEVELT RD	MADISON ST TO FAPP CIRCLE & AT COUNTY FARM RD	INTERSECTION IMPROVEMENT BRIDGE REPLACEMENT DRAINAGE <div>SAFETY</div>	\$12,500,000	WHEATON WINFIELD	10	2027-2031
				<b>Structure Information</b>		
				<u>Str Number</u> <u>AADT</u> <u>Truck Pct</u> <u>NHS</u>		
				0220145   25,000   5   Y		
ILL 38 ROOSEVELT RD	FAPP CIRCLE TO E OF PIERCE AVE Miles = 0.52	STANDARD OVERLAY DRAINAGE <div>REHABILITATION - PAVEMENTS</div>	\$2,500,000	WHEATON	7	2027-2031
				<b>Roadway Information</b>		
				<u>Miles</u> <u>AADT</u> <u>Truck Pct</u> <u>NHS</u>		
				0.52   32,700   4.6   Y		
ILL 38 ROOSEVELT RD	E OF NICOLL WAY TO EDSON AVE Miles = 1.50	STANDARD OVERLAY <div>REHABILITATION - PAVEMENTS</div>	\$4,800,000	LOMBARD GLEN ELLYN	1	2026
				<b>Roadway Information</b>		
				<u>Miles</u> <u>AADT</u> <u>Truck Pct</u> <u>NHS</u>		
				1.50   35,864   4.1   Y		
ILL 53 COLUMBINE AVE	S OF ST CHARLES RD (PHILLIPS CT) TO BRYANT AVE Miles = 2.38	STANDARD OVERLAY <div>REHABILITATION - PAVEMENTS</div>	\$1,850,000	LOMBARD GLEN ELLYN	1	2026
				<b>Roadway Information</b>		
				<u>Miles</u> <u>AADT</u> <u>Truck Pct</u> <u>NHS</u>		
				2.38   17,462   5.0   Y		
ILL 53	S OF ILL 56 (BUTTERFIELD RD) TO PARK BLVD	LAND ACQUISITION <div>INITIAL CONSTRUCTION - PAVEMENTS</div>	\$4,000,000	DOWNERS GROVE	6	2027-2031

**FY 2026-2031 Rebuild Illinois  
Highway Improvement Program  
District 1  
State Highways  
DUPAGE COUNTY**

Route / Street	Location	Improvements	Est. Cost	City	MYP Years	
		TAMP Category			Past	Current
ILL 53	75TH ST TO WILL CO LINE Miles = 1.52	SMART OVERLAY	\$3,900,000	WOODRIDGE	2	2026
		PRESERVATION - PAVEMENTS				
ILL 53	AT 75TH ST	LAND ACQUISITION	\$1,000,000		1	2027-2031
		MISCELLANEOUS IMPROVEMENTS				
ILL 56 22ND ST	ILL 59 TO YORK RD	CONSTRUCTION ENGINEERING	\$550,000	OAK BROOK LOMBARD OAKBROOK TERRACE DOWNERS GROVE WHEATON WARRENVILLE	1	2026
		MISCELLANEOUS IMPROVEMENTS				
ILL 56 BUTTERFIELD RD	0.3 MI W OF ILL 53 TO I-355 RAMP (SB) & AT ILL 53	CONSTRUCTION ENGINEERING	\$3,250,000	DOWNERS GROVE	2	2026
		RECONSTRUCTION - PAVEMENTS				
ILL 56 BUTTERFIELD RD	TECHNOLOGY DR TO FOUNTAIN SQUARE DR	DRAINAGE EROSION CONTROL	\$2,000,000	LOMBARD OAK BROOK	4	2027-2031
		MAINTENANCE - PAVEMENTS				

**FY 2026-2031 Rebuild Illinois  
Highway Improvement Program  
District 1  
State Highways  
DUPAGE COUNTY**

Route / Street		Location	Improvements	Est. Cost	City	MYP Years		
			TAMP Category			Past	Current	
ILL 59 SUTTON RD		COOK CO LINE TO S OF HERITAGE WOODS DR Miles = 5.38	STANDARD OVERLAY ADA IMPROVEMENTS RR FLAGGER	\$7,000,000	BARTLETT WAYNE WEST CHICAGO	3	2027-2031	
Roadway Information			REHABILITATION - PAVEMENTS					
Miles	AADT	Truck Pct	NHS					
5.38	30,017	9.3	Y					
ILL 59		AT RR OVER PRAIRIE PATH	BRIDGE REPLACEMENT RR FLAGGER	\$1,958,000		4	2027-2031	
			RECONSTRUCTION - BRIDGES					
					Structure Information			
					Str Number	AADT	Truck Pct	NHS
					0220144	26,900	7	Y
ILL 59 NELTNOR BLVD		AT UP & CN RR 0.2 MI S OF MAIN ST	BRIDGE REPLACEMENT RR FLAGGER	\$9,550,000	WEST CHICAGO	4	2027-2031	
ILLINOIS SPECIAL BRIDGE PROGRAM PROJECT.								
			RECONSTRUCTION - BRIDGES					
					Structure Information			
					Str Number	AADT	Truck Pct	NHS
					0220143	34,400	8	Y
ILL 59 NELTNOR BLVD		AT UP & CN RR 0.2 MI S OF MAIN ST	P.E. (PHASE I)	\$1,000,000	WEST CHICAGO	4	2026	
ILLINOIS SPECIAL BRIDGE PROGRAM PROJECT.								
			RECONSTRUCTION - BRIDGES					
ILL 59 NELTNOR BLVD		AT UP & CN RR 0.2 MI S OF MAIN ST	P.E. (PHASE II)	\$1,242,000	WEST CHICAGO	4	2027-2031	
ILLINOIS SPECIAL BRIDGE PROGRAM PROJECT.								
			RECONSTRUCTION - BRIDGES					

**FY 2026-2031 Rebuild Illinois  
Highway Improvement Program  
District 1  
State Highways  
DUPAGE COUNTY**

Route / Street	Location	Improvements	Est. Cost	City	MYP Years	
		TAMP Category			Past	Current
ILL 59 NELTNOR BLVD	AT UP & CN RR 0.2 MI S OF MAIN ST	LAND ACQUISITION	\$100,000	WEST CHICAGO	4	2027-2031
	ILLINOIS SPECIAL BRIDGE PROGRAM PROJECT.	RECONSTRUCTION - BRIDGES				
ILL 59 NELTNOR BLVD	AT UP & CN RR 0.2 MI S OF MAIN ST	CONSTRUCTION ENGINEERING	\$1,450,000	WEST CHICAGO	4	2027-2031
	ILLINOIS SPECIAL BRIDGE PROGRAM PROJECT.	RECONSTRUCTION - BRIDGES				
ILL 59 NELTNOR BLVD	AT ILL 38 (ROOSEVELT RD)	BRIDGE REPLACEMENT	\$1,740,000	WEST CHICAGO	4	2027-2031
		RECONSTRUCTION - BRIDGES		<div>Structure Information</div> <div><div>Str Number</div>0220036<div>AADT</div>29,300<div>Truck Pct</div>10<div>NHS</div>Y</div>		
ILL 59	N OF COUNTRY RIDGE DR TO N OF FERRY RD Miles = 1.55	SMART OVERLAY	\$3,500,000	WARRENVILLE	1	2027-2031
		PRESERVATION - PAVEMENTS				
ILL 59	MCCOY DR TO ARTESIAN RD	PATCHING	\$5,000,000	NAPERVILLE	1	2026
		MAINTENANCE - PAVEMENTS				

**FY 2026-2031 Rebuild Illinois  
Highway Improvement Program  
District 1  
State Highways  
DUPAGE COUNTY**

Route / Street	Location	Improvements	Est. Cost	City	MYP Years	
		TAMP Category			Past	Current
ILL 64 NORTH AVE	GARY AVE TO E OF ILL 53 (ROHLWING RD) Miles = 4.68	SMART OVERLAY	\$14,500,000	CAROL STREAM LOMBARD GLENDALE HEIGHTS	1	2027-2031
		PRESERVATION - PAVEMENTS				
ILL 64 NORTH AVE	BROADVIEW AVE TO W OF N VILLAGE AVE Miles = 3.12	STANDARD OVERLAY	\$10,500,000	VILLA PARK LOMBARD	1	2027-2031
		REHABILITATION - PAVEMENTS				
<b>Roadway Information</b>						
<u>Miles</u>	<u>AADT</u>	<u>Truck Pct</u>	<u>NHS</u>			
3.12	39,723	8.2	Y			
ILL 64 US 20 NORTH AVE	VILLA AVE TO I-290 (EISENHOWER EXPWY) Miles = 2.38	SMART OVERLAY	\$7,000,000	ELMHURST VILLA PARK	1	2027-2031
		PRESERVATION - PAVEMENTS				
ILL 64 NORTH AVE	YORK RD RD TO ILL 50 (CICERO AVE)	CONSTRUCTION ENGINEERING	\$550,000	ELMHURST CHICAGO OAK PARK MELROSE PARK ELMWOOD PARK NORTHLAKE RIVER FOREST RIVER GROVE	1	2026
		MISCELLANEOUS IMPROVEMENTS				
ILL 83 BUSSE RD	S OF BRYN MAWR AVE TO ILL 19 (IRVING PARK RD) Miles = 1.21	SMART OVERLAY	\$3,005,000	BENSENVILLE	1	2026
		PRESERVATION - PAVEMENTS				

**FY 2026-2031 Rebuild Illinois  
Highway Improvement Program  
District 1  
State Highways  
DUPAGE COUNTY**

Route / Street	Location	Improvements	Est. Cost	City	MYP Years	
		TAMP Category			Past	Current
ILL 83 BUSSE RD	S OF DEVON AVE TO N OF FOSTER AVE	CRACK & JOINT SEALING	\$100,000	BENSENVILLE	2	2027-2031
		PRESERVATION - PAVEMENTS				
ILL 83 KINGERY HWY	ILL 19 TO N OF I-290	CRACK & JOINT SEALING	\$280,000	ADDISON BENSENVILLE WOOD DALE	2	2027-2031
		PRESERVATION - PAVEMENTS				
ILL 83 KINGERY HWY	S OF OAKDALE DR TO S OF BUTTERFIELD RD Miles = 5.15	STANDARD OVERLAY	\$15,000,000	ADDISON ELMHURST VILLA PARK OAKBROOK TERRACE OAK BROOK	2	2027-2031
		REHABILITATION - PAVEMENTS				
<b>Roadway Information</b>						
<u>Miles</u>	<u>AADT</u>	<u>Truck Pct</u>	<u>NHS</u>			
5.27	57,553	8.4	Y			
ILL 83 KINGERY HWY	ILL 64 (NORTH AVE) TO ST CHARLES RD	P.E. (PHASE I)	\$2,000,000	ELMHURST	4	2026
		MISCELLANEOUS IMPROVEMENTS				
ILL 83 KINGERY HWY	AT ILL 56 (BUTTERFIELD RD)	BRIDGE REPLACEMENT	\$12,875,000	OAKBROOK TERRACE	4	2027-2031
		RECONSTRUCTION - BRIDGES				
				<b>Structure Information</b>		
				<u>Str Number</u>	<u>AADT</u>	<u>Truck Pct</u> <u>NHS</u>
				0220117	31,950	7 Y
				0220118	27,900	7 Y

**FY 2026-2031 Rebuild Illinois  
Highway Improvement Program  
District 1  
State Highways  
DUPAGE COUNTY**

Route / Street	Location	Improvements	Est. Cost	City	MYP Years	
		TAMP Category			Past	Current
ILL 83 KINGERY HWY	AT ILL 56 (BUTTERFIELD RD)	P.E. (PHASE II)	\$1,675,000	OAKBROOK TERRACE	4	2027-2031
		RECONSTRUCTION - BRIDGES				
ILL 83 KINGERY HWY	AT ILL 56 (BUTTERFIELD RD)	LAND ACQUISITION	\$10,000	OAKBROOK TERRACE	4	2027-2031
		RECONSTRUCTION - BRIDGES				
ILL 83 KINGERY HWY	AT ILL 56 (BUTTERFIELD RD)	CONSTRUCTION ENGINEERING	\$1,935,000	OAKBROOK TERRACE	4	2027-2031
		RECONSTRUCTION - BRIDGES				
22ND ST	E OF MACARTHUR DR TO W OF ILL 83 (KINGERY HWY) Miles = 0.12	DESIGNED OVERLAY	\$500,000	OAKBROOK TERRACE	1	2027-2031
		REHABILITATION - PAVEMENTS				
		Roadway Information				
Miles	AADT	Truck Pct	NHS			
0.12	31,500	3.8	N			
22ND ST	YORK RD TO ILL 50 (CICERO AVE)	CONSTRUCTION ENGINEERING	\$1,050,000	OAK BROOK OAKBROOK TERRACE BERWYN BROADVIEW CICERO WESTCHESTER NORTH RIVERSIDE	1	2026
		MISCELLANEOUS IMPROVEMENTS				

**FY 2026-2031 Rebuild Illinois  
Highway Improvement Program  
District 1  
State Highways  
DUPAGE COUNTY**

Route / Street	Location	Improvements	Est. Cost	City	MYP Years	
		TAMP Category			Past	Current
22ND ST	E OF ILL 83 (KINGER HWY) TO W OF SPRING RD Miles = 0.13	DESIGNED OVERLAY	\$430,000	OAK BROOK	1	2027-2031
<b>Roadway Information</b>		REHABILITATION - PAVEMENTS				
<u>Miles</u>	<u>AADT</u>	<u>Truck Pct</u>	<u>NHS</u>			
0.13	32,400	1.8	N			
22ND ST	W OF ENTERPRISE DR TO I-294 (TRI-STATE TOLLWAY) Miles = 1.02	DESIGNED OVERLAY	\$3,760,000	OAK BROOK	1	2027-2031
<b>Roadway Information</b>		REHABILITATION - PAVEMENTS				
<u>Miles</u>	<u>AADT</u>	<u>Truck Pct</u>	<u>NHS</u>			
1.02	25,094	2.9	N			
22ND ST	YORK RD TO ILL 50 (CICERO AVE)	CONSTRUCTION ENGINEERING	\$1,050,000	OAK BROOK WESTCHESTER BROADVIEW NORTH RIVERSIDE BERWYN CICERO	1	2026
		MISCELLANEOUS IMPROVEMENTS				
E BUTTERFIELD FRTG	DEAD END TO FAIRFIELD AVE Miles = 0.34	DESIGNED OVERLAY	\$146,000	LOMBARD	1	2027-2031
<b>Roadway Information</b>		REHABILITATION - PAVEMENTS				
<u>Miles</u>	<u>AADT</u>	<u>Truck Pct</u>	<u>NHS</u>			
0.34		0.0	N			
HIGHLAND AVE	UNDER ILL 56	BRIDGE REPAIR MISCELLANEOUS	\$5,000,000	DOWNERS GROVE	1	2027-2031
		MAINTENANCE - BRIDGES				

**FY 2026-2031 Rebuild Illinois  
Highway Improvement Program  
District 1  
State Highways  
DUPAGE COUNTY**

Route / Street	Location	Improvements	Est. Cost	City	MYP Years	
		TAMP Category			Past	Current
HIGHLAND AVE	UNDER ILL 56	P.E. (PHASE II)	\$650,000	DOWNERS GROVE	1	2027-2031
		MAINTENANCE - BRIDGES				
HIGHLAND AVE	UNDER ILL 56	CONSTRUCTION ENGINEERING	\$750,000	DOWNERS GROVE	1	2027-2031
		MAINTENANCE - BRIDGES				
VARIOUS	VARIOUS LOCATIONS	PATCHING	\$5,000,000		2	2027-2031
		MAINTENANCE - PAVEMENTS				
VARIOUS	VARIOUS LOCATIONS (ADA RAMPS)	ADA IMPROVEMENTS	\$2,340,000		6	2027-2031
	POTENTIAL INNOVATIVE PROJECT DELIVERY METHOD	SAFETY				
YORK ST	N OF BRUSH HILL RD TO ILL 38 (ROOSEVELT RD) Miles = 0.11	DESIGNED OVERLAY	\$300,000	ELMHURST	1	2027-2031
		REHABILITATION - PAVEMENTS				
<b>Roadway Information</b> Miles    AADT    Truck Pct    NHS 0.11    19,400    4.9    N						

**KANE COUNTY**

**FY 2026-2031**

**PROPOSED HIGHWAY IMPROVEMENT PROGRAM**

**FY 2026-2031 Rebuild Illinois  
Highway Improvement Program  
District 1  
State Highways  
KANE COUNTY**

Route / Street	Location	Improvements	Est. Cost	City	MYP Years	
		TAMP Category			Past	Current
US 20	I-90 TO ILL 47 Miles = 5.07	STANDARD OVERLAY NEW SHOULDERS	\$1,977,000	PINGREE GROVE	4	2027-2031
<b>Roadway Information</b>		REHABILITATION - PAVEMENTS				
<u>Miles</u>	<u>AADT</u>	<u>Truck Pct</u>	<u>NHS</u>			
5.07	6,189	16.7	Y			
US 20	AT BIG TIMBER RD	INTERSECTION RECONSTN TRAF SIGNAL REPLACEMENT	\$5,540,000		9	2027-2031
		SAFETY				
US 20	AT BIG TIMBER RD	LAND ACQUISITION	\$100,000		6	2026
		SAFETY				
US 20	ILL 47 TO W OF PLANK/COOMBS RD Miles = 5.20	STANDARD OVERLAY	\$5,600,000	ELGIN PINGREE GROVE	1	2027-2031
<b>Roadway Information</b>		REHABILITATION - PAVEMENTS				
<u>Miles</u>	<u>AADT</u>	<u>Truck Pct</u>	<u>NHS</u>			
5.20	11,190	12.1	Y			
US 20 LAKE ST	W OF RANDALL RD TO E OF SHALES PKWY	LAND ACQUISITION	\$1,000,000	ELGIN	1	2026
		MISCELLANEOUS IMPROVEMENTS				

**FY 2026-2031 Rebuild Illinois  
Highway Improvement Program  
District 1  
State Highways  
KANE COUNTY**

Route / Street	Location	Improvements	Est. Cost	City	MYP Years										
		TAMP Category			Past	Current									
US 20	AT ILLINOIS AVE & LAVOIE AVE RAMPS	RAMP MODIFICATIONS NOISE BARRIERS	\$25,000,000	ELGIN	1	2026									
		MAINTENANCE - PAVEMENTS													
US 20	ILL 31 TO E OF GRACE ST	CHANNELIZATION SAFETY IMPROVEMENTS	\$250,000	ELGIN	1	2026									
		SAFETY													
US 20	COOMBS RD TO W OF RANDALL RD	P.E. (PHASE II)	\$1,500,000	ELGIN	1	2027-2031									
		INITIAL CONSTRUCTION - PAVEMENTS													
US 30	OVER ILL 47	LOWER ROADWAY	\$2,000,000	SUGAR GROVE	1	2027-2031									
		REHABILITATION - BRIDGES													
		<div>Structure Information</div> <table><tr><th>Str Number</th><th>AADT</th><th>Truck Pct</th><th>NHS</th></tr><tr><td>0450035</td><td>5,950</td><td>7</td><td>N</td></tr><tr><td>0450036</td><td>7,400</td><td>10</td><td>Y</td></tr></table>					Str Number	AADT	Truck Pct	NHS	0450035	5,950	7	N	0450036
Str Number	AADT	Truck Pct	NHS												
0450035	5,950	7	N												
0450036	7,400	10	Y												
US 30	OVER ILL 47 Miles = 0.01	RECONSTRUCTION DRAINAGE	\$4,000,000	SUGAR GROVE	1	2027-2031									
		RECONSTRUCTION - PAVEMENTS													

**FY 2026-2031 Rebuild Illinois  
Highway Improvement Program  
District 1  
State Highways  
KANE COUNTY**

Route / Street	Location	Improvements	Est. Cost	City	MYP Years	
		TAMP Category			Past	Current
US 30	ILL 47 TO GALENA RD Miles = 2.16	DESIGNED OVERLAY MILLED RUMBLE STRIP	\$1,275,000	MONTGOMERY	7	2027-2031
<b>Roadway Information</b>		REHABILITATION - PAVEMENTS				
<u>Miles</u>	<u>AADT</u>	<u>Truck Pct</u>	<u>NHS</u>			
2.16	16,325	7.7	Y			
US 30	E OF ORCHARD RD TO ILL 31 (LAKE ST) Miles = 0.60	SMART OVERLAY	\$340,000	MONTGOMERY	2	2027-2031
		PRESERVATION - PAVEMENTS				
US 30	AT ORCHARD RD Miles = 0.01	TURNING LANES STANDARD OVERLAY TRAF SIGNAL MODERNIZATION ADA IMPROVEMENTS	\$45,000,000	MONTGOMERY	2	2027-2031
		MISCELLANEOUS IMPROVEMENTS				
US 30	AT ORCHARD RD	P.E. (PHASE II)	\$1,000,000	MONTGOMERY	4	2026
		MISCELLANEOUS IMPROVEMENTS				
US 30	AT ORCHARD RD	P.E. (PHASE II)	\$5,000,000	MONTGOMERY	1	2027-2031
		MISCELLANEOUS IMPROVEMENTS				

**FY 2026-2031 Rebuild Illinois  
Highway Improvement Program  
District 1  
State Highways  
KANE COUNTY**

Route / Street	Location	Improvements	Est. Cost	City	MYP Years	
		TAMP Category			Past	Current
US 30	AT ORCHARD RD	LAND ACQUISITION	\$1,000,000	MONTGOMERY	4	2027-2031
		MISCELLANEOUS IMPROVEMENTS				
US 30	AT ORCHARD RD	UTILITY ADJUSTMENT	\$2,000,000	MONTGOMERY	2	2027-2031
		MISCELLANEOUS IMPROVEMENTS				
US 30	AT ORCHARD RD	CONSTRUCTION ENGINEERING	\$6,800,000	MONTGOMERY	2	2027-2031
		MISCELLANEOUS IMPROVEMENTS				
ILL 25 ELGIN RD	LONGMEADOW PKWY TO HELM RD	SIGNAL TIMING/PROGRESSION	\$135,000	CARPENTERSVILLE BARRINGTON HILLS	1	2026
		MISCELLANEOUS IMPROVEMENTS				
ILL 25 JOHN F KENNEDY DR	GOLFVIEW RD TO ILL 72 (HIGGINS RD)	TRAF SIGNAL INSTALLATION SIGNAL TIMING/PROGRESSION	\$425,000	EAST DUNDEE CARPENTERSVILLE	1	2026
		MISCELLANEOUS IMPROVEMENTS				

**FY 2026-2031 Rebuild Illinois  
Highway Improvement Program  
District 1  
State Highways  
KANE COUNTY**

Route / Street	Location	Improvements	Est. Cost	City	MYP Years	
		TAMP Category			Past	Current
ILL 25 ST CHARLES ST	BLUFF CITY BLVD TO 0.4 MI N OF STEARNS RD Miles = 2.62	DESIGNED OVERLAY ADA IMPROVEMENTS MILLED RUMBLE STRIP RR FLAGGER  REHABILITATION - PAVEMENTS	\$4,000,000	ELGIN	5	2026
<b>Roadway Information</b>						
<u>Miles</u>	<u>AADT</u>	<u>Truck Pct</u>	<u>NHS</u>			
2.62	15,385	13.4	Y			
ILL 25 RIVER ST	WILSON ST TO N OF SULLIVAN RD Miles = 4.40	STANDARD OVERLAY ADA IMPROVEMENTS  REHABILITATION - PAVEMENTS	\$6,000,000	BATAVIA NORTH AURORA AURORA	2	2027-2031
<b>Roadway Information</b>						
<u>Miles</u>	<u>AADT</u>	<u>Truck Pct</u>	<u>NHS</u>			
4.40	7,147	8.0	N			
ILL 31	S OF WILDROSE SPRING RD TO S OF THIRD ST Miles = 3.23	STANDARD OVERLAY ADA IMPROVEMENTS  REHABILITATION - PAVEMENTS	\$2,500,000	ST. CHARLES GENEVA	3	2027-2031
<b>Roadway Information</b>						
<u>Miles</u>	<u>AADT</u>	<u>Truck Pct</u>	<u>NHS</u>			
3.13	10,355	3.2	N			
0.10	7,800	3.6	Y			
ILL 31 BATAVIA AVE	S OF FARGO BLVD	DRAINAGE ADA IMPROVEMENTS  MAINTENANCE - PAVEMENTS	\$500,000	GENEVA	8	2027-2031
ILL 31 LAKE ST	AT I-88 RAMPS	CHANNELIZATION TRAF SIGNAL MODERNIZATION ADA IMPROVEMENTS  SAFETY	\$1,160,000	NORTH AURORA	7	2027-2031

**FY 2026-2031 Rebuild Illinois  
Highway Improvement Program  
District 1  
State Highways  
KANE COUNTY**

Route / Street	Location	Improvements	Est. Cost	City	MYP Years	
		TAMP Category			Past	Current
ILL 47	KREUTZER RD TO N OF JIM DHAMER DR Miles = 0.80	STANDARD OVERLAY ADA IMPROVEMENTS	\$3,230,000	HUNTLEY	6	2026
<b>Roadway Information</b>		REHABILITATION - PAVEMENTS				
Miles	AADT	Truck Pct	NHS			
0.21	27,400	6.9	Y			
1.38	27,400	6.9	Y			
ILL 47	0.6 MI S OF I -90 TO S OF PLANK RD	P.E. (PHASE I)	\$1,000,000	PINGREE GROVE	1	2026
		INITIAL CONSTRUCTION - PAVEMENTS				
ILL 47	0.6 MI S OF I -90 TO S OF PLANK RD	P.E. (PHASE I)	\$4,500,000	PINGREE GROVE	4	2027-2031
DATA DRIVEN DECISIONS PROJECT.		INITIAL CONSTRUCTION - PAVEMENTS				
ILL 47	OVER PINGREE CREEK (3.6 MI S OF US 20/ILL 72)	CULVERT REPLACEMENT	\$300,000		1	2027-2031
		RECONSTRUCTION - BRIDGES				
ILL 47	AT MCDONALD RD	LAND ACQUISITION	\$500,000		1	2027-2031
		MISCELLANEOUS IMPROVEMENTS				

**FY 2026-2031 Rebuild Illinois  
Highway Improvement Program  
District 1  
State Highways  
KANE COUNTY**

Route / Street		Location	Improvements	Est. Cost	City	MYP Years	
			TAMP Category			Past	Current
ILL 47		PLATO RD TO W OF BURLINGTON RD Miles = 2.29	STANDARD OVERLAY	\$1,500,000		2	2027-2031
Roadway Information			REHABILITATION - PAVEMENTS				
Miles	AADT	Truck Pct	NHS				
2.29	8,450	16.0	Y				
ILL 47		CROSS ST TO JERICO RD Miles = 0.01	ADDITIONAL LANES ADA IMPROVEMENTS	\$24,771,000	SUGAR GROVE	8	2026
US 30		SAFETEA-LU NATIONAL CORRIDOR INFRASTRUCTURE IMPROVEMENT PROJECT. STATE MATCH REQUIRED.					
			INITIAL CONSTRUCTION - PAVEMENTS				
ILL 47		CROSS ST TO JERICO RD Miles = 2.40	RECONSTRUCTION CULVERT REPLACEMENT BRIDGE REPLACEMENT ADA IMPROVEMENTS WATER MAIN SANITARY SEWER	\$39,500,000	SUGAR GROVE	8	2026
US 30		SAFETEA-LU NATIONAL CORRIDOR INFRASTRUCTURE IMPROVEMENT PROJECT. STATE MATCH REQUIRED.					
Roadway Information			RECONSTRUCTION - PAVEMENTS	Structure Information			
Miles	AADT	Truck Pct	NHS	Str Number	AADT	Truck Pct	NHS
2.40	17,300	12.7	Y	0453044	2,600	4	N
ILL 47		CROSS ST TO 0.4 MI S OF GALENA RD	RR RELOCATION RR FLAGGER	\$7,500,000	SUGAR GROVE YORKVILLE	4	2026
US 30							
			RECONSTRUCTION - PAVEMENTS				

**FY 2026-2031 Rebuild Illinois  
Highway Improvement Program  
District 1  
State Highways  
KANE COUNTY**

Route / Street	Location	Improvements	Est. Cost	City	MYP Years	
		TAMP Category			Past	Current
ILL 47 US 30	CROSS ST TO 0.4 MI S OF GALENA RD	UTILITY ADJUSTMENT	\$2,600,000	SUGAR GROVE YORKVILLE	2	2026
		RECONSTRUCTION - PAVEMENTS				
ILL 47 US 30	CROSS ST TO 0.4 MI S OF GALENA RD	CONSTRUCTION ENGINEERING	\$1,000,000	SUGAR GROVE YORKVILLE	8	2026
		SAFETEA-LU NATIONAL CORRIDOR INFRASTRUCTURE IMPROVEMENT PROJECT. STATE MATCH REQUIRED.				
		RECONSTRUCTION - PAVEMENTS				
ILL 47 US 30	CROSS ST TO 0.4 MI S OF GALENA RD	CONSTRUCTION ENGINEERING	\$11,000,000	SUGAR GROVE YORKVILLE	8	2027-2031
		SAFETEA-LU NATIONAL CORRIDOR INFRASTRUCTURE IMPROVEMENT PROJECT. STATE MATCH REQUIRED.				
		RECONSTRUCTION - PAVEMENTS				
ILL 47 US 30	JERICO RD TO 0.4 MI S OF GALENA RD Miles = 0.01	ADDITIONAL LANES	\$24,600,000	YORKVILLE	5	2026
		INITIAL CONSTRUCTION - PAVEMENTS				
ILL 47 US 30	JERICO RD TO 0.4 MI S OF GALENA RD Miles = 1.87	RECONSTRUCTION CULVERT REPLACEMENT	\$16,400,000	YORKVILLE	5	2026
		RECONSTRUCTION - PAVEMENTS				
Roadway Information		Structure Information				
Miles	AADT	Truck Pct	NHS	Str Number	AADT	Truck Pct NHS
0.37	20,200	13.6	Y	0452011	20,200	13 Y
1.50	15,837	11.7	Y			

**FY 2026-2031 Rebuild Illinois  
Highway Improvement Program  
District 1  
State Highways  
KANE COUNTY**

Route / Street	Location	Improvements	Est. Cost	City	MYP Years	
		TAMP Category			Past	Current
ILL 47 US 30	JERICO RD TO 0.4 MI S OF GALENA RD	UTILITY ADJUSTMENT	\$2,500,000	YORKVILLE	2	2026
		INITIAL CONSTRUCTION - PAVEMENTS				
ILL 56	ILL 47 TO W OF RAMP AT I-88 Miles = 3.30	SMART OVERLAY	\$4,900,000	SUGAR GROVE	2	2027-2031
		PRESERVATION - PAVEMENTS				
ILL 56	AT HANKES RD	BRIDGE NEW DECK BRIDGE SUBSTRUCTURE REHAB	\$2,540,000		4	2027-2031
		REHABILITATION - BRIDGES		Structure Information		
				Str Number	AADT	Truck Pct NHS
				0450081	3,650	4 N
ILL 62 ALGONQUIN RD	E OF ILL 25 TO W OF BOLTZ RD Miles = 0.42	DESIGNED OVERLAY	\$315,000	BARRINGTON HILLS	1	2027-2031
Roadway Information		REHABILITATION - PAVEMENTS				
Miles AADT Truck Pct NHS						
0.42 21,700 4.6 Y						
ILL 62 ALGONQUIN RD	NW OF BOLZ RD TO ROYAL WAY Miles = 0.60	SMART OVERLAY	\$260,000	BARRINGTON HILLS	2	2027-2031
		PRESERVATION - PAVEMENTS				

**FY 2026-2031 Rebuild Illinois  
Highway Improvement Program  
District 1  
State Highways  
KANE COUNTY**

Route / Street	Location	Improvements	Est. Cost	City	MYP Years	
		TAMP Category			Past	Current
ILL 64 NORTH AVE	COUNTY LINE RD TO W OF ILL 47 Miles = 6.63	DESIGNED OVERLAY	\$5,500,000	LILY LAKE VIRGIL	1	2027-2031
<b>Roadway Information</b>		REHABILITATION - PAVEMENTS				
<u>Miles</u>	<u>AADT</u>	<u>Truck Pct</u>	<u>NHS</u>			
6.63	6,989	8.7	N			
ILL 64 NORTH AVE	RENAUX BLVD TO BONNIE DR & AT BROWN RD	CHANNELIZATION WIDENING EXISTING PAVEMENT	\$4,900,000	CAMPTON HILLS	7	2027-2031
		SAFETY				
ILL 64 NORTH AVE	RENAUX BLVD TO BONNIE DR & AT BROWN RD	LAND ACQUISITION	\$1,800,000	CAMPTON HILLS	1	2026
		MISCELLANEOUS IMPROVEMENTS				
ILL 64 MAIN ST	W OF RANDALL RD TO 15TH ST Miles = 1.92	STANDARD OVERLAY	\$2,000,000	ST. CHARLES	1	2027-2031
<b>Roadway Information</b>		REHABILITATION - PAVEMENTS				
<u>Miles</u>	<u>AADT</u>	<u>Truck Pct</u>	<u>NHS</u>			
1.92	28,211	4.0	Y			
ILL 72 OAK KNOLL DR	DEKALB CO LINE TO AURORA DR Miles = 6.77	DESIGNED OVERLAY MILLED RUMBLE STRIP NEW SHOULDERS	\$2,500,000	HAMPSHIRE PINGREE GROVE	9	2027-2031
<b>Roadway Information</b>		REHABILITATION - PAVEMENTS				
<u>Miles</u>	<u>AADT</u>	<u>Truck Pct</u>	<u>NHS</u>			
6.77	8,610	6.9	Y			

**FY 2026-2031 Rebuild Illinois  
Highway Improvement Program  
District 1  
State Highways  
KANE COUNTY**

Route / Street	Location	Improvements	Est. Cost	City	MYP Years	
		TAMP Category			Past	Current
ILL 72	REINKING RD TO INDUSTRIAL DR Miles = 2.82	SMART OVERLAY	\$1,240,000	PINGREE GROVE GILBERTS	2	2026
		PRESERVATION - PAVEMENTS				
ILL 72 SOUTH FRONTAGE RD	W OF ILL 25 (DUNDEE AVE) Miles = 0.14	DESIGNED OVERLAY	\$120,000	EAST DUNDEE	1	2027-2031
		REHABILITATION - PAVEMENTS				
<b>Roadway Information</b>						
<u>Miles</u>	<u>AADT</u>	<u>Truck Pct</u>	<u>NHS</u>			
0.14		0.0	N			
GALENA BLVD	E OF ILL 56 TO W OF ORCHARD RD Miles = 1.72	DESIGNED OVERLAY	\$4,300,000	AURORA SUGAR GROVE	1	2027-2031
		REHABILITATION - PAVEMENTS				
<b>Roadway Information</b>						
<u>Miles</u>	<u>AADT</u>	<u>Truck Pct</u>	<u>NHS</u>			
1.72	13,473	4.7	N			
VARIOUS	VARIOUS LOCATIONS	PATCHING	\$5,000,000		2	2027-2031
		MAINTENANCE - PAVEMENTS				
VARIOUS	VARIOUS LOCATIONS (ADA RAMPS - DESIGN BUILD STIPEND)	ADA IMPROVEMENTS	\$500,000		1	2026
		SAFETY				

**FY 2026-2031 Rebuild Illinois  
Highway Improvement Program  
District 1  
State Highways  
KANE COUNTY**

Route / Street	Location	Improvements	Est. Cost	City	MYP Years	
		TAMP Category			Past	Current
VARIOUS	VARIOUS LOCATIONS (ADA RAMPS - DESIGN BUILD)	ADA IMPROVEMENTS RR FLAGGER	\$1,810,000		4	2026
	POTENTIAL INNOVATIVE PROJECT DELIVERY METHOD					
		SAFETY				
VARIOUS	VARIOUS BRIDGES IN WEST COOK CO, KANE CO & KENDALL CO)	BRIDGE DECK SEALING	\$225,000	ELGIN SOUTH ELGIN BIG ROCK SUGAR GROVE MONTGOMERY GENEVA NORTH AURORA ST. CHARLES STREAMWOOD HAMPSHIRE GILBERTS OSWEGO BATAVIA	2	2027-2031
		PRESERVATION - BRIDGES				
WELD RD	RANDALL RD TO SOUTH ST Miles = 0.98	STANDARD OVERLAY	\$1,100,000	ELGIN	1	2027-2031
		REHABILITATION - PAVEMENTS				
<b>Roadway Information</b> Miles    AADT    Truck Pct    NHS 0.98                    0.0            N						

**LAKE COUNTY**

**FY 2026-2031**

**PROPOSED HIGHWAY IMPROVEMENT PROGRAM**

**FY 2026-2031 Rebuild Illinois  
Highway Improvement Program  
District 1  
State Highways  
LAKE COUNTY**

Route / Street	Location	Improvements	Est. Cost	City	MYP Years	
		TAMP Category			Past	Current
US 12 RAND RD	N OF ILL 22 TO LAKE-COOK RD Miles = 4.61	SMART OVERLAY	\$7,295,000	LAKE ZURICH DEER PARK KILDEER	2	2027-2031
		PRESERVATION - PAVEMENTS				
US 14 NORTHWEST HWY	MCHENRY CO LINE TO HART RD Miles = 2.81	STANDARD OVERLAY NEW SHOULDERS MILLED RUMBLE STRIP	\$1,970,000	LAKE BARRINGTON BARRINGTON	7	2027-2031
		REHABILITATION - PAVEMENTS				
<b>Roadway Information</b>						
<u>Miles</u>	<u>AADT</u>	<u>Truck Pct</u>	<u>NHS</u>			
2.81	21,254	3.8	Y			
US 14 NORTHWEST HWY	MCHENRY CO LINE TO HART RD	LAND ACQUISITION	\$100,000	LAKE BARRINGTON BARRINGTON	2	2026
		REHABILITATION - PAVEMENTS				
US 14 NORTHWEST HWY	AT CUBA RD	TRAF SIGNAL INSTALLATION RR INTERCONNECT	\$2,300,000	LAKE BARRINGTON	5	2027-2031
		MISCELLANEOUS IMPROVEMENTS				
US 14 NORTHWEST HWY	HART RD TO LAKE-COOK RD Miles = 1.95	SMART OVERLAY	\$2,700,000	BARRINGTON	2	2027-2031
		PRESERVATION - PAVEMENTS				

**FY 2026-2031 Rebuild Illinois  
Highway Improvement Program  
District 1  
State Highways  
LAKE COUNTY**

Route / Street	Location	Improvements	Est. Cost	City	MYP Years	
		TAMP Category			Past	Current
US 41 SKOKIE HWY	0.5 MI N OF ILL 176 (ROCKLAND RD)	STORM SEWER (NEW)	\$1,550,000	NORTH CHICAGO	10	2026
		DRAINAGE				
		GRADING				
		RR FLAGGER				
		MISCELLANEOUS IMPROVEMENTS				
US 41 SKOKIE HWY	AT ILL 176 (ROCKLAND RD) Miles = 0.90	RECONSTRUCTION	\$48,000,000	LAKE BLUFF	7	2027-2031
		INTERCHANGE RECONSTRUCTION				
		ADD AUXILIARY LANES				
		BRIDGE REPLACEMENT				
		RECONSTRUCTION - PAVEMENTS				
<b>Roadway Information</b>				<b>Structure Information</b>		
<u>Miles</u>	<u>AADT</u>	<u>Truck Pct</u>	<u>NHS</u>	<u>Str Number</u>	<u>AADT</u>	<u>Truck Pct</u> <u>NHS</u>
0.33	36,242	10.2	Y	0490131	16,900	1 N
0.57	16,611	1.6	N			
US 41 SKOKIE HWY	AT ILL 176 (ROCKLAND RD) Miles = 0.01	ADDITIONAL LANES	\$30,600,000	LAKE BLUFF	7	2027-2031
		INTERCHANGE CONSTRUCTION				
		ADA IMPROVEMENTS				
		INITIAL CONSTRUCTION - PAVEMENTS				
US 41 SKOKIE HWY	AT ILL 176 (ROCKLAND RD)	MISCELLANEOUS	\$500,000	LAKE BLUFF	3	2027-2031
		MISCELLANEOUS IMPROVEMENTS				

**FY 2026-2031 Rebuild Illinois  
Highway Improvement Program  
District 1  
State Highways  
LAKE COUNTY**

Route / Street	Location	Improvements	Est. Cost	City	MYP Years	
		TAMP Category			Past	Current
US 41 SKOKIE HWY	AT ILL 176 (ROCKLAND RD)	RR FLAGGER RR ENGINEERING	\$750,000	LAKE BLUFF	2	2027-2031
		RECONSTRUCTION - PAVEMENTS				
US 41 SKOKIE HWY	AT ILL 176 (ROCKLAND RD)	LAND ACQUISITION	\$2,760,000	LAKE BLUFF NORTH CHICAGO	1	2026
		INITIAL CONSTRUCTION - PAVEMENTS				
US 41 SKOKIE HWY	AT ILL 176 (ROCKLAND RD)	LAND ACQUISITION	\$2,759,000	LAKE BLUFF NORTH CHICAGO	1	2027-2031
		INITIAL CONSTRUCTION - PAVEMENTS				
US 41 SKOKIE HWY	AT ILL 176 (ROCKLAND RD)	UTILITY ADJUSTMENT	\$3,000,000	LAKE BLUFF NORTH CHICAGO	7	2027-2031
		RECONSTRUCTION - PAVEMENTS				
US 41 SKOKIE HWY	AT ILL 176 (ROCKLAND RD)	CONSTRUCTION ENGINEERING	\$5,000,000	LAKE BLUFF NORTH CHICAGO	7	2027-2031
		RECONSTRUCTION - PAVEMENTS				

**FY 2026-2031 Rebuild Illinois  
Highway Improvement Program  
District 1  
State Highways  
LAKE COUNTY**

Route / Street	Location	Improvements	Est. Cost	City	MYP Years	
		TAMP Category			Past	Current
US 41 SKOKIE HWY	AT UP RR S OF ILL 60 (TOWNLINE RD)	STORM SEWER (NEW) DRAINAGE STORM SEWER INSPECTION	\$8,000,000	LAKE FOREST	9	2027-2031
		MISCELLANEOUS IMPROVEMENTS				
US 41 SKOKIE HWY	AT UP RR S OF ILL 60 (TOWNLINE RD)	P.E. (PHASE II)	\$200,000	LAKE FOREST	1	2026
		MISCELLANEOUS IMPROVEMENTS				
US 41 SKOKIE HWY	AT PARK AVE W & CLAVEY RD	LIGHTING	\$1,900,000	HIGHLAND PARK	1	2027-2031
		MISCELLANEOUS IMPROVEMENTS				
US 41 SKOKIE HWY	AT DEERFIELD RD	BRIDGE NEW DECK	\$2,820,000	HIGHLAND PARK	9	2027-2031
		REHABILITATION - BRIDGES				
US 41 SKOKIE HWY	AT DEERFIELD RD	LAND ACQUISITION	\$100,000	HIGHLAND PARK	1	2026
		REHABILITATION - BRIDGES				

Structure Information			
Str Number	AADT	Truck Pct	NHS
0490074	21,700	2	N

**FY 2026-2031 Rebuild Illinois  
Highway Improvement Program  
District 1  
State Highways  
LAKE COUNTY**

Route / Street	Location	Improvements	Est. Cost	City	MYP Years	
		TAMP Category			Past	Current
US 41 SKOKIE HWY DEERFIELD RD	US 41 AT DEERFIELD RD & DEERFIELD RD AT UP RR & OLD SKOKIE RD	CONSTRUCTION ENGINEERING	\$1,170,000	HIGHLAND PARK	7	2027-2031
		REHABILITATION - BRIDGES				
US 45 LAKE ST	0.1 MI N OF ILL 132 (GRAND AVE) TO WASHINGTON ST Miles = 0.01 <i>DATA DRIVEN DECISIONS PROJECT.</i>	ADDITIONAL LANES ADA IMPROVEMENTS	\$18,000,000		4	2027-2031
		INITIAL CONSTRUCTION - PAVEMENTS				
US 45 LAKE ST	0.1 MI N OF ILL 132 (GRAND AVE) TO WASHINGTON ST Miles = 2.03 <i>DATA DRIVEN DECISIONS PROJECT.</i>	RECONSTRUCTION	\$12,000,000		4	2027-2031
		RECONSTRUCTION - PAVEMENTS				
<b>Roadway Information</b>						
<u>Miles</u>	<u>AADT</u>	<u>Truck Pct</u>	<u>NHS</u>			
2.03	18,489	3.9	Y			
US 45 LAKE ST	0.1 MI N OF ILL 132 (GRAND AVE) TO WASHINGTON ST	MISCELLANEOUS	\$1,000,000		3	2027-2031
		INITIAL CONSTRUCTION - PAVEMENTS				
US 45 LAKE ST	0.1 MI N OF ILL 132 (GRAND AVE) TO WASHINGTON ST  <i>DATA DRIVEN DECISIONS PROJECT.</i>	LAND ACQUISITION	\$1,400,000		4	2026
		INITIAL CONSTRUCTION - PAVEMENTS				

**FY 2026-2031 Rebuild Illinois  
Highway Improvement Program  
District 1  
State Highways  
LAKE COUNTY**

Route / Street	Location	Improvements	Est. Cost	City	MYP Years	
		TAMP Category			Past	Current
US 45 LAKE ST	0.1 MI N OF ILL 132 (GRAND AVE) TO WASHINGTON ST  <i>DATA DRIVEN DECISIONS PROJECT.</i>	LAND ACQUISITION	\$1,400,000		4	2027-2031
		INITIAL CONSTRUCTION - PAVEMENTS				
US 45 LAKE ST	0.1 MI N OF ILL 132 (GRAND AVE) TO WASHINGTON ST  <i>DATA DRIVEN DECISIONS PROJECT.</i>	UTILITY ADJUSTMENT	\$1,000,000		4	2027-2031
		INITIAL CONSTRUCTION - PAVEMENTS				
US 45 LAKE ST	0.1 MI N OF ILL 132 (GRAND AVE) TO WASHINGTON ST  <i>DATA DRIVEN DECISIONS PROJECT.</i>	CONSTRUCTION ENGINEERING	\$3,000,000		4	2027-2031
		INITIAL CONSTRUCTION - PAVEMENTS				
US 45 LAKE ST	AT ILL 132 (GRAND AVE) & AT ROLLINS RD	INTERSECTION RECONSTN LIGHTING SIGNAL TIMING/PROGRESSION	\$15,000,000		4	2027-2031
		SAFETY				
US 45 LAKE ST	AT ILL 132 (GRAND AVE) & AT ROLLINS RD	LAND ACQUISITION	\$3,500,000		3	2027-2031
		SAFETY				

**FY 2026-2031 Rebuild Illinois  
Highway Improvement Program  
District 1  
State Highways  
LAKE COUNTY**

Route / Street	Location	Improvements	Est. Cost	City	MYP Years	
		TAMP Category			Past	Current
US 45 LAKE ST	AT ILL 132 (GRAND AVE) & AT ROLLINS RD	CONSTRUCTION ENGINEERING	\$2,000,000		1	2027-2031
		MISCELLANEOUS IMPROVEMENTS				
US 45 LAKE ST	RAMP TO ILL 137 TO N OF TEMPLE DR Miles = 0.37	DESIGNED OVERLAY	\$610,000	GRAYSLAKE LIBERTYVILLE	1	2026
<b>Roadway Information</b> Miles    AADT    Truck Pct    NHS 0.37    24,916    2.6    Y		REHABILITATION - PAVEMENTS				
US 45 LAKE ST	ILL 176 (MAPLE AVE) TO WOODLAWN DR Miles = 1.00	SMART OVERLAY	\$1,340,000	MUNDELEIN	2	2026
		PRESERVATION - PAVEMENTS				
US 45	AT DIAMOND LAKE DRAIN 0.7 MI E OF ILL 83	CULVERT REPLACEMENT	\$250,000	MUNDELEIN	4	2027-2031
		RECONSTRUCTION - BRIDGES				
US 45	AT BUFFALO GROVE RD	INTERSECTION RECONSTN	\$10,000,000	VERNON HILLS	4	2027-2031
		SAFETY				

**FY 2026-2031 Rebuild Illinois  
Highway Improvement Program  
District 1  
State Highways  
LAKE COUNTY**

Route / Street	Location	Improvements	Est. Cost	City	MYP Years	
		TAMP Category			Past	Current
US 45	AT BUFFALO GROVE RD	P.E. (PHASE II)	\$1,000,000	VERNON HILLS	4	2027-2031
		SAFETY				
US 45	AT BUFFALO GROVE RD	LAND ACQUISITION	\$100,000	VERNON HILLS	4	2027-2031
		SAFETY				
US 45	AT BUFFALO GROVE RD	UTILITY ADJUSTMENT	\$100,000	VERNON HILLS	4	2027-2031
		SAFETY				
US 45	AT BUFFALO GROVE RD	CONSTRUCTION ENGINEERING	\$1,800,000	VERNON HILLS	4	2027-2031
		SAFETY				
ILL 21 US 45 MILWAUKEE AVE	CHURCH ST TO CHEVY CHASE DR Miles = 9.12	SMART OVERLAY	\$16,600,000	LIBERTYVILLE VERNON HILLS LINCOLNSHIRE BUFFALO GROVE RIVERWOODS	2	2027-2031
		PRESERVATION - PAVEMENTS				

**FY 2026-2031 Rebuild Illinois  
Highway Improvement Program  
District 1  
State Highways  
LAKE COUNTY**

Route / Street	Location	Improvements	Est. Cost	City	MYP Years									
		TAMP Category			Past	Current								
ILL 22 HALF DAY RD	QUENTIN RD TO E OF ILL 83 (MUNDELEIN RD) Miles = 0.01	ADDITIONAL LANES	\$44,808,000	KILDEER LONG GROVE LAKE ZURICH	25	2027-2031								
		INITIAL CONSTRUCTION - PAVEMENTS												
ILL 22 HALF DAY RD	QUENTIN RD TO E OF ILL 83 (MUNDELEIN RD) Miles = 3.53	RECONSTRUCTION RETAINING WALL SANITARY SEWER	\$34,112,000	KILDEER LONG GROVE LAKE ZURICH	8	2027-2031								
<b>Roadway Information</b> <table><tr><td>Miles</td><td>AADT</td><td>Truck Pct</td><td>NHS</td></tr><tr><td>3.53</td><td>16,105</td><td>4.1</td><td>Y</td></tr></table>		Miles	AADT	Truck Pct	NHS	3.53	16,105	4.1	Y	RECONSTRUCTION - PAVEMENTS				
Miles	AADT	Truck Pct	NHS											
3.53	16,105	4.1	Y											
ILL 22 HALF DAY RD	QUENTIN RD TO E OF ILL 83 (MUNDELEIN RD)	CULVERT (NEW)	\$1,800,000	KILDEER LONG GROVE LAKE ZURICH	4	2027-2031								
		INITIAL CONSTRUCTION - BRIDGES												
ILL 22 HALF DAY RD	QUENTIN RD TO W OF ILL 83 (MUNDELEIN RD)	TREE REMOVAL	\$200,000	KILDEER LONG GROVE LAKE ZURICH	4	2026								
		INITIAL CONSTRUCTION - PAVEMENTS												
ILL 22 HALF DAY RD	QUENTIN RD TO E OF ILL 83 (MUNDELEIN RD)	CONSTRUCTION ENGINEERING	\$7,800,000	KILDEER LONG GROVE LAKE ZURICH	21	2027-2031								
		INITIAL CONSTRUCTION - PAVEMENTS												

**FY 2026-2031 Rebuild Illinois  
Highway Improvement Program  
District 1  
State Highways  
LAKE COUNTY**

Route / Street		Location	Improvements	Est. Cost	City	MYP Years	
			TAMP Category			Past	Current
ILL 22 HALF DAY RD	AT ILL 83		INTERSECTION IMPROVEMENT ADA IMPROVEMENTS	\$5,000,000	LONG GROVE	7	2027-2031
			SAFETY				
ILL 22 HALF DAY RD	AT ILL 83		CONSTRUCTION ENGINEERING	\$650,000	LONG GROVE	7	2027-2031
			SAFETY				
ILL 43 WAUKEGAN RD	US 41 (SKOKIE HWY) TO PULASKI DR/MCGAW RD		CRACK & JOINT SEALING	\$50,000	WAUKEGAN PARK CITY	2	2027-2031
			PRESERVATION - PAVEMENTS				
ILL 43 WAUKEGAN RD	HAMPTON BLVD TO S OF TALBOT AVE Miles = 0.46		DESIGNED OVERLAY	\$1,100,000	NORTH CHICAGO	1	2027-2031
			REHABILITATION - PAVEMENTS				
Roadway Information							
Miles	AADT	Truck Pct	NHS				
0.46	20,226	3.5	N				
ILL 53	E OF SCHAEFFER RD TO ILL 83 Miles = 0.37		DESIGNED OVERLAY	\$800,000	LONG GROVE	1	2027-2031
			REHABILITATION - PAVEMENTS				
Roadway Information							
Miles	AADT	Truck Pct	NHS				
0.37	21,800	6.4	N				

**FY 2026-2031 Rebuild Illinois  
Highway Improvement Program  
District 1  
State Highways  
LAKE COUNTY**

Route / Street	Location	Improvements	Est. Cost	City	MYP Years	
		TAMP Category			Past	Current
ILL 59	ILL 173 TO N OF BEACH GROVE RD Miles = 0.90	SMART OVERLAY	\$1,100,000	ANTIOCH	1	2027-2031
		PRESERVATION - PAVEMENTS				
ILL 59	N OF ILL 132 (GRAND AVE) TO LONGWOOD DR Miles = 3.94	STANDARD OVERLAY ADA IMPROVEMENTS MILLED RUMBLE STRIP	\$2,115,000	FOX LAKE	7	2026
		REHABILITATION - PAVEMENTS				
<b>Roadway Information</b>						
<u>Miles</u>	<u>AADT</u>	<u>Truck Pct</u>	<u>NHS</u>			
3.94	12,669	7.0	Y			
ILL 59 HOUGH ST	US 12 (RAND RD) TO LAKE-COOK RD Miles = 7.05	STANDARD OVERLAY	\$10,000,000	NORTH BARRINGTON LAKE BARRINGTON BARRINGTON TOWER LAKES	1	2027-2031
		REHABILITATION - PAVEMENTS				
<b>Roadway Information</b>						
<u>Miles</u>	<u>AADT</u>	<u>Truck Pct</u>	<u>NHS</u>			
7.05	13,988	4.9	Y			
ILL 60 ILL 83	ILL 176 (MAPLE AVE) TO MIDLOTHIAN RD Miles = 0.01	ADDITIONAL LANES	\$33,000,000	MUNDELEIN	7	2027-2031
		INITIAL CONSTRUCTION - PAVEMENTS				

**FY 2026-2031 Rebuild Illinois  
Highway Improvement Program  
District 1  
State Highways  
LAKE COUNTY**

Route / Street	Location	Improvements	Est. Cost	City	MYP Years	
		TAMP Category			Past	Current
ILL 60 ILL 83	ILL 176 (MAPLE AVE) TO MIDLOTHIAN RD Miles = 1.84	RECONSTRUCTION ADA IMPROVEMENTS	\$22,000,000	MUNDELEIN	7	2027-2031

**Roadway Information**

Miles	AADT	Truck Pct	NHS
1.84	14,357	4.0	Y

RECONSTRUCTION - PAVEMENTS

ILL 60 ILL 83	ILL 176 (MAPLE AVE) TO CN RR	RR FLAGGER	\$4,350,000	MUNDELEIN LONG GROVE	7	2027-2031
------------------	------------------------------	------------	-------------	-------------------------	---	-----------

INITIAL CONSTRUCTION - PAVEMENTS

ILL 60 ILL 83	ILL 176 (MAPLE AVE) TO CN RR	UTILITY ADJUSTMENT	\$6,000,000	MUNDELEIN LONG GROVE	7	2027-2031
------------------	------------------------------	--------------------	-------------	-------------------------	---	-----------

INITIAL CONSTRUCTION - PAVEMENTS

ILL 60 ILL 83	ILL 176 (MAPLE AVE) TO MIDLOTHIAN RD	UTILITY ADJUSTMENT	\$3,000,000	MUNDELEIN	1	2027-2031
------------------	--------------------------------------	--------------------	-------------	-----------	---	-----------

INITIAL CONSTRUCTION - PAVEMENTS

**FY 2026-2031 Rebuild Illinois  
Highway Improvement Program  
District 1  
State Highways  
LAKE COUNTY**

Route / Street		Location	Improvements	Est. Cost	City	MYP Years	
			TAMP Category			Past	Current
ILL 60		ILL 176 (MAPLE AVE) TO CN RR	CONSTRUCTION ENGINEERING	\$16,000,000	MUNDELEIN	7	2027-2031
ILL 83					LONG GROVE		
			INITIAL CONSTRUCTION - PAVEMENTS				
ILL 60		MIDLOTHIAN RD TO 0.1 MI W OF DIAMOND LAKE RD	RECONSTRUCTION	\$22,975,000	MUNDELEIN	3	2027-2031
ILL 83		Miles = 1.22	INTERSECTION RECONSTN		LONG GROVE		
			TRAF SIGNAL MODERNIZATION				
			DRAINAGE				
			ADA IMPROVEMENTS				
			RECONSTRUCTION - PAVEMENTS				
Roadway Information							
Miles	AADT	Truck Pct	NHS				
1.22	11,600	1.6	Y				
ILL 60		MIDLOTHIAN RD TO 0.1 MI W OF DIAMOND LAKE RD	ADDITIONAL LANES	\$22,461,000	MUNDELEIN	3	2027-2031
ILL 83		Miles = 0.01			LONG GROVE		
			INITIAL CONSTRUCTION - PAVEMENTS				
ILL 60		MIDLOTHIAN RD TO 0.1 MI W OF DIAMOND LAKE RD	RR GRADE SEPARATION	\$22,564,000	MUNDELEIN	3	2027-2031
ILL 83			RR FLAGGER		LONG GROVE		
			INITIAL CONSTRUCTION - BRIDGES				

**FY 2026-2031 Rebuild Illinois  
Highway Improvement Program  
District 1  
State Highways  
LAKE COUNTY**

Route / Street	Location	Improvements	Est. Cost	City	MYP Years	
		TAMP Category			Past	Current
ILL 60 ILL 83	MIDLOTHIAN RD TO 0.1 MI W OF DIAMOND LAKE RD	RR ENGINEERING CONSTRUCTION ENGINEERING MISCELLANEOUS	\$250,000	MUNDELEIN LONG GROVE	1	2026
		INITIAL CONSTRUCTION - BRIDGES				
ILL 60 ILL 83	NW OF DIAMOND LAKE RD TO DES PLAINES RIVER RD Miles = 3.40	SMART OVERLAY	\$5,850,000	MUNDELEIN VERNON HILLS	2	2027-2031
		PRESERVATION - PAVEMENTS				
ILL 83 BARRON BLVD	PETITE LAKE RD TO ILL 120 (BELVIDERE RD)	P.E. (PHASE II)	\$10,055,000	LAKE VILLA ROUND LAKE BEACH GRAYSLAKE	8	2027-2031
		RECONSTRUCTION - PAVEMENTS				
ILL 83 IVANHOE RD	N OF ROWENA RD TO N OF PETERSON RD Miles = 1.00	SMART OVERLAY	\$3,200,000	GRAYSLAKE	1	2027-2031
		PRESERVATION - PAVEMENTS				
ILL 83 IVANHOE RD	N OF PETERSON RD TO WINCHESTER RD Miles = 0.66	SMART OVERLAY STANDARD OVERLAY	\$1,000,000		2	2027-2031
		PRESERVATION - PAVEMENTS				
<b>Roadway Information</b>						
Miles	AADT	Truck Pct	NHS			
0.66	10,245	6.7	Y			

**FY 2026-2031 Rebuild Illinois  
Highway Improvement Program  
District 1  
State Highways  
LAKE COUNTY**

Route / Street	Location	Improvements	Est. Cost	City	MYP Years	
		TAMP Category			Past	Current
ILL 83 LAKE ST	S OF US 45 TO N OF BUFFALO GROVE RD Miles = 5.68	DESIGNED OVERLAY	\$13,000,000	MUNDELEIN BUFFALO GROVE LONG GROVE	1	2027-2031
<b>Roadway Information</b>		REHABILITATION - PAVEMENTS				
<u>Miles</u>	<u>AADT</u>	<u>Truck Pct</u>	<u>NHS</u>			
5.68	30,116	4.3	Y			
ILL 120 BELVIDERE RD	BLUFF AVE TO ILL 83 (IVANHOE RD) Miles = 1.27	SMART OVERLAY	\$1,600,000	GRAYSLAKE	1	2027-2031
		PRESERVATION - PAVEMENTS				
ILL 120 BELVIDERE RD	ASHFORD LN TO US 45 Miles = 0.01	ADDITIONAL LANES	\$13,410,000	GRAYSLAKE	7	2027-2031
		INITIAL CONSTRUCTION - PAVEMENTS				
ILL 120 BELVIDERE RD	ASHFORD LN TO US 45 Miles = 0.77	RECONSTRUCTION ADA IMPROVEMENTS	\$8,940,000	GRAYSLAKE	7	2027-2031
<b>Roadway Information</b>		RECONSTRUCTION - PAVEMENTS				
<u>Miles</u>	<u>AADT</u>	<u>Truck Pct</u>	<u>NHS</u>			
0.77	16,700	7.0	Y			
ILL 120 BELVIDERE RD	ASHFORD LN TO US 45	UTILITY ADJUSTMENT	\$500,000	GRAYSLAKE	3	2027-2031
		INITIAL CONSTRUCTION - PAVEMENTS				

**FY 2026-2031 Rebuild Illinois  
Highway Improvement Program  
District 1  
State Highways  
LAKE COUNTY**

Route / Street	Location	Improvements	Est. Cost	City	MYP Years	
		TAMP Category			Past	Current
ILL 120 BELVIDERE RD	ASHFORD LN TO US 45	CONSTRUCTION ENGINEERING	\$2,900,000	GRAYSLAKE	7	2027-2031
		INITIAL CONSTRUCTION - PAVEMENTS				
ILL 120 BELVIDERE RD	US 45 (LAKE ST) TO MILL ST	SIGNAL TIMING/PROGRESSION	\$335,000	GRAYSLAKE	1	2026
		MISCELLANEOUS IMPROVEMENTS				
ILL 120 BELVIDERE RD	E OF US 45 TO I-94 (TRI-STATE TOLLWAY) Miles = 3.75	SMART OVERLAY	\$5,700,000	WAUKEGAN GRAYSLAKE GURNEE	1	2027-2031
		PRESERVATION - PAVEMENTS				
ILL 120 BELVIDERE RD	W OF I-94 (TRI-STATE TOLLWAY) TO US 41 (SKOKIE HWY)	CRACK & JOINT SEALING	\$225,000	WAUKEGAN GURNEE PARK CITY	2	2027-2031
		PRESERVATION - PAVEMENTS				
ILL 120 BELVIDERE ST	KNIGHT AVE TO ILL 137 (AMSTUTZ EXPWY) Miles = 2.80	STANDARD OVERLAY ADA IMPROVEMENTS	\$2,245,000	WAUKEGAN	7	2027-2031
		REHABILITATION - PAVEMENTS				
Roadway Information						
Miles	AADT	Truck Pct	NHS			
2.80	18,751	5.1	N			

**FY 2026-2031 Rebuild Illinois  
Highway Improvement Program  
District 1  
State Highways  
LAKE COUNTY**

Route / Street	Location	Improvements	Est. Cost	City	MYP Years	
		TAMP Category			Past	Current
ILL 120 BELVIDERE ST	AT DITCH 0.4 MI W OF ILL 131 AND AT KNIGHT/RUTH WILCOX AVE	CULVERT REPLACEMENT INTERSECTION IMPROVEMENT  RECONSTRUCTION - BRIDGES	\$500,000	WAUKEGAN	7	2027-2031
ILL 120 BELVIDERE RD	AT DITCH 0.4 MI W OF ILL 131	LAND ACQUISITION  MISCELLANEOUS IMPROVEMENTS	\$50,000	WAUKEGAN	2	2026
ILL 120 BELVIDERE ST	RUTH WILCOX AVE/KNIGHT AVE TO ILL 131 (GREEN BAY RD)	SIGNAL TIMING/PROGRESSION  MISCELLANEOUS IMPROVEMENTS	\$185,000	WAUKEGAN	2	2026
ILL 131 GREEN BAY RD	WADSWORTH RD TO SUNSET AVE Miles = 0.01	ADDITIONAL LANES ADA IMPROVEMENTS  INITIAL CONSTRUCTION - PAVEMENTS	\$26,280,000	BEACH PARK WAUKEGAN	7	2027-2031
ILL 131 GREEN BAY RD	WADSWORTH RD TO SUNSET AVE Miles = 2.55	RECONSTRUCTION  RECONSTRUCTION - PAVEMENTS	\$40,520,000	BEACH PARK WAUKEGAN	7	2027-2031
<b>Roadway Information</b>						
<u>Miles</u>	<u>AADT</u>	<u>Truck Pct</u>	<u>NHS</u>			
2.55	17,149	6.2	N			

**FY 2026-2031 Rebuild Illinois  
Highway Improvement Program  
District 1  
State Highways  
LAKE COUNTY**

Route / Street	Location	Improvements	Est. Cost	City	MYP Years	
		TAMP Category			Past	Current
ILL 131 GREEN BAY RD	WADSWORTH RD TO SUNSET AVE	PUMP STATION	\$13,000,000	BEACH PARK WAUKEGAN	1	2027-2031
		RECONSTRUCTION - PAVEMENTS				
ILL 131 GREEN BAY RD	WADSWORTH RD TO SUNSET AVE	LAND ACQUISITION	\$14,000,000	BEACH PARK WAUKEGAN	1	2027-2031
		INITIAL CONSTRUCTION - PAVEMENTS				
ILL 131 GREEN BAY RD	WADSWORTH RD TO SUNSET AVE	UTILITY ADJUSTMENT	\$2,000,000	BEACH PARK WAUKEGAN	7	2027-2031
		INITIAL CONSTRUCTION - PAVEMENTS				
ILL 131 GREEN BAY RD	WADSWORTH RD TO SUNSET AVE	CONSTRUCTION ENGINEERING	\$2,850,000	BEACH PARK WAUKEGAN	7	2027-2031
		INITIAL CONSTRUCTION - PAVEMENTS				
ILL 131 GREEN BAY RD	SUNSET AVE TO N OF SHEELER AVE Miles = 1.65	STANDARD OVERLAY	\$3,685,000	WAUKEGAN	1	2027-2031
		REHABILITATION - PAVEMENTS				
Roadway Information						
Miles	AADT	Truck Pct	NHS			
1.65	25,461	4.1	N			

**FY 2026-2031 Rebuild Illinois  
Highway Improvement Program  
District 1  
State Highways  
LAKE COUNTY**

Route / Street		Location	Improvements	Est. Cost	City	MYP Years	
			TAMP Category			Past	Current
ILL 131 GREEN BAY RD	AT WASHINGTON ST		TURNING LANES TRAF SIGNAL MODERNIZATION	\$4,000,000	WAUKEGAN	7	2027-2031
			MISCELLANEOUS IMPROVEMENTS				
ILL 131 GREEN BAY RD	EJ&E RR TO ILL 176 (SCRANTON AVE) Miles = 0.95		STANDARD OVERLAY	\$1,400,000	NORTH CHICAGO LAKE BLUFF	1	2027-2031
Roadway Information			REHABILITATION - PAVEMENTS				
Miles	AADT	Truck Pct	NHS				
0.95	10,300	3.0	N				
ILL 132 GRAND AVE	CENTRAL AVE TO W OF SHEEHAN DR Miles = 0.70		SMART OVERLAY	\$760,000	LAKE VILLA	2	2027-2031
			PRESERVATION - PAVEMENTS				
ILL 132 GRAND AVE	US 45 TO E OF HUNT CLUB RD		CRACK & JOINT SEALING	\$255,000	GURNEE	2	2027-2031
			PRESERVATION - PAVEMENTS				
ILL 137 BOBBY E THOMPSON E	S OF BELVIDERE ST TO LAKEVIEW AVE Miles = 0.05		SMART OVERLAY	\$675,000	WAUKEGAN	1	2027-2031
			PRESERVATION - PAVEMENTS				

**FY 2026-2031 Rebuild Illinois  
Highway Improvement Program  
District 1  
State Highways  
LAKE COUNTY**

Route / Street	Location	Improvements	Est. Cost	City	MYP Years	
		TAMP Category			Past	Current
ILL 137 BUCKLEY RD	E OF ILL 21 (MILWAUKEE AVE) TO E OF O'PLAINE RD Miles = 2.25	SMART OVERLAY	\$5,100,000	GREEN OAKS	1	2027-2031
		PRESERVATION - PAVEMENTS				
ILL 137 ANTIOCH RD	US 45 (LAKE ST) TO E OF ILL 21 (MILWAUKEE AVE) Miles = 2.38	SMART OVERLAY	\$2,221,000	LIBERTYVILLE GRAYSLAKE	2	2027-2031
		PRESERVATION - PAVEMENTS				
ILL 137 BUCKLEY RD	ILL 83 (IVANHOE RD) TO PETERSEN RD	P.E. (PHASE II)	\$6,000,000	LIBERTYVILLE GRAYSLAKE	7	2027-2031
		INITIAL CONSTRUCTION - PAVEMENTS				
ILL 173 ROSECRANS RD	ILL 59 TO US 41 (SKOKIE HWY)	P.E. (PHASE II)	\$12,000,000	ANTIOCH OLD MILL CREEK WADSWORTH	7	2027-2031
		INITIAL CONSTRUCTION - PAVEMENTS				
ILL 173 ROSECRANS RD	ILL 59 TO US 41 (SKOKIE HWY)	LAND ACQUISITION	\$1,000,000	ANTIOCH OLD MILL CREEK WADSWORTH	9	2027-2031
		INITIAL CONSTRUCTION - PAVEMENTS				
ILL 173 ROSECRANS RD	AT KILBOURNE RD	TRAF SIGNAL MODERNIZATION CHANNELIZATION	\$1,400,000	WADSWORTH	6	2027-2031
		MISCELLANEOUS IMPROVEMENTS				

**FY 2026-2031 Rebuild Illinois  
Highway Improvement Program  
District 1  
State Highways  
LAKE COUNTY**

Route / Street	Location	Improvements	Est. Cost	City	MYP Years	
		TAMP Category			Past	Current
ILL 173 ROSECRANS RD	0.5 MI E OF ILL 131 (GREEN BAY RD)	CULVERT REPLACEMENT	\$1,300,000	ZION	9	2026
		RECONSTRUCTION - BRIDGES				
ILL 176	MCHENRY/LAKE CO LINE TO W OF WILLIAMS PARK RD Miles = 1.40	SMART OVERLAY	\$1,155,000	ISLAND LAKE	2	2027-2031
		PRESERVATION - PAVEMENTS				
ILL 176 LIBERTY ST	E OF LARKDALE ROW TO W OF N FOREST PRESERVE RD Miles = 2.70	SMART OVERLAY	\$2,520,000	WAUCONDA	2	2027-2031
		PRESERVATION - PAVEMENTS				
ILL 176 LIBERTY ST	AT BANGS LAKE OUTLET	CULVERT REPLACEMENT MISCELLANEOUS	\$1,000,000	WAUCONDA	8	2027-2031
		RECONSTRUCTION - BRIDGES		<b>Structure Information</b> <u>Str Number</u> <u>AADT</u> <u>Truck Pct</u> <u>NHS</u> 0490113   16,200   4   Y		
ILL 176 LIBERTY ST	FORT HILL TRAIL TO E OF HILLTOP TER Miles = 2.10	SMART OVERLAY	\$1,380,000		2	2027-2031
		PRESERVATION - PAVEMENTS				

**FY 2026-2031 Rebuild Illinois  
Highway Improvement Program  
District 1  
State Highways  
LAKE COUNTY**

Route / Street	Location	Improvements	Est. Cost	City	MYP Years	
		TAMP Category			Past	Current
ILL 176	E OF DEL WEBB BLVD TO ILL 60 Miles = 0.65	SMART OVERLAY	\$1,105,000	MUNDELEIN	1	2027-2031
		PRESERVATION - PAVEMENTS				
CEDAR LAKE RD	AVILON AVE TO NIPPERSINK AVE Miles = 0.05	STANDARD OVERLAY	\$40,000	ROUND LAKE	1	2027-2031
		REHABILITATION - PAVEMENTS				
DEERFIELD RD	AT UP RR & OLD SKOKIE RD	BRIDGE NEW DECK RR FLAGGER	\$10,000,000	HIGHLAND PARK	11	2027-2031
		REHABILITATION - BRIDGES		<b>Structure Information</b> <u>Str Number</u> <u>AADT</u> <u>Truck Pct</u> <u>NHS</u> 0490073   21,700   2   N		
DES PLAINES CT	S OF ILL 21 (MILWAUKEE AVE) TO END Miles = 0.26	DESIGNED OVERLAY	\$215,000	GURNEE	1	2026
		REHABILITATION - PAVEMENTS				
	<b>Roadway Information</b> <u>Miles</u> <u>AADT</u> <u>Truck Pct</u> <u>NHS</u> 0.26   2,205   0.0   N					
EDGECLIFF DR	WALKER AVE TO ELM PL Miles = 1.05	DESIGNED OVERLAY	\$900,000	HIGHLAND PARK	1	2027-2031
		REHABILITATION - PAVEMENTS				
	<b>Roadway Information</b> <u>Miles</u> <u>AADT</u> <u>Truck Pct</u> <u>NHS</u> 1.05   2,205   0.0   N					

**FY 2026-2031 Rebuild Illinois  
Highway Improvement Program  
District 1  
State Highways  
LAKE COUNTY**

Route / Street	Location	Improvements	Est. Cost	City	MYP Years									
		TAMP Category			Past	Current								
PETERSON RD	N OF NORTHWIND BLVD TO ILL 137 (BUCKLEY RD RAMPS) Miles = 0.45	SMART OVERLAY	\$400,000	LIBERTYVILLE	1	2027-2031								
		PRESERVATION - PAVEMENTS												
SHERIDAN RD	AT ILL 176 (SCRANTON RD)	BRIDGE NEW DECK BRIDGE SUPERSTRUCTURE REHAB BRIDGE REPAIR	\$3,750,000	LAKE BLUFF	4	2027-2031								
		REHABILITATION - BRIDGES		Structure Information <table><tr><td>Str Number</td><td>AADT</td><td>Truck Pct</td><td>NHS</td></tr><tr><td>0490039</td><td>4,300</td><td>2</td><td>N</td></tr></table>			Str Number	AADT	Truck Pct	NHS	0490039	4,300	2	N
Str Number	AADT	Truck Pct	NHS											
0490039	4,300	2	N											
SHERIDAN RD	AT ILL 176 (SCRANTON RD)	P.E. (PHASE I)	\$1,000,000	LAKE BLUFF	2	2027-2031								
		REHABILITATION - BRIDGES												
SHERIDAN RD	AT ILL 176 (SCRANTON RD)	LAND ACQUISITION	\$100,000	LAKE BLUFF	2	2027-2031								
		REHABILITATION - BRIDGES												
SHERIDAN RD	CREEK 1 MI N OF LAKE COOK RD	CULVERT REPLACEMENT ADA IMPROVEMENTS	\$4,923,000	HIGHLAND PARK	10	2027-2031								
		RECONSTRUCTION - BRIDGES												

**FY 2026-2031 Rebuild Illinois  
Highway Improvement Program  
District 1  
State Highways  
LAKE COUNTY**

Route / Street	Location	Improvements	Est. Cost	City	MYP Years	
		TAMP Category			Past	Current
SHERIDAN RD	CREEK 1.3 MI N OF LAKE COOK RD	CULVERT REPLACEMENT	\$3,500,000	HIGHLAND PARK	1	2027-2031
		RECONSTRUCTION - BRIDGES				
SHERIDAN RD	CREEK 1 MI & 1.3 MI N OF LAKE COOK RD	CONSTRUCTION ENGINEERING	\$1,080,000	HIGHLAND PARK	4	2026
		RECONSTRUCTION - BRIDGES				
SHERIDAN RD	LAKESIDE MANOR RD TO COUNTY LINE RD Miles = 0.50	STANDARD OVERLAY	\$400,000	HIGHLAND PARK	1	2027-2031
		REHABILITATION - PAVEMENTS				
<b>Roadway Information</b>						
<u>Miles</u>	<u>AADT</u>	<u>Truck Pct</u>	<u>NHS</u>			
0.50	2,000	2.5	N			
VARIOUS	VARIOUS LOCATIONS	PATCHING	\$5,000,000		2	2027-2031
		MAINTENANCE - PAVEMENTS				
VARIOUS	VARIOUS LOCATIONS (ADA RAMPS - SE LAKE CO) (DESIGN BUILD)	ADA IMPROVEMENTS RR FLAGGER	\$1,810,000		4	2026
	POTENTIAL INNOVATIVE PROJECT DELIVERY METHOD	SAFETY				

**FY 2026-2031 Rebuild Illinois  
Highway Improvement Program  
District 1  
State Highways  
LAKE COUNTY**

Route / Street	Location	Improvements	Est. Cost	City	MYP Years	
		TAMP Category			Past	Current
VARIOUS	VARIOUS LOCATIONS (ADA RAMPS - NW LAKE CO) (DESIGN BUILD)	ADA IMPROVEMENTS	\$660,000		4	2026
	POTENTIAL INNOVATIVE PROJECT DELIVERY METHOD	SAFETY				
VARIOUS	VARIOUS LOCATIONS IN LAKE CO - N OF ILL 137	BRIDGE DECK SEALING	\$550,000	NORTH CHICAGO GURNEE FOX LAKE WADSWORTH WAUKEGAN ROUND LAKE ANTIOCH LAKE VILLA PARK CITY	2	2027-2031
		PRESERVATION - BRIDGES				
VARIOUS	VARIOUS LOCATIONS IN LAKE CO - S OF ILL 137	BRIDGE DECK SEALING	\$550,000	HIGHLAND PARK NORTH CHICAGO LAKE FOREST LIBERTYVILLE LAKE BARRINGTON LINCOLNSHIRE VERNON HILLS LONG GROVE METTAWA BARRINGTON	2	2027-2031
		PRESERVATION - BRIDGES				
WESTERN AVE	MCKINLEY RD TO E WESTLEIGH RD Miles = 1.81	STANDARD OVERLAY ADA IMPROVEMENTS RR FLAGGER	\$2,800,000	LAKE FOREST	3	2027-2031
		REHABILITATION - PAVEMENTS				
Roadway Information						
Miles	AADT	Truck Pct	NHS			
1.83	5,449	5.4	N			

**MCHENRY COUNTY**

**FY 2026-2031**

**PROPOSED HIGHWAY IMPROVEMENT PROGRAM**

**FY 2026-2031 Rebuild Illinois  
Highway Improvement Program  
District 1  
State Highways  
MCHENRY COUNTY**

Route / Street	Location	Improvements	Est. Cost	City	MYP Years	
		TAMP Category			Past	Current
US 12	OVER N BRANCH NIPPERSINK CREEK	BRIDGE SUPERSTRUCTURE REPLACE	\$2,000,000	RICHMOND	1	2027-2031
		REHABILITATION - BRIDGES		<b>Structure Information</b> <u>Str Number</u> <u>AADT</u> <u>Truck Pct</u> <u>NHS</u> 0560056   8,250   7   Y		
US 14	STATE LINE RD TO N OF OAK GROVE RD Miles = 2.50	SMART OVERLAY	\$1,100,000		2	2026
		PRESERVATION - PAVEMENTS				
US 14	VARIOUS LOCATIONS - STATE LINE TO CROWLEY RD	LAND ACQUISITION	\$100,000		2	2026
		MISCELLANEOUS IMPROVEMENTS				
US 14	VARIOUS LOCATIONS - STATE LINE TO CROWLEY RD	LAND ACQUISITION	\$800,000		2	2027-2031
		MISCELLANEOUS IMPROVEMENTS				
US 14	AT HARTLAND RD / HUGHES RD	INTERSECTION RECONSTN	\$5,000,000		6	2027-2031
		SAFETY				

**FY 2026-2031 Rebuild Illinois  
Highway Improvement Program  
District 1  
State Highways  
MCHENRY COUNTY**

Route / Street	Location	Improvements	Est. Cost	City	MYP Years	
		TAMP Category			Past	Current
US 14	AT HARTLAND RD / HUGHES RD	LAND ACQUISITION	\$100,000		4	2026
		SAFETY				
US 14	E OF ILL 47 (EASTWOOD DR) TO W LAKE SHORE DR Miles = 0.80	SMART OVERLAY	\$825,000	WOODSTOCK	2	2027-2031
		PRESERVATION - PAVEMENTS				
US 14 SOUTH FRONTAGE RD	W OF LAKE SHORE DR Miles = 0.34	DESIGNED OVERLAY	\$300,000	WOODSTOCK	1	2027-2031
		REHABILITATION - PAVEMENTS				
<b>Roadway Information</b>						
<u>Miles</u>	<u>AADT</u>	<u>Truck Pct</u>	<u>NHS</u>			
0.34		0.0	N			
US 14 NORTHWEST HWY	SPRING BEACH WAY TO LAKE CO LINE Miles = 1.55	STANDARD OVERLAY ADA IMPROVEMENTS	\$2,275,000	FOX RIVER GROVE	9	2027-2031
		REHABILITATION - PAVEMENTS				
<b>Roadway Information</b>						
<u>Miles</u>	<u>AADT</u>	<u>Truck Pct</u>	<u>NHS</u>			
1.55	22,961	3.8	Y			
US 20 GRANT HWY	COUNTY LINE RD TO WEST ST Miles = 4.50	SMART OVERLAY	\$3,250,000	MARENGO	1	2027-2031
		PRESERVATION - PAVEMENTS				

**FY 2026-2031 Rebuild Illinois  
Highway Improvement Program  
District 1  
State Highways  
MCHENRY COUNTY**

Route / Street	Location	Improvements	Est. Cost	City	MYP Years	
		TAMP Category			Past	Current
US 20	AT DRAINAGE DITCH E OF THORNE RD	CULVERT REPLACEMENT	\$5,000,000		4	2027-2031
		RECONSTRUCTION - BRIDGES				
ILL 31	US 12 (TRYON GROVE RD) TO RINGWOOD RD Miles = 4.10	SMART OVERLAY	\$3,500,000	RINGWOOD	2	2027-2031
		PRESERVATION - PAVEMENTS				
ILL 31	AT RINGWOOD RD	INTERSECTION RECONSTN DRAINAGE	\$4,000,000	RINGWOOD	4	2027-2031
		SAFETY				
ILL 31	AT RINGWOOD ROAD	LAND ACQUISITION	\$100,000	RINGWOOD	1	2027-2031
		MISCELLANEOUS IMPROVEMENTS				
ILL 31 BARNARD MILL RD	BARNARD MILL RD/BECK DR TO W JOHNSBURG RD Miles = 1.30	SMART OVERLAY	\$1,165,000	RINGWOOD	2	2027-2031
		PRESERVATION - PAVEMENTS				

**FY 2026-2031 Rebuild Illinois  
Highway Improvement Program  
District 1  
State Highways  
MCHENRY COUNTY**

Route / Street	Location	Improvements	Est. Cost	City	MYP Years	
		TAMP Category			Past	Current
ILL 31 FRONT ST	ILL 120 TO BULL VALLEY RD Miles = 0.01	ADDITIONAL LANES	\$29,650,000	MC HENRY	3	2026

INITIAL CONSTRUCTION - PAVEMENTS

ILL 31 FRONT ST	ILL 120 TO BULL VALLEY RD Miles = 1.67	RECONSTRUCTION WIDENING EXISTING PAVEMENT TRAF SIGNAL MODERNIZATION CULVERT REPLACEMENT DRAINAGE ADA IMPROVEMENTS	\$44,475,000	MC HENRY PRAIRIE GROVE	3	2026
--------------------	---	--	--------------	---------------------------	---	------

**Roadway Information**

Miles	AADT	Truck Pct	NHS
1.67	17,600	6.3	Y

RECONSTRUCTION - PAVEMENTS

ILL 31 FRONT ST	ILL 120 TO BULL VALLEY RD	CONSTRUCTION ENGINEERING	\$5,000,000	MC HENRY	1	2026
--------------------	---------------------------	--------------------------	-------------	----------	---	------

INITIAL CONSTRUCTION - PAVEMENTS

ILL 31 FRONT ST	ILL 120 TO BULL VALLEY RD	CONSTRUCTION ENGINEERING	\$5,000,000	MC HENRY	1	2027-2031
--------------------	---------------------------	--------------------------	-------------	----------	---	-----------

INITIAL CONSTRUCTION - PAVEMENTS

**FY 2026-2031 Rebuild Illinois  
Highway Improvement Program  
District 1  
State Highways  
MCHENRY COUNTY**

Route / Street	Location	Improvements	Est. Cost	City	MYP Years	
		TAMP Category			Past	Current
ILL 31 FRONT ST	S OF ILL 120 (BELVIDERE RD) TO N OF ILL 176 (TERRA COTTA AVE)	TREE REMOVAL	\$400,000	MC HENRY CRYSTAL LAKE PRAIRIE GROVE	1	2026
		MISCELLANEOUS IMPROVEMENTS				
ILL 31 FRONT ST	S OF ILL 120 (BELVIDERE RD) TO N OF ILL 176 (TERRA COTTA AVE)	UTILITY ADJUSTMENT	\$8,000,000	MC HENRY PRAIRIE GROVE CRYSTAL LAKE RINGWOOD	7	2026
		INITIAL CONSTRUCTION - PAVEMENTS				
ILL 31 FRONT ST	BULL VALLEY RD TO ILL 176 (TERRA COTTA AVE) Miles = 0.01  SAFETEA-LU HIGH PRIORITY PROJECT. STATE AND/OR LOCAL MATCH REQUIRED.	ADDITIONAL LANES ADA IMPROVEMENTS	\$40,000,000	MC HENRY CRYSTAL LAKE PRAIRIE GROVE	7	2026
		INITIAL CONSTRUCTION - PAVEMENTS				
ILL 31 FRONT ST	BULL VALLEY RD TO ILL 176 (TERRA COTTA AVE) Miles = 5.06	RECONSTRUCTION WIDENING EXISTING PAVEMENT TRAF SIGNAL MODERNIZATION CULVERT REPLACEMENT DRAINAGE CULVERT (NEW) ADA IMPROVEMENTS	\$60,000,000	MC HENRY PRAIRIE GROVE CRYSTAL LAKE	7	2026
		RECONSTRUCTION - PAVEMENTS				
Roadway Information						
Miles	AADT	Truck Pct	NHS			
5.06	22,710	9.8	Y			

**FY 2026-2031 Rebuild Illinois  
Highway Improvement Program  
District 1  
State Highways  
MCHENRY COUNTY**

Route / Street	Location	Improvements	Est. Cost	City	MYP Years	
		TAMP Category			Past	Current
ILL 31 FRONT ST	BULL VALLEY RD TO ILL 176 (TERRA COTTA AVE)	MISCELLANEOUS	\$500,000	MC HENRY CRYSTAL LAKE PRAIRIE GROVE	3	2026
		MISCELLANEOUS IMPROVEMENTS				
ILL 31	BULL VALLEY RD TO ILL 176 (TERRA COTTA AVE)	CONSTRUCTION ENGINEERING	\$5,000,000	MC HENRY PRAIRIE GROVE CRYSTAL LAKE	8	2026
		INITIAL CONSTRUCTION - PAVEMENTS				
ILL 31	BULL VALLEY RD TO ILL 176 (TERRA COTTA AVE)	CONSTRUCTION ENGINEERING	\$11,000,000	MC HENRY PRAIRIE GROVE CRYSTAL LAKE	6	2027-2031
		INITIAL CONSTRUCTION - PAVEMENTS				
ILL 31	AT NIPPERSINK CREEK	BRIDGE DECK OVERLAY BRIDGE JOINT REPLACE/REPAIR	\$1,000,000		1	2026
		PRESERVATION - BRIDGES				
ILL 31 ELM ST	W OF MARTIN RD TO E GREEN ST Miles = 2.87	STANDARD OVERLAY	\$3,500,000	MC HENRY	1	2026
		REHABILITATION - PAVEMENTS				
Roadway Information						
Miles	AADT	Truck Pct	NHS			
2.87	21,109	6.4	Y			

**FY 2026-2031 Rebuild Illinois  
Highway Improvement Program  
District 1  
State Highways  
MCHENRY COUNTY**

Route / Street	Location	Improvements	Est. Cost	City	MYP Years	
		TAMP Category			Past	Current
ILL 31	N OF US 14 (NORTHWEST HWY) TO THREE OAKS RD	CRACK & JOINT SEALING	\$35,000	CRYSTAL LAKE	2	2027-2031
		PRESERVATION - PAVEMENTS				
ILL 47 MAIN ST	WARE RD TO ILL 173 Miles = 9.07	ULTRA-THIN BND WR COURSE	\$2,500,000	WOODSTOCK HEBRON	5	2027-2031
		PRESERVATION - PAVEMENTS				
ILL 47 SEMINARY ST	0.1 MI N OF ILL 120 (MCHENRY AVE) TO US 14	UTILITY ADJUSTMENT	\$1,400,000	WOODSTOCK	1	2026
		INITIAL CONSTRUCTION - PAVEMENTS				
ILL 47 SEMINARY ST	0.1 MI N OF ILL 120 (MCHENRY AVE) TO US 14	CONSTRUCTION ENGINEERING	\$3,000,000	WOODSTOCK	1	2026
		INITIAL CONSTRUCTION - PAVEMENTS				
ILL 47 SEMINARY ST	LAKE AVE TO MCCONNELL RD Miles = 0.16	RECONSTRUCTION PEDESTRIAN UNDERPASS RR FLAGGER	\$15,000,000	WOODSTOCK	1	2026
		RECONSTRUCTION - PAVEMENTS				
<b>Roadway Information</b>						
Miles	AADT	Truck Pct	NHS			
0.16	13,200	4.4	Y			

**FY 2026-2031 Rebuild Illinois  
Highway Improvement Program  
District 1  
State Highways  
MCHENRY COUNTY**

Route / Street		Location	Improvements	Est. Cost	City	MYP Years	
			TAMP Category			Past	Current
ILL 47 SEMINARY ST		LAKE AVE TO MCCONNELL RD Miles = 0.16	ADDITIONAL LANES	\$5,000,000	WOODSTOCK	1	2026
			INITIAL CONSTRUCTION - PAVEMENTS				
ILL 62 ALGONQUIN RD		E OF FOX RIVER TO SANDBLOOM RD	WIDENING EXISTING PAVEMENT	\$2,075,000	ALGONQUIN	1	2027-2031
			REHABILITATION - PAVEMENTS				
ILL 62 ALGONQUIN RD		S MAIN ST TO W OF SANDBLOOM RD Miles = 0.89	SMART OVERLAY	\$1,900,000	ALGONQUIN	1	2027-2031
			PRESERVATION - PAVEMENTS				
ILL 120 WASHINGTON ST		US 14 TO IL 47 Miles = 3.03	STANDARD OVERLAY ADA IMPROVEMENTS MISCELLANEOUS RR FLAGGER	\$3,000,000	WOODSTOCK	1	2026
Roadway Information			REHABILITATION - PAVEMENTS				
Miles	AADT	Truck Pct	NHS				
3.03	3,475	10.5	Y				
ILL 120 ELM ST		AT OAK DR	TRAF SIGNAL MODERNIZATION	\$100,000	MC HENRY	1	2026
			MISCELLANEOUS IMPROVEMENTS				

**FY 2026-2031 Rebuild Illinois  
Highway Improvement Program  
District 1  
State Highways  
MCHENRY COUNTY**

Route / Street	Location	Improvements	Est. Cost	City	MYP Years	
		TAMP Category			Past	Current
ILL 120 ELM ST	GREEN ST TO W OF DARRELL RD Miles = 3.77	STANDARD OVERLAY	\$3,500,000	MC HENRY LAKEMOOR	1	2027-2031
<b>Roadway Information</b>		REHABILITATION - PAVEMENTS				
<u>Miles</u>	<u>AADT</u>	<u>Truck Pct</u>	<u>NHS</u>			
3.77	20,694	9.6	Y			
ILL 173 BRINK ST	FLAT IRON RD TO W OF US 14 (DIVISION ST) Miles = 1.44	STANDARD OVERLAY	\$2,500,000	HARVARD	1	2027-2031
<b>Roadway Information</b>		REHABILITATION - PAVEMENTS				
<u>Miles</u>	<u>AADT</u>	<u>Truck Pct</u>	<u>NHS</u>			
1.44	5,500	8.7	Y			
ILL 173 KENOSHA ST	AT N BRANCH NIPPERSINK 0.3 MI E OF HUNT CLUB RD	CULVERT REPLACEMENT	\$800,000		9	2027-2031
		MISCELLANEOUS IMPROVEMENTS				
ILL 173 KENOSHA ST	AT SOLON RD & AT LAKEVIEW RD	CHANNELIZATION	\$1,500,000		9	2027-2031
		SAFETY				
ILL 173 KENOSHA ST	DRAINAGE DITCH 1.7 MI E OF US 12 / ILL 31	CULVERT REPLACEMENT	\$800,000		9	2027-2031
		RECONSTRUCTION - BRIDGES				

**FY 2026-2031 Rebuild Illinois  
Highway Improvement Program  
District 1  
State Highways  
MCHENRY COUNTY**

Route / Street	Location	Improvements	Est. Cost	City	MYP Years	
		TAMP Category			Past	Current
ILL 176 TELEGRAPH ST	ILL 23 (N STATE ST) TO ILL 47 (EASTWOOD DR) Miles = 9.00	SMART OVERLAY	\$4,550,000	MARENGO	2	2027-2031
		PRESERVATION - PAVEMENTS				
ILL 176	NW OF ILL 31 TO FOX RIVER Miles = 3.60	SMART OVERLAY	\$2,450,000	CRYSTAL LAKE PRAIRIE GROVE	2	2027-2031
		PRESERVATION - PAVEMENTS				
ILL 176	AT BUHL RD & AT BAY VIEW BEACH RD	LEFT TURN LANES	\$2,500,000		8	2027-2031
		MISCELLANEOUS IMPROVEMENTS				
VARIOUS	VARIOUS LOCATIONS	PATCHING	\$5,000,000		2	2027-2031
		MAINTENANCE - PAVEMENTS				
VARIOUS	VARIOUS BRIDGES	BRIDGE DECK SEALING	\$300,000	MARENGO HARVARD ALGONQUIN MC HENRY CRYSTAL LAKE	2	2027-2031
		PRESERVATION - BRIDGES				

**WILL COUNTY**

**FY 2026-2031**

**PROPOSED HIGHWAY IMPROVEMENT PROGRAM**

**FY 2026-2031 Rebuild Illinois  
Highway Improvement Program  
District 1  
State Highways  
WILL COUNTY**

Route / Street	Location	Improvements	Est. Cost	City	MYP Years	
		TAMP Category			Past	Current
I 55	N OF KENNEDY DR TO I-55 NB RAMP TO ILL 129/FRONTAGE RD Miles = 4.62	SMART OVERLAY	\$7,000,000	BRAIDWOOD	1	2027-2031
		PRESERVATION - PAVEMENTS				
I 55	ILL 129 TO LORENZO RD Miles = 2.45	STANDARD OVERLAY WIDENING EXISTING PAVEMENT	\$14,375,000		19	2027-2031
		REHABILITATION - PAVEMENTS				
<b>Roadway Information</b>						
Miles	AADT	Truck Pct	NHS			
2.45	40,512	0.0	Y			
I 55	ILL 129 TO LORENZO RD	ADD AUXILIARY LANES	\$14,375,000		8	2027-2031
	I-55 ADD AUXILIARY LANES, WIDENING & RESURFACING; E & W FRONTAGE ROADS RECONSTRUCTED.					
		INITIAL CONSTRUCTION - PAVEMENTS				
I 55	ILL 129 TO LORENZO RD	P.E. (PHASE II) P.E. (PHASE I)	\$3,500,000		3	2026
		REHABILITATION - PAVEMENTS				
I 55	ILL 129 TO LORENZO RD	P.E. (PHASE I) P.E. (PHASE II)	\$1,600,000		4	2027-2031
		REHABILITATION - PAVEMENTS				

**FY 2026-2031 Rebuild Illinois  
Highway Improvement Program  
District 1  
State Highways  
WILL COUNTY**

Route / Street	Location	Improvements	Est. Cost	City	MYP Years	
		TAMP Category			Past	Current
I 55	ILL 129 TO LORENZO RD	UTILITY ADJUSTMENT	\$500,000		13	2027-2031
		REHABILITATION - PAVEMENTS				
I 55	ILL 129 TO LORENZO RD	CONSTRUCTION ENGINEERING	\$15,000,000		19	2027-2031
		REHABILITATION - PAVEMENTS				
I 55	AT ILL 129	INTERCHANGE RECONSTRUCTION BRIDGE REPLACEMENT	\$54,000,000		19	2027-2031
		RECONSTRUCTION - PAVEMENTS				
I 55	AT ILL 129	UTILITY ADJUSTMENT	\$2,000,000		11	2027-2031
		RECONSTRUCTION - PAVEMENTS				

**FY 2026-2031 Rebuild Illinois  
Highway Improvement Program  
District 1  
State Highways  
WILL COUNTY**

Route / Street	Location	Improvements	Est. Cost	City	MYP Years	
		TAMP Category			Past	Current
I 55	AT LORENZO RD	INTERCHANGE RECONSTRUCTION BRIDGE REPLACEMENT	\$37,000,000		19	2027-2031
		RECONSTRUCTION - PAVEMENTS		<b>Structure Information</b> <u>Str Number</u> <u>AADT</u> <u>Truck Pct</u> <u>NHS</u> 0990193   10,400   27   N		
I 55	AT LORENZO RD	UTILITY ADJUSTMENT	\$2,000,000		11	2027-2031
		RECONSTRUCTION - PAVEMENTS				
I 55 EAST FRONTAGE RD	BLUFF RD TO FRONT ST Miles = 0.68	DESIGNED OVERLAY	\$600,000		1	2027-2031
		REHABILITATION - PAVEMENTS				
		<b>Roadway Information</b> <u>Miles</u> <u>AADT</u> <u>Truck Pct</u> <u>NHS</u> 0.68   0.0   N				
I 55 EAST FRONTAGE RD	S OF MCDONOUGH ST TO COUNTY FARM RD Miles = 0.25	DESIGNED OVERLAY	\$205,000	JOLIET	1	2027-2031
		REHABILITATION - PAVEMENTS				
		<b>Roadway Information</b> <u>Miles</u> <u>AADT</u> <u>Truck Pct</u> <u>NHS</u> 0.25   0.0   N				
I 55	AT CATON FARM RD (OVERHEAD) 3 MI N OF US 52	BRIDGE DECK OVERLAY BRIDGE JOINT REPLACE/REPAIR	\$1,000,000	JOLIET	5	2027-2031
		PRESERVATION - BRIDGES				

**FY 2026-2031 Rebuild Illinois  
Highway Improvement Program  
District 1  
State Highways  
WILL COUNTY**

Route / Street		Location	Improvements	Est. Cost	City	MYP Years	
			TAMP Category			Past	Current
I 55		RENWICK RD TO S OF HELEN RD	DESIGNED OVERLAY	\$400,000	ROMEDEVILLE	1	2027-2031
E FRONTAGE RD		Miles = 0.47					
Roadway Information			REHABILITATION - PAVEMENTS				
Miles	AADT	Truck Pct	NHS				
0.47	4,000	0.0	N				
I 55		143RD ST TO LOCKPORT/AIRPORT RD	DESIGNED OVERLAY	\$925,000	ROMEDEVILLE	1	2027-2031
E FRONTAGE RD		Miles = 1.11					
Roadway Information			REHABILITATION - PAVEMENTS				
Miles	AADT	Truck Pct	NHS				
1.11	2,950	0.0	N				
I 55		AT AIRPORT RD / LOCKPORT RD	INTERCHANGE CONSTRUCTION BRIDGE WIDENING BRIDGE REPLACEMENT	\$85,500,000	ROMEDEVILLE	7	2027-2031
			INITIAL CONSTRUCTION - PAVEMENTS				
					Structure Information		
				Str Number	AADT	Truck Pct	NHS
				0990176	12,000	6	N
I 55		AT AIRPORT RD / LOCKPORT RD	UTILITY ADJUSTMENT	\$1,000,000	ROMEDEVILLE	7	2027-2031
			INITIAL CONSTRUCTION - PAVEMENTS				

**FY 2026-2031 Rebuild Illinois  
Highway Improvement Program  
District 1  
State Highways  
WILL COUNTY**

Route / Street	Location	Improvements	Est. Cost	City	MYP Years	
		TAMP Category			Past	Current
I 55	AT AIRPORT RD / LOCKPORT RD	CONSTRUCTION ENGINEERING	\$7,410,000	ROMEDEVILLE	7	2027-2031
		INITIAL CONSTRUCTION - PAVEMENTS				
I 55	AT ILL 126 (MAIN ST)	INTERCHANGE CONSTRUCTION BRIDGE REPLACEMENT BRIDGE WIDENING	\$85,500,000	ROMEDEVILLE	7	2027-2031
		INITIAL CONSTRUCTION - PAVEMENTS				
				Structure Information		
				Str Number	AADT	Truck Pct NHS
				0990262	14,300	16 N
				0990031	9,200	10 Y
				0990407	83,500	13 Y
I 55	AT ILL 126 (MAIN ST)	LAND ACQUISITION	\$3,000,000	ROMEDEVILLE	6	2027-2031
		INITIAL CONSTRUCTION - PAVEMENTS				
I 55	AT ILL 126 (MAIN ST)	UTILITY ADJUSTMENT	\$4,000,000	ROMEDEVILLE	7	2027-2031
		INITIAL CONSTRUCTION - PAVEMENTS				

**FY 2026-2031 Rebuild Illinois  
Highway Improvement Program  
District 1  
State Highways  
WILL COUNTY**

Route / Street	Location	Improvements	Est. Cost	City	MYP Years	
		TAMP Category			Past	Current
I 55	AT ILL 126 (MAIN ST)	CONSTRUCTION ENGINEERING	\$6,370,000	ROMEOVILLE	7	2027-2031
		INITIAL CONSTRUCTION - PAVEMENTS				
I 55 EAST FRONTAGE RD	ILL 53 TO JOLIET RD Miles = 1.71	DESIGNED OVERLAY	\$1,400,000	BOLINGBROOK	1	2027-2031
		REHABILITATION - PAVEMENTS				
<b>Roadway Information</b>						
<u>Miles</u>	<u>AADT</u>	<u>Truck Pct</u>	<u>NHS</u>			
1.71	2,650	11.1	N			
I 55	I-355 TO ILL 53 (BOLINGBROOK DR)	ADD AUXILIARY LANES	\$24,800,000	BOLINGBROOK WOODRIDGE	1	2027-2031
		INITIAL CONSTRUCTION - PAVEMENTS				
I 55	I-355 TO ILL 53 (BOLINGBROOK DR)	UTILITY ADJUSTMENT	\$2,000,000	BOLINGBROOK WOODRIDGE	1	2027-2031
		INITIAL CONSTRUCTION - PAVEMENTS				
I 55	I-355 TO ILL 53 (BOLINGBROOK DR)	P.E. (PHASE II)	\$1,500,000	BOLINGBROOK WOODRIDGE	1	2026
		INITIAL CONSTRUCTION - PAVEMENTS				

**FY 2026-2031 Rebuild Illinois  
Highway Improvement Program  
District 1  
State Highways  
WILL COUNTY**

Route / Street	Location	Improvements	Est. Cost	City	MYP Years	
		TAMP Category			Past	Current
I 55	I-355 TO ILL 53 (BOLINGBROOK DR)	P.E. (PHASE II)	\$1,500,000	BOLINGBROOK WOODRIDGE	1	2027-2031
		INITIAL CONSTRUCTION - PAVEMENTS				
I 55	I-355 TO ILL 53 (BOLINGBROOK DR)	CONSTRUCTION ENGINEERING	\$3,720,000	BOLINGBROOK WOODRIDGE	1	2027-2031
		INITIAL CONSTRUCTION - PAVEMENTS				
I 57	AT EAGLE LAKE RD	INTERCHANGE (NEW)	\$150,000,000		7	2027-2031
		INITIAL CONSTRUCTION - PAVEMENTS				
I 57	AT EAGLE LAKE RD	RR CROSSING CONSTRUCTION	\$2,000,000		7	2027-2031
		INITIAL CONSTRUCTION - PAVEMENTS				
I 57	AT EAGLE LAKE RD	P.E. (PHASE II)	\$15,000,000		7	2027-2031
		INITIAL CONSTRUCTION - PAVEMENTS				

**FY 2026-2031 Rebuild Illinois  
Highway Improvement Program  
District 1  
State Highways  
WILL COUNTY**

Route / Street	Location	Improvements	Est. Cost	City	MYP Years	
		TAMP Category			Past	Current
I 57	AT EAGLE LAKE RD	LAND ACQUISITION	\$10,000,000		7	2027-2031
		INITIAL CONSTRUCTION - PAVEMENTS				
I 57	AT EAGLE LAKE RD	UTILITY ADJUSTMENT	\$2,000,000		7	2027-2031
		INITIAL CONSTRUCTION - PAVEMENTS				
I 57	AT EAGLE LAKE RD	CONSTRUCTION ENGINEERING	\$6,500,000		7	2027-2031
		INITIAL CONSTRUCTION - PAVEMENTS				
I 57	AT PAULING RD (OVERHEAD)	BRIDGE NEW DECK SHOULDER REPAIR RETAINING WALL CULVERT EXTENSION CULVERT REPAIR	\$5,870,000		9	2026
		REHABILITATION - BRIDGES				
				<b>Structure Information</b> <u>Str Number</u> <u>AADT</u> <u>Truck Pct</u> <u>NHS</u> 0990204   3,250   6   N		

**FY 2026-2031 Rebuild Illinois  
Highway Improvement Program  
District 1  
State Highways  
WILL COUNTY**

Route / Street	Location	Improvements	Est. Cost	City	MYP Years	
		TAMP Category			Past	Current
I 57	AT PAULING RD (OVERHEAD)	UTILITY ADJUSTMENT	\$2,000,000		2	2026
		REHABILITATION - BRIDGES				
I 57	AT PAULING RD (OVERHEAD)	CONSTRUCTION ENGINEERING	\$880,000		4	2026
		REHABILITATION - BRIDGES				
I 80	GARDNER ST TO GOUGAR RD	LANDSCAPING	\$5,335,000	JOLIET NEW LENOX	1	2026
		MISCELLANEOUS IMPROVEMENTS				
I 80	RIDGE RD TO WHEELER AVE	LANDSCAPING	\$17,920,000	JOLIET MINOOKA	1	2027-2031
		MISCELLANEOUS IMPROVEMENTS				
I 80	RIDGE RD TO US 30 (LINCOLN HWY) (AT THE DES PLAINES RIVER)	LAND ACQUISITION	\$25,000,000	JOLIET NEW LENOX MINOOKA	3	2026
		INITIAL CONSTRUCTION - PAVEMENTS				
I 80	RIDGE RD TO US 30 (LINCOLN HWY)	LAND ACQUISITION	\$7,000,000	JOLIET NEW LENOX MINOOKA	3	2027-2031
		INITIAL CONSTRUCTION - PAVEMENTS				

**FY 2026-2031 Rebuild Illinois  
Highway Improvement Program  
District 1  
State Highways  
WILL COUNTY**

Route / Street	Location	Improvements	Est. Cost	City	MYP Years	
		TAMP Category			Past	Current
I 80	RIDGE RD TO US 30 (LINCOLN HWY) (CORRIDOR MANAGER)	CONSTRUCTION ENGINEERING	\$5,775,000	JOLIET NEW LENOX MINOOKA	3	2026
		RECONSTRUCTION - PAVEMENTS				
I 80	RIDGE RD TO US 30 (LINCOLN HWY) (CORRIDOR MANAGER)	CONSTRUCTION ENGINEERING	\$11,550,000	JOLIET NEW LENOX MINOOKA	7	2027-2031
		RECONSTRUCTION - PAVEMENTS				
I 80	AT I-55	CONSTRUCTION ENGINEERING	\$2,000,000	JOLIET	4	2026
		RECONSTRUCTION - PAVEMENTS				
I 80	HOUBOLT RD TO JOLIET JUNCTION TRAIL	CONSTRUCTION ENGINEERING	\$3,000,000	JOLIET	4	2026
		MAINTENANCE - PAVEMENTS				
I 80	W OF JOLIET JUNCTION TRAIL TO WHEELER AVE & AT JOLIET JUNCTION TRAIL (ABANDONED RR)	CONSTRUCTION ENGINEERING	\$6,050,000	JOLIET	2	2026
		RECONSTRUCTION - BRIDGES				

**FY 2026-2031 Rebuild Illinois  
Highway Improvement Program  
District 1  
State Highways  
WILL COUNTY**

Route / Street	Location	Improvements	Est. Cost	City	MYP Years	
		TAMP Category			Past	Current
I 80	W OF JOLIET JUNCTION TRAIL TO WHEELER AVE & AT JOLIET JUNCTION TRAIL (ABANDONED RR)	CONSTRUCTION ENGINEERING	\$3,101,000	JOLIET	2	2027-2031
		RECONSTRUCTION - BRIDGES				
I 80	AT ILL 7 (LARKIN AVE)	CONSTRUCTION ENGINEERING	\$3,000,000	JOLIET	4	2026
		RECONSTRUCTION - PAVEMENTS				
I 80	AT DES PLAINES RIVER (DEMO #4)	DEMOLITION	\$300,000	JOLIET	1	2026
		MISCELLANEOUS IMPROVEMENTS				
I 80	AT DES PLAINES RIVER Miles = 0.24	BRIDGE (NEW) RECONSTRUCTION ADA IMPROVEMENTS	\$145,957,000	JOLIET	4	2026
		INITIAL CONSTRUCTION - BRIDGES				
				<b>Structure Information</b>		
				<u>Str Number</u>	<u>AADT</u>	<u>Truck Pct NHS</u>
				0990056	22,650	35 Y
				0990057	22,650	35 Y

**FY 2026-2031 Rebuild Illinois  
Highway Improvement Program  
District 1  
State Highways  
WILL COUNTY**

Route / Street	Location	Improvements	Est. Cost	City	MYP Years	
		TAMP Category			Past	Current
I 80	AT DES PLAINES RIVER	MISCELLANEOUS	\$500,000	JOLIET	1	2026
		MAINTENANCE - PAVEMENTS				
I 80	AT DES PLAINES RIVER	UTILITY ADJUSTMENT	\$15,000,000	JOLIET	1	2026
		RECONSTRUCTION - BRIDGES				
I 80	AT DES PLAINES RIVER	CONSTRUCTION ENGINEERING	\$10,000,000	JOLIET	4	2026
		RECONSTRUCTION - BRIDGES				
I 80	AT DES PLAINES RIVER	CONSTRUCTION ENGINEERING	\$20,750,000	JOLIET	4	2027-2031
		RECONSTRUCTION - BRIDGES				
I 80	AT US 6 & DES PLAINES RIVER	BRIDGE REMOVAL/DEMOLITION	\$18,400,000	JOLIET	1	2027-2031
		MISCELLANEOUS IMPROVEMENTS				

**FY 2026-2031 Rebuild Illinois  
Highway Improvement Program  
District 1  
State Highways  
WILL COUNTY**

Route / Street	Location	Improvements	Est. Cost	City	MYP Years	
		TAMP Category			Past	Current
I 80	AT US 6 & DES PLAINES RIVER	RR FLAGGER RR ENGINEERING	\$800,000	JOLIET	4	2026
		RECONSTRUCTION - BRIDGES				
I 80	AT CENTER ST INTCHG	INTERCHANGE RECONSTRUCTION BRIDGE SUPERSTRUCTURE REPLACE RETAINING WALL BRIDGE REPLACEMENT NOISE BARRIERS	\$81,910,000	JOLIET	4	2026
		RECONSTRUCTION - PAVEMENTS				
				<b>Structure Information</b> <u>Str Number</u> <u>AADT</u> <u>Truck Pct</u> <u>NHS</u> 0990188   1,775   6   N		
I 80	AT CENTER ST INTCHG	BRIDGE SUPERSTRUCTURE REPLACE	\$3,445,000	JOLIET	1	2026
		REHABILITATION - BRIDGES				
				<b>Structure Information</b> <u>Str Number</u> <u>AADT</u> <u>Truck Pct</u> <u>NHS</u> 0990186   7,850   7   N		
I 80	AT CENTER ST INTCHG	UTILITY ADJUSTMENT	\$5,000,000	JOLIET	1	2026
		RECONSTRUCTION - PAVEMENTS				

**FY 2026-2031 Rebuild Illinois  
Highway Improvement Program  
District 1  
State Highways  
WILL COUNTY**

Route / Street	Location	Improvements	Est. Cost	City	MYP Years	
		TAMP Category			Past	Current
I 80	AT CENTER ST INTCHG	CONSTRUCTION ENGINEERING	\$3,000,000	JOLIET	4	2026
		RECONSTRUCTION - PAVEMENTS				
I 80	AT CENTER ST INTCHG	CONSTRUCTION ENGINEERING	\$9,000,000	JOLIET	4	2027-2031
		RECONSTRUCTION - PAVEMENTS				
I 80	AT ILL 53 (CHICAGO ST) INTCHG	INTERCHANGE RECONSTRUCTION RETAINING WALL ADA IMPROVEMENTS	\$31,248,000	JOLIET	4	2027-2031
		RECONSTRUCTION - PAVEMENTS				
I 80	AT ILL 53 (CHICAGO ST) INTCHG	INTERCHANGE RECONSTRUCTION BRIDGE (NEW) RETAINING WALL BRIDGE REPLACEMENT ADA IMPROVEMENTS	\$87,712,000	JOLIET	1	2027-2031
		RECONSTRUCTION - PAVEMENTS				
				<b>Structure Information</b>		
				<u>Str Number</u>	<u>AADT</u>	<u>Truck Pct NHS</u>
				0990058	45,600	21 Y

**FY 2026-2031 Rebuild Illinois  
Highway Improvement Program  
District 1  
State Highways  
WILL COUNTY**

Route / Street	Location	Improvements	Est. Cost	City	MYP Years	
		TAMP Category			Past	Current
I 80	AT ILL 53 (CHICAGO ST) INTCHG	UTILITY ADJUSTMENT	\$5,000,000	JOLIET	1	2027-2031
		RECONSTRUCTION - PAVEMENTS				
I 80	AT ILL 53 (CHICAGO ST) INTCHG	CONSTRUCTION ENGINEERING	\$15,500,000	JOLIET	4	2027-2031
		RECONSTRUCTION - PAVEMENTS				
I 80	AT ILL 53 (CHICAGO ST) & UP RR	BRIDGE REPLACEMENT	\$5,091,000	JOLIET	4	2027-2031
		RECONSTRUCTION - BRIDGES				
				<b>Structure Information</b> <div> <div>Str Number</div> <div>AADT</div> <div>Truck Pct</div> <div>NHS</div> </div> <div> <div>0990083</div> <div>25,000</div> <div>23</div> <div>Y</div> </div>		
I 80	VARIOUS LOCATIONS (ITS & LANDSCAPING)	CONSTRUCTION ENGINEERING	\$250,000	JOLIET	4	2026
		MAINTENANCE - PAVEMENTS				

**FY 2026-2031 Rebuild Illinois  
Highway Improvement Program  
District 1  
State Highways  
WILL COUNTY**

Route / Street	Location	Improvements	Est. Cost	City	MYP Years	
		TAMP Category			Past	Current
I 80	VARIOUS LOCATIONS (ITS & LANDSCAPING)	CONSTRUCTION ENGINEERING	\$2,250,000	JOLIET	4	2027-2031
		MAINTENANCE - PAVEMENTS				
I 80	ILL 53 (CHICAGO ST) TO GARDNER ST (EB)	BRIDGE REPLACEMENT BRIDGE REPAIR	\$39,086,000	JOLIET	7	2027-2031
		RECONSTRUCTION - BRIDGES		Structure Information		
				Str Number	AADT	Truck Pct NHS
				0990060	45,600	21 Y
				0990061	45,600	21 Y
				0990059	22,650	35 Y
I 80	ILL 53 (CHICAGO ST) TO GARDNER ST (EB)	RR FLAGGER	\$850,000	JOLIET	7	2027-2031
		INITIAL CONSTRUCTION - BRIDGES				
I 80	ILL 53 (CHICAGO ST) TO GARDNER ST (EB)	MISCELLANEOUS	\$1,000,000	JOLIET	1	2027-2031
		RECONSTRUCTION - BRIDGES				

**FY 2026-2031 Rebuild Illinois  
Highway Improvement Program  
District 1  
State Highways  
WILL COUNTY**

Route / Street	Location	Improvements	Est. Cost	City	MYP Years	
		TAMP Category			Past	Current
I 80	AT GOUGAR RD	BRIDGE REPLACEMENT RETAINING WALL	\$9,300,000	NEW LENOX	2	2027-2031
		RECONSTRUCTION - BRIDGES		<b>Structure Information</b> <u>Str Number</u> <u>AADT</u> <u>Truck Pct</u> <u>NHS</u> 0990203   8,200   7   N		
I 80	E OF PARKER RD	NOISE BARRIERS	\$10,000,000		2	2027-2031
		MAINTENANCE - PAVEMENTS				
I 80	AT MAPLE RD	BRIDGE DECK OVERLAY BRIDGE JOINT REPLACE/REPAIR	\$1,250,000		2	2027-2031
		PRESERVATION - BRIDGES				
I 80	RIDGE RD TO WHEELER AVE & GARDNER ST TO GOUGAR RD (ITS INTEGRATION)	MISCELLANEOUS	\$15,000,000	JOLIET MINOOKA NEW LENOX	4	2026
		MISCELLANEOUS IMPROVEMENTS				
I 80	WHEELER AVE TO GARDNER ST (ITS INTEGRATION)	MISCELLANEOUS	\$2,000,000	JOLIET	2	2027-2031
		MISCELLANEOUS IMPROVEMENTS				

**FY 2026-2031 Rebuild Illinois  
Highway Improvement Program  
District 1  
State Highways  
WILL COUNTY**

Route / Street	Location	Improvements	Est. Cost	City	MYP Years	
		TAMP Category			Past	Current
I 80	WHEELER AVE TO GARDNER ST	LANDSCAPING	\$6,650,000	JOLIET	1	2027-2031
		MISCELLANEOUS IMPROVEMENTS				
US 6 CHANNAHON RD	ILL 7 (MCDONOUGH ST) TO LARKIN AVE Miles = 2.24	DESIGNED OVERLAY	\$5,300,000	JOLIET ROCKDALE	1	2027-2031
		REHABILITATION - PAVEMENTS				
<b>Roadway Information</b>						
<u>Miles</u>	<u>AADT</u>	<u>Truck Pct</u>	<u>NHS</u>			
2.24	6,939	17.7	N			
US 6 CHANNAHON RD	E OF I-55 TO E OF BUSH/HOUBOLT RD	P.E. (PHASE I)	\$1,700,000	CHANNAHON JOLIET	1	2027-2031
		INITIAL CONSTRUCTION - PAVEMENTS				
US 6 CHANNAHON RD	E OF I-55 TO E OF BUSH/HOUBOLT RD	P.E. (PHASE II)	\$5,600,000	CHANNAHON JOLIET	1	2027-2031
		INITIAL CONSTRUCTION - PAVEMENTS				
US 6 CHANNAHON RD	S OF TERRY DR TO LARKIN AVE Miles = 1.13	DESIGNED OVERLAY	\$2,325,000	JOLIET	1	2026
		REHABILITATION - PAVEMENTS				
<b>Roadway Information</b>						
<u>Miles</u>	<u>AADT</u>	<u>Truck Pct</u>	<u>NHS</u>			
1.13	10,250	21.2	Y			

**FY 2026-2031 Rebuild Illinois  
Highway Improvement Program  
District 1  
State Highways  
WILL COUNTY**

Route / Street	Location	Improvements	Est. Cost	City	MYP Years	
		TAMP Category			Past	Current
US 6 US 52 MCDONOUGH ST	AT DES PLAINES RIVER	BRIDGE REPAIR	\$3,500,000	JOLIET	4	2027-2031
		MAINTENANCE - BRIDGES				
US 6 US 52 MCDONOUGH ST	E OF US 6 (RAILROAD ST) TO US 6/ILL 53 (CHICAGO ST) Miles = 0.48	DESIGNED OVERLAY	\$600,000	JOLIET	1	2027-2031
		REHABILITATION - PAVEMENTS				
<b>Roadway Information</b>						
<u>Miles</u>	<u>AADT</u>	<u>Truck Pct</u>	<u>NHS</u>			
0.48	9,800	5.9	N			
US 6 ILL 53 CHICAGO-OTTAWA CON	JACKSON ST TO CHICAGO ST (SB) Miles = 1.20	DESIGNED OVERLAY ADA IMPROVEMENTS	\$2,500,000	JOLIET	3	2026
		REHABILITATION - PAVEMENTS				
<b>Roadway Information</b>						
<u>Miles</u>	<u>AADT</u>	<u>Truck Pct</u>	<u>NHS</u>			
1.20	6,502	10.9	Y			
US 30	HARVEY RD TO 143RD ST Miles = 6.88	STANDARD OVERLAY	\$9,250,000	PLAINFIELD OSWEGO	1	2027-2031
		PRESERVATION - PAVEMENTS				
<b>Roadway Information</b>						
<u>Miles</u>	<u>AADT</u>	<u>Truck Pct</u>	<u>NHS</u>			
6.88	16,813	12.4	Y			
US 30 PLAINFIELD RD	AT I-55 (NB & SB RAMPS)	LAND ACQUISITION	\$100,000	JOLIET	1	2026
		SAFETY				

**FY 2026-2031 Rebuild Illinois  
Highway Improvement Program  
District 1  
State Highways  
WILL COUNTY**

Route / Street	Location	Improvements	Est. Cost	City	MYP Years	
		TAMP Category			Past	Current
US 30 PLAINFIELD RD	16TH ST TO N OF LARKIN AVE Miles = 2.47	DESIGNED OVERLAY	\$5,900,000	JOLIET CREST HILL	1	2027-2031
<b>Roadway Information</b>		REHABILITATION - PAVEMENTS				
<u>Miles</u>	<u>AADT</u>	<u>Truck Pct</u>	<u>NHS</u>			
2.47	21,589	3.3	Y			
US 30 JEFFERSON ST	AT DES PLAINES RIVER  <i>ILLINOIS SPECIAL BRIDGE PROGRAM PROJECT.</i>	BRIDGE NEW DECK BRIDGE REPAIR ADA IMPROVEMENTS MISCELLANEOUS	\$25,000,000	JOLIET	8	2027-2031
		MAINTENANCE - BRIDGES				
US 30 JEFFERSON ST JACKSON ST	AT DES PLAINES RIVER	MISCELLANEOUS	\$1,000,000	JOLIET	1	2026
		MISCELLANEOUS IMPROVEMENTS				
US 30 JEFFERSON ST	AT DES PLAINES RIVER  <i>ILLINOIS SPECIAL BRIDGE PROGRAM PROJECT.</i>	CONSTRUCTION ENGINEERING	\$3,754,000	JOLIET	6	2027-2031
		REHABILITATION - BRIDGES				
US 30 CASS ST	E OF CLINTON AVE TO I-80 Miles = 3.39	SMART OVERLAY	\$3,165,000	JOLIET NEW LENOX	2	2027-2031
		PRESERVATION - PAVEMENTS				

**FY 2026-2031 Rebuild Illinois  
Highway Improvement Program  
District 1  
State Highways  
WILL COUNTY**

Route / Street	Location	Improvements	Est. Cost	City	MYP Years	
		TAMP Category			Past	Current
US 45 96TH AVE/LAGRANGE	S OF COLORADO AVE TO S OF FRANKFORT MAIN Miles = 1.40	STANDARD OVERLAY	\$4,400,000	FRANKFORT	1	2026
Roadway Information		REHABILITATION - PAVEMENTS				
Miles	AADT	Truck Pct	NHS			
1.40	22,706	4.5	Y			
US 45 US 52 96TH AVE/LAGRANGE	N OF MONEE MANHATTAN RD TO WILMINGTON PEOTONE RD Miles = 7.33	DESIGNED OVERLAY SHOULDER RECONSTRUCTION	\$6,200,000		2	2026
Roadway Information		REHABILITATION - PAVEMENTS				
Miles	AADT	Truck Pct	NHS			
7.33	4,890	7.7	Y			
US 45 96TH AVE/LAGRANGE	STUENKEL RD TO JUST S OF STUENKEL RD Miles = 0.19	DESIGNED OVERLAY	\$200,000		1	2026
Roadway Information		REHABILITATION - PAVEMENTS				
Miles	AADT	Truck Pct	NHS			
0.19	5,900	7.5	Y			
US 45 96TH AVE/LAGRANGE	N & S OF DRALLE RD Miles = 0.84	STANDARD OVERLAY	\$630,000		1	2027-2031
Roadway Information		REHABILITATION - PAVEMENTS				
Miles	AADT	Truck Pct	NHS			
0.84	5,900	7.5	Y			
US 45 US 52 96TH AVE	ROCK CREEK (S BRANCH OF FORKED CREEK)	BRIDGE REPLACEMENT	\$1,500,000		2	2027-2031
		RECONSTRUCTION - BRIDGES				
				Structure Information		
				Str Number	AADT	Truck Pct NHS
				0990121	6,450	8 Y

**FY 2026-2031 Rebuild Illinois  
Highway Improvement Program  
District 1  
State Highways  
WILL COUNTY**

Route / Street	Location	Improvements	Est. Cost	City	MYP Years	
		TAMP Category			Past	Current
US 45 US 52 96TH AVE	ROCK CREEK (S BRANCH OF FORKED CREEK)	LAND ACQUISITION	\$2,000,000		2	2027-2031
		RECONSTRUCTION - BRIDGES				
US 45 US 52 96TH AVE	WILMINGTON-PEOTONE RD TO COUNTY LINE RD Miles = 2.01	DESIGNED OVERLAY	\$1,700,000		1	2027-2031
		REHABILITATION - PAVEMENTS				
<b>Roadway Information</b>						
<u>Miles</u>	<u>AADT</u>	<u>Truck Pct</u>	<u>NHS</u>			
2.01	6,700	13.1	Y			
US 52 TROY RD	AT COUNTY LINE RD	INTERSECTION RECONSTN	\$7,000,000		2	2027-2031
		SAFETY				
US 52 TROY RD	COUNTY LINE RD TO WYNSTONE DR Miles = 1.29	DESIGNED OVERLAY	\$1,100,000		1	2027-2031
		REHABILITATION - PAVEMENTS				
<b>Roadway Information</b>						
<u>Miles</u>	<u>AADT</u>	<u>Truck Pct</u>	<u>NHS</u>			
1.29	8,868	8.2	N			
US 52 TROY RD	AT COUNTY LINE RD	LAND ACQUISITION	\$100,000		1	2026
		SAFETY				

**FY 2026-2031 Rebuild Illinois  
Highway Improvement Program  
District 1  
State Highways  
WILL COUNTY**

Route / Street	Location	Improvements	Est. Cost	City	MYP Years	
		TAMP Category			Past	Current
US 52 TROY RD	AT COUNTY LINE RD	CONSTRUCTION ENGINEERING	\$1,100,000		2	2027-2031
		SAFETY				
US 52 JEFFERSON ST	RIVER RD TO HOUBOLT RD Miles = 2.50	RECONSTRUCTION WIDENING EXISTING PAVEMENT BRIDGE WIDENING CULVERT EXTENSION TURNING LANES BRIDGE REPAIR ADA IMPROVEMENTS	\$30,400,000	SHOREWOOD JOLIET	7	2027-2031
<b>Roadway Information</b>		REHABILITATION - BRIDGES		<b>Structure Information</b>		
<u>Miles</u>	<u>AADT</u>	<u>Truck Pct</u>	<u>NHS</u>	<u>Str Number</u>	<u>AADT</u>	<u>Truck Pct</u> <u>NHS</u>
1.00	19,083	5.6	N	0990276	11,500	4 Y
1.50	20,980	5.5	Y	0990294	19,700	5 Y
				0990139	20,000	6 Y
US 52 JEFFERSON ST	RIVER RD TO HOUBOLT RD Miles = 0.01	ADDITIONAL LANES	\$45,600,000	SHOREWOOD JOLIET	6	2027-2031
		INITIAL CONSTRUCTION - PAVEMENTS				
US 52 JEFFERSON ST	RIVER RD TO HOUBOLT RD	MISCELLANEOUS	\$500,000	SHOREWOOD JOLIET	3	2027-2031
		REHABILITATION - BRIDGES				

**FY 2026-2031 Rebuild Illinois  
Highway Improvement Program  
District 1  
State Highways  
WILL COUNTY**

Route / Street		Location	Improvements	Est. Cost	City	MYP Years	
			TAMP Category			Past	Current
US 52		RIVER RD TO HOUBOLT RD	LAND ACQUISITION	\$3,000,000	SHOREWOOD	2	2026
JEFFERSON ST					JOLIET		
			INITIAL CONSTRUCTION - PAVEMENTS				
US 52		RIVER RD TO HOUBOLT RD	UTILITY ADJUSTMENT	\$4,000,000	SHOREWOOD	7	2027-2031
JEFFERSON ST					JOLIET		
			INITIAL CONSTRUCTION - PAVEMENTS				
US 52		RIVER RD TO HOUBOLT RD	CONSTRUCTION ENGINEERING	\$9,880,000	SHOREWOOD	7	2027-2031
JEFFERSON ST					JOLIET		
			INITIAL CONSTRUCTION - PAVEMENTS				
US 52		US 52 (JEFFERSON ST) TO US 52 (MCDONOUGH ST)	STANDARD OVERLAY	\$1,200,000	JOLIET	1	2027-2031
RAYNOR AVE		Miles = 0.53					
			REHABILITATION - PAVEMENTS				
Roadway Information							
Miles	AADT	Truck Pct	NHS				
0.53	9,200	1.7	N				

**FY 2026-2031 Rebuild Illinois  
Highway Improvement Program  
District 1  
State Highways  
WILL COUNTY**

Route / Street	Location	Improvements	Est. Cost	City	MYP Years	
		TAMP Category			Past	Current
US 52 DORIS AVE	ILL 53 (CHICAGO ST) TO S OF PINEWOOD LN Miles = 2.91	DESIGNED OVERLAY	\$3,100,000	JOLIET	1	2027-2031
<div>Roadway Information</div> <div><div>Miles</div><div>AADT</div><div>Truck Pct</div><div>NHS</div><div>2.91</div><div>7,624</div><div>8.6</div><div>N</div></div>		REHABILITATION - PAVEMENTS				
US 52 ILL 53 CHICAGO ST	PATTERSON RD TO ARSENAL RD	CONSTRUCTION ENGINEERING	\$5,000,000	JOLIET ELWOOD WILMINGTON	7	2027-2031
		SAFETY				
ILL 1 DIXIE HWY	AT COUNTY LINE RD	INTERSECTION RECONSTN	\$7,000,000		1	2027-2031
		SAFETY				
ILL 1 DIXIE HWY	AT COUNTY LINE RD	P.E. (PHASE II)	\$500,000		1	2026
		MISCELLANEOUS IMPROVEMENTS				
ILL 1 DIXIE HWY	AT COUNTY LINE RD	P.E. (PHASE II)	\$500,000		1	2027-2031
		MISCELLANEOUS IMPROVEMENTS				

**FY 2026-2031 Rebuild Illinois  
Highway Improvement Program  
District 1  
State Highways  
WILL COUNTY**

Route / Street	Location	Improvements	Est. Cost	City	MYP Years	
		TAMP Category			Past	Current
ILL 1 DIXIE HWY	AT COUNTY LINE RD	LAND ACQUISITION	\$100,000		1	2026
		MISCELLANEOUS IMPROVEMENTS				
ILL 1 DIXIE HWY	AT COUNTY LINE RD	CONSTRUCTION ENGINEERING	\$1,200,000		1	2027-2031
		MISCELLANEOUS IMPROVEMENTS				
ILL 7 THEODORE ST	US 30 (PLAINFIELD RD) TO ILL 53 (BROADWAY ST) Miles = 1.76	DESIGNED OVERLAY ADA IMPROVEMENTS	\$1,650,000	CREST HILL	5	2026
		REHABILITATION - PAVEMENTS				
<b>Roadway Information</b>						
<u>Miles</u>	<u>AADT</u>	<u>Truck Pct</u>	<u>NHS</u>			
1.76	13,700	3.3	Y			
ILL 7 LARKIN AVE	S OF US 30 (PLAINFIELD RD) TO MCDONOUGH ST Miles = 2.63	STANDARD OVERLAY	\$7,300,000	JOLIET CREST HILL	1	2027-2031
		REHABILITATION - PAVEMENTS				
<b>Roadway Information</b>						
<u>Miles</u>	<u>AADT</u>	<u>Truck Pct</u>	<u>NHS</u>			
2.63	27,793	6.0	Y			
ILL 7 ILL 53 BROADWAY ST	S OF CATON FARM RD	RETAINING WALL	\$1,000,000	CREST HILL	3	2027-2031
		MISCELLANEOUS IMPROVEMENTS				

**FY 2026-2031 Rebuild Illinois  
Highway Improvement Program  
District 1  
State Highways  
WILL COUNTY**

Route / Street	Location	Improvements	Est. Cost	City	MYP Years	
		TAMP Category			Past	Current
ILL 7 ILL 53 BROADWAY ST	S OF CATON FARM RD	LAND ACQUISITION	\$100,000	CREST HILL	2	2027-2031
		MISCELLANEOUS IMPROVEMENTS				
ILL 7 RENWICK RD	AT DES PLAINES RIVER & SANITARY & SHIP CANAL	BRIDGE REPLACEMENT	\$30,000,000	LOCKPORT	4	2027-2031
	ILLINOIS SPECIAL BRIDGE PROGRAM PROJECT.	RECONSTRUCTION - BRIDGES		Structure Information Str Number    AADT    Truck Pct    NHS 0990185    24,400    7    Y		
ILL 7 RENWICK RD	AT DES PLAINES RIVER & SANITARY & SHIP CANAL	RR FLAGGER	\$500,000	LOCKPORT	3	2027-2031
	ILLINOIS SPECIAL BRIDGE PROGRAM PROJECT.	RECONSTRUCTION - BRIDGES				
ILL 7 RENWICK RD	AT DES PLAINES RIVER & SANITARY & SHIP CANAL	P.E. (PHASE II)	\$2,800,000	LOCKPORT	4	2027-2031
	ILLINOIS SPECIAL BRIDGE PROGRAM PROJECT.	RECONSTRUCTION - BRIDGES				
ILL 7 RENWICK RD	AT DES PLAINES RIVER & SANITARY & SHIP CANAL	LAND ACQUISITION	\$500,000	LOCKPORT	3	2027-2031
	ILLINOIS SPECIAL BRIDGE PROGRAM PROJECT.	RECONSTRUCTION - BRIDGES				

**FY 2026-2031 Rebuild Illinois  
Highway Improvement Program  
District 1  
State Highways  
WILL COUNTY**

Route / Street	Location	Improvements	Est. Cost	City	MYP Years	
		TAMP Category			Past	Current
ILL 7 RENWICK RD	AT DES PLAINES RIVER & SANITARY & SHIP CANAL  <i>ILLINOIS SPECIAL BRIDGE PROGRAM PROJECT.</i>	CONSTRUCTION ENGINEERING  RECONSTRUCTION - BRIDGES	\$4,505,000	LOCKPORT	4	2027-2031
ILL 7 159TH ST	ROBSON DR TO ADELLMAN DR Miles = 0.61	STANDARD OVERLAY  REHABILITATION - PAVEMENTS	\$1,200,000	LOCKPORT	1	2026
<b>Roadway Information</b> <u>Miles</u> <u>AADT</u> <u>Truck Pct</u> <u>NHS</u> 0.61   22,200   7.7   Y						
ILL 50 CICERO AVE	AT GOVERNORS HWY & AT DRALLE RD	TRAF SIGNAL MODERNIZATION CHANNELIZATION TRAF SIGNAL INSTALLATION RR INTERCONNECT STORM SEWER (NEW) MISCELLANEOUS IMPROVEMENTS	\$2,295,000	UNIVERSITY PARK	6	2026
ILL 50 CICERO AVE	AT GOVERNOR'S HWY & AT DRALLE RD	RR FLAGGER  MISCELLANEOUS IMPROVEMENTS	\$700,000	UNIVERSITY PARK	2	2026
ILL 50 GOVERNORS HWY	MONEE-MANHATTAN RD TO N OF WILSON ST Miles = 0.37	STANDARD OVERLAY  REHABILITATION - PAVEMENTS	\$600,000	MONEE	1	2027-2031
<b>Roadway Information</b> <u>Miles</u> <u>AADT</u> <u>Truck Pct</u> <u>NHS</u> 0.37   5,800   12.9   N						

**FY 2026-2031 Rebuild Illinois  
Highway Improvement Program  
District 1  
State Highways  
WILL COUNTY**

Route / Street	Location	Improvements	Est. Cost	City	MYP Years	
		TAMP Category			Past	Current
ILL 50 GOVERNORS HWY	MARGARET ST TO S OF EGYPTIAN TRAIL Miles = 0.44	DESIGNED OVERLAY	\$750,000	MONEE	1	2027-2031
<b>Roadway Information</b> Miles   AADT   Truck Pct   NHS 0.44   5,800   12.9   N		REHABILITATION - PAVEMENTS				
ILL 50 GOVERNORS HWY	AT CN RR (S OF INDUSTRIAL DR)	BRIDGE DECK OVERLAY BRIDGE JOINT REPLACE/REPAIR	\$3,400,000	MONEE	2	2027-2031
		PRESERVATION - BRIDGES				
ILL 50 GOVERNORS HWY	BEECHER RD TO TUCKER RD Miles = 1.14	SMART OVERLAY	\$1,010,000	PEOTONE	2	2026
		PRESERVATION - PAVEMENTS				
ILL 50 GOVERNORS HWY	WILMINGTON-PEOTONE RD TO COUNTY LINE RD	TRAF SIGNAL INSTALLATION SAFETY IMPROVEMENTS PAVEMENT MARKING RR FLAGGER	\$2,500,000	PEOTONE	1	2027-2031
		MISCELLANEOUS IMPROVEMENTS				
ILL 50 GOVERNORS HWY	WILMINGTON-PEOTONE RD TO COUNTY LINE RD	LAND ACQUISITION	\$100,000	PEOTONE	1	2026
		MISCELLANEOUS IMPROVEMENTS				

**FY 2026-2031 Rebuild Illinois  
Highway Improvement Program  
District 1  
State Highways  
WILL COUNTY**

Route / Street		Location	Improvements	Est. Cost	City	MYP Years	
			TAMP Category			Past	Current
ILL 53 BROADWAY ST		TEALE WOODS TRAIL (S OF ILL 7) TO RUBY ST Miles = 0.99	DESIGNED OVERLAY	\$1,620,000	JOLIET	1	2026
<div>Roadway Information</div> <div><div>Miles</div><div>AADT</div><div>Truck Pct</div><div>NHS</div><div>0.99</div><div>16,200</div><div>6.9</div><div>Y</div></div>			REHABILITATION - PAVEMENTS				
ILL 53 RUBY ST		AT DES PLAINES RIVER	BRIDGE PAINTING BRIDGE REPAIR	\$10,000,000	JOLIET	4	2027-2031
			PRESERVATION - BRIDGES				
ILL 53 RUBY ST		AT DES PLAINES RIVER	P.E. (PHASE II)	\$975,000	JOLIET	4	2026
			PRESERVATION - BRIDGES				
ILL 53 RUBY ST		AT DES PLAINES RIVER	CONSTRUCTION ENGINEERING	\$1,125,000	JOLIET	4	2027-2031
			PRESERVATION - BRIDGES				
ILL 53 US 52 CHICAGO ST		PATTERSON RD TO MILLS RD	INTERSECTION IMPROVEMENT CHANNELIZATION DRAINAGE ADA IMPROVEMENTS	\$12,000,000	JOLIET	7	2027-2031
			SAFETY				

**FY 2026-2031 Rebuild Illinois  
Highway Improvement Program  
District 1  
State Highways  
WILL COUNTY**

Route / Street	Location	Improvements	Est. Cost	City	MYP Years	
		TAMP Category			Past	Current
ILL 53 US 52 CHICAGO ST	PATTERSON RD TO ARSENAL RD	UTILITY ADJUSTMENT	\$2,000,000	JOLIET ELWOOD WILMINGTON	7	2027-2031
		SAFETY				
ILL 53	S OF ARSENAL RD TO HOFF RD	P.E. (PHASE I)	\$650,000	WILMINGTON	2	2027-2031
		REHABILITATION - PAVEMENTS				
ILL 53	GRANT CREEK 0.6 MI S OF W HOFF RD	CULVERT REPLACEMENT	\$4,200,000		9	2026
		RECONSTRUCTION - BRIDGES				
ILL 53	S OF SOUTH ARSENAL RD TO RIVER RD Miles = 0.39	DESIGNED OVERLAY	\$500,000	WILMINGTON	1	2027-2031
		REHABILITATION - PAVEMENTS				
<b>Roadway Information</b>						
Miles	AADT	Truck Pct	NHS			
0.39	5,250	11.9	Y			
ILL 53 BALTIMORE ST	KANKAKEE ST TO W OF FORKED CREEK Miles = 0.42	DESIGNED OVERLAY PATCHING ADA IMPROVEMENTS MISCELLANEOUS	\$1,300,000	WILMINGTON	1	2026
		REHABILITATION - PAVEMENTS				
<b>Roadway Information</b>						
Miles	AADT	Truck Pct	NHS			
0.42	7,950	7.0	Y			

**FY 2026-2031 Rebuild Illinois  
Highway Improvement Program  
District 1  
State Highways  
WILL COUNTY**

Route / Street		Location	Improvements	Est. Cost	City	MYP Years	
			TAMP Category			Past	Current
ILL 53 CHICAGO ST	MILLS RD TO ARSENAL RD		INTERSECTION IMPROVEMENT CHANNELIZATION DRAINAGE ADA IMPROVEMENTS	\$26,500,000	JOLIET ELWOOD WILMINGTON	2	2027-2031
			SAFETY				
ILL 53 CHICAGO ST	MILLS RD TO ARSENAL RD		CONSTRUCTION ENGINEERING	\$1,900,000	JOLIET ELWOOD WILMINGTON	2	2027-2031
			SAFETY				
ILL 53 US 52 CHICAGO ST	US 52 (DORIS AVE) TO W MANHATTAN RD Miles = 5.30		SMART OVERLAY	\$8,500,000	JOLIET	2	2027-2031
			PRESERVATION - PAVEMENTS				
ILL 53 FRONT ST	WATER STREET TO GRUNDY CO LINE Miles = 7.14		DESIGNED OVERLAY ADA IMPROVEMENTS NEW SHOULDERS DRAINAGE	\$5,500,000	WILMINGTON BRAIDWOOD GODLEY	1	2027-2031
			REHABILITATION - PAVEMENTS				
Roadway Information							
Miles	AADT	Truck Pct	NHS				
2.12	7,025	7.6	Y				
5.02	3,339	4.1	N				

**FY 2026-2031 Rebuild Illinois  
Highway Improvement Program  
District 1  
State Highways  
WILL COUNTY**

Route / Street	Location	Improvements	Est. Cost	City	MYP Years	
		TAMP Category			Past	Current
ILL 53 BALTIMORE ST	STRIP MINE RD TO MARKLE RD	DRAINAGE	\$241,000	WILMINGTON	1	2026
		MAINTENANCE - PAVEMENTS				
ILL 53 INDEPENDENCE BLVD	AT NORMANTOWN RD / DEVONWOOD AVE	INTERSECTION IMPROVEMENT	\$2,545,000	ROMEDEVILLE	1	2027-2031
		SAFETY				
ILL 53	HOFF RD TO N OF RIVER RD Miles = 4.35	RECONSTRUCTION	\$35,000,000	WILMINGTON	1	2027-2031
		RECONSTRUCTION - PAVEMENTS				
<div>Roadway Information</div> <div><div>Miles</div>4.35<div>AADT</div>5,250<div>Truck Pct</div>11.9<div>NHS</div>Y</div>						
ILL 59	ARTESIAN RD TO ENGLISH ROW AVE	PATCHING	\$5,000,000	NAPERVILLE	1	2027-2031
		MAINTENANCE - PAVEMENTS				
ILL 59	AT BLACK RD	LAND ACQUISITION	\$700,000	SHOREWOOD	1	2026
		MISCELLANEOUS IMPROVEMENTS				

**FY 2026-2031 Rebuild Illinois  
Highway Improvement Program  
District 1  
State Highways  
WILL COUNTY**

Route / Street	Location	Improvements	Est. Cost	City	MYP Years	
		TAMP Category			Past	Current
ILL 113 COAL CITY RD	I-55 TO ILL 53 (FRONT ST)	SHOULDER RECONSTRUCTION DRAINAGE  MAINTENANCE - PAVEMENTS	\$500,000	WILMINGTON BRAIDWOOD	2	2027-2031
ILL 113 MAIN ST	DIVISION ST TO REED ST Miles = 1.12	SMART OVERLAY ADA IMPROVEMENTS STANDARD OVERLAY  PRESERVATION - PAVEMENTS	\$630,000	BRAIDWOOD	2	2027-2031
<b>Roadway Information</b>						
<u>Miles</u>	<u>AADT</u>	<u>Truck Pct</u>	<u>NHS</u>			
1.12	2,101	11.6	N			
ILL 113	RIVER RD TO S OF SMILY RD Miles = 1.44	STANDARD OVERLAY  REHABILITATION - PAVEMENTS	\$1,100,000		1	2027-2031
<b>Roadway Information</b>						
<u>Miles</u>	<u>AADT</u>	<u>Truck Pct</u>	<u>NHS</u>			
1.44	3,300	12.3	N			
ILL 113	WASHINGTON ST TO GARY RD Miles = 1.14	STANDARD OVERLAY  REHABILITATION - PAVEMENTS	\$850,000		1	2027-2031
<b>Roadway Information</b>						
<u>Miles</u>	<u>AADT</u>	<u>Truck Pct</u>	<u>NHS</u>			
1.14	3,300	12.3	N			
ILL 126 LOCKPORT ST	W LINCOLN HWY/ W WALLIN DR TO ILL 126 (E MAIN ST) Miles = 0.59	SMART OVERLAY  PRESERVATION - PAVEMENTS	\$750,000	PLAINFIELD	1	2027-2031

**FY 2026-2031 Rebuild Illinois  
Highway Improvement Program  
District 1  
State Highways  
WILL COUNTY**

Route / Street	Location	Improvements	Est. Cost	City	MYP Years	
		TAMP Category			Past	Current
ILL 126 MAIN ST	ESSINGTON RD TO LOCKPORT RD Miles = 2.81	STANDARD OVERLAY	\$4,900,000	PLAINFIELD	1	2027-2031
<b>Roadway Information</b>		REHABILITATION - PAVEMENTS				
<u>Miles</u>	<u>AADT</u>	<u>Truck Pct</u>	<u>NHS</u>			
2.81	13,743	14.8	N			
ILL 129	I-55 RAMP NB TO ILL 129 Miles = 0.25	STANDARD OVERLAY	\$200,000		1	2027-2031
		REHABILITATION - PAVEMENTS				
ILL 129 WASHINGTON ST	COAL CITY RD TO E EUREKA ST Miles = 2.58	DESIGNED OVERLAY ADA IMPROVEMENTS RR FLAGGER	\$2,500,000	BRAIDWOOD WILMINGTON	1	2026
<b>Roadway Information</b>		REHABILITATION - PAVEMENTS				
<u>Miles</u>	<u>AADT</u>	<u>Truck Pct</u>	<u>NHS</u>			
1.95	3,231	0.0	N			
0.23	700	0.0	N			
0.40	1,673	0.0	N			
ILL 171 ARCHER AVE	DIVISION ST TO BOULA AVE Miles = 3.50	SMART OVERLAY	\$2,735,000	LOCKPORT	1	2027-2031
		PRESERVATION - PAVEMENTS				

**FY 2026-2031 Rebuild Illinois  
Highway Improvement Program  
District 1  
State Highways  
WILL COUNTY**

Route / Street	Location	Improvements	Est. Cost	City	MYP Years	
		TAMP Category			Past	Current
ILL 171 US 6 COLLINS ST STATE ST	US 6/30 (LINCOLN HWY) (CASS ST) TO DIVISION ST Miles = 3.88	SMART OVERLAY	\$3,000,000	LOCKPORT JOLIET	2	2026
		PRESERVATION - PAVEMENTS				
ILL 394 CALUMET EXPWY	E STEGER RD TO N OF VILLAGE WOODS DR Miles = 6.10	SMART OVERLAY	\$7,045,000	CRETE	2	2027-2031
		PRESERVATION - PAVEMENTS				
BRANDON RD CH 42	AT DES PLAINES RIVER	BRIDGE REPAIR	\$5,000,000	JOLIET	4	2027-2031
		MAINTENANCE - BRIDGES				
E NORTH ST	US 52 TO E OF BRYNN DR Miles = 0.75	STANDARD OVERLAY	\$620,000	MANHATTAN	1	2027-2031
		REHABILITATION - PAVEMENTS				
<b>Roadway Information</b>						
<u>Miles</u>	<u>AADT</u>	<u>Truck Pct</u>	<u>NHS</u>			
0.75	4,200	7.1	N			
GOVERNORS HWY	AT UNIVERSITY PKWY	INTERSECTION RECONSTN	\$9,000,000	UNIVERSITY PARK	4	2027-2031
		SAFETY				

**FY 2026-2031 Rebuild Illinois  
Highway Improvement Program  
District 1  
State Highways  
WILL COUNTY**

Route / Street	Location	Improvements	Est. Cost	City	MYP Years	
		TAMP Category			Past	Current
GOVERNORS HWY	AT UNIVERSITY PKWY	CONSTRUCTION ENGINEERING	\$1,350,000	UNIVERSITY PARK	4	2027-2031
		MISCELLANEOUS IMPROVEMENTS				
I 55 E FR RD I 55 W FR RD	KAVANAUGH RD TO LORENZO RD Miles = 5.69	RECONSTRUCTION	\$15,000,000		19	2027-2031
		RECONSTRUCTION - PAVEMENTS				
<b>Roadway Information</b>						
<u>Miles</u>	<u>AADT</u>	<u>Truck Pct</u>	<u>NHS</u>			
2.32		0.0	N			
I 55 E FR RD I 55 W FR RD	ILL 129 TO LORENZO RD	UTILITY ADJUSTMENT	\$500,000		14	2027-2031
		RECONSTRUCTION - PAVEMENTS				
I-55 W FR RD NB W FRONTAGE RD NB	FRONT RD TO BLUFF RD Miles = 0.69	STANDARD OVERLAY	\$660,000	CHANNAHON	1	2026
		REHABILITATION - PAVEMENTS				
<b>Roadway Information</b>						
<u>Miles</u>	<u>AADT</u>	<u>Truck Pct</u>	<u>NHS</u>			
0.69	600	0.0	N			
JACKSON ST	AT DES PLAINES RIVER	BRIDGE SUPERSTRUCTURE REHAB	\$25,000,000	JOLIET	8	2027-2031
		REHABILITATION - BRIDGES				
				<b>Structure Information</b>		
				<u>Str Number</u>	<u>AADT</u>	<u>Truck Pct</u>
				0990239	2,550	4
						N

**FY 2026-2031 Rebuild Illinois  
Highway Improvement Program  
District 1  
State Highways  
WILL COUNTY**

Route / Street	Location	Improvements	Est. Cost	City	MYP Years	
		TAMP Category			Past	Current
JACKSON ST	AT DES PLAINES RIVER	CONSTRUCTION ENGINEERING	\$3,750,000	JOLIET	4	2027-2031
		REHABILITATION - BRIDGES				
JOLIET RD	SHERMAN RD TO ILL 53 (BOLINGBROOK RD) Miles = 0.90	STANDARD OVERLAY	\$2,600,000	ROMEDEVILLE	1	2027-2031
		REHABILITATION - PAVEMENTS				
<b>Roadway Information</b>						
<u>Miles</u>	<u>AADT</u>	<u>Truck Pct</u>	<u>NHS</u>			
0.90	23,180	18.2	N			
OLD ILLINOIS 1	ILL 1 TO END OF RD Miles = 0.57	DESIGNED OVERLAY	\$500,000	CRETE	1	2026
		REHABILITATION - PAVEMENTS				
<b>Roadway Information</b>						
<u>Miles</u>	<u>AADT</u>	<u>Truck Pct</u>	<u>NHS</u>			
0.57	20	0.0	N			
RAYNOR AVE	PLEASANT ST TO N OF WORTMAN DR Miles = 0.79	STANDARD OVERLAY	\$1,300,000	JOLIET	1	2027-2031
		REHABILITATION - PAVEMENTS				
<b>Roadway Information</b>						
<u>Miles</u>	<u>AADT</u>	<u>Truck Pct</u>	<u>NHS</u>			
0.79	5,001	7.3	N			
RICHARDS ST	S OF COLBURN AVE TO US 52 (MANHATTAN RD) Miles = 0.59	STANDARD OVERLAY	\$500,000	JOLIET	1	2027-2031
		REHABILITATION - PAVEMENTS				
<b>Roadway Information</b>						
<u>Miles</u>	<u>AADT</u>	<u>Truck Pct</u>	<u>NHS</u>			
0.59	2,521	3.9	N			

**FY 2026-2031 Rebuild Illinois  
Highway Improvement Program  
District 1  
State Highways  
WILL COUNTY**

Route / Street	Location	Improvements	Est. Cost	City	MYP Years	
		TAMP Category			Past	Current
VARIOUS	VARIOUS LOCATIONS	PATCHING	\$5,000,000		2	2027-2031
		MAINTENANCE - PAVEMENTS				
VARIOUS ROUTES	AT VARIOUS LOCATIONS	TRAF SIGNAL MODERNIZATION	\$3,500,000	WORTH CRESTWOOD LYNWOOD BRAIDWOOD GLEN ELLYN	1	2026
		MISCELLANEOUS IMPROVEMENTS				
WASHINGTON ST	KANKAKEE ST TO S OF ILL 113/ ILL 129 (DIVISION ST) Miles = 1.20	DESIGNED OVERLAY	\$1,000,000	GODLEY	1	2027-2031
		REHABILITATION - PAVEMENTS				
<b>Roadway Information</b>						
Miles	AADT	Truck Pct	NHS			
1.20	700	0.0	N			

DISTRICT-WIDE  
FY 2026-2031  
PROPOSED HIGHWAY IMPROVEMENT  
PROGRAM

**FY 2026-2031 Rebuild Illinois  
Highway Improvement Program  
District 1  
State Highways  
DISTRICT-WIDE**

Route / Street	Location	Improvements	Est. Cost	City	MYP Years	
		TAMP Category			Past	Current
VARIOUS	VARIOUS DISTRICT WIDE PAVEMENT & BRIDGE PRESERVATION	P.E. (PHASE II)	\$863,000		1	2026
		PRESERVATION - PAVEMENTS				
VARIOUS	HIGHWAY SAFETY IMPROVEMENT PROGRAM PROJECTS	SAFETY IMPROVEMENTS	\$25,000,000		6	2026
		SAFETY				
VARIOUS	HIGHWAY SAFETY IMPROVEMENT PROGRAM PROJECTS	SAFETY IMPROVEMENTS	\$118,979,000		5	2027-2031
		SAFETY				
VARIOUS	VARIOUS LOCATIONS	DRAINAGE	\$1,500,000		4	2026
		MAINTENANCE - PAVEMENTS				
VARIOUS	VARIOUS LOCATIONS	DRAINAGE	\$3,200,000		3	2027-2031
		MISCELLANEOUS IMPROVEMENTS				

**FY 2026-2031 Rebuild Illinois  
Highway Improvement Program  
District 1  
State Highways  
DISTRICT-WIDE**

Route / Street	Location	Improvements	Est. Cost	City	MYP Years	
		TAMP Category			Past	Current
VARIOUS	BUREAU OF DESIGN - VARIOUS PLAN PREPARATION	P.E. (PHASE II)	\$480,000		1	2026
		MISCELLANEOUS IMPROVEMENTS				
VARIOUS	BUREAU OF DESIGN - VARIOUS PLAN PREPARATION	P.E. (PHASE II)	\$3,000,000		1	2027-2031
		MISCELLANEOUS IMPROVEMENTS				
VARIOUS	VARIOUS DISTRICTWIDE UTILITY/RAILROAD PROJECTS	RR FLAGGER UTILITY ADJUSTMENT	\$15,144,000		2	2027-2031
		PRESERVATION - PAVEMENTS				
VARIOUS	VARIOUS LOCATIONS	RR FLAGGER UTILITY ADJUSTMENT MISCELLANEOUS	\$17,099,000		2	2026
		MISCELLANEOUS IMPROVEMENTS				
VARIOUS	VARIOUS LOCATIONS	RR FLAGGER UTILITY ADJUSTMENT	\$1,000,000		4	2027-2031
		MISCELLANEOUS IMPROVEMENTS				

**FY 2026-2031 Rebuild Illinois  
Highway Improvement Program  
District 1  
State Highways  
DISTRICT-WIDE**

Route / Street	Location	Improvements	Est. Cost	City	MYP Years	
		TAMP Category			Past	Current
VARIOUS	VARIOUS LOCATIONS (CENTRACS 4)	SIGNAL TIMING/PROGRESSION	\$4,910,000		2	2026
		MISCELLANEOUS IMPROVEMENTS				
VARIOUS	VARIOUS LOCATIONS (CENTRACS 30)	SIGNAL TIMING/PROGRESSION	\$175,000		2	2026
		MISCELLANEOUS IMPROVEMENTS				
VARIOUS	VARIOUS LOCATIONS - DMS REPLACEMENT/RELOCATION	MISCELLANEOUS	\$1,000,000		2	2026
		MISCELLANEOUS IMPROVEMENTS				
VARIOUS	BUREAU OF CONSTRUCTION - VARIOUS CE - PLAN REVIEW	CONSTRUCTION ENGINEERING	\$500,000		2	2026
		MISCELLANEOUS IMPROVEMENTS				
VARIOUS	VARIOUS EXPRESSWAY LOCATIONS	IMPACT ATTENUATORS MISC TRAFFIC CONTROL	\$2,400,000		7	2026
		MISCELLANEOUS IMPROVEMENTS				
VARIOUS	VARIOUS EXPRESSWAY LOCATIONS	IMPACT ATTENUATORS MISC TRAFFIC CONTROL	\$12,000,000		4	2027-2031
		SAFETY				

**FY 2026-2031 Rebuild Illinois  
Highway Improvement Program  
District 1  
State Highways  
DISTRICT-WIDE**

Route / Street	Location	Improvements	Est. Cost	City	MYP Years	
		TAMP Category			Past	Current
VARIOUS	UNRESTRICTED VARIOUS DISTRICTWIDE PAVEMENT PRESERVATION	SMART OVERLAY	\$34,496,000		2	2027-2031
		PRESERVATION - PAVEMENTS				
VARIOUS	VARIOUS DISTRICTWIDE PAVEMENT PRESERVATION	SMART OVERLAY	\$32,459,000		1	2027-2031
		PRESERVATION - PAVEMENTS				
VARIOUS	UNRESTRICTED VARIOUS DISTRICTWIDE BRIDGE PRESERVATION	BRIDGE DECK OVERLAY BRIDGE JOINT REPLACE/REPAIR	\$34,497,000		2	2027-2031
		PRESERVATION - BRIDGES				
VARIOUS	VARIOUS DISTRICTWIDE BRIDGE PRESERVATION	BRIDGE DECK OVERLAY BRIDGE JOINT REPLACE/REPAIR	\$23,209,000		1	2027-2031
		PRESERVATION - BRIDGES				
VARIOUS	VARIOUS LOCATIONS	TREE REMOVAL	\$1,000,000		3	2026
		MISCELLANEOUS IMPROVEMENTS				

**FY 2026-2031 Rebuild Illinois  
Highway Improvement Program  
District 1  
State Highways  
DISTRICT-WIDE**

Route / Street	Location	Improvements	Est. Cost	City	MYP Years	
		TAMP Category			Past	Current
VARIOUS	VARIOUS LOCATIONS	TREE REMOVAL	\$2,000,000		3	2027-2031
		MISCELLANEOUS IMPROVEMENTS				
VARIOUS	BUREAU OF MATERIALS - VARIOUS MATERIALS DOCUMENTATION	CE QA/MATERIALS TESTING	\$1,500,000		1	2026
		MISCELLANEOUS IMPROVEMENTS				
VARIOUS	BUREAU OF MATERIALS - VARIOUS MATERIALS DOCUMENTATION	CE QA/MATERIALS TESTING	\$1,000,000		1	2027-2031
		MISCELLANEOUS IMPROVEMENTS				
VARIOUS	BUREAU OF MAINTENANCE - VARIOUS BRIDGE INSPECTIONS	P.E. (PHASE II)	\$3,500,000		1	2026
		MISCELLANEOUS IMPROVEMENTS				
VARIOUS	BUREAU OF MAINTENANCE - VARIOUS BRIDGE INSPECTIONS	P.E. (PHASE II)	\$7,000,000		1	2027-2031
		MISCELLANEOUS IMPROVEMENTS				
VARIOUS	BUREAU OF MATERIALS - VARIOUS QUALITY ASSURANCE TESTING	CE QA/MATERIALS TESTING	\$8,000,000		2	2026
		MISCELLANEOUS IMPROVEMENTS				

**FY 2026-2031 Rebuild Illinois  
Highway Improvement Program  
District 1  
State Highways  
DISTRICT-WIDE**

Route / Street	Location	Improvements	Est. Cost	City	MYP Years	
		TAMP Category			Past	Current
VARIOUS	BUREAU OF MATERIALS - VARIOUS QUALITY ASSURANCE TESTING	CE QA/MATERIALS TESTING	\$4,250,000		2	2027-2031
		MISCELLANEOUS IMPROVEMENTS				
VARIOUS	BUREAU OF CONSTRUCTION - VARIOUS CE INSPECTORS	CONSTRUCTION ENGINEERING	\$2,973,000		2	2026
		MISCELLANEOUS IMPROVEMENTS				
VARIOUS	BUREAU OF CONSTRUCTION - VARIOUS HYBRID CONSTRUCTION ENGINEERING	CONSTRUCTION ENGINEERING	\$11,500,000		1	2026
		MISCELLANEOUS IMPROVEMENTS				
VARIOUS	BUREAU OF CONSTRUCTION - VARIOUS HYBRID CONSTRUCTION ENGINEERING	CONSTRUCTION ENGINEERING	\$8,208,000		1	2027-2031
		MISCELLANEOUS IMPROVEMENTS				
VARIOUS	BUREAU OF CONSTRUCTION - VARIOUS CE	CONSTRUCTION ENGINEERING	\$2,600,000		2	2026
		MISCELLANEOUS IMPROVEMENTS				
VARIOUS	BUREAU OF CONSTRUCTION - VARIOUS BRIDGE PAINTING INSPECTION	CONSTRUCTION ENGINEERING	\$1,000,000		2	2026
		MISCELLANEOUS IMPROVEMENTS				

**FY 2026-2031 Rebuild Illinois  
Highway Improvement Program  
District 1  
State Highways  
DISTRICT-WIDE**

Route / Street	Location	Improvements	Est. Cost	City	MYP Years	
		TAMP Category			Past	Current
VARIOUS	BUREAU OF CONSTRUCTION - VARIOUS CE - BRIDGE PAINTING	CONSTRUCTION ENGINEERING	\$1,750,000		2	2026
		MISCELLANEOUS IMPROVEMENTS				
VARIOUS	BUREAU OF CONSTRUCTION - VARIOUS CE - BRIDGE PAINTING	CONSTRUCTION ENGINEERING	\$1,000,000		1	2027-2031
		MISCELLANEOUS IMPROVEMENTS				
VARIOUS	BUREAU OF MAINTENANCE - VARIOUS BRIDGE INSPECTIONS	P.E. (PHASE II)	\$2,250,000		4	2026
		MISCELLANEOUS IMPROVEMENTS				
VARIOUS	BUREAU OF MAINTENANCE - VARIOUS BRIDGE INSPECTIONS	P.E. (PHASE II)	\$750,000		4	2027-2031
		MISCELLANEOUS IMPROVEMENTS				
VARIOUS	BUREAU OF MAINTENANCE - VARIOUS LOCATIONS - CONTRACT MAINTENANCE	MISCELLANEOUS	\$1,100,000		4	2026
		MAINTENANCE - PAVEMENTS				
VARIOUS	BUREAU OF MAINTENANCE - VARIOUS LOCATIONS - CONTRACT MAINTENANCE	MISCELLANEOUS	\$8,000,000		4	2027-2031
		MAINTENANCE - PAVEMENTS				

**FY 2026-2031 Rebuild Illinois  
Highway Improvement Program  
District 1  
State Highways  
DISTRICT-WIDE**

Route / Street	Location	Improvements	Est. Cost	City	MYP Years	
		TAMP Category			Past	Current
VARIOUS	BUREAU OF MAINTENANCE - VARIOUS CONTRACT MAINTENANCE CE	CONSTRUCTION ENGINEERING	\$2,000,000		4	2026
		MISCELLANEOUS IMPROVEMENTS				
VARIOUS	BUREAU OF MAINTENANCE - VARIOUS CONTRACT MAINTENANCE CE	CONSTRUCTION ENGINEERING	\$4,000,000		1	2027-2031
		MISCELLANEOUS IMPROVEMENTS				
VARIOUS	BUREAU OF MAINTENANCE - VARIOUS LANDSCAPE ARCHITECTURAL SERVICES/ ROADSIDE	P.E. (PHASE I) P.E. (PHASE II) CONSTRUCTION ENGINEERING	\$2,500,000		4	2026
		MISCELLANEOUS IMPROVEMENTS				
VARIOUS	BUREAU OF MAINTENANCE - VARIOUS LANDSCAPE ARCHITECTURAL SERVICES/ ROADSIDE	P.E. (PHASE I) P.E. (PHASE II) CONSTRUCTION ENGINEERING	\$8,820,000		2	2027-2031
		MISCELLANEOUS IMPROVEMENTS				
VARIOUS	BUREAU OF PROGRAMMING - VARIOUS DRAINAGE STUDIES & HYDRAULIC REPORTS - PROJECT MGT	P.E. (PHASE I)	\$1,100,000		2	2026
		MISCELLANEOUS IMPROVEMENTS				

**FY 2026-2031 Rebuild Illinois  
Highway Improvement Program  
District 1  
State Highways  
DISTRICT-WIDE**

Route / Street	Location	Improvements	Est. Cost	City	MYP Years	
		TAMP Category			Past	Current
VARIOUS	BUREAU OF PROGRAMMING - VARIOUS DRAINAGE STUDIES & HYDRAULIC REPORTS - PROJECT MANAGEMENT	P.E. (PHASE I) P.E. PROJECT MANAGERS	\$1,827,000		1	2026
		MISCELLANEOUS IMPROVEMENTS				
VARIOUS	BUREAU OF PROGRAMMING - VARIOUS DRAINAGE STUDIES & HYDRAULIC REPORTS - PROJECT MANAGEMENT	P.E. (PHASE I) P.E. PROJECT MANAGERS	\$1,500,000		1	2027-2031
		MISCELLANEOUS IMPROVEMENTS				
VARIOUS	BUREAU OF PROGRAMMING - DATA BANK MANAGEMENT	P.E. (PHASE I)	\$2,250,000		1	2026
		MISCELLANEOUS IMPROVEMENTS				
VARIOUS	BUREAU OF PROGRAMMING - DATA BANK MANAGEMENT	P.E. (PHASE I)	\$2,750,000		1	2027-2031
		MISCELLANEOUS IMPROVEMENTS				
VARIOUS	BUREAU OF PROGRAMMING - DATA BANK - ROADWAY INVENTORY, FUNCTIONAL CLASSIFICATION, STRUCTURES, & PAVEMENT PRESERVATION	P.E. (PHASE I)	\$1,500,000		1	2026
		MISCELLANEOUS IMPROVEMENTS				

**FY 2026-2031 Rebuild Illinois  
Highway Improvement Program  
District 1  
State Highways  
DISTRICT-WIDE**

Route / Street	Location	Improvements	Est. Cost	City	MYP Years	
		TAMP Category			Past	Current
VARIOUS	BUREAU OF PROGRAMMING - DATA BANK - ROADWAY INVENTORY, FUNCTIONAL CLASSIFICATION, STRUCTURES, & PAVEMENT PRESERVATION	P.E. (PHASE I)	\$1,500,000		4	2027-2031
		MISCELLANEOUS IMPROVEMENTS				
VARIOUS	BUREAU OF PROGRAMMING - PROJECT STUDIES/ IN-HOUSE UNIT /PROGRAM MGT	P.E. (PHASE I)	\$6,000,000		2	2026
		MISCELLANEOUS IMPROVEMENTS				
VARIOUS	BUREAU OF PROGRAMMING - PROJECT STUDIES/ IN-HOUSE UNIT /PROGRAM MGT	P.E. (PHASE I)	\$5,500,000		1	2027-2031
		MISCELLANEOUS IMPROVEMENTS				
VARIOUS	BUREAU OF PROGRAMMING - SURVEY	P.E. SURVEYS (PHASE I)	\$500,000		1	2026
		MISCELLANEOUS IMPROVEMENTS				
VARIOUS	BUREAU OF PROGRAMMING - PROJECT STUDIES - CONSULTANT STUDIES UNIT/ PROGRAM MNGT	P.E. (PHASE I) P.E. PROJECT MANAGERS	\$3,500,000		1	2026
		MISCELLANEOUS IMPROVEMENTS				

**FY 2026-2031 Rebuild Illinois  
Highway Improvement Program  
District 1  
State Highways  
DISTRICT-WIDE**

Route / Street	Location	Improvements	Est. Cost	City	MYP Years	
		TAMP Category			Past	Current
VARIOUS	BUREAU OF PROGRAMMING - PROJECT STUDIES - CONSULTANT STUDIES UNIT/ PROGRAM MNGT	P.E. (PHASE I) P.E. PROJECT MANAGERS	\$7,500,000		1	2027-2031
		MISCELLANEOUS IMPROVEMENTS				
VARIOUS	BUREAU OF PROGRAMMING - PROJECT STUDIES - CONSULTANT STUDIES UNIT	P.E. (PHASE I) P.E. PROJECT MANAGERS	\$1,000,000		2	2026
		MISCELLANEOUS IMPROVEMENTS				
VARIOUS	BUREAU OF PROGRAMMING - PROJECT STUDIES - CONSULTANT STUDIES UNIT	P.E. (PHASE I) P.E. PROJECT MANAGERS	\$500,000		2	2027-2031
		MISCELLANEOUS IMPROVEMENTS				
VARIOUS	BUREAU OF PROGRAMMING - PROJECT STUDIES - CONSULTANT STUDIES UNIT/ PROGRAM MGT	P.E. (PHASE I)	\$1,000,000		4	2026
		MISCELLANEOUS IMPROVEMENTS				
VARIOUS	BUREAU OF TRAFFIC - TRAFFIC STUDIES	P.E. (PHASE I)	\$400,000		1	2026
		MISCELLANEOUS IMPROVEMENTS				
VARIOUS	BUREAU OF TRAFFIC - TRAFFIC STUDIES	P.E. (PHASE I)	\$400,000		1	2027-2031
		MISCELLANEOUS IMPROVEMENTS				

**FY 2026-2031 Rebuild Illinois  
Highway Improvement Program  
District 1  
State Highways  
DISTRICT-WIDE**

Route / Street	Location	Improvements	Est. Cost	City	MYP Years	
		TAMP Category			Past	Current
VARIOUS	BUREAU OF PROGRAMMING - VARIOUS ENVIRONMENTAL STUDIES PROJECT MNGT	P.E. (PHASE I) P.E. PROJECT MANAGERS	\$1,500,000		1	2026
		MISCELLANEOUS IMPROVEMENTS				
VARIOUS	BUREAU OF PROGRAMMING - VARIOUS ENVIRONMENTAL STUDIES PROJECT MNGT	P.E. (PHASE I) P.E. PROJECT MANAGERS	\$2,000,000		1	2027-2031
		MISCELLANEOUS IMPROVEMENTS				
VARIOUS	VARIOUS LOCATIONS - USACOE PERMIT REVIEW SERVICES	MISCELLANEOUS	\$120,000		5	2026
		MISCELLANEOUS IMPROVEMENTS				
VARIOUS	VARIOUS LOCATIONS - USACOE PERMIT REVIEW SERVICES	MISCELLANEOUS	\$240,000		1	2027-2031
		MISCELLANEOUS IMPROVEMENTS				
VARIOUS	BUREAU OF PROGRAMMING - ROADWAY, STREAM & NPDES/SURVEY	P.E. (PHASE I)	\$300,000		2	2026
		MISCELLANEOUS IMPROVEMENTS				
VARIOUS	BUREAU OF TRAFFIC - TRAFFIC PROGRAM MANAGEMENT	P.E. (PHASE II)	\$500,000		1	2026
		MISCELLANEOUS IMPROVEMENTS				

**FY 2026-2031 Rebuild Illinois  
Highway Improvement Program  
District 1  
State Highways  
DISTRICT-WIDE**

Route / Street	Location	Improvements	Est. Cost	City	MYP Years	
		TAMP Category			Past	Current
VARIOUS	BUREAU OF TRAFFIC - TRAFFIC PROGRAM MANAGEMENT	P.E. (PHASE II)	\$500,000		1	2027-2031
		MISCELLANEOUS IMPROVEMENTS				
VARIOUS	BUREAU OF PROGRAMMING - VARIOUS GEOMETRIC PROGRAM MGT	P.E. (PHASE I) P.E. PROJECT MANAGERS	\$2,000,000		2	2026
		MISCELLANEOUS IMPROVEMENTS				
VARIOUS	BUREAU OF PROGRAMMING - VARIOUS GEOMETRIC PROGRAM MGT	P.E. (PHASE I) P.E. PROJECT MANAGERS	\$3,000,000		1	2027-2031
		MISCELLANEOUS IMPROVEMENTS				
VARIOUS	BUREAU OF PROGRAMMING - PROJECT STUDIES - CONSULTANT STUDIES UNIT	P.E. (PHASE I)	\$3,000,000		1	2026
		MISCELLANEOUS IMPROVEMENTS				
VARIOUS	BUREAU OF PROGRAMMING - PROJECT STUDIES - CONSULTANT STUDIES UNIT	P.E. (PHASE I)	\$5,338,000		1	2027-2031
		MISCELLANEOUS IMPROVEMENTS				
VARIOUS	BUREAU OF PROGRAMMING - VARIOUS LOCATIONS	WETLAND MITIGATION	\$2,000,000		3	2026
		MISCELLANEOUS IMPROVEMENTS				

**FY 2026-2031 Rebuild Illinois  
Highway Improvement Program  
District 1  
State Highways  
DISTRICT-WIDE**

Route / Street	Location	Improvements	Est. Cost	City	MYP Years	
		TAMP Category			Past	Current
VARIOUS	BUREAU OF PROGRAMMING - VARIOUS LOCATIONS	WETLAND MITIGATION	\$6,000,000		3	2027-2031
		MISCELLANEOUS IMPROVEMENTS				
VARIOUS	BUREAU OF PROGRAMMING - VARIOUS PH I ENGINEERING - SURVEYS	P.E. SURVEYS (PHASE I)	\$250,000		3	2026
		MISCELLANEOUS IMPROVEMENTS				
VARIOUS	BUREAU OF TRAFFIC - OPERATIONS PAVEMENT MARKING OTHER TRAFFIC CONTROL	CONSTRUCTION ENGINEERING	\$1,900,000		2	2026
		MISCELLANEOUS IMPROVEMENTS				
VARIOUS	BUREAU OF TRAFFIC - OPERATIONS PAVEMENT MARKING OTHER TRAFFIC CONTROL	CONSTRUCTION ENGINEERING	\$1,500,000		1	2027-2031
		MISCELLANEOUS IMPROVEMENTS				
VARIOUS	BUREAU OF TRAFFIC - TRAFFIC SIGNAL DESIGN	P.E. (PHASE II)	\$1,600,000		3	2026
		MISCELLANEOUS IMPROVEMENTS				
VARIOUS	BUREAU OF TRAFFIC - TRAFFIC SIGNAL DESIGN	P.E. (PHASE II)	\$1,000,000		1	2027-2031
		MISCELLANEOUS IMPROVEMENTS				

**FY 2026-2031 Rebuild Illinois  
Highway Improvement Program  
District 1  
State Highways  
DISTRICT-WIDE**

Route / Street	Location	Improvements	Est. Cost	City	MYP Years	
		TAMP Category			Past	Current
VARIOUS	BUREAU OF TRAFFIC - STUDIES PROGRAM MGT	P.E. (PHASE II)	\$4,500,000		1	2026
		MISCELLANEOUS IMPROVEMENTS				
VARIOUS	BUREAU OF TRAFFIC - STUDIES PROGRAM MGT	P.E. (PHASE II)	\$14,000,000		2	2027-2031
		MISCELLANEOUS IMPROVEMENTS				
VARIOUS	BUREAU OF TRAFFIC - VARIOUS HWY LIGHTING DESIGN	P.E. (PHASE II)	\$400,000		1	2026
		MISCELLANEOUS IMPROVEMENTS				
VARIOUS	BUREAU OF TRAFFIC - VARIOUS HWY LIGHTING DESIGN	P.E. (PHASE II)	\$400,000		1	2027-2031
		MISCELLANEOUS IMPROVEMENTS				
VARIOUS	BUREAU OF TRAFFIC - VARIOUS ANCILLARY STRUCTURE INSPECTION FOR ELECTRICAL MAINTENANCE	CONSTRUCTION ENGINEERING	\$2,000,000		2	2026
		MISCELLANEOUS IMPROVEMENTS				

**FY 2026-2031 Rebuild Illinois  
Highway Improvement Program  
District 1  
State Highways  
DISTRICT-WIDE**

Route / Street	Location	Improvements	Est. Cost	City	MYP Years	
		TAMP Category			Past	Current
VARIOUS	BUREAU OF TRAFFIC - VARIOUS ANCILLARY STRUCTURE INSPECTION FOR ELECTRICAL MAINTENANCE	CONSTRUCTION ENGINEERING	\$3,000,000		1	2027-2031
		MISCELLANEOUS IMPROVEMENTS				
VARIOUS	BUREAU OF TRAFFIC - SCAT MONITORING	P.E. (PHASE II)	\$2,600,000		2	2026
		MISCELLANEOUS IMPROVEMENTS				
VARIOUS	BUREAU OF TRAFFIC - SCAT MONITORING	P.E. (PHASE II)	\$1,000,000		1	2027-2031
		MISCELLANEOUS IMPROVEMENTS				
VARIOUS	BUREAU OF TRAFFIC - TRAFFIC PERMITS PROGRAM MANAGEMENT	P.E. (PHASE II)	\$500,000		2	2026
		MISCELLANEOUS IMPROVEMENTS				
VARIOUS	BUREAU OF TRAFFIC - TRAFFIC SIGNAL DESIGN	P.E. (PHASE II)	\$900,000		2	2026
		MISCELLANEOUS IMPROVEMENTS				

**FY 2026-2031 Rebuild Illinois  
Highway Improvement Program  
District 1  
State Highways  
DISTRICT-WIDE**

Route / Street	Location	Improvements	Est. Cost	City	MYP Years	
		TAMP Category			Past	Current
VARIOUS	BUREAU OF TRAFFIC - VARIOUS TRAFFIC INSPECTION	CONSTRUCTION ENGINEERING	\$500,000		2	2026
		MISCELLANEOUS IMPROVEMENTS				
VARIOUS	BUREAU OF TRAFFIC - OPERATIONS PAVEMENT MARKING & OTHER TRAFFIC CONTROL	CONSTRUCTION ENGINEERING	\$1,000,000		2	2026
		MISCELLANEOUS IMPROVEMENTS				
VARIOUS	BUREAU OF TRAFFIC - TRAFFIC ELECTRICAL MAINTENANCE	P.E. (PHASE II)	\$750,000		2	2026
		MISCELLANEOUS IMPROVEMENTS				
VARIOUS	BUREAU OF TRAFFIC - OVERHEAD SIGN STRUCTURE & HIGH MAST TOWER STRUCTURAL INSPECTIONS	P.E. (PHASE II)	\$500,000		1	2026
		MISCELLANEOUS IMPROVEMENTS				
VARIOUS	BUREAU OF TRAFFIC - OVERHEAD SIGN STRUCTURE & HIGH MAST TOWER STRUCTURAL INSPECTIONS	P.E. (PHASE II)	\$500,000		1	2027-2031
		MISCELLANEOUS IMPROVEMENTS				

**FY 2026-2031 Rebuild Illinois  
Highway Improvement Program  
District 1  
State Highways  
DISTRICT-WIDE**

Route / Street	Location	Improvements	Est. Cost	City	MYP Years	
		TAMP Category			Past	Current
VARIOUS	BUREAU OF ELECTRICAL - VARIOUS ITS	P.E. (PHASE II)	\$650,000		2	2026
		MISCELLANEOUS IMPROVEMENTS				
VARIOUS	BUREAU OF ELECTRICAL - VARIOUS ITS	P.E. (PHASE II)	\$400,000		1	2027-2031
		MISCELLANEOUS IMPROVEMENTS				
VARIOUS	BUREAU OF TRAFFIC - VARIOUS ELECTRICAL CONSULTANT SERVICES	P.E. (PHASE II)	\$1,000,000		1	2026
		MISCELLANEOUS IMPROVEMENTS				
VARIOUS	BUREAU OF DESIGN - VARIOUS PLAN PREPARATION - STRUCTURES	P.E. (PHASE II)	\$9,000,000		2	2026
		MISCELLANEOUS IMPROVEMENTS				
VARIOUS	BUREAU OF DESIGN - VARIOUS PLAN PREPARATION - STRUCTURES	P.E. (PHASE II)	\$7,950,000		2	2027-2031
		MISCELLANEOUS IMPROVEMENTS				
VARIOUS	BUREAU OF DESIGN - VARIOUS PLAN PREPARATION - ROADWAYS & VALUE ENGINEERING	P.E. (PHASE II)	\$3,000,000		1	2026
		MISCELLANEOUS IMPROVEMENTS				

**FY 2026-2031 Rebuild Illinois  
Highway Improvement Program  
District 1  
State Highways  
DISTRICT-WIDE**

Route / Street	Location	Improvements	Est. Cost	City	MYP Years	
		TAMP Category			Past	Current
VARIOUS	BUREAU OF DESIGN - VARIOUS PLAN PREPARATION - ROADWAYS & VALUE ENGINEERING	P.E. (PHASE II)	\$1,500,000		1	2027-2031
		MISCELLANEOUS IMPROVEMENTS				
VARIOUS	VARIOUS PLAN PREPARATION	P.E. (PHASE II)	\$4,600,000		4	2026
		MISCELLANEOUS IMPROVEMENTS				
VARIOUS	BUREAU OF DESIGN	P.E. (PHASE II)	\$1,000,000		2	2026
		MISCELLANEOUS IMPROVEMENTS				
VARIOUS	BUREAU OF DESIGN	P.E. (PHASE II)	\$2,000,000		2	2027-2031
		MISCELLANEOUS IMPROVEMENTS				
VARIOUS	BUREAU OF LAND ACQUISITION - VARIOUS PE ROW (LAND SURVEYING)	P.E. (ROW)	\$600,000		1	2026
		MISCELLANEOUS IMPROVEMENTS				
VARIOUS	BUREAU OF DESIGN - VARIOUS PLAN PREPARATION - ROADWAYS	P.E. (PHASE II)	\$10,000,000		1	2026
		MISCELLANEOUS IMPROVEMENTS				

**FY 2026-2031 Rebuild Illinois  
Highway Improvement Program  
District 1  
State Highways  
DISTRICT-WIDE**

Route / Street	Location	Improvements	Est. Cost	City	MYP Years	
		TAMP Category			Past	Current
VARIOUS	BUREAU OF DESIGN - VARIOUS PLAN PREPARATION - ROADWAYS	P.E. (PHASE II)	\$6,000,000		1	2027-2031
		MISCELLANEOUS IMPROVEMENTS				
VARIOUS	BUREAU OF DESIGN - VARIOUS HAZARDOUS WASTE ASSESSMENT	P.E. (PHASE II)	\$6,000,000		5	2026
		MISCELLANEOUS IMPROVEMENTS				
VARIOUS	BUREAU OF DESIGN - VARIOUS HAZARDOUS WASTE ASSESSMENT	P.E. (PHASE II)	\$9,750,000		1	2027-2031
		MISCELLANEOUS IMPROVEMENTS				
VARIOUS	BUREAU OF DESIGN - VARIOUS SUBSURFACE UTILITY ENGINEERING (SUE)	P.E. (PHASE II)	\$7,000,000		2	2026
		MISCELLANEOUS IMPROVEMENTS				
VARIOUS	BUREAU OF DESIGN - VARIOUS PROJECT SUPPORT	P.E. (PHASE II)	\$3,500,000		2	2026
		MISCELLANEOUS IMPROVEMENTS				
VARIOUS	BUREAU OF DESIGN - VARIOUS PROJECT SUPPORT	P.E. (PHASE II)	\$3,500,000		2	2027-2031
		MISCELLANEOUS IMPROVEMENTS				

**FY 2026-2031 Rebuild Illinois  
Highway Improvement Program  
District 1  
State Highways  
DISTRICT-WIDE**

Route / Street	Location	Improvements	Est. Cost	City	MYP Years	
		TAMP Category			Past	Current
VARIOUS	BUREAU OF PROGRAMMING - SURVEY	P.E. SURVEYS (PHASE I)	\$1,000,000		1	2026
		MISCELLANEOUS IMPROVEMENTS				
VARIOUS	BUREAU OF PROGRAMMING - PROJECT STUDIES/ IN-HOUSE UNIT /PROGRAM MGT	P.E. (PHASE I)	\$500,000		1	2026
		MISCELLANEOUS IMPROVEMENTS				
VARIOUS	BUREAU OF PROGRAMMING - PROJECT STUDIES/ IN-HOUSE UNIT /PROGRAM MGT	P.E. (PHASE I)	\$1,500,000		1	2027-2031
		MISCELLANEOUS IMPROVEMENTS				
VARIOUS	BUREAU OF PROGRAMMING - PROJECT STUDIES - IN HOUSE UNIT	P.E. (PHASE I)	\$2,250,000		1	2026
		MISCELLANEOUS IMPROVEMENTS				
VARIOUS	BUREAU OF PROGRAMMING - PROJECT STUDIES - IN HOUSE UNIT	P.E. (PHASE I)	\$1,000,000		1	2027-2031
		MISCELLANEOUS IMPROVEMENTS				
VARIOUS	BUREAU OF PROGRAMMING - PROJECT STUDIES - CONSULTANT STUDIES UNIT/ PROGRAM MGT	P.E. (PHASE I)	\$500,000		1	2026
		MISCELLANEOUS IMPROVEMENTS				

**FY 2026-2031 Rebuild Illinois  
Highway Improvement Program  
District 1  
State Highways  
DISTRICT-WIDE**

Route / Street	Location	Improvements	Est. Cost	City	MYP Years	
		TAMP Category			Past	Current
VARIOUS	BUREAU OF PROGRAMMING - PROJECT STUDIES - CONSULTANT STUDIES UNIT/ PROGRAM MGT	P.E. (PHASE I)	\$1,000,000		1	2027-2031
		MISCELLANEOUS IMPROVEMENTS				
VARIOUS	BUREAU OF DESIGN- VARIOUS PROJECT SUPPORT MGT	P.E. (PHASE II)	\$2,500,000		4	2026
		MISCELLANEOUS IMPROVEMENTS				
VARIOUS	BUREAU OF DESIGN- VARIOUS PROJECT SUPPORT MGT	P.E. (PHASE II)	\$12,085,000		1	2027-2031
		MISCELLANEOUS IMPROVEMENTS				
VARIOUS	BUREAU OF DESIGN - WASTE ASSESSMENT	P.E. (PHASE II)	\$2,000,000		3	2026
		MISCELLANEOUS IMPROVEMENTS				
VARIOUS	BUREAU OF DESIGN - WASTE ASSESSMENT	P.E. (PHASE II)	\$3,500,000		3	2027-2031
		MISCELLANEOUS IMPROVEMENTS				
VARIOUS	BUREAU OF LAND ACQUISITION - PROJECT MANAGERS CONSULTANT	P.E. PROJECT MANAGERS	\$3,000,000		2	2026
		MISCELLANEOUS IMPROVEMENTS				

**FY 2026-2031 Rebuild Illinois  
Highway Improvement Program  
District 1  
State Highways  
DISTRICT-WIDE**

Route / Street	Location	Improvements	Est. Cost	City	MYP Years	
		TAMP Category			Past	Current
VARIOUS	BUREAU OF LAND ACQUISITION - PROJECT MANAGERS CONSULTANT	P.E. PROJECT MANAGERS	\$4,000,000		2	2027-2031
		MISCELLANEOUS IMPROVEMENTS				
VARIOUS	LOCAL ROADS CONSULTANT	P.E. PROJECT MANAGERS	\$2,000,000		4	2026
		MISCELLANEOUS IMPROVEMENTS				
VARIOUS	LOCAL ROADS CONSULTANT	P.E. PROJECT MANAGERS	\$9,000,000		4	2027-2031
		MISCELLANEOUS IMPROVEMENTS				
VARIOUS	DISTRICT MISCELLANEOUS	MISCELLANEOUS PROJECTS	\$1,000,000		4	2026
		MISCELLANEOUS IMPROVEMENTS				
VARIOUS	DISTRICT MISCELLANEOUS	MISCELLANEOUS PROJECTS	\$2,000,000		4	2027-2031
		MISCELLANEOUS IMPROVEMENTS				
VARIOUS	BUREAU OF DESIGN - VARIOUS SUBSURFACE UTILITY ENGINEERING (SUE)	P.E. (PHASE II)	\$6,000,000		1	2026
		MISCELLANEOUS IMPROVEMENTS				

**FY 2026-2031 Rebuild Illinois  
Highway Improvement Program  
District 1  
State Highways  
DISTRICT-WIDE**

Route / Street	Location	Improvements	Est. Cost	City	MYP Years	
		TAMP Category			Past	Current
VARIOUS	BUREAU OF DESIGN - VARIOUS SUBSURFACE UTILITY ENGINEERING (SUE)	P.E. (PHASE II)	\$6,000,000		1	2027-2031

MISCELLANEOUS IMPROVEMENTS

**DISTRICT 1**

**FY 2026-2029**

**PROPOSED LOCAL PROJECTS**

**FY 2026-2029 Rebuild Illinois  
Highway Improvement Program  
District 1  
Local Highways  
COOK COUNTY**

Route / Street	Location	Improvements	Est. Cost	City	MYP Years	
		TAMP Category			Past	Current
US 12 ILL 83 RAND RD MAIN ST KENSINGTON RD	US 12 (RAND RD): WEDGEWOOD LN TO BUSINESS CENTER DR; ILL 83 (MAIN ST): MEADOW LN TO HIGHLAND ST; KENSINGTON RD: W OF PINE ST TO 0.2 MI E OF RAND RD	CHANNELIZATION INTERSECTION IMPROVEMENT	\$10,369,000	MOUNT PROSPECT	1	2027-2031
		SAFETY				
US 12 ILL 83 RAND RD MAIN ST KENSINGTON RD	US 12 (RAND RD): WEDGEWOOD LN TO BUSINESS CENTER DR; ILL 83 (MAIN ST): MEADOW LN TO HIGHLAND ST; KENSINGTON RD: W OF PINE ST TO 0.2 MI E OF RAND RD	CONSTRUCTION ENGINEERING	\$270,000	MOUNT PROSPECT	1	2027-2031
		SAFETY				
US 20	69TH AVE TO 54TH AVE & ILL 50 TO PULASKI RD	LIGHTING	\$352,000	OAK LAWN CHICAGO RIDGE EVERGREEN PARK	1	2026
		MISCELLANEOUS IMPROVEMENTS				
US 34 OGDEN AVE	EBERLY AVE TO CUSTER AVE	P.E. (PHASE II)	\$941,000	BROOKFIELD LYONS	3	2027-2031
		REHABILITATION - PAVEMENTS				

**FY 2026-2029 Rebuild Illinois  
Highway Improvement Program  
District 1  
Local Highways  
COOK COUNTY**

Route / Street	Location	Improvements	Est. Cost	City	MYP Years	
		TAMP Category			Past	Current
US 41 JEFFREY DR MARQUETTE DR SOUTH SHORE DR	JEFFREY DR: MARQUETTE DR TO 67TH ST; MARQUETTE DR: S COMMODORE WHALEN DR TO 67TH ST; SOUTH SHORE DR: 67TH ST TO 68TH ST	P.E. (PHASE II)	\$8,000,000	CHICAGO	4	2026
		MISCELLANEOUS IMPROVEMENTS				
US 41 JEFFREY DR MARQUETTE DR SOUTH SHORE DR	JEFFREY DR: MARQUETTE DR TO 67TH ST; MARQUETTE DR: S COMMODORE WHALEN DR TO 67TH ST; SOUTH SHORE DR: 67TH ST TO 68TH ST	MISCELLANEOUS	\$52,000,000	CHICAGO	6	2027-2031
		MISCELLANEOUS IMPROVEMENTS				
US 41 JEFFREY DR MARQUETTE DR SOUTH SHORE DR	JEFFREY DR: MARQUETTE DR TO 67TH ST; MARQUETTE DR: S COMMODORE WHALEN DR TO 67TH ST; SOUTH SHORE DR: 67TH ST TO 68TH ST	CONSTRUCTION ENGINEERING	\$8,000,000	CHICAGO	6	2027-2031
		MISCELLANEOUS IMPROVEMENTS				
ILL 50 CICERO AVE	87TH ST TO 111TH ST	LIGHTING	\$264,000	OAK LAWN CHICAGO HOMETOWN	1	2026
		MISCELLANEOUS IMPROVEMENTS				
ILL 50 CICERO AVE	AT SANITARY & SHIP CANAL	BRIDGE REPLACEMENT	\$18,800,000	CHICAGO	2	2026
		RECONSTRUCTION - BRIDGES				

**FY 2026-2029 Rebuild Illinois  
Highway Improvement Program  
District 1  
Local Highways  
COOK COUNTY**

Route / Street	Location	Improvements	Est. Cost	City	MYP Years	
		TAMP Category			Past	Current
ILL 56 BUTTERFIELD RD	WOLF RD TO MANNHEIM RD Miles = 1.06	RECONSTRUCTION	\$21,000,000	HILLSDIE	1	2027-2031
		RECONSTRUCTION - PAVEMENTS				
ILL 56 BUTTERFIELD RD	WOLF RD TO MANNHEIM RD	CONSTRUCTION ENGINEERING	\$2,000,000	HILLSDIE	1	2027-2031
		RECONSTRUCTION - PAVEMENTS				
5TH AVE	QUINCY ST TO HARRISON ST Miles = 0.19	STANDARD OVERLAY	\$386,000	MAYWOOD	1	2026
		REHABILITATION - PAVEMENTS				
5TH AVE	QUINCY ST TO HARRISON ST	CONSTRUCTION ENGINEERING	\$38,000	MAYWOOD	1	2026
		REHABILITATION - PAVEMENTS				
9TH AVE	AT SILVER CREEK 0.2 MI S OF ILL 64	BRIDGE REPLACEMENT	\$1,760,000	MELROSE PARK	7	2027-2031
		ILLINOIS SPECIAL BRIDGE PROGRAM LOCAL PROJECT; CONTINGENT UPON LOCAL AGENCY PROVIDING MATCHING FUNDS. RECONSTRUCTION - BRIDGES				

**FY 2026-2029 Rebuild Illinois  
Highway Improvement Program  
District 1  
Local Highways  
COOK COUNTY**

Route / Street	Location	Improvements	Est. Cost	City	MYP Years	
		TAMP Category			Past	Current
17TH AVE	AT SILVER CREEK S OF ILL 64	BRIDGE REPLACEMENT	\$1,750,000	MELROSE PARK	9	2027-2031
		RECONSTRUCTION - BRIDGES				
17TH AVE	AT SILVER CREEK S OF ILL 64	CONSTRUCTION ENGINEERING	\$140,000	MELROSE PARK	9	2027-2031
		RECONSTRUCTION - BRIDGES				
21ST ST	AT ADDISON CREEK 0.1 MI W OF 19TH AVE	BRIDGE REPLACEMENT	\$2,207,000	BROADVIEW	5	2027-2031
	ILLINOIS SPECIAL BRIDGE PROGRAM LOCAL PROJECT; CONTINGENT UPON LOCAL AGENCY PROVIDING MATCHING FUNDS.					
		RECONSTRUCTION - BRIDGES				
21ST ST	AT ADDISON CREEK 0.1 MI W OF 19TH AVE	CONSTRUCTION ENGINEERING	\$184,000	BROADVIEW	5	2027-2031
	ILLINOIS SPECIAL BRIDGE PROGRAM LOCAL PROJECT; CONTINGENT UPON LOCAL AGENCY PROVIDING MATCHING FUNDS.					
		RECONSTRUCTION - BRIDGES				
34TH ST	HARLEM AVE TO RIDGELAND AVE Miles = 1.00	RECONSTRUCTION	\$5,500,000	BERWYN	2	2026
		RECONSTRUCTION - PAVEMENTS				

**FY 2026-2029 Rebuild Illinois  
Highway Improvement Program  
District 1  
Local Highways  
COOK COUNTY**

Route / Street	Location	Improvements	Est. Cost	City	MYP Years	
		TAMP Category			Past	Current
34TH ST	HARLEM AVE TO RIDGELAND AVE	CONSTRUCTION ENGINEERING	\$600,000	BERWYN	2	2026
		RECONSTRUCTION - PAVEMENTS				
82ND AVE SHARED-USE PATH	ARROWHEAD LN TO 145TH PL	BIKEWAY	\$1,740,000	ORLAND PARK	2	2026
		MISCELLANEOUS IMPROVEMENTS				
82ND AVE SHARED-USE PATH	ARROWHEAD LN TO 145TH PL	CONSTRUCTION ENGINEERING	\$139,000	ORLAND PARK	2	2026
		MISCELLANEOUS IMPROVEMENTS				
95TH ST	AT CALUMET RIVER 0.1 M E OF S CHICAGO AVE	BRIDGE SUBSTRUCTURE REHAB	\$43,000,000	CHICAGO	5	2026
		REHABILITATION - BRIDGES				
100TH ST	AT CALUMET RIVER 0.4 MI E OF COMMERCIAL AVE	BRIDGE SUPERSTRUCTURE REPLACE	\$39,193,000	CHICAGO	5	2027-2031
		REHABILITATION - BRIDGES				
103RD ST	SOUTHWEST HWY TO RIDGELAND AVE Miles = 0.38	STANDARD OVERLAY	\$832,000	CHICAGO RIDGE WORTH	1	2026
		REHABILITATION - PAVEMENTS				

**FY 2026-2029 Rebuild Illinois  
Highway Improvement Program  
District 1  
Local Highways  
COOK COUNTY**

Route / Street	Location	Improvements	Est. Cost	City	MYP Years	
		TAMP Category			Past	Current
103RD ST	SOUTHWEST HWY TO RIDGELAND AVE	CONSTRUCTION ENGINEERING	\$67,000	CHICAGO RIDGE WORTH	1	2026
		REHABILITATION - PAVEMENTS				
106TH ST	AT CALUMET RIVER 0.5 MI E OF MUSKEGON AVE	BRIDGE SUPERSTRUCTURE REPLACE	\$19,034,000	CHICAGO	4	2026
		REHABILITATION - BRIDGES				
131ST ST	PULASKI RD TO KEDZIE AVE Miles = 0.99	RECONSTRUCTION	\$8,850,000	ALSIP	10	2026
		RECONSTRUCTION - PAVEMENTS				
131ST ST	PULASKI RD TO KEDZIE AVE	CONSTRUCTION ENGINEERING	\$1,065,000	ALSIP	10	2026
		RECONSTRUCTION - PAVEMENTS				
135TH ST	CENTRAL AVE TO KOSTNER AVE / CAL SAG RD	BIKEWAY	\$1,175,000	CRESTWOOD	9	2027-2031
		MISCELLANEOUS IMPROVEMENTS				
135TH ST	CENTRAL AVE TO KOSTNER AVE / CAL SAG RD	CONSTRUCTION ENGINEERING	\$132,000	CRESTWOOD	9	2027-2031
		MISCELLANEOUS IMPROVEMENTS				

**FY 2026-2029 Rebuild Illinois  
Highway Improvement Program  
District 1  
Local Highways  
COOK COUNTY**

Route / Street	Location	Improvements	Est. Cost	City	MYP Years	
		TAMP Category			Past	Current
143RD ST	WILL-COOK RD TO WOLF RD Miles = 0.01	ADDITIONAL LANES	\$3,000,000	ORLAND PARK	14	2026
		INITIAL CONSTRUCTION - PAVEMENTS				
143RD ST	WILL-COOK RD TO WOLF RD Miles = 1.00	STANDARD OVERLAY	\$1,265,000	ORLAND PARK	6	2026
		REHABILITATION - PAVEMENTS				
143RD ST	WILL-COOK RD TO WOLF RD	CONSTRUCTION ENGINEERING	\$462,000	ORLAND PARK	14	2026
		INITIAL CONSTRUCTION - PAVEMENTS				
143RD ST	WOLF RD TO SOUTHWEST HWY	WIDENING EXISTING PAVEMENT	\$49,001,000	ORLAND PARK	2	2027-2031
		RECONSTRUCTION - PAVEMENTS				
143RD ST	WOLF RD TO LAGRANGE RD	BIKEWAY	\$4,421,000	ORLAND PARK	2	2026
		MISCELLANEOUS IMPROVEMENTS				
143RD ST	WOLF RD TO LAGRANGE RD	CONSTRUCTION ENGINEERING	\$296,000	ORLAND PARK	2	2026
		MISCELLANEOUS IMPROVEMENTS				

**FY 2026-2029 Rebuild Illinois  
Highway Improvement Program  
District 1  
Local Highways  
COOK COUNTY**

Route / Street	Location	Improvements	Est. Cost	City	MYP Years	
		TAMP Category			Past	Current
AUSTIN BLVD	CERMAK RD TO 29TH ST Miles = 0.80	STANDARD OVERLAY	\$1,651,000	CICERO	9	2027-2031
		REHABILITATION - PAVEMENTS				
AUSTIN BLVD	CERMAK RD TO 29TH ST	CONSTRUCTION ENGINEERING	\$149,000	CICERO	9	2027-2031
		REHABILITATION - PAVEMENTS				
BLACKHAWK DR	SAUK TRAIL TO MONEE RD Miles = 1.66	RECONSTRUCTION	\$2,164,000	PARK FOREST	1	2027-2031
		RECONSTRUCTION - PAVEMENTS				
BLACKHAWK DR	SAUK TRAIL TO MONEE RD	CONSTRUCTION ENGINEERING	\$216,000	PARK FOREST	1	2027-2031
		RECONSTRUCTION - PAVEMENTS				
BRAINTREE DR	WEATHERSFIELD WAY TO WISE RD Miles = 1.11	RECONSTRUCTION	\$5,500,000	SCHAUMBURG	1	2027-2031
		RECONSTRUCTION - PAVEMENTS				
BRAINTREE DR	WEATHERSFIELD WAY TO WISE RD	CONSTRUCTION ENGINEERING	\$61,000	SCHAUMBURG	1	2027-2031
		RECONSTRUCTION - PAVEMENTS				

**FY 2026-2029 Rebuild Illinois  
Highway Improvement Program  
District 1  
Local Highways  
COOK COUNTY**

Route / Street	Location	Improvements	Est. Cost	City	MYP Years	
		TAMP Category			Past	Current
BURNHAM AVE	SIBLEY BLVD TO E 154TH ST	LIGHTING	\$546,000	CALUMET CITY	13	2026
		MISCELLANEOUS IMPROVEMENTS				
BURNHAM AVE	SIBLEY BLVD TO E 154TH ST	CONSTRUCTION ENGINEERING	\$38,000	CALUMET CITY	13	2026
		MISCELLANEOUS IMPROVEMENTS				
CALIFORNIA AVE	AT SANITARY & SHIP CANAL N OF I-55 (STEVENSON EXPWY)	BRIDGE REPLACEMENT	\$26,601,000	CHICAGO	3	2027-2031
	ILLINOIS SPECIAL BRIDGE PROGRAM LOCAL PROJECT; CONTINGENT UPON LOCAL AGENCY PROVIDING MATCHING FUNDS.					
		RECONSTRUCTION - BRIDGES				
CALIFORNIA AVE	AT SANITARY & SHIP CANAL N OF I-55 (STEVENSON EXPWY)	CONSTRUCTION ENGINEERING	\$117,000	CHICAGO	2	2027-2031
	ILLINOIS SPECIAL BRIDGE PROGRAM LOCAL PROJECT; CONTINGENT UPON LOCAL AGENCY PROVIDING MATCHING FUNDS.					
		RECONSTRUCTION - BRIDGES				
CANAL ST VIADUCT	HARRISON ST TO TAYLOR ST	BRIDGE REPLACEMENT	\$23,880,000	CHICAGO	4	2026
		RECONSTRUCTION - BRIDGES				

**FY 2026-2029 Rebuild Illinois  
Highway Improvement Program  
District 1  
Local Highways  
COOK COUNTY**

Route / Street	Location	Improvements	Est. Cost	City	MYP Years	
		TAMP Category			Past	Current
CENTRAL RD	E FR TO WILKE RD	LAND ACQUISITION	\$45,000	ROLLING MEADOWS	1	2027-2031
		RECONSTRUCTION - PAVEMENTS				
CENTRAL RD	E FR TO WILKE RD Miles = 1.09	RECONSTRUCTION	\$6,099,000	ROLLING MEADOWS	1	2027-2031
		RECONSTRUCTION - PAVEMENTS				
CENTRAL RD	E FR TO WILKE RD	CONSTRUCTION ENGINEERING	\$325,000	ROLLING MEADOWS	1	2027-2031
		RECONSTRUCTION - PAVEMENTS				
DEE RD	UP RR TO DEVON AVE Miles = 1.92	STANDARD OVERLAY	\$3,336,000	PARK RIDGE	1	2026
		REHABILITATION - PAVEMENTS				
DEE RD	UP RR TO DEVON AVE	CONSTRUCTION ENGINEERING	\$250,000	PARK RIDGE	1	2026
		REHABILITATION - PAVEMENTS				
DIVISION ST	VERMONT ST TO BROADWAY ST Miles = 0.34	STANDARD OVERLAY	\$636,000	BLUE ISLAND	8	2026
		REHABILITATION - PAVEMENTS				

**FY 2026-2029 Rebuild Illinois  
Highway Improvement Program  
District 1  
Local Highways  
COOK COUNTY**

Route / Street	Location	Improvements	Est. Cost	City	MYP Years	
		TAMP Category			Past	Current
DIVISION ST	VERMONT ST TO BROADWAY ST	CONSTRUCTION ENGINEERING	\$76,000	BLUE ISLAND	8	2026
		REHABILITATION - PAVEMENTS				
DOLTON AVE STATE ST	I-94 (BISHOP FORD EXPWY) TO BURNHAM AVE Miles = 2.13	STANDARD OVERLAY	\$1,500,000	CALUMET CITY	7	2026
		REHABILITATION - PAVEMENTS				
E LAKE AVE	AT N BRANCH CHICAGO RIVER 0.1 MI E OF WAGNER RD  <i>ILLINOIS SPECIAL BRIDGE PROGRAM LOCAL PROJECT; CONTINGENT UPON LOCAL AGENCY PROVIDING MATCHING FUNDS.</i>	BRIDGE REPLACEMENT	\$4,300,000	WILMETTE	7	2027-2031
		RECONSTRUCTION - BRIDGES				
E LAKE AVE	AT N BRANCH CHICAGO RIVER 0.1 MI E OF WAGNER RD  <i>ILLINOIS SPECIAL BRIDGE PROGRAM LOCAL PROJECT; CONTINGENT UPON LOCAL AGENCY PROVIDING MATCHING FUNDS.</i>	CONSTRUCTION ENGINEERING	\$336,000	WILMETTE	7	2027-2031
		RECONSTRUCTION - BRIDGES				
E SAUK TRAIL COTTAGE GROVE AVE	E SAUK TRAIL: STATE ST TO COTTAGE GROVE AVE; COTTAGE GROVE AVE: E SAUK TRAIL TO STEGER RD Miles = 2.23	STANDARD OVERLAY	\$1,668,000	STEGE SOUTH CHICAGO HTS	3	2026
		REHABILITATION - PAVEMENTS				

**FY 2026-2029 Rebuild Illinois  
Highway Improvement Program  
District 1  
Local Highways  
COOK COUNTY**

Route / Street	Location	Improvements	Est. Cost	City	MYP Years	
		TAMP Category			Past	Current
E SAUK TRAIL COTTAGE GROVE AVE	E SAUK TRAIL: STATE ST TO COTTAGE GROVE AVE; COTTAGE GROVE AVE: E SAUK TRAIL TO STEGER RD	CONSTRUCTION ENGINEERING	\$133,000	STEGER SOUTH CHICAGO HTS	3	2026
		REHABILITATION - PAVEMENTS				
EWING AVE	AT CALUMET RIVER 0.1 MI S OF LAKE SHORE DR	BRIDGE SUBSTRUCTURE REHAB	\$100,000,000	CHICAGO	5	2026
		REHABILITATION - BRIDGES				
GEORGE ST	SOO LINE RR TO NORTH AVE Miles = 0.65	RECONSTRUCTION	\$4,640,000	MELROSE PARK	1	2027-2031
		RECONSTRUCTION - PAVEMENTS				
GEORGE ST	SOO LINE RR TO NORTH AVE	CONSTRUCTION ENGINEERING	\$322,000	MELROSE PARK	1	2027-2031
		RECONSTRUCTION - PAVEMENTS				
GRAND AVE	AT GEORGE ST	P.E. (PHASE II)	\$54,000	FRANKLIN PARK	1	2026
		MISCELLANEOUS IMPROVEMENTS				

**FY 2026-2029 Rebuild Illinois  
Highway Improvement Program  
District 1  
Local Highways  
COOK COUNTY**

Route / Street	Location	Improvements	Est. Cost	City	MYP Years	
		TAMP Category			Past	Current
GRAND AVE	AT GEORGE ST	LAND ACQUISITION	\$100,000	FRANKLIN PARK	1	2026
		MISCELLANEOUS IMPROVEMENTS				
GRAND AVE	AT GEORGE ST	TRAF SIGNAL INSTALLATION	\$500,000	FRANKLIN PARK	1	2027-2031
		MISCELLANEOUS IMPROVEMENTS				
GRAND AVE	PULASKI RD TO CALIFORNIA AVE Miles = 1.74	RECONSTRUCTION	\$10,560,000	CHICAGO	4	2026
		RECONSTRUCTION - PAVEMENTS				
GRAND AVE	AT N BRANCH CHICAGO RIVER W OF N KINGSBURY ST	BRIDGE REPLACEMENT	\$17,600,000	CHICAGO	5	2026
		RECONSTRUCTION - BRIDGES				
HOWARD ST	AT N BRANCH CHICAGO RIVER 0.1 MI E OF NORDICA AVE  ILLINOIS SPECIAL BRIDGE PROGRAM PROJECT.	P.E. (PHASE II)	\$166,000	NILES	2	2026
		RECONSTRUCTION - BRIDGES				

**FY 2026-2029 Rebuild Illinois  
Highway Improvement Program  
District 1  
Local Highways  
COOK COUNTY**

Route / Street	Location	Improvements	Est. Cost	City	MYP Years	
		TAMP Category			Past	Current
HOWARD ST	AT N BRANCH CHICAGO RIVER 0.1 MI E OF NORDICA AVE  <i>ILLINOIS SPECIAL BRIDGE PROGRAM PROJECT.</i>	LAND ACQUISITION  RECONSTRUCTION - BRIDGES	\$32,000	NILES	2	2026
HOWARD ST	AT N BRANCH CHICAGO RIVER 0.1 MI E OF NORDICA AVE  <i>ILLINOIS SPECIAL BRIDGE PROGRAM LOCAL PROJECT; CONTINGENT UPON LOCAL AGENCY PROVIDING MATCHING FUNDS.</i>	BRIDGE REPLACEMENT  RECONSTRUCTION - BRIDGES	\$2,320,000	NILES	2	2027-2031
HOWARD ST	AT N BRANCH CHICAGO RIVER 0.1 MI E OF NORDICA AVE  <i>ILLINOIS SPECIAL BRIDGE PROGRAM LOCAL PROJECT; CONTINGENT UPON LOCAL AGENCY PROVIDING MATCHING FUNDS.</i>	CONSTRUCTION ENGINEERING  RECONSTRUCTION - BRIDGES	\$166,000	NILES	2	2027-2031
JACKSON BLVD	DES PLAINES AVE TO HARLEM AVE Miles = 0.50	STANDARD OVERLAY  REHABILITATION - PAVEMENTS	\$860,000	FOREST PARK	1	2026
JACKSON BLVD	DES PLAINES AVE TO HARLEM AVE	CONSTRUCTION ENGINEERING  REHABILITATION - PAVEMENTS	\$72,000	FOREST PARK	1	2026

**FY 2026-2029 Rebuild Illinois  
Highway Improvement Program  
District 1  
Local Highways  
COOK COUNTY**

Route / Street	Location	Improvements	Est. Cost	City	MYP Years	
		TAMP Category			Past	Current
JOE ORR RD	BURNHAM AVE TO INDIANA STATE LINE Miles = 0.26	NEW CONSTRUCTION	\$2,042,000	LYNWOOD	23	2027-2031
		INITIAL CONSTRUCTION - PAVEMENTS				
JOLIET RD	WOLF RD TO EAST AVE	BIKEWAY	\$571,000	COUNTRYSIDE HODGKINS	3	2027-2031
		MISCELLANEOUS IMPROVEMENTS				
JOLIET RD	AT BRAINARD AVE	BRIDGE (NEW)	\$2,175,000	COUNTRYSIDE	2	2027-2031
		INITIAL CONSTRUCTION - BRIDGES				
JOLIET RD	AT BRAINARD AVE	CONSTRUCTION ENGINEERING	\$110,000	COUNTRYSIDE	2	2027-2031
		INITIAL CONSTRUCTION - BRIDGES				
LEHIGH AVE / HARLEM AVE GLENVIEW RD	LEHIGH AVE / HARLEM AVE: WASHINGTON ST TO DEWES ST; GLENVIEW RD: WASHINGTON ST TO MRS RR Miles = 0.50	STANDARD OVERLAY	\$3,390,000	GLENVIEW	1	2027-2031
		REHABILITATION - PAVEMENTS				

**FY 2026-2029 Rebuild Illinois  
Highway Improvement Program  
District 1  
Local Highways  
COOK COUNTY**

Route / Street	Location	Improvements	Est. Cost	City	MYP Years	
		TAMP Category			Past	Current
LEHIGH AVE / HARLEM AVE GLENVIEW RD	LEHIGH AVE / HARLEM AVE: WASHINGTON ST TO DEWES ST; GLENVIEW RD: WASHINGTON ST TO MRS RR	CONSTRUCTION ENGINEERING	\$217,000	GLENVIEW	1	2027-2031
		REHABILITATION - PAVEMENTS				
LINCOLN ST	AT N SHORE CHANNEL 0.1 MI E OF SHERMAN AVE	P.E. (PHASE II)	\$336,000	EVANSTON	2	2026
		RECONSTRUCTION - BRIDGES				
LINCOLN ST	AT N SHORE CHANNEL 0.1 MI E OF SHERMAN AVE	LAND ACQUISITION	\$200,000	EVANSTON	2	2026
		RECONSTRUCTION - BRIDGES				
LINCOLN ST	AT N SHORE CHANNEL 0.1 MI E OF SHERMAN AVE	BRIDGE REPLACEMENT	\$7,000,000	EVANSTON	2	2027-2031
		RECONSTRUCTION - BRIDGES				
LINCOLN ST	AT N SHORE CHANNEL 0.1 MI E OF SHERMAN AVE	CONSTRUCTION ENGINEERING	\$448,000	EVANSTON	2	2027-2031
		RECONSTRUCTION - BRIDGES				

**FY 2026-2029 Rebuild Illinois  
Highway Improvement Program  
District 1  
Local Highways  
COOK COUNTY**

Route / Street	Location	Improvements	Est. Cost	City	MYP Years	
		TAMP Category			Past	Current
MAIN ST WALKER RD EXT	MAIN ST: W OF WALKER RD TO E OF BOYER ST; WALKER RD EXT: N OF IC RR TO S OF MAIN ST Miles = 0.26	ADDITIONAL LANES	\$1,875,000	LEMONT	2	2027-2031
		INITIAL CONSTRUCTION - PAVEMENTS				
MAPLE AVE	31ST ST TO BROOKFIELD AVE Miles = 0.98	STANDARD OVERLAY	\$2,009,000	BROOKFIELD	1	2026
		REHABILITATION - PAVEMENTS				
MAPLE AVE	31ST ST TO BROOKFIELD AVE	CONSTRUCTION ENGINEERING	\$177,000	BROOKFIELD	1	2026
		REHABILITATION - PAVEMENTS				
MATTESON AVE	AT ILL 50 (CICERO AVE)	TRAF SIGNAL INSTALLATION	\$364,000	MATTESON	14	2027-2031
		MISCELLANEOUS IMPROVEMENTS				
MEADOWBROOK INDUSTRIAL CT	AT SALT CREEK 0.1 MI N OF MEADOWBROOK CT	BRIDGE REPLACEMENT	\$830,000	ROLLING MEADOWS	4	2027-2031
		RECONSTRUCTION - BRIDGES				
MEADOWBROOK INDUSTRIAL CT	AT SALT CREEK 0.1 MI N OF MEADOWBROOK CT	CONSTRUCTION ENGINEERING	\$66,000	ROLLING MEADOWS	4	2027-2031
		RECONSTRUCTION - BRIDGES				

**FY 2026-2029 Rebuild Illinois  
Highway Improvement Program  
District 1  
Local Highways  
COOK COUNTY**

Route / Street	Location	Improvements	Est. Cost	City	MYP Years	
		TAMP Category			Past	Current
MILWAUKEE AVE	LOGAN BLVD TO ARMITAGE AVE Miles = 1.18	STANDARD OVERLAY	\$9,440,000	CHICAGO	4	2026
		REHABILITATION - PAVEMENTS				
MONTROSE AVE	SAYRE AVE TO FOREST PRESERVE DR Miles = 0.48	STANDARD OVERLAY	\$563,000	HARWOOD HEIGHTS	3	2026
		REHABILITATION - PAVEMENTS				
MONTROSE AVE	SAYRE AVE TO FOREST PRESERVE DR	CONSTRUCTION ENGINEERING	\$45,000	HARWOOD HEIGHTS	3	2026
		REHABILITATION - PAVEMENTS				
N BALDWIN RD	AT BUFFALO CREEK 0.4 MI N OF DUNDEE RD	CULVERT REPLACEMENT	\$1,860,000	PALATINE	5	2026
		RECONSTRUCTION - BRIDGES				
N BALDWIN RD	AT BUFFALO CREEK 0.4 MI N OF DUNDEE RD	CONSTRUCTION ENGINEERING	\$147,000	PALATINE	5	2026
		RECONSTRUCTION - BRIDGES				
NORTH AVE	KOSTNER AVE TO KEDZIE AVE Miles = 1.52	RECONSTRUCTION	\$5,400,000	CHICAGO	3	2027-2031
		RECONSTRUCTION - PAVEMENTS				

**FY 2026-2029 Rebuild Illinois  
Highway Improvement Program  
District 1  
Local Highways  
COOK COUNTY**

Route / Street	Location	Improvements	Est. Cost	City	MYP Years	
		TAMP Category			Past	Current
OGDEN AVE	PULASKI RD TO WESTERN AVE Miles = 2.25	RECONSTRUCTION	\$19,858,000	CHICAGO	3	2027-2031
		RECONSTRUCTION - PAVEMENTS				
PALATINE RD	QUENTIN RD TO SMITH ST Miles = 0.73	RECONSTRUCTION	\$12,404,000	PALATINE	4	2026
		RECONSTRUCTION - PAVEMENTS				
PALATINE RD	QUENTIN RD TO SMITH ST	CONSTRUCTION ENGINEERING	\$287,000	PALATINE	4	2026
		RECONSTRUCTION - PAVEMENTS				
PFINGSTEN RD	W LAKE AVE TO E LAKE AVE	ADDITIONAL LANES	\$3,065,000	GLENVIEW	1	2027-2031
		INITIAL CONSTRUCTION - PAVEMENTS				
PFINGSTEN RD	W LAKE AVE TO E LAKE AVE	CONSTRUCTION ENGINEERING	\$245,000	GLENVIEW	1	2027-2031
		INITIAL CONSTRUCTION - PAVEMENTS				
RAILROAD AVE	NORTH AVE TO LAKE ST Miles = 0.13	RECONSTRUCTION	\$1,000,000	NORTHLAKE	3	2027-2031
		RECONSTRUCTION - PAVEMENTS				

**FY 2026-2029 Rebuild Illinois  
Highway Improvement Program  
District 1  
Local Highways  
COOK COUNTY**

Route / Street	Location	Improvements	Est. Cost	City	MYP Years	
		TAMP Category			Past	Current
RAILROAD AVE	NORTH AVE TO LAKE ST	CONSTRUCTION ENGINEERING	\$80,000	NORTHLAKE	3	2027-2031
		RECONSTRUCTION - PAVEMENTS				
RAVINIA AVE	AT 153RD ST	INTERSECTION RECONSTN	\$2,150,000	ORLAND PARK	1	2026
		RECONSTRUCTION - PAVEMENTS				
RAVINIA AVE	AT 153RD ST	CONSTRUCTION ENGINEERING	\$258,000	ORLAND PARK	1	2026
		RECONSTRUCTION - PAVEMENTS				
RIDGELAND AVE	NORTH AVE TO AUGUSTA ST Miles = 0.76	STANDARD OVERLAY	\$1,250,000	OAK PARK	1	2026
		REHABILITATION - PAVEMENTS				
RIDGELAND AVE	NORTH AVE TO AUGUSTA ST	CONSTRUCTION ENGINEERING	\$140,000	OAK PARK	1	2026
		REHABILITATION - PAVEMENTS				
SANTA FE DR	67TH ST TO 75TH ST	P.E. (PHASE II)	\$76,000	HODGKINS	4	2026
		REHABILITATION - PAVEMENTS				

**FY 2026-2029 Rebuild Illinois  
Highway Improvement Program  
District 1  
Local Highways  
COOK COUNTY**

Route / Street	Location	Improvements	Est. Cost	City	MYP Years	
		TAMP Category			Past	Current
SANTA FE DR	67TH ST TO 75TH ST Miles = 1.38	STANDARD OVERLAY	\$906,000	HODGKINS	4	2027-2031
		REHABILITATION - PAVEMENTS				
SANTA FE DR	67TH ST TO 75TH ST	CONSTRUCTION ENGINEERING	\$95,000	HODGKINS	4	2027-2031
		REHABILITATION - PAVEMENTS				
STATE ST	CASS ST TO 127TH ST Miles = 1.06	STANDARD OVERLAY	\$975,000	LEMONT	1	2026
		REHABILITATION - PAVEMENTS				
STATE ST	CASS ST TO 127TH ST	CONSTRUCTION ENGINEERING	\$94,000	LEMONT	1	2026
		REHABILITATION - PAVEMENTS				
VARIOUS	ARTERIAL ST RESURFACING (#103 NORTH)	STANDARD OVERLAY	\$8,000,000	CHICAGO	6	2026
		REHABILITATION - PAVEMENTS				
VARIOUS	ARTERIAL ST RESURFACING (#104 CENTRAL)	STANDARD OVERLAY	\$8,000,000	CHICAGO	6	2026
		REHABILITATION - PAVEMENTS				

**FY 2026-2029 Rebuild Illinois  
Highway Improvement Program  
District 1  
Local Highways  
COOK COUNTY**

Route / Street	Location	Improvements	Est. Cost	City	MYP Years	
		TAMP Category			Past	Current
VARIOUS	ARTERIAL ST RESURFACING (#105 SOUTH)	STANDARD OVERLAY	\$8,000,000	CHICAGO	6	2026
		REHABILITATION - PAVEMENTS				
VARIOUS	ARTERIAL ST RESURFACING (#106 FAR SOUTH)	STANDARD OVERLAY	\$8,000,000	CHICAGO	6	2026
		REHABILITATION - PAVEMENTS				
VARIOUS	ARTERIAL ST RESURFACING (#107 NORTH)	STANDARD OVERLAY	\$8,000,000	CHICAGO	5	2027-2031
		REHABILITATION - PAVEMENTS				
VARIOUS	ARTERIAL ST RESURFACING (#108 CENTRAL)	STANDARD OVERLAY	\$8,000,000	CHICAGO	5	2027-2031
		REHABILITATION - PAVEMENTS				
VARIOUS	ARTERIAL ST RESURFACING (#109 SOUTH)	STANDARD OVERLAY	\$8,000,000	CHICAGO	5	2027-2031
		REHABILITATION - PAVEMENTS				
VARIOUS	ARTERIAL ST RESURFACING (#110 FAR SOUTH)	STANDARD OVERLAY	\$8,000,000	CHICAGO	5	2027-2031
		REHABILITATION - PAVEMENTS				

**FY 2026-2029 Rebuild Illinois  
Highway Improvement Program  
District 1  
Local Highways  
COOK COUNTY**

Route / Street	Location	Improvements	Est. Cost	City	MYP Years	
		TAMP Category			Past	Current
VARIOUS	ARTERIAL ST RESURFACING (#111 NORTH)	STANDARD OVERLAY	\$8,000,000	CHICAGO	4	2027-2031
		REHABILITATION - PAVEMENTS				
VARIOUS	ARTERIAL ST RESURFACING (#112 CENTRAL)	STANDARD OVERLAY	\$8,000,000	CHICAGO	4	2027-2031
		REHABILITATION - PAVEMENTS				
VARIOUS	ARTERIAL ST RESURFACING (#113 SOUTH)	STANDARD OVERLAY	\$8,000,000	CHICAGO	4	2027-2031
		REHABILITATION - PAVEMENTS				
VARIOUS	ARTERIAL ST RESURFACING (#114 FAR SOUTH)	STANDARD OVERLAY	\$8,000,000	CHICAGO	4	2027-2031
		REHABILITATION - PAVEMENTS				
VARIOUS	ARTERIAL ST RESURFACING (#115 NORTH)	STANDARD OVERLAY	\$8,000,000	CHICAGO	3	2027-2031
		REHABILITATION - PAVEMENTS				
VARIOUS	ARTERIAL ST RESURFACING (#116 CENTRAL)	STANDARD OVERLAY	\$8,000,000	CHICAGO	3	2027-2031
		REHABILITATION - PAVEMENTS				

**FY 2026-2029 Rebuild Illinois  
Highway Improvement Program  
District 1  
Local Highways  
COOK COUNTY**

Route / Street	Location	Improvements	Est. Cost	City	MYP Years	
		TAMP Category			Past	Current
VARIOUS	ARTERIAL ST RESURFACING (#117 SOUTH)	STANDARD OVERLAY	\$8,000,000	CHICAGO	3	2027-2031
		REHABILITATION - PAVEMENTS				
VARIOUS	ARTERIAL ST RESURFACING (#118 FAR SOUTH)	STANDARD OVERLAY	\$8,000,000	CHICAGO	3	2027-2031
		REHABILITATION - PAVEMENTS				
VARIOUS	BRIDGE INSPECTION SERVICES #2	P.E. (BRIDGE INSPECTION)	\$7,200,000	CHICAGO	8	2026
		MISCELLANEOUS IMPROVEMENTS				
VARIOUS	BRIDGE / VIADUCT PAINTING - PROJECT #11	BRIDGE PAINTING	\$1,200,000	CHICAGO	10	2026
		PRESERVATION - BRIDGES				
VARIOUS	BRIDGE / VIADUCT PAINTING - PROJECT #12	BRIDGE PAINTING	\$1,200,000	CHICAGO	10	2026
		PRESERVATION - BRIDGES				
VARIOUS	BRIDGE / VIADUCT PAINTING - PROJECT #13	BRIDGE PAINTING	\$1,080,000	CHICAGO	10	2027-2031
		PRESERVATION - BRIDGES				

**FY 2026-2029 Rebuild Illinois  
Highway Improvement Program  
District 1  
Local Highways  
COOK COUNTY**

Route / Street	Location	Improvements	Est. Cost	City	MYP Years	
		TAMP Category			Past	Current
VARIOUS	BRIDGE / VIADUCT PAINTING - PROJECT #14	BRIDGE PAINTING	\$1,080,000	CHICAGO	10	2027-2031
		PRESERVATION - BRIDGES				
VARIOUS	BRIDGE / VIADUCT PAINTING - PROJECT #15	BRIDGE PAINTING	\$1,200,000	CHICAGO	9	2027-2031
		PRESERVATION - BRIDGES				
VARIOUS	BRIDGE / VIADUCT PAINTING - PROJECT #16	BRIDGE PAINTING	\$1,200,000	CHICAGO	9	2027-2031
		PRESERVATION - BRIDGES				
VARIOUS	BRIDGE / VIADUCT PAINTING - PROJECT #17	BRIDGE PAINTING	\$1,200,000	CHICAGO	8	2027-2031
		PRESERVATION - BRIDGES				
VARIOUS	BRIDGE / VIADUCT PAINTING - PROJECT #18	BRIDGE PAINTING	\$1,200,000	CHICAGO	8	2027-2031
		PRESERVATION - BRIDGES				
VARIOUS	BRIDGE / VIADUCT PAINTING - PROJECT #19	BRIDGE PAINTING	\$1,200,000	CHICAGO	5	2027-2031
		PRESERVATION - BRIDGES				

**FY 2026-2029 Rebuild Illinois  
Highway Improvement Program  
District 1  
Local Highways  
COOK COUNTY**

Route / Street	Location	Improvements	Est. Cost	City	MYP Years	
		TAMP Category			Past	Current
VARIOUS	BRIDGE / VIADUCT PAINTING - PROJECT #20	BRIDGE PAINTING	\$1,200,000	CHICAGO	5	2027-2031
		PRESERVATION - BRIDGES				
VARIOUS	SIGNAL CONTROLLER MODERNIZATION #2	TRAF SIGNAL MODERNIZATION	\$4,000,000	CHICAGO	3	2026
		MISCELLANEOUS IMPROVEMENTS				
VARIOUS	SIGNAL CONTROLLER MODERNIZATION #3	TRAF SIGNAL MODERNIZATION	\$4,000,000	CHICAGO	3	2026
		MISCELLANEOUS IMPROVEMENTS				
VARIOUS	SIGNAL CONTROLLER MODERNIZATION #4	TRAF SIGNAL MODERNIZATION	\$4,000,000	CHICAGO	3	2027-2031
		MISCELLANEOUS IMPROVEMENTS				
VARIOUS	TRAFFIC SIGNAL MODERNIZATION #1B	TRAF SIGNAL REPLACEMENT	\$6,400,000	CHICAGO	5	2026
		MISCELLANEOUS IMPROVEMENTS				
VARIOUS	TRAFFIC SIGNAL MODERNIZATION #2B	TRAF SIGNAL REPLACEMENT	\$6,400,000	CHICAGO	5	2027-2031
		MISCELLANEOUS IMPROVEMENTS				

**FY 2026-2029 Rebuild Illinois  
Highway Improvement Program  
District 1  
Local Highways  
COOK COUNTY**

Route / Street	Location	Improvements	Est. Cost	City	MYP Years	
		TAMP Category			Past	Current
VARIOUS	TRAFFIC SIGNAL MODERNIZATION #2A	TRAF SIGNAL REPLACEMENT	\$6,400,000	CHICAGO	5	2026
		MISCELLANEOUS IMPROVEMENTS				
VARIOUS	TRAFFIC SIGNAL MODERNIZATION #3A	TRAF SIGNAL MODERNIZATION	\$6,400,000	CHICAGO	3	2027-2031
		MISCELLANEOUS IMPROVEMENTS				
VARIOUS	TRAFFIC SIGNAL MODERNIZATION #4	P.E. (PHASE I)	\$2,400,000	CHICAGO	3	2027-2031
		MISCELLANEOUS IMPROVEMENTS				
VARIOUS	VARIOUS LOCATIONS IN CHICAGO	MISCELLANEOUS	\$50,000,000	CHICAGO	1	2026
		MISCELLANEOUS IMPROVEMENTS				
WESTWOOD DR/ NORWOOD DR	SAUK TRAIL TO WESTERN AVE	P.E. (PHASE II)	\$419,000	PARK FOREST	2	2026
		RECONSTRUCTION - PAVEMENTS				
WESTWOOD DR/ NORWOOD DR	SAUK TRAIL TO WESTERN AVE Miles = 1.75	RECONSTRUCTION	\$4,688,000	PARK FOREST	2	2027-2031
		RECONSTRUCTION - PAVEMENTS				

**FY 2026-2029 Rebuild Illinois  
Highway Improvement Program  
District 1  
Local Highways  
COOK COUNTY**

Route / Street	Location	Improvements	Est. Cost	City	MYP Years	
		TAMP Category			Past	Current
WESTWOOD DR/ NORWOOD DR	SAUK TRAIL TO WESTERN AVE	CONSTRUCTION ENGINEERING	\$281,000	PARK FOREST	1	2027-2031
		RECONSTRUCTION - PAVEMENTS				
WILLOW RD	FOREST WAY DR TO PROVIDENT AVE Miles = 0.87	RECONSTRUCTION	\$3,527,000	WINNETKA	16	2026
		RECONSTRUCTION - PAVEMENTS				
WOLF RD	143RD ST TO 167TH ST Miles = 3.00	RECONSTRUCTION	\$625,000	ORLAND PARK	9	2027-2031
		RECONSTRUCTION - PAVEMENTS				
WOLF RD	143RD ST TO 167TH ST Miles = 0.01	ADDITIONAL LANES	\$17,875,000	ORLAND PARK	6	2027-2031
		INITIAL CONSTRUCTION - PAVEMENTS				
WOLF RD	143RD ST TO 167TH ST	CONSTRUCTION ENGINEERING	\$1,000,000	ORLAND PARK	9	2027-2031
		INITIAL CONSTRUCTION - PAVEMENTS				

**FY 2026-2029 Rebuild Illinois  
Highway Improvement Program  
District 1  
Local Highways  
DUPAGE COUNTY**

Route / Street	Location	Improvements	Est. Cost	City	MYP Years	
		TAMP Category			Past	Current
ILL 19 IRVING PARK RD	E OF EICKLEMANN DR TO RUSH ST	INTERSECTION IMPROVEMENT TRAF SIGNAL MODERNIZATION	\$611,000	ITASCA	9	2027-2031
		SAFETY				
ILL 53 STATE ST	83RD ST TO JUSTAMERE RD	SIDEWALKS	\$919,000	WOODRIDGE	4	2026
		MISCELLANEOUS IMPROVEMENTS				
ILL 59 BIKE PATH	BATAVIA RD TO CONTINENTAL DR	BIKEWAY	\$935,000	WARRENVILLE	3	2026
		MISCELLANEOUS IMPROVEMENTS				
ILL 59 BIKE PATH	BATAVIA RD TO CONTINENTAL DR	CONSTRUCTION ENGINEERING	\$70,000	WARRENVILLE	3	2026
		MISCELLANEOUS IMPROVEMENTS				
31ST ST	HIGHLAND AVE TO MEYERS RD	BIKEWAY	\$2,187,000	DOWNERS GROVE OAK BROOK	13	2027-2031
		MISCELLANEOUS IMPROVEMENTS				
BEECHER AVE	AT W BRANCH DUPAGE RIVER 0.1 MI E OF WYNWOOD RD	BRIDGE REPLACEMENT	\$2,730,000	WINFIELD	2	2027-2031
		RECONSTRUCTION - BRIDGES				

**FY 2026-2029 Rebuild Illinois  
Highway Improvement Program  
District 1  
Local Highways  
DUPAGE COUNTY**

Route / Street	Location	Improvements	Est. Cost	City	MYP Years	
		TAMP Category			Past	Current
BEECHER AVE	AT W BRANCH DUPAGE RIVER 0.1 MI E OF WYNWOOD RD	CONSTRUCTION ENGINEERING	\$252,000	WINFIELD	2	2027-2031
		RECONSTRUCTION - BRIDGES				
BLOOMINGDALE RD	OVER CC&P RR N OF GLEN POINTE DR	BRIDGE REPLACEMENT	\$5,493,000	GLENDALE HEIGHTS	1	2027-2031
	ILLINOIS SPECIAL BRIDGE PROGRAM LOCAL PROJECT; CONTINGENT UPON JOINT FUNDING AGREEMENT BETWEEN IDOT, ICC, RAILROAD AND LOCAL AGENCY.					
		RECONSTRUCTION - BRIDGES				
BLOOMINGDALE RD	OVER CC&P RR N OF GLEN POINTE DR	CONSTRUCTION ENGINEERING	\$440,000	GLENDALE HEIGHTS	1	2027-2031
	ILLINOIS SPECIAL BRIDGE PROGRAM LOCAL PROJECT; CONTINGENT UPON JOINT FUNDING AGREEMENT BETWEEN IDOT, ICC, RAILROAD AND LOCAL AGENCY.					
		RECONSTRUCTION - BRIDGES				
BURLINGTON AVE	YACKLEY AVE TO LINCOLN AVE Miles = 0.72	RECONSTRUCTION	\$5,135,000	LISLE	2	2026
		RECONSTRUCTION - PAVEMENTS				
BURLINGTON AVE	YACKLEY AVE TO LINCOLN AVE	CONSTRUCTION ENGINEERING	\$233,000	LISLE	2	2026
		RECONSTRUCTION - PAVEMENTS				

**FY 2026-2029 Rebuild Illinois  
Highway Improvement Program  
District 1  
Local Highways  
DUPAGE COUNTY**

Route / Street	Location	Improvements	Est. Cost	City	MYP Years	
		TAMP Category			Past	Current
CHURCH RD COUNTY FARM RD GREENBROOK BLVD	CHURCH RD: ONTARIOVILLE RD TO COUNTY FARM RD; COUNTY FARM RD: CHURCH RD TO GREENBROOK BLVD; GREENBROOK BLVD: COUNTY FARM RD TO E OF RIDGE CROSSING	BIKEWAY	\$1,521,000	HANOVER PARK	3	2026
		MISCELLANEOUS IMPROVEMENTS				
CRICKET CREEK CONNECTION TRAIL	SALT CREEK GREENWAY TRAIL TO WEST AVE	BIKEWAY	\$3,200,000	ELMHURST VILLA PARK	4	2026
		MISCELLANEOUS IMPROVEMENTS				
CRICKET CREEK CONNECTION TRAIL	SALT CREEK GREENWAY TRAIL TO WEST AVE	CONSTRUCTION ENGINEERING	\$215,000	ELMHURST VILLA PARK	1	2026
		MISCELLANEOUS IMPROVEMENTS				
E BRANCH DUPAGE RIVER TRAIL	BENEDICTINE CONNECTOR	BIKEWAY	\$2,410,000		13	2026
		MISCELLANEOUS IMPROVEMENTS				
ELIZABETH DR	AT SALT CREEK 0.1 MI E OF CH 22	BRIDGE REPLACEMENT	\$3,099,000	WOOD DALE	6	2026
	ILLINOIS SPECIAL BRIDGE PROGRAM LOCAL PROJECT; CONTINGENT UPON LOCAL AGENCY PROVIDING MATCHING FUNDS.					
		RECONSTRUCTION - BRIDGES				

**FY 2026-2029 Rebuild Illinois  
Highway Improvement Program  
District 1  
Local Highways  
DUPAGE COUNTY**

Route / Street	Location	Improvements	Est. Cost	City	MYP Years	
		TAMP Category			Past	Current
ELIZABETH DR	AT SALT CREEK 0.1 MI E OF CH 22	CONSTRUCTION ENGINEERING	\$248,000	WOOD DALE	6	2026
ILLINOIS SPECIAL BRIDGE PROGRAM LOCAL PROJECT; CONTINGENT UPON LOCAL AGENCY PROVIDING MATCHING FUNDS.						
		RECONSTRUCTION - BRIDGES				
EVERGREEN ST	GREEN ST TO JEFFERSON ST Miles = 0.45	RECONSTRUCTION	\$7,800,000	BENSENVILLE	1	2027-2031
		RECONSTRUCTION - PAVEMENTS				
EVERGREEN ST	GREEN ST TO JEFFERSON ST	CONSTRUCTION ENGINEERING	\$468,000	BENSENVILLE	1	2027-2031
		RECONSTRUCTION - PAVEMENTS				
FOX LN	AT SALT CREEK W OF SALT CREEK LN	BRIDGE SUPERSTRUCTURE REHAB	\$2,500,000	HINSDALE	1	2027-2031
		REHABILITATION - BRIDGES				
FOX LN	AT SALT CREEK W OF SALT CREEK LN	CONSTRUCTION ENGINEERING	\$240,000	HINSDALE	1	2027-2031
		REHABILITATION - BRIDGES				

**FY 2026-2029 Rebuild Illinois  
Highway Improvement Program  
District 1  
Local Highways  
DUPAGE COUNTY**

Route / Street	Location	Improvements	Est. Cost	City	MYP Years	
		TAMP Category			Past	Current
FULLERTON AVE	GARY AVE TO SCHMALE RD Miles = 1.00	STANDARD OVERLAY	\$1,500,000	CAROL STREAM	1	2026
		REHABILITATION - PAVEMENTS				
GREEN ST	CHURCH RD TO YORK RD Miles = 0.52	RECONSTRUCTION	\$5,800,000	BENSENVILLE	1	2026
		RECONSTRUCTION - PAVEMENTS				
GREEN ST	CHURCH RD TO YORK RD	CONSTRUCTION ENGINEERING	\$290,000	BENSENVILLE	1	2026
		RECONSTRUCTION - PAVEMENTS				
MILL POND DR	SCHMALE RD TO EXCHANGE BLVD/PRESIDENT ST Miles = 0.50	STANDARD OVERLAY	\$938,000	GLENDALE HEIGHTS	1	2026
		REHABILITATION - PAVEMENTS				
N GRACE ST	NORTH AVE TO E ST CHARLES RD	BIKEWAY	\$2,321,000	LOMBARD	1	2026
		MISCELLANEOUS IMPROVEMENTS				
N GRACE ST	NORTH AVE TO E ST CHARLES RD	CONSTRUCTION ENGINEERING	\$180,000	LOMBARD	1	2026
		MISCELLANEOUS IMPROVEMENTS				

**FY 2026-2029 Rebuild Illinois  
Highway Improvement Program  
District 1  
Local Highways  
DUPAGE COUNTY**

Route / Street	Location	Improvements	Est. Cost	City	MYP Years	
		TAMP Category			Past	Current
NAPERVILLE RD	AT ILL 38	INTERSECTION IMPROVEMENT	\$6,530,000	WHEATON	1	2027-2031
		SAFETY				
NAPERVILLE RD	AT ILL 38	CONSTRUCTION ENGINEERING	\$473,000	WHEATON	1	2027-2031
		SAFETY				
ROBERT PALMER DR	N YORK ST TO S YORK ST Miles = 0.47	STANDARD OVERLAY	\$1,599,000	ELMHURST	1	2026
		REHABILITATION - PAVEMENTS				
ROBERT PALMER DR	N YORK ST TO S YORK ST	CONSTRUCTION ENGINEERING	\$112,000	ELMHURST	1	2026
		REHABILITATION - PAVEMENTS				
S VILLA AVE	AT SUGAR CREEK 0.8 MI N OF ROOSEVELT RD	BRIDGE REPLACEMENT	\$590,000	VILLA PARK	4	2026
		RECONSTRUCTION - BRIDGES				
S VILLA AVE	AT SUGAR CREEK 0.8 MI N OF ROOSEVELT RD	CONSTRUCTION ENGINEERING	\$72,000	VILLA PARK	4	2026
		RECONSTRUCTION - BRIDGES				

**FY 2026-2029 Rebuild Illinois  
Highway Improvement Program  
District 1  
Local Highways  
DUPAGE COUNTY**

Route / Street	Location	Improvements	Est. Cost	City	MYP Years	
		TAMP Category			Past	Current
SPRINGFIELD DR	LAKE ST TO SCHICK RD Miles = 1.13	STANDARD OVERLAY	\$535,000	BLOOMINGDALE	9	2027-2031
		REHABILITATION - PAVEMENTS				
SUNSET AVE	OVER UP RR S OF HIGHLAKE RD	RR CROSSING IMPROVEMENT	\$1,667,000		3	2026
		MISCELLANEOUS IMPROVEMENTS				
SUNSET AVE	OVER UP RR S OF HIGHLAKE RD	CONSTRUCTION ENGINEERING	\$174,000		3	2026
		MISCELLANEOUS IMPROVEMENTS				
VARIOUS	VARIOUS LOCATIONS IN LOMBARD	SIDEWALKS	\$1,573,000	LOMBARD	1	2026
		MISCELLANEOUS IMPROVEMENTS				
VARIOUS	VARIOUS LOCATIONS IN LOMBARD	CONSTRUCTION ENGINEERING	\$140,000	LOMBARD	1	2026
		MISCELLANEOUS IMPROVEMENTS				

**FY 2026-2029 Rebuild Illinois  
Highway Improvement Program  
District 1  
Local Highways  
KANE COUNTY**

Route / Street	Location	Improvements	Est. Cost	City	MYP Years	
		TAMP Category			Past	Current
1ST ST	ILL 72 TO DUNNING AVE Miles = 0.60	STANDARD OVERLAY	\$832,000	WEST DUNDEE	1	2026
		REHABILITATION - PAVEMENTS				
1ST ST	ILL 72 TO DUNNING AVE	CONSTRUCTION ENGINEERING	\$62,000	WEST DUNDEE	1	2026
		REHABILITATION - PAVEMENTS				
ANDERSON RD	AT ILL 38	TRAF SIGNAL INSTALLATION	\$3,054,000	ELBURN	1	2027-2031
		MISCELLANEOUS IMPROVEMENTS				
BARRINGTON AVE	VAN BUREN ST TO ILL 68 (PENNY AVE) Miles = 0.49	STANDARD OVERLAY	\$471,000	EAST DUNDEE	1	2026
		REHABILITATION - PAVEMENTS				
BARRINGTON AVE	VAN BUREN ST TO ILL 68 (PENNY AVE)	CONSTRUCTION ENGINEERING	\$33,000	EAST DUNDEE	1	2026
		REHABILITATION - PAVEMENTS				
BONCOSKY RD	AT JELKES CREEK 0.3 MI E OF SLEEPY HOLLOW RD	CULVERT REPLACEMENT	\$813,000	SLEEPY HOLLOW	1	2027-2031
		RECONSTRUCTION - BRIDGES				

**FY 2026-2029 Rebuild Illinois  
Highway Improvement Program  
District 1  
Local Highways  
KANE COUNTY**

Route / Street	Location	Improvements	Est. Cost	City	MYP Years	
		TAMP Category			Past	Current
BONCOSKY RD	AT JELKES CREEK 0.3 MI E OF SLEEPY HOLLOW RD	CONSTRUCTION ENGINEERING	\$104,000	SLEEPY HOLLOW	1	2027-2031
		RECONSTRUCTION - BRIDGES				
CHICAGO ST	AT FOX RIVER E OF US 31	P.E. (PHASE II)	\$720,000	ELGIN	3	2026
		REHABILITATION - BRIDGES				
CHICAGO ST	AT FOX RIVER E OF US 31	BRIDGE REHABILITATION	\$14,820,000	ELGIN	2	2027-2031
		REHABILITATION - BRIDGES				
CHICAGO ST	AT FOX RIVER E OF US 31	CONSTRUCTION ENGINEERING	\$960,000	ELGIN	2	2027-2031
		REHABILITATION - BRIDGES				
DAMISCH RD	AT REINKING RD	INTERSECTION RECONSTN	\$3,800,000	PINGREE GROVE	1	2026
		RECONSTRUCTION - PAVEMENTS				
DAMISCH RD	AT REINKING RD	CONSTRUCTION ENGINEERING	\$180,000	PINGREE GROVE	1	2026
		RECONSTRUCTION - PAVEMENTS				

**FY 2026-2029 Rebuild Illinois  
Highway Improvement Program  
District 1  
Local Highways  
KANE COUNTY**

Route / Street	Location	Improvements	Est. Cost	City	MYP Years	
		TAMP Category			Past	Current
FARNSWORTH AVE	BILTER RD TO SHEFFER RD	TRAF SIGNAL REPLACEMENT	\$4,351,000	AURORA	3	2027-2031
		MISCELLANEOUS IMPROVEMENTS				
GALENA BLVD	CONSTITUTION DR TO LOCUST ST	TRAF SIGNAL MODERNIZATION	\$3,571,000	AURORA	4	2026
		MISCELLANEOUS IMPROVEMENTS				
HARLEY RD	OVER UP RR 1.3 MI S OF ILL 38	P.E. (PHASE II)	\$371,000		1	2026
		RECONSTRUCTION - BRIDGES				
HARLEY RD	OVER UP RR 1.3 MI S OF ILL 38	LAND ACQUISITION	\$40,000		1	2026
		RECONSTRUCTION - BRIDGES				
HIGHLAND AVE	AT LYLE AVE	INTERSECTION IMPROVEMENT	\$712,000	ELGIN	1	2026
		SAFETY				
HIGHLAND AVE	AT LYLE AVE	CONSTRUCTION ENGINEERING	\$60,000	ELGIN	1	2026
		SAFETY				

**FY 2026-2029 Rebuild Illinois  
Highway Improvement Program  
District 1  
Local Highways  
KANE COUNTY**

Route / Street	Location	Improvements	Est. Cost	City	MYP Years	
		TAMP Category			Past	Current
INDIAN TRAIL RD	OHIO ST TO PENNSBURY LN	TRAF SIGNAL REPLACEMENT	\$2,964,000	AURORA	3	2026
		MISCELLANEOUS IMPROVEMENTS				
INDIAN TRAIL RD	OHIO ST TO PENNSBURY LN	CONSTRUCTION ENGINEERING	\$129,000	AURORA	3	2026
		MISCELLANEOUS IMPROVEMENTS				
KIMBALL ST	AT FOX RIVER	P.E. (PHASE II)	\$1,232,000	ELGIN	3	2026
		RECONSTRUCTION - BRIDGES				
KIMBALL ST	AT FOX RIVER	BRIDGE REPLACEMENT	\$20,000,000	ELGIN	3	2027-2031
		RECONSTRUCTION - BRIDGES				
KIMBALL ST	AT FOX RIVER	CONSTRUCTION ENGINEERING	\$1,600,000	ELGIN	3	2027-2031
		RECONSTRUCTION - BRIDGES				
KIRK RD	OVER UP RR 0.3 MI S OF ILL 38 (ROOSEVELT RD)	BRIDGE REPLACEMENT	\$31,250,000		10	2026
		RECONSTRUCTION - BRIDGES				

**FY 2026-2029 Rebuild Illinois  
Highway Improvement Program  
District 1  
Local Highways  
KANE COUNTY**

Route / Street	Location	Improvements	Est. Cost	City	MYP Years	
		TAMP Category			Past	Current
KIRK RD	OVER UP RR 0.3 MI S OF ILL 38 (ROOSEVELT RD)	CONSTRUCTION ENGINEERING	\$1,886,000		10	2026
		RECONSTRUCTION - BRIDGES				
L.W. BESINGER DR	LAKE MARIAN RD TO ILL 25 Miles = 0.75	RECONSTRUCTION	\$5,100,000	CARPENTERSVILLE	3	2026
		RECONSTRUCTION - PAVEMENTS				
L.W. BESINGER DR	LAKE MARIAN RD TO ILL 25	CONSTRUCTION ENGINEERING	\$340,000	CARPENTERSVILLE	3	2026
		RECONSTRUCTION - PAVEMENTS				
LIBERTY ST	CRANE ST TO DUPAGE CO LINE Miles = 0.51	RECONSTRUCTION	\$962,000	AURORA	3	2026
		RECONSTRUCTION - PAVEMENTS				
LIBERTY ST	CRANE ST TO DUPAGE CO LINE	CONSTRUCTION ENGINEERING	\$116,000	AURORA	3	2026
		RECONSTRUCTION - PAVEMENTS				
MAIN ST	RANDALL RD TO VAN NORTWICK AVE Miles = 0.95	RECONSTRUCTION	\$2,831,000	BATAVIA	4	2026
		RECONSTRUCTION - PAVEMENTS				

**FY 2026-2029 Rebuild Illinois  
Highway Improvement Program  
District 1  
Local Highways  
KANE COUNTY**

Route / Street	Location	Improvements	Est. Cost	City	MYP Years	
		TAMP Category			Past	Current
MAIN ST	RANDALL RD TO VAN NORTWICK AVE	CONSTRUCTION ENGINEERING	\$218,000	BATAVIA	4	2026
		RECONSTRUCTION - PAVEMENTS				
NEW YORK ST	AT FOX RIVER E OF US 31	BRIDGE SUBSTRUCTURE REHAB	\$17,600,000	AURORA	3	2026
		REHABILITATION - BRIDGES				
NEW YORK ST	AT FOX RIVER E OF US 31	CONSTRUCTION ENGINEERING	\$1,408,000	AURORA	3	2026
		REHABILITATION - BRIDGES				
RANDALL RD	WALMART ENT TO GYORR AVE Miles = 0.85	NEW CONSTRUCTION	\$51,823,000	ELGIN SOUTH ELGIN	1	2027-2031
		INITIAL CONSTRUCTION - PAVEMENTS				
RANDALL RD	AT BIG TIMBER RD Miles = 0.01	ADDITIONAL LANES	\$7,665,000		2	2027-2031
		INITIAL CONSTRUCTION - PAVEMENTS				
SPRUCE ST / MAIN ST	GILBERT ST TO KENYON RD Miles = 0.63	STANDARD OVERLAY	\$899,000	SOUTH ELGIN	1	2026
		REHABILITATION - PAVEMENTS				

**FY 2026-2029 Rebuild Illinois  
Highway Improvement Program  
District 1  
Local Highways  
KANE COUNTY**

Route / Street	Location	Improvements	Est. Cost	City	MYP Years	
		TAMP Category			Past	Current
SPRUCE ST / MAIN ST	GILBERT ST TO KENYON ST	CONSTRUCTION ENGINEERING	\$67,000	SOUTH ELGIN	1	2026
		REHABILITATION - PAVEMENTS				
SULLIVAN RD MITCHELL RD	SULLIVAN RD: W OF MITCHELL RD TO MITCHELL RD; MITCHELL RD: N OF SULLIVAN RD TO INDIAN TRAIL RD	TRAF SIGNAL INSTALLATION	\$1,900,000	AURORA	3	2027-2031
		MISCELLANEOUS IMPROVEMENTS				
VILLA AVE CENTER ST / DUNDEE AVE	VILLA AVE: GIFFORD ST TO CHICAGO ST; CENTER ST / DUNDEE AVE: CHICAGO ST TO SUMMIT ST Miles = 1.14	RECONSTRUCTION	\$3,125,000	ELGIN	2	2026
		RECONSTRUCTION - PAVEMENTS				

**FY 2026-2029 Rebuild Illinois  
Highway Improvement Program  
District 1  
Local Highways  
LAKE COUNTY**

Route / Street	Location	Improvements	Est. Cost	City	MYP Years	
		TAMP Category			Past	Current
ACORN DR BRUCE CIRCLE N BRIERWOODS LN	ACORN DR: OLD MCHENRY RD TO BRUCE CIRCLE N; BRUCE CIRCLE N: ACORN DR TO BRIERWOODS LN; BRIERWOODS LN: BRUCE CIRCLE N TO LAKE ZURICH NCL Miles = 1.36	STANDARD OVERLAY	\$355,000	HAWTHORN WOODS	1	2027-2031
		REHABILITATION - PAVEMENTS				
ACORN DR BRUCE CIRCLE N BRIERWOODS LN	ACORN DR: OLD MCHENRY RD TO BRUCE CIRCLE N; BRUCE CIRCLE N: ACORN DR TO BRIERWOODS LN; BRIERWOODS LN: BRUCE CIRCLE N TO LAKE ZURICH NCL	CONSTRUCTION ENGINEERING	\$28,000	HAWTHORN WOODS	1	2027-2031
		REHABILITATION - PAVEMENTS				
ARGONNE DR BROADWAY AVE	ARGONNE DR: NATOMA AVE TO BROADWAY AVE; BROADWAY AVE: ILL 137 TO ARGONNE DR Miles = 1.61	RECONSTRUCTION	\$15,952,000	NORTH CHICAGO	2	2027-2031
		RECONSTRUCTION - PAVEMENTS				
ARGONNE DR BROADWAY AVE	ARGONNE DR: NATOMA AVE TO BROADWAY AVE; BROADWAY AVE: ILL 137 TO ARGONNE DR	CONSTRUCTION ENGINEERING	\$1,210,000	NORTH CHICAGO	2	2027-2031
		RECONSTRUCTION - PAVEMENTS				
BEECH ST	AT RAVINE N OF BEECH LN	BRIDGE REPLACEMENT	\$2,252,000	HIGHLAND PARK	7	2027-2031
		RECONSTRUCTION - BRIDGES				

**FY 2026-2029 Rebuild Illinois  
Highway Improvement Program  
District 1  
Local Highways  
LAKE COUNTY**

Route / Street	Location	Improvements	Est. Cost	City	MYP Years	
		TAMP Category			Past	Current
BEECH ST	AT RAVINE N OF BEECH LN	CONSTRUCTION ENGINEERING	\$174,000	HIGHLAND PARK	7	2027-2031
		RECONSTRUCTION - BRIDGES				
BELVIDERE ST	OVER CNW RR & ILL 137	BRIDGE REPLACEMENT	\$2,700,000	WAUKEGAN	16	2026
		RECONSTRUCTION - BRIDGES				
BELVIDERE ST	OVER CNW RR & ILL 137	CONSTRUCTION ENGINEERING	\$216,000	WAUKEGAN	16	2026
		RECONSTRUCTION - BRIDGES				
CASEY RD	US 45 TO ILL 21 (MILWAUKEE AVE) Miles = 2.25	RECONSTRUCTION	\$1,110,000	LIBERTYVILLE	9	2026
		RECONSTRUCTION - PAVEMENTS				
CASEY RD	US 45 TO ILL 21 (MILWAUKEE AVE)	CONSTRUCTION ENGINEERING	\$88,000	LIBERTYVILLE	9	2026
		RECONSTRUCTION - PAVEMENTS				
CEDAR LAKE RD	HART RD TO PARK AVE Miles = 0.69	NEW CONSTRUCTION	\$38,360,000	ROUND LAKE	1	2027-2031
		INITIAL CONSTRUCTION - PAVEMENTS				

**FY 2026-2029 Rebuild Illinois  
Highway Improvement Program  
District 1  
Local Highways  
LAKE COUNTY**

Route / Street	Location	Improvements	Est. Cost	City	MYP Years	
		TAMP Category			Past	Current
DEAN AVE	AT RAVINE S OF CEDAR AVE	BRIDGE REPLACEMENT	\$4,000,000	HIGHLAND PARK	2	2027-2031
		RECONSTRUCTION - BRIDGES				
DEAN AVE	AT RAVINE S OF CEDAR AVE	CONSTRUCTION ENGINEERING	\$432,000	HIGHLAND PARK	2	2027-2031
		RECONSTRUCTION - BRIDGES				
DEERFIELD RD	MILWAUKEE AVE TO SAUNDERS RD Miles = 2.00	ADDITIONAL LANES	\$18,093,000	RIVERWOODS	10	2026
		INITIAL CONSTRUCTION - PAVEMENTS				
EVERETT RD	AT ILL 43 (WAUKEGAN RD)	LAND ACQUISITION	\$875,000	LAKE FOREST	1	2026
		SAFETY				
EVERETT RD	AT ILL 43 (WAUKEGAN RD)	CHANNELIZATION	\$2,519,000	LAKE FOREST	8	2027-2031
		SAFETY				
EVERETT RD	AT ILL 43 (WAUKEGAN RD)	CONSTRUCTION ENGINEERING	\$364,000	LAKE FOREST	1	2027-2031
		SAFETY				

**FY 2026-2029 Rebuild Illinois  
Highway Improvement Program  
District 1  
Local Highways  
LAKE COUNTY**

Route / Street	Location	Improvements	Est. Cost	City	MYP Years	
		TAMP Category			Past	Current
GREEN BAY RD	OVER UP RR 0.6 MI S OF ILL 176	BRIDGE REPLACEMENT	\$1,800,000	LAKE BLUFF	6	2027-2031
		RECONSTRUCTION - BRIDGES				
GREEN BAY RD	OVER UP RR 0.6 MI S OF ILL 176	CONSTRUCTION ENGINEERING	\$144,000	LAKE BLUFF	6	2027-2031
		RECONSTRUCTION - BRIDGES				
GREEN BAY RD	CENTRAL AVE TO CROFTRIDGE LN Miles = 0.79	RECONSTRUCTION	\$6,481,000	HIGHLAND PARK	3	2027-2031
		RECONSTRUCTION - PAVEMENTS				
GREEN BAY RD	CENTRAL AVE TO CROFTRIDGE LN	CONSTRUCTION ENGINEERING	\$660,000	HIGHLAND PARK	3	2027-2031
		RECONSTRUCTION - PAVEMENTS				
GREEN BAY RD	CROFTRIDGE LN TO CLAVEY RD Miles = 1.21	RECONSTRUCTION	\$11,000,000	HIGHLAND PARK	9	2027-2031
		RECONSTRUCTION - PAVEMENTS				
GREEN BAY RD	CROFTRIDGE LN TO CLAVEY RD	CONSTRUCTION ENGINEERING	\$560,000	HIGHLAND PARK	9	2027-2031
		RECONSTRUCTION - PAVEMENTS				

**FY 2026-2029 Rebuild Illinois  
Highway Improvement Program  
District 1  
Local Highways  
LAKE COUNTY**

Route / Street	Location	Improvements	Est. Cost	City	MYP Years	
		TAMP Category			Past	Current
GREENWOOD AVE	OVER UP RR W OF PERSHING RD	BRIDGE REPLACEMENT	\$6,100,000	WAUKEGAN	5	2026
		RECONSTRUCTION - BRIDGES				
GREENWOOD AVE	OVER UP RR W OF PERSHING RD	CONSTRUCTION ENGINEERING	\$480,000	WAUKEGAN	5	2026
		RECONSTRUCTION - BRIDGES				
LAKE ST	ST PETER ST TO ILL 83 (MAIN ST) Miles = 0.37	STANDARD OVERLAY	\$300,000	ANTIOCH	23	2027-2031
		REHABILITATION - PAVEMENTS				
LAKE ST	ST PETER ST TO ILL 83 (MAIN ST)	CONSTRUCTION ENGINEERING	\$22,000	ANTIOCH	5	2027-2031
		REHABILITATION - PAVEMENTS				
PRAIRIE AVE	WESTERN AVE TO GREEN BAY RD Miles = 0.49	STANDARD OVERLAY	\$930,000	HIGHWOOD	1	2027-2031
		REHABILITATION - PAVEMENTS				
PRAIRIE AVE	WESTERN AVE TO GREEN BAY RD	CONSTRUCTION ENGINEERING	\$74,000	HIGHWOOD	1	2027-2031
		REHABILITATION - PAVEMENTS				

**FY 2026-2029 Rebuild Illinois  
Highway Improvement Program  
District 1  
Local Highways  
LAKE COUNTY**

Route / Street	Location	Improvements	Est. Cost	City	MYP Years	
		TAMP Category			Past	Current
ROCKLAND RD	AT DES PLAINES RIVER 1.5 MI W OF I-94	BRIDGE REPLACEMENT	\$2,890,000	LIBERTYVILLE	9	2026
		RECONSTRUCTION - BRIDGES				
ROCKLAND RD	AT DES PLAINES RIVER 1.5 MI W OF I-94	CONSTRUCTION ENGINEERING	\$347,000	LIBERTYVILLE	9	2026
		RECONSTRUCTION - BRIDGES				
SAYTON RD	US 12 TO ROLLINS RD Miles = 0.43	STANDARD OVERLAY	\$560,000	FOX LAKE	10	2026
		REHABILITATION - PAVEMENTS				
SAYTON RD	US 12 TO ROLLINS RD	CONSTRUCTION ENGINEERING	\$27,000	FOX LAKE	10	2026
		REHABILITATION - PAVEMENTS				
SHERIDAN RD	GLEN FLORA AVE TO GRAND AVE Miles = 0.94	STANDARD OVERLAY	\$1,038,000	WAUKEGAN	1	2027-2031
		REHABILITATION - PAVEMENTS				
SHERIDAN RD	GLEN FLORA AVE TO GRAND AVE	CONSTRUCTION ENGINEERING	\$83,000	WAUKEGAN	1	2027-2031
		REHABILITATION - PAVEMENTS				

**FY 2026-2029 Rebuild Illinois  
Highway Improvement Program  
District 1  
Local Highways  
LAKE COUNTY**

Route / Street	Location	Improvements	Est. Cost	City	MYP Years	
		TAMP Category			Past	Current
SHERIDAN RD	OLD ELM RD TO HIGHWOOD AVE Miles = 1.27	STANDARD OVERLAY	\$1,785,000	HIGHWOOD HIGHLAND PARK	1	2027-2031
		REHABILITATION - PAVEMENTS				
SHERIDAN RD	OLD ELM RD TO HIGHWOOD AVE	CONSTRUCTION ENGINEERING	\$143,000	HIGHWOOD HIGHLAND PARK	1	2027-2031
		REHABILITATION - PAVEMENTS				
ST JOHNS AVE	AT RAVINE 0.1 MI S OF BLOOM ST	BRIDGE REPLACEMENT	\$3,636,000	HIGHLAND PARK	5	2026
		RECONSTRUCTION - BRIDGES				
ST JOHNS AVE	AT RAVINE 0.1 MI S OF BLOOM ST	CONSTRUCTION ENGINEERING	\$291,000	HIGHLAND PARK	5	2026
		RECONSTRUCTION - BRIDGES				
WAUKEGAN RD	AT WESTLEIGH RD	TRAF SIGNAL INSTALLATION	\$3,000,000	LAKE FOREST	2	2026
		MISCELLANEOUS IMPROVEMENTS				
WAUKEGAN RD	AT WESTLEIGH RD	CONSTRUCTION ENGINEERING	\$220,000	LAKE FOREST	2	2026
		MISCELLANEOUS IMPROVEMENTS				

**FY 2026-2029 Rebuild Illinois  
Highway Improvement Program  
District 1  
Local Highways  
LAKE COUNTY**

Route / Street	Location	Improvements	Est. Cost	City	MYP Years	
		TAMP Category			Past	Current
WILMOT RD	TELEGRAPH RD TO NORTH AVE Miles = 0.78	STANDARD OVERLAY	\$1,500,000	BANNOCKBURN	1	2027-2031
		REHABILITATION - PAVEMENTS				
WILMOT RD	TELEGRAPH RD TO NORTH AVE	CONSTRUCTION ENGINEERING	\$132,000	BANNOCKBURN	1	2027-2031
		REHABILITATION - PAVEMENTS				

**FY 2026-2029 Rebuild Illinois  
Highway Improvement Program  
District 1  
Local Highways  
MCHENRY COUNTY**

Route / Street	Location	Improvements	Est. Cost	City	MYP Years	
		TAMP Category			Past	Current
ALLENDALE RD	AT NIPPERSINK CREEK 0.4 MI E OF ILL 47	BRIDGE REPLACEMENT	\$4,500,000	GREENWOOD	6	2026
		RECONSTRUCTION - BRIDGES				
AYER ST MARENGO RD	AYER ST: MOKELER CREEK TO ILL 173; MARENGO RD: AYER ST TO ILL 173	SIDEWALKS	\$301,000	HARVARD	1	2027-2031
		MISCELLANEOUS IMPROVEMENTS				
BARREVILLE RD	BULL VALLEY RD TO AMES RD Miles = 2.82	DESIGNED OVERLAY	\$1,616,000	PRAIRIE GROVE MC HENRY	2	2027-2031
		REHABILITATION - PAVEMENTS				
BARREVILLE RD	BULL VALLEY RD TO AMES RD	CONSTRUCTION ENGINEERING	\$111,000	PRAIRIE GROVE MC HENRY	2	2027-2031
		REHABILITATION - PAVEMENTS				
BULL VALLEY RD	AT BOONE CREEK 0.2 MI E OF CURRAN RD	BRIDGE REPLACEMENT	\$1,300,000	MC HENRY	1	2027-2031
		RECONSTRUCTION - BRIDGES				
BULL VALLEY RD	AT BOONE CREEK 0.2 MI E OF CURRAN RD	CONSTRUCTION ENGINEERING	\$80,000	MC HENRY	1	2027-2031
		RECONSTRUCTION - BRIDGES				

**FY 2026-2029 Rebuild Illinois  
Highway Improvement Program  
District 1  
Local Highways  
MCHENRY COUNTY**

Route / Street	Location	Improvements	Est. Cost	City	MYP Years	
		TAMP Category			Past	Current
BUNKER HILL RD	AT DRAINAGE DITCH 1.8 MI W OF ILL 23 & RUSH CREEK 0.8 MI W OF ILL 23	BRIDGE REPLACEMENT	\$4,000,000		4	2027-2031
		RECONSTRUCTION - BRIDGES				
CENTER ST	AT STREAM N OF CIRCLE AVE	BRIDGE SUPERSTRUCTURE REPLACE	\$390,000	PORT BARRINGTON	3	2026
		REHABILITATION - BRIDGES				
CENTER ST	AT STREAM N OF CIRCLE AVE	CONSTRUCTION ENGINEERING	\$56,000	PORT BARRINGTON	3	2026
		REHABILITATION - BRIDGES				
CHARLES RD	AT SLOUGH CREEK S OF NELSON RD	BRIDGE REHABILITATION	\$6,000,000		2	2027-2031
		REHABILITATION - BRIDGES				
DIGGINS ST SUMNER ST	DIGGINS ST: FRONT ST TO SUMNER ST; SUMNER ST: DIGGINS ST TO US 14	P.E. (PHASE II)	\$104,000	HARVARD	1	2027-2031
		REHABILITATION - PAVEMENTS				
DIGGINS ST SUMNER ST	DIGGINS ST: FRONT ST TO SUMNER ST; SUMNER ST: DIGGINS ST TO US 14 Miles = 0.33	STANDARD OVERLAY	\$1,333,000	HARVARD	1	2027-2031
		REHABILITATION - PAVEMENTS				

**FY 2026-2029 Rebuild Illinois  
Highway Improvement Program  
District 1  
Local Highways  
MCHENRY COUNTY**

Route / Street	Location	Improvements	Est. Cost	City	MYP Years	
		TAMP Category			Past	Current
DIGGINS ST SUMNER ST	DIGGINS ST: FRONT ST TO SUMNER ST; SUMNER ST: DIGGINS ST TO US 14	CONSTRUCTION ENGINEERING	\$175,000	HARVARD	1	2027-2031
		REHABILITATION - PAVEMENTS				
FRANK RD	MILLER RD TO ALGONQUIN RD Miles = 1.05	RECONSTRUCTION	\$2,167,000	LAKE IN THE HILLS	2	2027-2031
		RECONSTRUCTION - PAVEMENTS				
GRAF RD	AT PISCASAW CREEK 0.4 MI E OF MAXON RD	P.E. (PHASE II)	\$320,000		2	2026
		RECONSTRUCTION - BRIDGES				
GRAF RD	AT PISCASAW CREEK 0.4 MI E OF MAXON RD	BRIDGE REPLACEMENT	\$3,500,000		2	2027-2031
		RECONSTRUCTION - BRIDGES				
HARMONY RD	AT COON CREEK 0.3 MI E OF PAYNE RD	BRIDGE REPLACEMENT	\$3,500,000		6	2027-2031
		RECONSTRUCTION - BRIDGES				

**FY 2026-2029 Rebuild Illinois  
Highway Improvement Program  
District 1  
Local Highways  
MCHENRY COUNTY**

Route / Street	Location	Improvements	Est. Cost	City	MYP Years	
		TAMP Category			Past	Current
HOWE RD WONDER LAKE RD	HOWE RD: WCL OF GREENWOOD TO ECL OF GREENWOOD; WONDER LAKE RD: HOWE RD TO WHITE OAKS RD Miles = 1.29	RECONSTRUCTION	\$380,000	GREENWOOD	3	2027-2031
		RECONSTRUCTION - PAVEMENTS				
HOWE RD WONDER LAKE RD	HOWE RD: WCL OF GREENWOOD TO ECL OF GREENWOOD; WONDER LAKE RD: HOWE RD TO WHITE OAKS RD	CONSTRUCTION ENGINEERING	\$21,000	GREENWOOD	3	2027-2031
		RECONSTRUCTION - PAVEMENTS				
JOHNSON RD	AT NIPPERSINK CREEK 0.1 MI S OF O'BRIEN RD	BRIDGE REPLACEMENT	\$3,000,000		7	2026
		RECONSTRUCTION - BRIDGES				
LAKEVIEW DR	AT ISLAND LAKE N OF ILL 176	BRIDGE REPLACEMENT	\$1,300,000	ISLAND LAKE	14	2026
		RECONSTRUCTION - BRIDGES				
LAKEVIEW DR	AT ISLAND LAKE N OF ILL 176	CONSTRUCTION ENGINEERING	\$40,000	ISLAND LAKE	14	2026
		RECONSTRUCTION - BRIDGES				

**FY 2026-2029 Rebuild Illinois  
Highway Improvement Program  
District 1  
Local Highways  
MCHENRY COUNTY**

Route / Street	Location	Improvements	Est. Cost	City	MYP Years	
		TAMP Category			Past	Current
MARENGO RD	AIRPORT RD TO ILL 23 Miles = 1.01	STANDARD OVERLAY	\$1,500,000	HARVARD	3	2026
		REHABILITATION - PAVEMENTS				
MARENGO RD	AIRPORT RD TO ILL 23	CONSTRUCTION ENGINEERING	\$120,000	HARVARD	3	2026
		REHABILITATION - PAVEMENTS				
MARENGO RD	AT RUSH CREEK 0.6 MI S OF AIRPORT RD	BRIDGE REPLACEMENT	\$1,500,000	HARVARD	2	2026
		RECONSTRUCTION - BRIDGES				
MARENGO RD	AT RUSH CREEK 0.6 MI S OF AIRPORT RD	CONSTRUCTION ENGINEERING	\$144,000	HARVARD	2	2026
		RECONSTRUCTION - BRIDGES				
MELODY LN	AT SILVER CREEK 0.1 MI W OF ILL 47	BRIDGE REPLACEMENT	\$1,200,000	WOODSTOCK	6	2026
		RECONSTRUCTION - BRIDGES				
MELODY LN	AT SILVER CREEK 0.1 MI W OF ILL 47	CONSTRUCTION ENGINEERING	\$160,000	WOODSTOCK	6	2026
		RECONSTRUCTION - BRIDGES				

**FY 2026-2029 Rebuild Illinois  
Highway Improvement Program  
District 1  
Local Highways  
MCHENRY COUNTY**

Route / Street	Location	Improvements	Est. Cost	City	MYP Years	
		TAMP Category			Past	Current
ORLEANS ST INDUSTRIAL DR OAK DR	ORLEANS ST: MCCULLOM LAKE RD TO INDUSTRIAL DR; INDUSTRIAL DR: ORLEANS ST TO OAK DR; OAK DR: INDUSTRIAL DR TO ILL 120	P.E. (PHASE I)	\$40,000	MC HENRY	1	2027-2031
		REHABILITATION - PAVEMENTS				
ORLEANS ST INDUSTRIAL DR OAK DR	ORLEANS ST: MCCULLOM LAKE RD TO INDUSTRIAL DR; INDUSTRIAL DR: ORLEANS ST TO OAK DR; OAK DR: INDUSTRIAL DR TO ILL 120	P.E. (PHASE II)	\$40,000	MC HENRY	1	2027-2031
		REHABILITATION - PAVEMENTS				
ORLEANS ST INDUSTRIAL DR OAK DR	ORLEANS ST: MCCULLOM LAKE RD TO INDUSTRIAL DR; INDUSTRIAL DR: ORLEANS ST TO OAK DR; OAK DR: INDUSTRIAL DR TO ILL 120 Miles = 1.27	STANDARD OVERLAY	\$1,300,000	MC HENRY	1	2027-2031
		REHABILITATION - PAVEMENTS				
ORLEANS ST INDUSTRIAL DR OAK DR	ORLEANS ST: MCCULLOM LAKE RD TO INDUSTRIAL DR; INDUSTRIAL DR: ORLEANS ST TO OAK DR; OAK DR: INDUSTRIAL DR TO ILL 120	CONSTRUCTION ENGINEERING	\$80,000	MC HENRY	1	2027-2031
		REHABILITATION - PAVEMENTS				
PAULSON RD	AT N BRANCH KISHWAUKEE RIVER 0.6 MI N OF US 14	BRIDGE REPLACEMENT	\$4,060,000		4	2027-2031
		RECONSTRUCTION - BRIDGES				

**FY 2026-2029 Rebuild Illinois  
Highway Improvement Program  
District 1  
Local Highways  
MCHENRY COUNTY**

Route / Street	Location	Improvements	Est. Cost	City	MYP Years	
		TAMP Category			Past	Current
THAYER RD	AT NIPPERSINK CREEK 0.2 MI W OF ILL 47	BRIDGE REPLACEMENT	\$2,000,000		2	2026
		RECONSTRUCTION - BRIDGES				
W SOLON RD	AT N BRANCH NIPPERSINK CREEK 0.5 MI E OF ILL 31	BRIDGE REPLACEMENT	\$4,270,000		6	2026
		RECONSTRUCTION - BRIDGES				

**FY 2026-2029 Rebuild Illinois  
Highway Improvement Program  
District 1  
Local Highways  
WILL COUNTY**

Route / Street	Location	Improvements	Est. Cost	City	MYP Years	
		TAMP Category			Past	Current
US 45 LAGRANGE RD	BIRCH AVE TO LAPORTE RD	BIKEWAY	\$800,000	MOKENA	2	2026
		MISCELLANEOUS IMPROVEMENTS				
US 45 LAGRANGE RD	BIRCH AVE TO LAPORTE RD	CONSTRUCTION ENGINEERING	\$96,000	MOKENA	2	2026
		MISCELLANEOUS IMPROVEMENTS				
ILL 50 CICERO AVE	UNIVERSITY PKWY TO MONEE NCL	LIGHTING	\$1,000,000	UNIVERSITY PARK	11	2027-2031
		MISCELLANEOUS IMPROVEMENTS				
ILL 50 CICERO AVE	UNIVERSITY PKWY TO MONEE NCL	CONSTRUCTION ENGINEERING	\$50,000	UNIVERSITY PARK	11	2027-2031
		MISCELLANEOUS IMPROVEMENTS				
87TH ST	AT SPRINGBROOK CREEK 0.1 MI E OF SPRINGBROOK DR	BRIDGE REPLACEMENT	\$3,415,000	NAPERVILLE	5	2026
		RECONSTRUCTION - BRIDGES				
87TH ST	AT SPRINGBROOK CREEK 0.1 MI E OF SPRINGBROOK DR	CONSTRUCTION ENGINEERING	\$273,000	NAPERVILLE	5	2026
		RECONSTRUCTION - BRIDGES				

**FY 2026-2029 Rebuild Illinois  
Highway Improvement Program  
District 1  
Local Highways  
WILL COUNTY**

Route / Street	Location	Improvements	Est. Cost	City	MYP Years	
		TAMP Category			Past	Current
143RD ST	LEMONT RD TO BELL RD Miles = 3.50	ADDITIONAL LANES	\$29,934,000	HOMER GLEN	2	2026
		INITIAL CONSTRUCTION - PAVEMENTS				
151ST ST	CEDAR RD TO BELL RD Miles = 2.51	RECONSTRUCTION	\$10,143,000	HOMER GLEN	3	2026
		RECONSTRUCTION - PAVEMENTS				
151ST ST	CEDAR RD TO BELL RD	CONSTRUCTION ENGINEERING	\$708,000	HOMER GLEN	3	2026
		RECONSTRUCTION - PAVEMENTS				
ABE ST	AT SPRING CREEK 0.2 MI N OF JACKSON ST	BRIDGE REPLACEMENT	\$2,500,000	JOLIET	11	2026
		RECONSTRUCTION - BRIDGES				
ABE ST	AT SPRING CREEK 0.2 MI N OF JACKSON ST	CONSTRUCTION ENGINEERING	\$200,000	JOLIET	11	2026
		RECONSTRUCTION - BRIDGES				
BURVILLE RD	MAIN ST TO STATE ST Miles = 1.17	RECONSTRUCTION	\$4,060,000	CRETE	2	2026
		RECONSTRUCTION - PAVEMENTS				

**FY 2026-2029 Rebuild Illinois  
Highway Improvement Program  
District 1  
Local Highways  
WILL COUNTY**

Route / Street	Location	Improvements	Est. Cost	City	MYP Years	
		TAMP Category			Past	Current
BURVILLE RD	MAIN ST TO STATE ST	CONSTRUCTION ENGINEERING	\$552,000	CRETE	2	2026
		RECONSTRUCTION - PAVEMENTS				
EXCHANGE ST	CRETE RD TO ILL 394 Miles = 1.60	RECONSTRUCTION	\$883,000	CRETE	14	2026
		RECONSTRUCTION - PAVEMENTS				
EXCHANGE ST	CRETE RD TO ILL 394	CONSTRUCTION ENGINEERING	\$37,000	CRETE	14	2026
		RECONSTRUCTION - PAVEMENTS				
FARRELL RD	AT SPRING CREEK	BRIDGE REPLACEMENT	\$1,032,000	JOLIET	9	2026
		ILLINOIS SPECIAL BRIDGE PROGRAM LOCAL PROJECT; CONTINGENT UPON LOCAL AGENCY PROVIDING MATCHING FUNDS. RECONSTRUCTION - BRIDGES				
FARRELL RD	AT SPRING CREEK	CONSTRUCTION ENGINEERING	\$46,000	JOLIET	9	2026
		ILLINOIS SPECIAL BRIDGE PROGRAM LOCAL PROJECT; CONTINGENT UPON LOCAL AGENCY PROVIDING MATCHING FUNDS. RECONSTRUCTION - BRIDGES				

**FY 2026-2029 Rebuild Illinois  
Highway Improvement Program  
District 1  
Local Highways  
WILL COUNTY**

Route / Street	Location	Improvements	Est. Cost	City	MYP Years	
		TAMP Category			Past	Current
GOULD ST	PENFIELD ST TO INDIANA AVE Miles = 0.12	STANDARD OVERLAY	\$200,000	BEECHER	5	2026
		REHABILITATION - PAVEMENTS				
GOULD ST	PENFIELD ST TO INDIANA AVE	CONSTRUCTION ENGINEERING	\$16,000	BEECHER	5	2026
		REHABILITATION - PAVEMENTS				
KANKAKEE ST	AT FORKED CREEK 0.3 MI N OF ILL 53	BRIDGE REPLACEMENT	\$1,100,000	WILMINGTON	14	2026
		RECONSTRUCTION - BRIDGES				
KANKAKEE ST	AT FORKED CREEK 0.3 MI N OF ILL 53	CONSTRUCTION ENGINEERING	\$48,000	WILMINGTON	13	2026
		RECONSTRUCTION - BRIDGES				
MONEE-MANHATTAN RD	AT CLEVELAND AVE	CHANNELIZATION INTERSECTION IMPROVEMENT	\$2,490,000	MONEE	10	2026
		SAFETY				
MONEE-MANHATTAN RD	AT CLEVELAND AVE	CONSTRUCTION ENGINEERING	\$210,000	MONEE	10	2026
		SAFETY				

**FY 2026-2029 Rebuild Illinois  
Highway Improvement Program  
District 1  
Local Highways  
WILL COUNTY**

Route / Street	Location	Improvements	Est. Cost	City	MYP Years	
		TAMP Category			Past	Current
REMINGTON BLVD	WEBER RD TO CLAAR BLVD / W 115TH ST Miles = 0.90	STANDARD OVERLAY	\$805,000	ROMEOVILLE BOLINGBROOK	1	2026
		REHABILITATION - PAVEMENTS				
REMINGTON BLVD	WEBER RD TO CLAAR BLVD / W 115 ST	CONSTRUCTION ENGINEERING	\$45,000	ROMEOVILLE BOLINGBROOK	1	2026
		REHABILITATION - PAVEMENTS				
ROYCE RD	AT DUPAGE RIVER W OF ILL 53	BRIDGE SUPERSTRUCTURE REPLACE	\$1,594,000	BOLINGBROOK	2	2026
		REHABILITATION - BRIDGES				
SEIL RD	AT DUPAGE RIVER	BRIDGE REPLACEMENT	\$4,400,000	SHOREWOOD	4	2026
		RECONSTRUCTION - BRIDGES				
SEIL RD	RAVEN RD TO I-55 FR Miles = 0.40	RECONSTRUCTION	\$3,686,000	SHOREWOOD	2	2026
		RECONSTRUCTION - PAVEMENTS				
SEIL RD	RAVEN RD TO I-55 FR	CONSTRUCTION ENGINEERING	\$528,000	SHOREWOOD	4	2026
		RECONSTRUCTION - BRIDGES				

**FY 2026-2029 Rebuild Illinois  
Highway Improvement Program  
District 1  
Local Highways  
WILL COUNTY**

Route / Street	Location	Improvements	Est. Cost	City	MYP Years	
		TAMP Category			Past	Current
SHEPLEY RD	AT DUPAGE RIVER 0.5 MI SE OF RIVER RD	BRIDGE REPLACEMENT	\$7,005,000		5	2026
		RECONSTRUCTION - BRIDGES				
SHEPLEY RD	AT DUPAGE RIVER 0.5 MI SE OF RIVER RD	CONSTRUCTION ENGINEERING	\$450,000		5	2026
		RECONSTRUCTION - BRIDGES				
SMITH RD	AT LONG RUN CREEK 0.3 MI S OF 135TH ST	BRIDGE SUPERSTRUCTURE REPLACE	\$1,888,000		10	2026
	ILLINOIS SPECIAL BRIDGE PROGRAM LOCAL PROJECT; CONTINGENT UPON LOCAL AGENCY PROVIDING MATCHING FUNDS.					
		REHABILITATION - BRIDGES				
SMITH RD	AT LONG RUN CREEK 0.3 MI S OF 135TH ST	CONSTRUCTION ENGINEERING	\$187,000		2	2026
	ILLINOIS SPECIAL BRIDGE PROGRAM LOCAL PROJECT; CONTINGENT UPON LOCAL AGENCY PROVIDING MATCHING FUNDS.					
		REHABILITATION - BRIDGES				
THEODORE ST	AT ROCK RUN CREEK 1.5 MI E OF I-55	BRIDGE REPLACEMENT	\$3,975,000	JOLIET	6	2026
		RECONSTRUCTION - BRIDGES				

**FY 2026-2029 Rebuild Illinois  
Highway Improvement Program  
District 1  
Local Highways  
WILL COUNTY**

Route / Street	Location	Improvements	Est. Cost	City	MYP Years	
		TAMP Category			Past	Current
THEODORE ST	AT ROCK RUN CREEK 1.5 MI E OF I-55	CONSTRUCTION ENGINEERING	\$318,000	JOLIET	6	2026
		RECONSTRUCTION - BRIDGES				

**FY 2026-2029 Rebuild Illinois  
Highway Improvement Program  
District 1  
Local Highways  
DISTRICT-WIDE**

Route / Street	Location	Improvements	Est. Cost	City	MYP Years	
		TAMP Category			Past	Current
VARIOUS	DISTRICTWIDE CMAQ PROJECTS	MISCELLANEOUS PROJECTS	\$122,375,000		4	2026
		MISCELLANEOUS IMPROVEMENTS				
VARIOUS	DISTRICTWIDE CMAQ PROJECTS	MISCELLANEOUS PROJECTS	\$443,043,000		3	2027-2031
		MISCELLANEOUS IMPROVEMENTS				



## DISTRICT 2

**3,382** LANE MILES  
OF HIGHWAYS

**838** BRIDGES

**10 MILLION**  
MILES OF TRAVEL  
DAILY

**\$2.4 BILLION**  
FOR IMPROVEMENTS  
DURING FY 2026-2031

### MAJOR DISTRICT HIGHWAY PROJECTS BY COUNTY

#### BOONE

- U.S. 20 Business:** \$53.6 million for additional lanes and reconstruction of 4 miles, bridge replacement, culvert replacement, intersection improvement and additional improvements from Shaw Road east of Winnebago County line to 0.1 mile northeast of State Street in Belvidere.

#### CARROLL

- Illinois 78:** \$4.9 million for culvert replacement north of Apple Hill Road to south of Ideal Road.

#### HENRY

- Illinois 78:** \$17.3 million for resurfacing 10 miles from South Street in Annawan to the Kewanee northern corporate limits.

#### JO DAVIESS

- U.S. 20:** \$16 million for reconstruction of 2.7 miles from 0.1 mile east of Illinois 78 (North) to the Stephenson County line.

#### LEE

- Illinois 38:** \$18.8 million for resurfacing 13.4 miles from Sink Hollow Road to Western Avenue in Ashton.

#### OGLE AND WINNEBAGO

- Illinois 2:** \$112 million for reconstruction of 10.3 miles, bridge replacement, culvert replacement, bridge deck overlay, bridge repair and additional improvements from Illinois 72 (East) in Byron to Beltline Road south of Rockford.

#### ROCK ISLAND

- I-74:** \$105.9 million for reconstruction and additional lanes of 3 miles, bridge replacements, interchange reconstruction, lighting, culvert replacements, land acquisition and additional improvements at the Illinois 5 interchange in Moline. *Data Driven Decisions project.*
- I-80:** \$441.5 million to replace the bridge over the Mississippi River. Illinois is leading the project, with Iowa sharing equally in the cost.
- U.S. 67:** \$309 million to replace the bridge over the Mississippi River. Illinois is leading the project, with Iowa sharing equally in the cost.

#### STEPHENSON

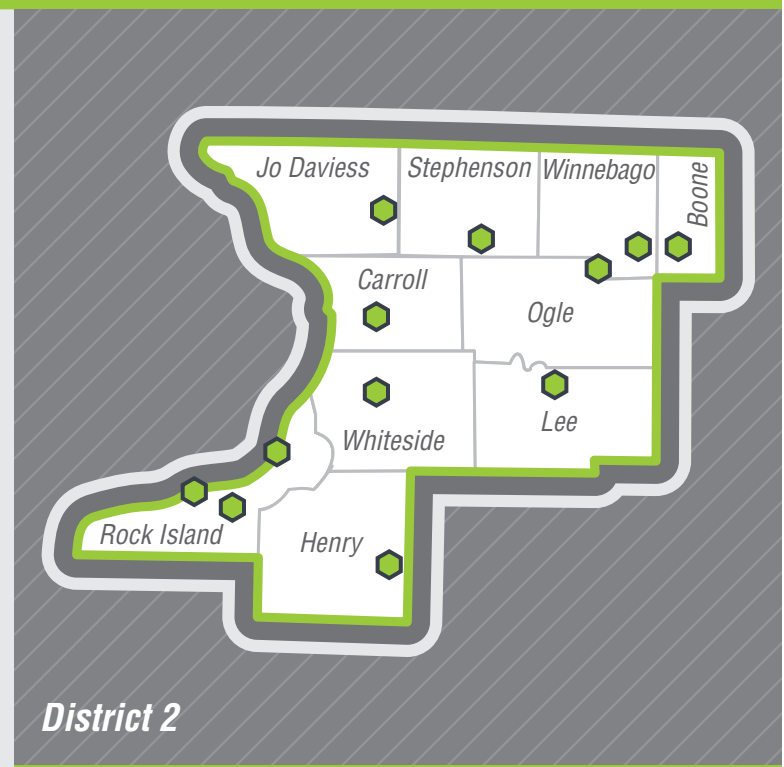
- Illinois 26/72:** \$24.3 million for reconstruction of 5.9 miles and culvert replacement from south of Rudy Road south of Freeport to Illinois 72 (West) from north of U.S. 20 Business to south of Empire Street in Freeport.

#### WHITESIDE

- U.S. 30/Illinois 78:** \$18.7 million for reconstruction and resurfacing of 2.1 miles, intersection improvement and ADA improvements on U.S. 30 from Illinois 78 (North) to Jackson Street and on Illinois 78 from U.S. 30 to 0.1 mile south in Morrison.

#### WINNEBAGO

- U.S. 20:** \$25.5 million for reconstruction and additional lanes of 0.7 mile, bridge replacement and additional improvements from Mill Road to east of the Kishwaukee River, including the Service Road from Mill Road west 0.3 mile.



**FY 2026-2031 Rebuild Illinois  
Highway Improvement Program  
District 2  
State Highways**

Route / Street	Location	Improvements	Est. Cost	County	MYP Years	
		TAMP Category			Past	Current
I 39 US 51	LASALLE CO LINE TO OGLE CO LINE Miles = 9.62	ULTRA-THIN BND WR COURSE MICROSURFACING JOINT REPAIR PATCHING <div>PRESERVATION - PAVEMENTS</div>	\$12,600,000	LEE	1	2026
I 39 US 51	LASALLE CO LINE TO OGLE CO LINE	CONSTRUCTION ENGINEERING <div>PRESERVATION - PAVEMENTS</div>	\$1,875,000	LEE	1	2026
I 39 US 51	OVER I-88 IN ROCHELLE	BRIDGE NEW DECK BRIDGE REHABILITATION <div>REHABILITATION - BRIDGES</div>	\$4,410,000	OGLE	4	2027-2031
				<b>Structure Information</b>		
				Str Number	AADT	Truck Pct NHS
				0710062	9,750	38 Y
				0710063	9,750	38 Y
I 39 US 51	OVER I-88 IN ROCHELLE	P.E. (PHASE II) <div>REHABILITATION - BRIDGES</div>	\$400,000	OGLE	4	2026
I 39	UP RR 0.7 MI S OF ILL 38	BRIDGE DECK OVERLAY BRIDGE DECK REPAIRS BRIDGE REPAIR BRIDGE JOINT REPLACE/REPAIR <div>PRESERVATION - BRIDGES</div>	\$1,260,000	OGLE	5	2027-2031

**FY 2026-2031 Rebuild Illinois  
Highway Improvement Program  
District 2  
State Highways**

Route / Street	Location	Improvements	Est. Cost	County	MYP Years	
		TAMP Category			Past	Current
I 39	UP RR 0.7 MI S OF ILL 38	SLOPE STABILIZATION	\$1,260,000	OGLE	5	2027-2031
		MISCELLANEOUS IMPROVEMENTS				
I 39	UP RR 0.7 MI S OF ILL 38	LAND ACQUISITION	\$100,000	OGLE	5	2026
		PRESERVATION - BRIDGES				
I 39	ILL 38 INTCHG E OF ROCHELLE	CONSTRUCTION ENGINEERING	\$510,000	OGLE	1	2026
		REHABILITATION - BRIDGES				
I 39 US 51	LEE CO LINE TO 0.8 MI N OF BLACKHAWK RD  DATA DRIVEN DECISIONS PROJECT.	P.E. (PHASE I)	\$7,500,000	OGLE WINNEBAGO	1	2026
		INITIAL CONSTRUCTION - PAVEMENTS				
I 39 US 51	LEE CO LINE TO 0.8 MI N OF BLACKHAWK RD  DATA DRIVEN DECISIONS PROJECT.	P.E. (PHASE I) P.E. (CONSULTANT TSL)	\$7,500,000	OGLE WINNEBAGO	1	2027-2031
		INITIAL CONSTRUCTION - PAVEMENTS				

**FY 2026-2031 Rebuild Illinois  
Highway Improvement Program  
District 2  
State Highways**

Route / Street	Location	Improvements	Est. Cost	County	MYP Years	
		TAMP Category			Past	Current
I 39 US 51	LEE CO LINE TO 0.8 MI N OF BLACKHAWK RD  <i>DATA DRIVEN DECISIONS PROJECT.</i>	LAND ACQUISITION	\$250,000	OGLE WINNEBAGO	1	2027-2031
		INITIAL CONSTRUCTION - PAVEMENTS				
I 39 US 51	LEE CO LINE TO 0.8 MI N OF BLACKHAWK RD  <i>DATA DRIVEN DECISIONS PROJECT.</i>	UTILITY ADJUSTMENT	\$250,000	OGLE WINNEBAGO	1	2027-2031
		INITIAL CONSTRUCTION - PAVEMENTS				
I 39 US 51	LEE CO LINE TO 0.8 MI N OF BLACKHAWK RD  <i>DATA DRIVEN DECISIONS PROJECT.</i>	RR ENGINEERING	\$250,000	OGLE WINNEBAGO	1	2027-2031
		INITIAL CONSTRUCTION - PAVEMENTS				
I 39 US 51	LEE CO LINE TO 0.8 MI N OF BLACKHAWK RD  <i>DATA DRIVEN DECISIONS PROJECT.</i>	P.E. (PHASE II)	\$15,000,000	OGLE WINNEBAGO	1	2027-2031
		INITIAL CONSTRUCTION - PAVEMENTS				
I 39 US 51	KISHWAUKEE RIVER 0.8 MI S OF BLACKHAWK RD	P.E. (PHASE I) P.E. (CONSULTANT TSL)	\$6,300,000	WINNEBAGO	1	2026
		RECONSTRUCTION - BRIDGES				

**FY 2026-2031 Rebuild Illinois  
Highway Improvement Program  
District 2  
State Highways**

Route / Street	Location	Improvements	Est. Cost	County	MYP Years	
		TAMP Category			Past	Current
I 39 US 51	KISHWAUKEE RIVER 0.8 MI S OF BLACKHAWK RD	P.E. (PHASE I) P.E. (CONSULTANT TSL)	\$3,150,000	WINNEBAGO	1	2027-2031
		RECONSTRUCTION - BRIDGES				
I 39 US 51	KISHWAUKEE RIVER 0.8 MI S OF BLACKHAWK RD	P.E. (PHASE II)	\$6,300,000	WINNEBAGO	1	2027-2031
		RECONSTRUCTION - BRIDGES				
I 39 US 51	KISHWAUKEE RIVER 0.8 MI S OF BLACKHAWK RD	LAND ACQUISITION	\$250,000	WINNEBAGO	1	2027-2031
		RECONSTRUCTION - BRIDGES				
I 39 US 51	KISHWAUKEE RIVER 0.8 MI S OF BLACKHAWK RD	UTILITY ADJUSTMENT	\$250,000	WINNEBAGO	1	2027-2031
		RECONSTRUCTION - BRIDGES				
I 39 US 51	KISHWAUKEE RIVER 0.8 MI S OF BLACKHAWK RD	RR ENGINEERING	\$250,000	WINNEBAGO	1	2027-2031
		RECONSTRUCTION - BRIDGES				
I 39 US 20 ROCKFORD BYP	I-39: 0.8 MI N OF BLACKHAWK RD TO I-90 & US 20: I-39 TO 0.3 MI E OF KISHWAUKEE RIVER & HARRISON AVE: BELL SCHOOL RD TO I-39	RR ENGINEERING	\$10,000	WINNEBAGO	1	2026
		RECONSTRUCTION - BRIDGES				

**FY 2026-2031 Rebuild Illinois  
Highway Improvement Program  
District 2  
State Highways**

Route / Street	Location	Improvements	Est. Cost	County	MYP Years	
		TAMP Category			Past	Current
I 39 US 20 ROCKFORD BYP	I-39: 0.8 MI N OF BLACKHAWK RD TO I-90 & US 20: I-39 TO 0.3 MI E OF KISHWAUKEE RIVER & HARRISON AVE: BELL SCHOOL RD TO I-39	P.E. PROJECT MANAGERS	\$5,000,000	WINNEBAGO	1	2026
		RECONSTRUCTION - PAVEMENTS				
I 39	I-39 RAMP (NB) TO US 20 (WB)	BRIDGE DECK OVERLAY BRIDGE DECK REPAIRS BRIDGE REPAIR BRIDGE JOINT REPLACE/REPAIR	\$1,050,000	WINNEBAGO	4	2027-2031
		PRESERVATION - BRIDGES				
I 39 US 20 ROCKFORD BYP	0.3 MI E OF MULFORD RD TO 0.2 MI N OF HARRISON AVE	CONSTRUCTION ENGINEERING	\$6,475,000	WINNEBAGO	4	2026
		RECONSTRUCTION - BRIDGES				
I 74 US 6	AT 23RD AVE (OVERHEAD) IN MOLINE	BRIDGE NEW DECK	\$3,308,000	ROCK ISLAND	4	2027-2031
		REHABILITATION - BRIDGES				
		Structure Information				
		Str Number	AADT	Truck Pct	NHS	
		0810105	9,000	3	N	
I 74 US 6	AT 23RD AVE (OVERHEAD) IN MOLINE	P.E. (PHASE II)	\$240,000	ROCK ISLAND	4	2026
		REHABILITATION - BRIDGES				

**FY 2026-2031 Rebuild Illinois  
Highway Improvement Program  
District 2  
State Highways**

Route / Street		Location	Improvements	Est. Cost	County	MYP Years	
			TAMP Category			Past	Current
I 74 US 6	0.9 MI S OF 23RD AVE (AVE OF THE CITIES) IN MOLINE TO 0.5 MI S OF ILL 5 Miles = 1.07		RECONSTRUCTION BRIDGE REPLACEMENT INTERCHANGE RECONSTRUCTION LIGHTING CULVERT REPLACEMENT CULVERT REMOVAL	\$52,000,000	ROCK ISLAND	2	2027-2031
DATA DRIVEN DECISIONS PROJECT.							
Roadway Information			RECONSTRUCTION - PAVEMENTS		Structure Information		
Miles	AADT	Truck Pct	NHS		Str Number	AADT	Truck Pct NHS
1.07	36,360	5.4	Y		0810109	19,750	4 Y
					0810110	19,750	4 Y
I 74 US 6	0.9 MI S OF 23RD AVE (AVE OF THE CITIES) IN MOLINE TO 0.5 MI S OF ILL 5		BRIDGE REPLACEMENT	\$16,310,000	ROCK ISLAND	2	2027-2031
DATA DRIVEN DECISIONS PROJECT.							
			RECONSTRUCTION - BRIDGES		Structure Information		
					Str Number	AADT	Truck Pct NHS
					0810097	19,450	6 Y
					0810098	19,450	6 Y
I 74 US 6	0.9 MI S OF 23RD AVE (AVE OF THE CITIES) IN MOLINE TO 0.5 MI S OF ILL 5 Miles = 0.01		ADDITIONAL LANES	\$2,750,000	ROCK ISLAND	2	2027-2031
DATA DRIVEN DECISIONS PROJECT.							
			INITIAL CONSTRUCTION - PAVEMENTS				
I 74 US 6	0.9 MI S OF 23RD AVE (AVE OF THE CITIES) IN MOLINE TO 0.5 MI S OF ILL 5		TREE REMOVAL	\$100,000	ROCK ISLAND	1	2026
			MISCELLANEOUS IMPROVEMENTS				

**FY 2026-2031 Rebuild Illinois  
Highway Improvement Program  
District 2  
State Highways**

Route / Street	Location	Improvements	Est. Cost	County	MYP Years													
		TAMP Category			Past	Current												
I 74 US 6	0.9 MI S OF 23RD AVE (AVE OF THE CITIES) IN MOLINE TO 0.5 MI S OF ILL 5  DATA DRIVEN DECISIONS PROJECT.	CONSTRUCTION ENGINEERING  RECONSTRUCTION - PAVEMENTS	\$10,000,000	ROCK ISLAND	1	2027-2031												
I 74 I 280	I-74: I-280 / US 6 INTCHG TO HENRY CO LINE & I-280: MILAN BELTWAY TO I-74 / US 6 INTCHG Miles = 8.40  <b>Roadway Information</b> <table><tr><th>Miles</th><th>AADT</th><th>Truck Pct</th><th>NHS</th></tr><tr><td>3.33</td><td>15,000</td><td>31.7</td><td>Y</td></tr><tr><td>2.10</td><td>20,800</td><td>26.1</td><td>Y</td></tr></table>	Miles	AADT	Truck Pct	NHS	3.33	15,000	31.7	Y	2.10	20,800	26.1	Y	DESIGNED OVERLAY COLD MILLING  REHABILITATION - PAVEMENTS	\$19,243,000	ROCK ISLAND	5	2026
Miles	AADT	Truck Pct	NHS															
3.33	15,000	31.7	Y															
2.10	20,800	26.1	Y															
I 74 I 280	I-74: I-280 / US 6 INTCHG TO HENRY CO LINE & I-280: MILAN BELTWAY TO I-74 / US 6 INTCHG	CONSTRUCTION ENGINEERING  REHABILITATION - PAVEMENTS	\$1,750,000	ROCK ISLAND	3	2026												
I 74 I 280	I-74: I-280 / US 6 INTCHG TO HENRY CO LINE & I-280: MILAN BELTWAY TO I-74 / US 6 INTCHG	CRACK & JOINT SEALING  PRESERVATION - PAVEMENTS	\$348,000	ROCK ISLAND	1	2027-2031												
I 74 I 280	OVER US 6, BN RR & TR 38 (BRIAR BLUFF RD) 1 MI SW OF GREEN ROCK	BRIDGE DECK OVERLAY BRIDGE DECK REPAIRS BRIDGE REPAIR BRIDGE JOINT REPLACE/REPAIR PRESERVATION - BRIDGES	\$1,156,000	HENRY	3	2027-2031												

**FY 2026-2031 Rebuild Illinois  
Highway Improvement Program  
District 2  
State Highways**

Route / Street	Location	Improvements	Est. Cost	County	MYP Years	
		TAMP Category			Past	Current
I 74 I 80	0.4 MI N OF US 6 TO 0.4 MI S OF ILL 81 Miles = 11.80	ULTRA-THIN BND WR COURSE	\$9,000,000	HENRY	2	2027-2031
		PRESERVATION - PAVEMENTS				
I 74	DRAINAGE DITCH 2.5 MI N OF ILL 81	CULVERT REPLACEMENT	\$3,749,000	HENRY	4	2027-2031
		RECONSTRUCTION - BRIDGES				
				<b>Structure Information</b>		
				<u>Str Number</u>	<u>AADT</u>	<u>Truck Pct</u> <u>NHS</u>
				0371162	14,800	35 Y
I 74	DRAINAGE DITCH 2.5 MI N OF ILL 81	LAND ACQUISITION	\$20,000	HENRY	1	2027-2031
		RECONSTRUCTION - BRIDGES				
I 74	CAMP CREEK 2 MI N OF ILL 81	BRIDGE REPLACEMENT	\$3,969,000	HENRY	6	2027-2031
		RECONSTRUCTION - BRIDGES				
				<b>Structure Information</b>		
				<u>Str Number</u>	<u>AADT</u>	<u>Truck Pct</u> <u>NHS</u>
				0370012	7,400	35 Y
				0370011	7,400	35 Y
I 74	CAMP CREEK 2 MI N OF ILL 81	LAND ACQUISITION	\$100,000	HENRY	1	2027-2031
		RECONSTRUCTION - BRIDGES				

**FY 2026-2031 Rebuild Illinois  
Highway Improvement Program  
District 2  
State Highways**

Route / Street	Location	Improvements	Est. Cost	County	MYP Years	
		TAMP Category			Past	Current
I 80 I 88	I-88/I-80 INTCHG & I-88/MOLINE RD INTCHG	P.E. (PHASE II)	\$7,500,000	ROCK ISLAND	1	2027-2031
		RECONSTRUCTION - PAVEMENTS				
I 80 I 88	I-88/I-80 INTCHG & I-88/MOLINE RD INTCHG	P.E. (PHASE I)	\$7,500,000	ROCK ISLAND	1	2027-2031
		RECONSTRUCTION - PAVEMENTS				
I 80	MISSISSIPPI RIVER, ILL 84 & RR	BRIDGE REPLACEMENT	\$400,000,000	ROCK ISLAND	7	2027-2031
ILLINOIS LEAD AGENCY; IOWA AND ILLINOIS WILL SHARE COST EQUALLY.						
		RECONSTRUCTION - BRIDGES				
			Structure Information			
			Str Number	AADT	Truck Pct	NHS
			0810011	32,200	33	Y
I 80	MISSISSIPPI RIVER, ILL 84 & RR	P.E. (PHASE II)	\$1,500,000	ROCK ISLAND	1	2026
ILLINOIS LEAD AGENCY; IOWA AND ILLINOIS WILL SHARE COST EQUALLY.						
		RECONSTRUCTION - BRIDGES				

**FY 2026-2031 Rebuild Illinois  
Highway Improvement Program  
District 2  
State Highways**

Route / Street	Location	Improvements	Est. Cost	County	MYP Years	
		TAMP Category			Past	Current
I 80	MISSISSIPPI RIVER, ILL 84 & RR	LAND ACQUISITION	\$1,000,000	ROCK ISLAND	7	2026
	BORDER BRIDGE WITH IOWA; ILLINOIS' SHARE OF THE COST.					
		RECONSTRUCTION - BRIDGES				
I 80	MISSISSIPPI RIVER, ILL 84 & RR	UTILITY ADJUSTMENT	\$500,000	ROCK ISLAND	7	2026
	BORDER BRIDGE WITH IOWA; ILLINOIS' SHARE OF THE COST.					
		RECONSTRUCTION - BRIDGES				
I 80	MISSISSIPPI RIVER, ILL 84 & RR	CONSTRUCTION ENGINEERING	\$40,000,000	ROCK ISLAND	7	2027-2031
	ILLINOIS LEAD AGENCY; IOWA AND ILLINOIS WILL SHARE COST EQUALLY.					
		RECONSTRUCTION - BRIDGES				
I 80	AT I-88 / ILL 5/92 INTCHG	LIGHTING	\$1,576,000	ROCK ISLAND	2	2027-2031
		MISCELLANEOUS IMPROVEMENTS				

**FY 2026-2031 Rebuild Illinois  
Highway Improvement Program  
District 2  
State Highways**

Route / Street		Location	Improvements	Est. Cost	County	MYP Years		
			TAMP Category			Past	Current	
I 80		ROCK RIVER TO 0.1 MI N OF US 6	CONSTRUCTION ENGINEERING	\$550,000	HENRY	1	2026	
			REHABILITATION - PAVEMENTS					
I 80		ROCK RIVER TO 0.1 MI N OF US 6	CRACK & JOINT SEALING	\$67,000	HENRY	1	2027-2031	
			PRESERVATION - PAVEMENTS					
I 80		AT INTCHG I-74/80/280	BRIDGE REPLACEMENT	\$16,868,000	HENRY	11	2027-2031	
I 74		Miles = 0.51	RECONSTRUCTION					
I 280								
Roadway Information			RECONSTRUCTION - BRIDGES		Structure Information			
Miles	AADT	Truck Pct	NHS		Str Number	AADT	Truck Pct	NHS
0.26	21,500	41.4	Y		0370031	10,750	41	Y
0.25	14,808	35.0	Y		0370032	10,750	41	Y
I 80		AT INTCHG I-74/80/280	CONSTRUCTION ENGINEERING	\$1,352,000	HENRY	3	2027-2031	
I 74								
I 280								
			RECONSTRUCTION - BRIDGES					
I 80		0.5 MI E OF I-74/80 INTCHG TO 0.5 MI W OF ILL 82	SMART OVERLAY	\$7,895,000	HENRY	2	2027-2031	
		Miles = 8.10						
			PRESERVATION - PAVEMENTS					

**FY 2026-2031 Rebuild Illinois  
Highway Improvement Program  
District 2  
State Highways**

Route / Street	Location	Improvements	Est. Cost	County	MYP Years			
		TAMP Category			Past	Current		
I 80	MINERAL CREEK 2.9 MI E OF I-74	BRIDGE REPLACEMENT	\$4,410,000	HENRY	13	2027-2031		
		RECONSTRUCTION - BRIDGES		Structure Information				
					Str Number	AADT	Truck Pct	NHS
					0370107	10,300	40	Y
					0370108	10,300	40	Y
I 80	GENESEO CREEK 0.1 MI W OF ILL 82, SPRING CREEK 3.7 MI E OF ILL 82, TR 276 (1900E) 2.8 MI W OF ATKINSON RD, US 6 & IAIS RR 3.5 MI W OF ILL 78 & MUD CREEK 0.7 MI W OF ILL 78	BRIDGE DECK OVERLAY BRIDGE DECK REPAIRS BRIDGE REPAIR BRIDGE JOINT REPLACE/REPAIR	\$3,717,000	HENRY	3	2026		
		PRESERVATION - BRIDGES						
I 80	CREEK 0.6 MI SE OF ILL 78 IN ANNAWAN	CULVERT (NEW)	\$1,654,000	HENRY	4	2027-2031		
		INITIAL CONSTRUCTION - BRIDGES		Structure Information				
					Str Number	AADT	Truck Pct	NHS
					0371138	17,900	12	Y
I 80	CREEK 0.6 MI SE OF ILL 78 IN ANNAWAN	P.E. (PHASE II)	\$150,000	HENRY	4	2026		
		INITIAL CONSTRUCTION - BRIDGES						
I 80	CREEK 0.6 MI SE OF ILL 78 IN ANNAWAN	LAND ACQUISITION	\$25,000	HENRY	1	2027-2031		
		INITIAL CONSTRUCTION - BRIDGES						

**FY 2026-2031 Rebuild Illinois  
Highway Improvement Program  
District 2  
State Highways**

Route / Street	Location	Improvements	Est. Cost	County	MYP Years	
		TAMP Category			Past	Current
I 80	1.6 MI E OF ILL 78	CULVERT REPLACEMENT	\$2,205,000	HENRY	4	2027-2031
		RECONSTRUCTION - BRIDGES		<b>Structure Information</b> <div> <div>Str Number</div> <div>AADT</div> <div>Truck Pct</div> <div>NHS</div> </div> <div> <div>0372005</div> <div>17,900</div> <div>12</div> <div>Y</div> </div>		
I 80	1.6 MI E OF ILL 78	P.E. (PHASE II)	\$200,000	HENRY	4	2026
		RECONSTRUCTION - BRIDGES				
I 80	1.6 MI E OF ILL 78	LAND ACQUISITION	\$25,000	HENRY	1	2027-2031
		RECONSTRUCTION - BRIDGES				
I 88	0.2 MI NE OF 122ND AVE N / FARGO RD TO 0.1 MI E OF SAND RD Miles = 3.10	STANDARD OVERLAY PATCHING	\$6,836,000	WHITESIDE	7	2027-2031
		REHABILITATION - PAVEMENTS				
		<b>Roadway Information</b> <div> <div>Miles</div> <div>AADT</div> <div>Truck Pct</div> <div>NHS</div> </div> <div> <div>3.10</div> <div>12,500</div> <div>32.8</div> <div>Y</div> </div>				
I 88	0.1 MI E OF SAND RD TO 0.6 MI W OF ILL 78 Miles = 8.58	SMART OVERLAY	\$7,895,000	WHITESIDE	2	2027-2031
		PRESERVATION - PAVEMENTS				
I 88	0.6 MI W OF ILL 78 TO ELKHORN CREEK Miles = 5.46	ULTRA-THIN BND WR COURSE CRACK & JOINT SEALING	\$2,626,000	WHITESIDE	2	2027-2031
		PRESERVATION - PAVEMENTS				

**FY 2026-2031 Rebuild Illinois  
Highway Improvement Program  
District 2  
State Highways**

Route / Street	Location	Improvements	Est. Cost	County	MYP Years	
		TAMP Category			Past	Current
I 88 (WESTBOUND)	0.6 MI W OF ILL 78 TO ELKHORN CREEK	CRACK & JOINT SEALING	\$175,000	WHITESIDE	1	2027-2031
		PRESERVATION - PAVEMENTS				
I 88	AT ILL 78 (OVERHEAD) 2 MI W OF LYNDON	BRIDGE NEW DECK BRIDGE PAINTING	\$3,150,000	WHITESIDE	6	2027-2031
		REHABILITATION - BRIDGES		Structure Information		
				Str Number	AADT	Truck Pct NHS
				0980065	1,800	10 N
I 88	ELKHORN CREEK 0.1 MI W OF US 30 SPUR TO US 30 0.4 MI W OF LEE CO LINE	CONSTRUCTION ENGINEERING	\$300,000	WHITESIDE	1	2026
		REHABILITATION - PAVEMENTS				
I 88	ELKHORN CREEK 0.1 MI W OF US 30 SPUR TO US 30 0.4 MI W OF LEE CO LINE	CRACK & JOINT SEALING	\$254,000	WHITESIDE	1	2027-2031
		PRESERVATION - PAVEMENTS				
I 90	0.4 MI W OF WHEELER RD TO 0.1 MI E OF IPSEN RD	BRIDGE REPLACEMENT	\$3,300,000	BOONE	7	2026
		MISCELLANEOUS IMPROVEMENTS		Structure Information		
				Str Number	AADT	Truck Pct NHS
				0049900	7,100	11 Y
				0040004	7,100	11 Y

**FY 2026-2031 Rebuild Illinois  
Highway Improvement Program  
District 2  
State Highways**

Route / Street	Location	Improvements	Est. Cost	County	MYP Years	
		TAMP Category			Past	Current
US 6	TURNER CREEK 0.4 MI W OF ILL 84 (N)	BRIDGE REPLACEMENT	\$1,470,000	HENRY	6	2026
		RECONSTRUCTION - BRIDGES	<b>Structure Information</b> <u>Str Number</u> <u>AADT</u> <u>Truck Pct</u> <u>NHS</u> 0370077   4,550   10   N			
US 6	AT 1050E & 0.1 MI W	CULVERT REPLACEMENT	\$441,000	HENRY	6	2027-2031
		MISCELLANEOUS IMPROVEMENTS				
US 6 ILL 82	VARIOUS LOCATIONS IN GENESEO	ADA IMPROVEMENTS	\$3,859,000	HENRY	3	2027-2031
		SAFETY				
US 6	ILL 82 (S) IN GENESEO TO STATE ST (ATKINSON RD) IN ATKINSON Miles = 7.52	STANDARD OVERLAY COLD IN-PLACE RECYCLING ADA IMPROVEMENTS GUARDRAIL	\$3,937,000	HENRY	4	2027-2031
		REHABILITATION - PAVEMENTS	<b>Roadway Information</b> <u>Miles</u> <u>AADT</u> <u>Truck Pct</u> <u>NHS</u> 1.63   3,885   9.0   N 5.89   2,400   7.5   N			
US 6	ILL 82 (S) IN GENESEO TO STATE ST (ATKINSON RD) IN ATKINSON	LAND ACQUISITION	\$25,000	HENRY	1	2026
		REHABILITATION - PAVEMENTS				

**FY 2026-2031 Rebuild Illinois  
Highway Improvement Program  
District 2  
State Highways**

Route / Street	Location	Improvements	Est. Cost	County	MYP Years	
		TAMP Category			Past	Current
US 6	ILL 82 (S) IN GENESEO TO STATE ST (ATKINSON RD) IN ATKINSON	CRACK & JOINT SEALING	\$241,000	HENRY	1	2027-2031
		PRESERVATION - PAVEMENTS				
US 6 ILL 78	US 6: N WASHINGTON ST IN ATKINSON TO ILL 78 IN ANNAWAN; ILL 78: N SOUTH ST IN ANNAWAN TO 4 MI N OF I-80 & SPRING ST: US 6 TO EXCHANGE ST IN ATKINSON	P.E. (PHASE I)	\$1,000,000	HENRY	1	2027-2031
		REHABILITATION - PAVEMENTS				
US 6 ILL 78	US 6: N WASHINGTON ST IN ATKINSON TO ILL 78 IN ANNAWAN; ILL 78: N SOUTH ST IN ANNAWAN TO 4 MI N OF I-80 & SPRING ST: US 6 TO EXCHANGE ST IN ATKINSON	P.E. (PHASE II)	\$1,000,000	HENRY	1	2027-2031
		REHABILITATION - PAVEMENTS				
US 6 ILL 78	US 6: N WASHINGTON ST IN ATKINSON TO ILL 78 IN ANNAWAN; ILL 78: N SOUTH ST IN ANNAWAN TO 4 MI N OF I-80 & SPRING ST: US 6 TO EXCHANGE ST IN ATKINSON	LAND ACQUISITION	\$100,000	HENRY	1	2027-2031
		REHABILITATION - PAVEMENTS				
US 6	ILL 78 IN ANNAWAN TO 0.3 MI W OF BUREAU CO LINE	CRACK & JOINT SEALING GUARDRAIL TREE REMOVAL	\$100,000	HENRY	1	2027-2031
		PRESERVATION - PAVEMENTS				

**FY 2026-2031 Rebuild Illinois  
Highway Improvement Program  
District 2  
State Highways**

Route / Street	Location	Improvements	Est. Cost	County	MYP Years	
		TAMP Category			Past	Current
US 20	ILL 84 (S) TO 0.1 MI E OF LOCUST ST IN ELIZABETH	CRACK & JOINT SEALING	\$50,000	JO DAVIESS	1	2027-2031
		PRESERVATION - PAVEMENTS				
US 20 JULIEN DUBUQUE BRIDGE	MISSISSIPPI RIVER IN EAST DUBUQUE  <i>IOWA LEAD AGENCY; ILLINOIS' SHARE OF THE COST.</i>	BRIDGE PAINTING BRIDGE DECK OVERLAY	\$7,500,000	JO DAVIESS	5	2027-2031
		PRESERVATION - BRIDGES				
US 20 NEW US 20 BRIDGE	MISSISSIPPI RIVER IN EAST DUBUQUE  <i>IOWA LEAD AGENCY; ILLINOIS' SHARE OF THE COST.</i>	P.E. (PHASE I)	\$2,250,000	JO DAVIESS	3	2026
		RECONSTRUCTION - BRIDGES				
US 20 NEW US 20 BRIDGE	MISSISSIPPI RIVER IN EAST DUBUQUE  <i>IOWA LEAD AGENCY; ILLINOIS' SHARE OF THE COST.</i>	P.E. (PHASE I)	\$2,250,000	JO DAVIESS	3	2027-2031
		RECONSTRUCTION - BRIDGES				
US 20 NEW US 20 BRIDGE	MISSISSIPPI RIVER IN EAST DUBUQUE  <i>IOWA LEAD AGENCY; ILLINOIS' SHARE OF THE COST.</i>	P.E. (PHASE II)	\$4,500,000	JO DAVIESS	1	2027-2031
		RECONSTRUCTION - BRIDGES				

**FY 2026-2031 Rebuild Illinois  
Highway Improvement Program  
District 2  
State Highways**

Route / Street	Location	Improvements	Est. Cost	County	MYP Years	
		TAMP Category			Past	Current
US 20 ILL 35	US 20: ILL 35 RAMPS TO 0.1 MI E OF BUTTERNUT DR & ILL 35: US 20 TO SINSINAWA AVE IN EAST DUBUQUE	LAND ACQUISITION	\$10,000	JO DAVIESS	2	2027-2031
		SAFETY				
US 20 ILL 84	0.1 MI N OF GOLF VIEW DR TO N OF INDUSTRIAL DR IN GALENA Miles = 1.05	RECONSTRUCTION	\$7,350,000	JO DAVIESS	2	2027-2031
<b>Roadway Information</b>		RECONSTRUCTION - PAVEMENTS				
<u>Miles</u>	<u>AADT</u>	<u>Truck Pct</u>	<u>NHS</u>			
1.05	10,500	9.5	Y			
US 20 ILL 84	0.1 MI N OF GOLF VIEW DR TO N OF INDUSTRIAL DR IN GALENA	LAND ACQUISITION	\$600,000	JO DAVIESS	3	2027-2031
		RECONSTRUCTION - PAVEMENTS				
US 20 ILL 84	0.1 MI N OF GOLF VIEW DR TO N OF INDUSTRIAL DR IN GALENA	UTILITY ADJUSTMENT	\$100,000	JO DAVIESS	3	2027-2031
		RECONSTRUCTION - PAVEMENTS				
US 20 ILL 84	SMALLPOX CREEK AT GLEN HOLLOW RD 3.8 MI SE OF GALENA Miles = 0.48	BRIDGE REPLACEMENT HORIZONTAL REALIGNMENT VERTICAL REALIGNMENT	\$6,300,000	JO DAVIESS	6	2027-2031
		RECONSTRUCTION - BRIDGES				
				<b>Structure Information</b>		
				<u>Str Number</u>	<u>AADT</u>	<u>Truck Pct</u> <u>NHS</u>
				0430035	5,750	16 Y

**FY 2026-2031 Rebuild Illinois  
Highway Improvement Program  
District 2  
State Highways**

Route / Street	Location	Improvements	Est. Cost	County	MYP Years	
		TAMP Category			Past	Current
US 20	VINE ST TO MYRTLE ST IN ELIZABETH	P.E. (PHASE II)	\$200,000	JO DAVIESS	1	2026
		RECONSTRUCTION - PAVEMENTS				
US 20	0.2 MI W OF LOGEMANN RD TO RUSH ST IN STOCKTON	CONSTRUCTION ENGINEERING	\$300,000	JO DAVIESS	1	2026
		RECONSTRUCTION - PAVEMENTS				
US 20	0.1 MI E OF ILL 78 (N) TO STEPHENSON CO LINE Miles = 2.65	RECONSTRUCTION	\$13,230,000	JO DAVIESS	4	2027-2031
		RECONSTRUCTION - PAVEMENTS				
<b>Roadway Information</b>						
<u>Miles</u>	<u>AADT</u>	<u>Truck Pct</u>	<u>NHS</u>			
2.65	5,681	17.9	Y			
US 20	0.1 MI E OF ILL 78 (N) TO 0.2 MI W OF STEPHENSON CO LINE	P.E. (PHASE II)	\$1,200,000	JO DAVIESS	7	2026
		RECONSTRUCTION - PAVEMENTS				
US 20	0.1 MI E OF ILL 78 (N) TO 0.2 MI W OF STEPHENSON CO LINE	LAND ACQUISITION	\$411,000	JO DAVIESS	4	2027-2031
		RECONSTRUCTION - PAVEMENTS				
US 20	0.1 MI E OF ILL 78 (N) TO 0.2 MI W OF STEPHENSON CO LINE	UTILITY ADJUSTMENT	\$100,000	JO DAVIESS	4	2027-2031
		RECONSTRUCTION - PAVEMENTS				

**FY 2026-2031 Rebuild Illinois  
Highway Improvement Program  
District 2  
State Highways**

Route / Street	Location	Improvements	Est. Cost	County	MYP Years	
		TAMP Category			Past	Current
US 20	0.1 MI E OF ILL 78 (N) TO 0.2 MI W OF STEPHENSON CO LINE	CONSTRUCTION ENGINEERING	\$1,060,000	JO DAVIESS	4	2027-2031
		RECONSTRUCTION - PAVEMENTS				
US 20	YELLOW CREEK 1.5 MI W OF ILL 73	BRIDGE REPLACEMENT	\$1,200,000	STEPHENSON	4	2027-2031
		RECONSTRUCTION - BRIDGES				
				<b>Structure Information</b> <div> <div>Str Number</div> <div>AADT</div> <div>Truck Pct</div> <div>NHS</div> </div> <div> <div>0890002</div> <div>5,750</div> <div>18</div> <div>Y</div> </div>		
US 20	YELLOW CREEK 1.5 MI W OF ILL 73	P.E. (PHASE II)	\$100,000	STEPHENSON	4	2026
		RECONSTRUCTION - BRIDGES				
US 20	YELLOW CREEK 1.5 MI W OF ILL 73	LAND ACQUISITION	\$25,000	STEPHENSON	4	2026
		RECONSTRUCTION - BRIDGES				
US 20	YELLOW CREEK 1.5 MI W OF ILL 73	UTILITY ADJUSTMENT	\$25,000	STEPHENSON	4	2026
		RECONSTRUCTION - BRIDGES				
US 20 ILL 73	US 20: 0.4 MI W OF ILL 73 TO 1 MI E (REES RD) & ILL 73: 0.4 MI N TO 0.2 MI S OF US 20	UTILITY ADJUSTMENT	\$500,000	STEPHENSON	1	2026
		SAFETY				

**FY 2026-2031 Rebuild Illinois  
Highway Improvement Program  
District 2  
State Highways**

Route / Street		Location	Improvements	Est. Cost	County	MYP Years	
			TAMP Category			Past	Current
US 20 ILL 73		US 20: 0.4 MI W OF ILL 73 TO 1 MI E (REES RD) & ILL 73: 0.4 MI N TO 0.2 MI S OF US 20	CONSTRUCTION ENGINEERING	\$1,000,000	STEPHENSON	1	2026
			SAFETY				
US 20		REES RD TO 0.4 MI W OF FLANSBURG RD Miles = 4.63	DESIGNED OVERLAY CULVERT REPLACEMENT CULVERT REPAIR SCOUR MITIGATION EROSION CONTROL	\$11,550,000	STEPHENSON	8	2027-2031
Roadway Information			REHABILITATION - PAVEMENTS				
Miles	AADT	Truck Pct	NHS				
4.63	7,891	14.2	Y				
US 20		REES RD TO 0.4 MI W OF FLANSBURG RD	P.E. (PHASE II)	\$1,000,000	STEPHENSON	8	2026
			REHABILITATION - PAVEMENTS				
US 20		REES RD TO 0.4 MI W OF FLANSBURG RD	LAND ACQUISITION	\$900,000	STEPHENSON	7	2027-2031
			REHABILITATION - PAVEMENTS				
US 20		REES RD TO 0.4 MI W OF FLANSBURG RD	UTILITY ADJUSTMENT	\$500,000	STEPHENSON	7	2027-2031
			REHABILITATION - PAVEMENTS				

**FY 2026-2031 Rebuild Illinois  
Highway Improvement Program  
District 2  
State Highways**

Route / Street	Location	Improvements	Est. Cost	County	MYP Years	
		TAMP Category			Past	Current
US 20	REES RD TO 0.4 MI W OF FLANSBURG RD	CONSTRUCTION ENGINEERING	\$1,200,000	STEPHENSON	4	2027-2031
		REHABILITATION - PAVEMENTS				
US 20 FREEPORT BYP	PECATONICA RIVER 2.5 MI W OF ILL 26	BRIDGE DECK OVERLAY BRIDGE DECK REPAIRS BRIDGE REPAIR BRIDGE JOINT REPLACE/REPAIR	\$3,032,000	STEPHENSON	4	2027-2031
		PRESERVATION - BRIDGES				
US 20 FREEPORT BYP	BIKE TRAIL 1.8 MI W OF ILL 26, ILL 75, RIVER RD (OVERHEAD), SPRINGFIELD RD (OVERHEAD) & US BUS 20 WB (OVERHEAD)	BRIDGE DECK OVERLAY BRIDGE DECK REPAIRS BRIDGE REPAIR BRIDGE JOINT REPLACE/REPAIR	\$2,074,000	STEPHENSON	3	2026
		PRESERVATION - BRIDGES				
US 20	TRIB SUMNER CREEK 0.6 MI W OF WINNEBAGO CO LINE	CULVERT (NEW)	\$1,654,000	STEPHENSON	4	2027-2031
		INITIAL CONSTRUCTION - BRIDGES				
				<b>Structure Information</b> <u>Str Number</u> <u>AADT</u> <u>Truck Pct</u> <u>NHS</u> 0892014   12,700   15   Y		
US 20	TRIB SUMNER CREEK 0.6 MI W OF WINNEBAGO CO LINE	P.E. (PHASE II)	\$150,000	STEPHENSON	4	2026
		INITIAL CONSTRUCTION - BRIDGES				

**FY 2026-2031 Rebuild Illinois  
Highway Improvement Program  
District 2  
State Highways**

Route / Street	Location	Improvements	Est. Cost	County	MYP Years	
		TAMP Category			Past	Current
US 20	TRIB SUMNER CREEK 0.6 MI W OF WINNEBAGO CO LINE	LAND ACQUISITION	\$20,000	STEPHENSON	4	2026
		INITIAL CONSTRUCTION - BRIDGES				
US 20	0.2 MI W OF PECATONICA RD TO 0.2 MI W OF FALCONER RD Miles = 7.54	RUBBLIZATION RECONSTRUCTION CULVERT REHABILITATION	\$18,425,000	WINNEBAGO	9	2027-2031
<b>Roadway Information</b> Miles AADT Truck Pct NHS 7.54 14,577 14.5 Y		RECONSTRUCTION - PAVEMENTS		<b>Structure Information</b> Str Number AADT Truck Pct NHS 1011006 14,600 14 Y		
US 20	0.2 MI W OF PECATONICA RD TO 0.2 MI W OF FALCONER RD	P.E. (PHASE II)	\$2,000,000	WINNEBAGO	3	2027-2031
		RECONSTRUCTION - PAVEMENTS				
US 20	0.2 MI W OF PECATONICA RD TO 0.2 MI W OF FALCONER RD	LAND ACQUISITION	\$100,000	WINNEBAGO	3	2026
		RECONSTRUCTION - PAVEMENTS				
US 20	0.2 MI W OF PECATONICA RD TO 0.2 MI W OF FALCONER RD	UTILITY ADJUSTMENT	\$500,000	WINNEBAGO	3	2026
		RECONSTRUCTION - PAVEMENTS				
US 20	0.2 MI W OF PECATONICA RD TO 0.2 MI W OF FALCONER RD	CONSTRUCTION ENGINEERING	\$1,474,000	WINNEBAGO	4	2027-2031
		RECONSTRUCTION - PAVEMENTS				

**FY 2026-2031 Rebuild Illinois  
Highway Improvement Program  
District 2  
State Highways**

Route / Street	Location	Improvements	Est. Cost	County	MYP Years	
		TAMP Category			Past	Current
US 20	AT HOISINGTON RD & AT CONGER RD	INTERSECTION IMPROVEMENT	\$4,090,000	WINNEBAGO	3	2027-2031
		SAFETY				
US 20 ROCKFORD BYP	AT MONTAGUE RD (OVERHEAD) 1.5 MI E OF MERIDIAN RD IN ROCKFORD	BRIDGE NEW DECK	\$938,000	WINNEBAGO	4	2027-2031
		REHABILITATION - BRIDGES		Structure Information		
				Str Number	AADT	Truck Pct NHS
				1010094	5,750	9 N
US 20 ROCKFORD BYP	AT MONTAGUE RD (OVERHEAD) 1.5 MI E OF MERIDIAN RD IN ROCKFORD	P.E. (PHASE II)	\$85,000	WINNEBAGO	4	2026
		REHABILITATION - BRIDGES				
US 20 HARRISON AVE	MILL RD TO 0.3 MI E OF KISHWAUKEE RIVER	BRIDGE REPLACEMENT	\$17,850,000	WINNEBAGO	6	2026
		RECONSTRUCTION - BRIDGES		Structure Information		
				Str Number	AADT	Truck Pct NHS
				1010073	7,450	10 Y
				1010074	7,450	10 Y

**FY 2026-2031 Rebuild Illinois  
Highway Improvement Program  
District 2  
State Highways**

Route / Street	Location	Improvements	Est. Cost	County	MYP Years	
		TAMP Category			Past	Current
US 20 HARRISON AVE SERVICE RD	US 20: MILL RD TO 0.3 MI E OF KISHWAUKEE RIVER; SERVICE RD: MILL RD W 0.3 MI Miles = 0.69	RECONSTRUCTION LIGHTING SIGNING (NEW) TRAF SIGNAL REPLACEMENT	\$4,335,000	WINNEBAGO	4	2026
<b>Roadway Information</b>		RECONSTRUCTION - PAVEMENTS				
Miles	AADT	Truck Pct	NHS			
0.44	15,264	10.7	Y			
0.25		0.0	N			
US 20 HARRISON AVE	MILL RD TO 0.3 MI E OF KISHWAUKEE RIVER Miles = 0.01	ADDITIONAL LANES	\$3,315,000	WINNEBAGO	4	2026
		INITIAL CONSTRUCTION - PAVEMENTS				
US 20 HARRISON AVE	MILL RD TO 0.3 MI E OF KISHWAUKEE RIVER	CRACK & JOINT SEALING	\$28,000	WINNEBAGO	1	2027-2031
		PRESERVATION - PAVEMENTS				
US 20 HARRISON AVE	0.3 MI E OF KISHWAUKEE RIVER TO 0.4 MI W OF WHEELER RD Miles = 1.05	SMART OVERLAY	\$2,250,000	WINNEBAGO BOONE	5	2026
		PRESERVATION - PAVEMENTS				
US 20 HARRISON AVE	0.3 MI E OF KISHWAUKEE RIVER TO 0.4 MI W OF WHEELER RD	CRACK & JOINT SEALING	\$67,000	WINNEBAGO BOONE	1	2027-2031
		PRESERVATION - PAVEMENTS				

**FY 2026-2031 Rebuild Illinois  
Highway Improvement Program  
District 2  
State Highways**

Route / Street	Location	Improvements	Est. Cost	County	MYP Years	
		TAMP Category			Past	Current
US 20	0.4 MI W OF WHEELER RD TO 0.1 MI E OF IPSEN RD Miles = 0.82	RECONSTRUCTION	\$26,700,000	BOONE	7	2026
<b>Roadway Information</b>		RECONSTRUCTION - PAVEMENTS				
<u>Miles</u>	<u>AADT</u>	<u>Truck Pct</u>	<u>NHS</u>			
0.82	14,533	11.1	Y			
US 20	E OF FARMINGTON WAY IN BELVIDERE TO MCHENRY CO LINE Miles = 5.45	DESIGNED OVERLAY PATCHING COLD MILLING ADA IMPROVEMENTS	\$9,450,000	BOONE	2	2027-2031
<b>Roadway Information</b>		REHABILITATION - PAVEMENTS				
<u>Miles</u>	<u>AADT</u>	<u>Truck Pct</u>	<u>NHS</u>			
5.45	7,873	15.0	Y			
US 20 BUS	LOGAN AVE 0.6 MI S OF KISHWAUKEE RIVER IN BELVIDERE	TRAF SIGNAL REPLACEMENT	\$250,000	BOONE	1	2027-2031
		MISCELLANEOUS IMPROVEMENTS				
US 20 BUS GALENA AVE	PARK BLVD TO CLARK ST IN FREEPORT Miles = 1.33	DESIGNED OVERLAY COLD MILLING PATCHING ADA IMPROVEMENTS TRAF SIGNAL MODERNIZATION	\$5,500,000	STEPHENSON	9	2026
<b>Roadway Information</b>		REHABILITATION - PAVEMENTS				
<u>Miles</u>	<u>AADT</u>	<u>Truck Pct</u>	<u>NHS</u>			
1.33	10,380	2.9	N			
US 20 BUS GALENA AVE	PARK BLVD TO CLARK ST IN FREEPORT	CRACK & JOINT SEALING	\$85,000	STEPHENSON	1	2027-2031
		PRESERVATION - PAVEMENTS				

**FY 2026-2031 Rebuild Illinois  
Highway Improvement Program  
District 2  
State Highways**

Route / Street	Location	Improvements	Est. Cost	County	MYP Years		
		TAMP Category			Past	Current	
US 20 BUS SOUTH ST	SOUTH ST: E OF S CHICAGO AVE TO US 20 BUS & US 20 BUS: SOUTH ST TO W OF S SPRINGFIELD AVE	GUARDRAIL TRAF SIGNAL MODERNIZATION	\$500,000	STEPHENSON	1	2027-2031	
		MISCELLANEOUS IMPROVEMENTS					
US 20 BUS W STATE ST	KENT CREEK 0.1 MI W OF KILBURN AVE IN ROCKFORD	BRIDGE REPLACEMENT	\$2,121,000	WINNEBAGO	4	2027-2031	
		RECONSTRUCTION - BRIDGES					Structure Information
				Str Number	AADT	Truck Pct	NHS
				1016127	3,200	5	Y
US 20 BUS W STATE ST	KENT CREEK 0.1 MI W OF KILBURN AVE IN ROCKFORD	P.E. (PHASE II)	\$200,000	WINNEBAGO	4	2026	
		RECONSTRUCTION - BRIDGES					
US 20 BUS W STATE ST	KENT CREEK 0.1 MI W OF KILBURN AVE IN ROCKFORD	LAND ACQUISITION	\$200,000	WINNEBAGO	4	2026	
		RECONSTRUCTION - BRIDGES					
US 20 BUS W STATE ST	KENT CREEK 0.1 MI W OF KILBURN AVE IN ROCKFORD	UTILITY ADJUSTMENT	\$125,000	WINNEBAGO	4	2027-2031	
		RECONSTRUCTION - BRIDGES					
US 20 BUS ILL 251	VARIOUS LOCATIONS IN ROCKFORD	LAND ACQUISITION	\$100,000	WINNEBAGO	1	2027-2031	
		MISCELLANEOUS IMPROVEMENTS					

**FY 2026-2031 Rebuild Illinois  
Highway Improvement Program  
District 2  
State Highways**

Route / Street	Location	Improvements	Est. Cost	County	MYP Years	
		TAMP Category			Past	Current
US 20 BUS E STATE ST	3RD ST TO FAIRVIEW BLVD IN ROCKFORD Miles = 2.20	DESIGNED OVERLAY ADA IMPROVEMENTS COLD MILLING PATCHING	\$5,513,000	WINNEBAGO	6	2027-2031
<b>Roadway Information</b>		REHABILITATION - PAVEMENTS				
<u>Miles</u>	<u>AADT</u>	<u>Truck Pct</u>	<u>NHS</u>			
1.91	19,213	2.5	Y			
0.29	8,052	2.7	Y			
US 20 BUS E STATE ST	3RD ST TO FAIRVIEW BLVD IN ROCKFORD	LAND ACQUISITION	\$250,000	WINNEBAGO	2	2027-2031
		REHABILITATION - PAVEMENTS				
US 20 BUS E STATE ST	FAIRVIEW BLVD TO ROCKFORD COLLEGE DR IN ROCKFORD	ADA IMPROVEMENTS TRAF SIGNAL MODERNIZATION	\$1,250,000	WINNEBAGO	4	2026
		SAFETY				
US 20 BUS	SHAW RD E OF WINNEBAGO CO LINE TO 0.1 MI NE OF STATE ST IN BELVIDERE Miles = 0.01	ADDITIONAL LANES	\$25,530,000	BOONE	7	2027-2031
		INITIAL CONSTRUCTION - PAVEMENTS				

**FY 2026-2031 Rebuild Illinois  
Highway Improvement Program  
District 2  
State Highways**

Route / Street		Location	Improvements	Est. Cost	County	MYP Years		
			TAMP Category			Past	Current	
US 20 BUS		SHAW RD E OF WINNEBAGO CO LINE TO 0.1 MI NE OF STATE ST IN BELVIDERE Miles = 3.96	RECONSTRUCTION BRIDGE REPLACEMENT CULVERT REPLACEMENT INTERSECTION IMPROVEMENT	\$22,770,000	BOONE	7	2027-2031	
Roadway Information			RECONSTRUCTION - PAVEMENTS	Structure Information				
Miles	AADT	Truck Pct	NHS		Str Number	AADT	Truck Pct	NHS
3.96	13,277	3.7	Y		0040001	13,400	3	Y
US 20 BUS		SHAW RD E OF WINNEBAGO CO LINE TO 0.1 MI NE OF STATE ST IN BELVIDERE	UTILITY ADJUSTMENT	\$250,000	BOONE	7	2027-2031	
			INITIAL CONSTRUCTION - PAVEMENTS					
US 20 BUS		SHAW RD E OF WINNEBAGO CO LINE TO 0.1 MI NE OF STATE ST IN BELVIDERE	CONSTRUCTION ENGINEERING	\$5,040,000	BOONE	7	2027-2031	
			INITIAL CONSTRUCTION - PAVEMENTS					
US 20 BUS		SHAW RD E OF WINNEBAGO CO LINE TO 0.1 MI NE OF STATE ST IN BELVIDERE	CRACK & JOINT SEALING	\$254,000	BOONE	1	2027-2031	
			PRESERVATION - PAVEMENTS					

**FY 2026-2031 Rebuild Illinois  
Highway Improvement Program  
District 2  
State Highways**

Route / Street	Location	Improvements	Est. Cost	County	MYP Years	
		TAMP Category			Past	Current
US 20 BUS	BELVIDERE BYP: ILL 76 TO US 20 IN BELVIDERE Miles = 0.01	ADDITIONAL LANES	\$12,600,000	BOONE	7	2027-2031
INITIAL CONSTRUCTION - PAVEMENTS						
US 20 BUS	BELVIDERE BYP: LAWRENCEVILLE RD TO US 20 IN BELVIDERE Miles = 1.55	RECONSTRUCTION BRIDGE REPLACEMENT CULVERT REPLACEMENT	\$18,060,000	BOONE	7	2027-2031
<b>Roadway Information</b> <u>Miles</u> <u>AADT</u> <u>Truck Pct</u> <u>NHS</u> 1.55   11,503   6.7   Y		RECONSTRUCTION - PAVEMENTS		<b>Structure Information</b> <u>Str Number</u> <u>AADT</u> <u>Truck Pct</u> <u>NHS</u> 0040013   11,100   7   Y		
US 20 BUS	BELVIDERE BYP: STATE ST TO LAWRENCEVILLE RD Miles = 2.96	DESIGNED OVERLAY	\$3,675,000	BOONE	7	2027-2031
<b>Roadway Information</b> <u>Miles</u> <u>AADT</u> <u>Truck Pct</u> <u>NHS</u> 2.96   9,264   7.2   Y		REHABILITATION - PAVEMENTS				
US 20 BUS	BELVIDERE BYP: AT POPLAR GROVE RD (OVERHEAD)	BRIDGE REPLACEMENT	\$3,150,000	BOONE	7	2027-2031
		RECONSTRUCTION - BRIDGES		<b>Structure Information</b> <u>Str Number</u> <u>AADT</u> <u>Truck Pct</u> <u>NHS</u> 0040015   3,600   3   N		

**FY 2026-2031 Rebuild Illinois  
Highway Improvement Program  
District 2  
State Highways**

Route / Street	Location	Improvements	Est. Cost	County	MYP Years	
		TAMP Category			Past	Current
US 20 BUS	BELVIDERE BYP: STATE ST TO US 20 IN BELVIDERE	UTILITY ADJUSTMENT	\$500,000	BOONE	7	2027-2031
		RECONSTRUCTION - PAVEMENTS				
US 20 BUS	BELVIDERE BYP: STATE ST TO US 20 IN BELVIDERE	CONSTRUCTION ENGINEERING	\$3,500,000	BOONE	7	2027-2031
		RECONSTRUCTION - PAVEMENTS				
US 24 ILL 9	BANNER TO KINGSTON MINES	P.E. (PHASE I) P.E. (PHASE II)	\$3,000,000	FULTON PEORIA	2	2027-2031
		INITIAL CONSTRUCTION - PAVEMENTS				
US 24 ILL 9	BANNER TO E OF ROMINE RD	CONSTRUCTION ENGINEERING	\$4,500,000	FULTON	7	2027-2031
		INITIAL CONSTRUCTION - PAVEMENTS				
US 24 ILL 9	E OF ROMINE RD TO KINGSTON MINES	CONSTRUCTION ENGINEERING	\$5,500,000	PEORIA	7	2027-2031
		INITIAL CONSTRUCTION - PAVEMENTS				

**FY 2026-2031 Rebuild Illinois  
Highway Improvement Program  
District 2  
State Highways**

Route / Street	Location	Improvements	Est. Cost	County	MYP Years	
		TAMP Category			Past	Current
US 30	MISSISSIPPI RIVER	BRIDGE DECK SEALING	\$40,000	WHITESIDE	2	2026
BORDER BRIDGE WITH IOWA; ILLINOIS LEAD AGENCY. ILLINOIS ONLY COST.						
PRESERVATION - BRIDGES						
US 30 ILL 78 LINCOLN WAY	US 30: 0.1 MI W OF ILL 78 (N) TO 0.2 MI E OF JACKSON ST & ILL 78: US 30 TO 0.1 MI S IN MORRISON Miles = 2.07	RECONSTRUCTION INTERSECTION IMPROVEMENT STANDARD OVERLAY COLD MILLING ADA IMPROVEMENTS	\$15,225,000	WHITESIDE	2	2027-2031
POTENTIAL INNOVATIVE PROJECT DELIVERY METHOD						
Roadway Information		RECONSTRUCTION - PAVEMENTS				
Miles	AADT	Truck Pct	NHS			
0.56	6,131	13.7	Y			
1.45	8,449	13.4	Y			
0.06	3,950	4.3	N			
US 30 ILL 78 LINCOLN WAY	US 30: 0.1 MI W OF ILL 78 (N) TO 0.2 MI E OF JACKSON ST & ILL 78: US 30 TO 0.1 MI S IN MORRISON	P.E. (PHASE II)	\$1,300,000	WHITESIDE	2	2027-2031
POTENTIAL INNOVATIVE PROJECT DELIVERY METHOD						
RECONSTRUCTION - PAVEMENTS						
US 30 ILL 78 LINCOLN WAY	US 30: 0.1 MI W OF ILL 78 (N) TO 0.2 MI E OF JACKSON ST & ILL 78: US 30 TO 0.1 MI S IN MORRISON	LAND ACQUISITION	\$750,000	WHITESIDE	2	2027-2031
POTENTIAL INNOVATIVE PROJECT DELIVERY METHOD						
RECONSTRUCTION - PAVEMENTS						

**FY 2026-2031 Rebuild Illinois  
Highway Improvement Program  
District 2  
State Highways**

Route / Street	Location	Improvements	Est. Cost	County	MYP Years	
		TAMP Category			Past	Current
US 30 ILL 78 LINCOLN WAY	US 30: 0.1 MI W OF ILL 78 (N) TO 0.2 MI E OF JACKSON ST & ILL 78: US 30 TO 0.1 MI S IN MORRISON  POTENTIAL INNOVATIVE PROJECT DELIVERY METHOD	UTILITY ADJUSTMENT  RECONSTRUCTION - PAVEMENTS	\$100,000	WHITESIDE	2	2027-2031
US 30 ILL 78 LINCOLN WAY	US 30: 0.1 MI W OF ILL 78 (N) TO 0.2 MI E OF JACKSON ST & ILL 78: US 30 TO 0.1 MI S IN MORRISON  POTENTIAL INNOVATIVE PROJECT DELIVERY METHOD	CONSTRUCTION ENGINEERING  RECONSTRUCTION - PAVEMENTS	\$1,300,000	WHITESIDE	2	2027-2031
US 30 US 30 CONNECTOR	US 30: EMERSON RD TO GALT RD & US 30 CONNECTOR: US 30 TO I-88 Miles = 6.00	DESIGNED OVERLAY COLD MILLING PATCHING  REHABILITATION - PAVEMENTS	\$5,000,000	WHITESIDE	1	2026
Roadway Information						
Miles	AADT	Truck Pct	NHS			
3.11	4,173	29.9	Y			
1.21	4,935	10.9	N			
US 30 US 30 CONNECTOR	US 30: EMERSON RD TO GALT RD & US 30 CONNECTOR: US 30 TO I-88	CRACK & JOINT SEALING GUARDRAIL TREE REMOVAL  PRESERVATION - PAVEMENTS	\$400,000	WHITESIDE	1	2027-2031

**FY 2026-2031 Rebuild Illinois  
Highway Improvement Program  
District 2  
State Highways**

Route / Street	Location	Improvements	Est. Cost	County	MYP Years	
		TAMP Category			Past	Current
US 30	GALT RD TO 0.1 MI E OF PROPHET RD W OF ROCK FALLS Miles = 2.33	STANDARD OVERLAY	\$1,654,000	WHITESIDE	4	2027-2031
<b>Roadway Information</b>		REHABILITATION - PAVEMENTS				
<u>Miles</u>	<u>AADT</u>	<u>Truck Pct</u>	<u>NHS</u>			
1.42	5,023	12.9	N			
0.91	5,287	12.7	N			
US 30	GALT RD TO 0.1 MI E OF PROPHET RD W OF ROCK FALLS	CRACK & JOINT SEALING	\$75,000	WHITESIDE	1	2027-2031
		PRESERVATION - PAVEMENTS				
US 30	0.6 & 0.4 MI E OF ROCK RD; 0.1 MI E OF CLAYTON RD; 0.5 MI E OF INLET RD & 0.1 MI W OF PIN OAK RD	CULVERT REPLACEMENT	\$1,602,000	LEE	13	2027-2031
		MISCELLANEOUS IMPROVEMENTS				
US 30	0.6 & 0.4 MI E OF ROCK RD; 0.1 MI E OF CLAYTON RD; 0.5 MI E OF INLET RD & 0.1 MI W OF PIN OAK RD	LAND ACQUISITION	\$80,000	LEE	13	2027-2031
		MISCELLANEOUS IMPROVEMENTS				
US 30	ILL 251 TO DEKALB CO LINE Miles = 7.35	STANDARD OVERLAY PATCHING COLD MILLING	\$3,749,000	LEE	4	2027-2031
<b>Roadway Information</b>		REHABILITATION - PAVEMENTS				
<u>Miles</u>	<u>AADT</u>	<u>Truck Pct</u>	<u>NHS</u>			
7.35	1,658	25.5	N			

**FY 2026-2031 Rebuild Illinois  
Highway Improvement Program  
District 2  
State Highways**

Route / Street	Location	Improvements	Est. Cost	County	MYP Years	
		TAMP Category			Past	Current
US 30	STREAM 0.2 MI W OF I-39	CULVERT REPLACEMENT	\$700,000	LEE	1	2027-2031
		MISCELLANEOUS IMPROVEMENTS				
US 34 ILL 17	0.3 MI W OF WALLACE ST IN GALVA	CULVERT REPLACEMENT	\$368,000	HENRY	2	2027-2031
		MISCELLANEOUS IMPROVEMENTS				
US 34 ILL 17	0.3 MI W OF WALLACE ST IN GALVA	LAND ACQUISITION	\$20,000	HENRY	2	2027-2031
		MISCELLANEOUS IMPROVEMENTS				
US 34 DIVISION ST MAIN ST	1ST AVE IN GALVA TO CREEK 0.3 MI W OF ILL 78 (S) Miles = 5.78	STANDARD OVERLAY COLD MILLING ADA IMPROVEMENTS	\$2,657,000	HENRY	4	2027-2031
		REHABILITATION - PAVEMENTS				
<b>Roadway Information</b> Miles    AADT    Truck Pct    NHS 5.78    3,029    16.3    N						
US 52 ILL 84 ILL 64	DIVISION ST TO WASHINGTON ST IN SAVANNA Miles = 0.44	DESIGNED OVERLAY ADA IMPROVEMENTS	\$2,131,000	CARROLL	1	2027-2031
		REHABILITATION - PAVEMENTS				
<b>Roadway Information</b> Miles    AADT    Truck Pct    NHS 0.44    5,186    9.3    Y						

**FY 2026-2031 Rebuild Illinois  
Highway Improvement Program  
District 2  
State Highways**

Route / Street	Location	Improvements	Est. Cost	County	MYP Years	
		TAMP Category			Past	Current
US 52 ILL 64 ILL 84	3RD ST TO ILL 84 (S) IN SAVANNA	P.E. (PHASE I)	\$1,500,000	CARROLL	1	2027-2031
		RECONSTRUCTION - PAVEMENTS				
US 52 ILL 64 ILL 84	0.1 MI TO 0.3 MI W OF JCT ILL 84	RETAINING WALL	\$3,000,000	CARROLL	1	2027-2031
		MISCELLANEOUS IMPROVEMENTS				
US 52 ILL 64 ILL 84	0.1 MI TO 0.3 MI W OF JCT ILL 84	LAND ACQUISITION	\$200,000	CARROLL	1	2027-2031
		MISCELLANEOUS IMPROVEMENTS				
US 52 ILL 64	0.2 MI NW OF ILL 64 TO ILL 26	CRACK & JOINT SEALING	\$242,000	CARROLL OGLE	2	2027-2031
		PRESERVATION - PAVEMENTS				
US 52 ILL 2 ILL 26 GALENA AVE	LOWELL PARK RD TO BOYD ST IN DIXON	LAND ACQUISITION	\$150,000	LEE	1	2027-2031
		MISCELLANEOUS IMPROVEMENTS				

**FY 2026-2031 Rebuild Illinois  
Highway Improvement Program  
District 2  
State Highways**

Route / Street	Location	Improvements	Est. Cost	County	MYP Years	
		TAMP Category			Past	Current
US 52 ILL 2 ILL 26 ILL 38 GALENA AVE	US 52: RIVER ST TO ILL 38 & ILL 38 TO HENDERSON AVE; ILL 26: 7TH ST TO S PEORIA AVE; ILL 38: US 52 TO 0.3 MI W OF COUNTRYSIDE LN IN DIXON	CRACK & JOINT SEALING	\$55,000	LEE	1	2027-2031
		PRESERVATION - PAVEMENTS				
US 52	HENDERSON AVE IN DIXON TO ELDENA RD Miles = 1.42	STANDARD OVERLAY COLD MILLING ADA IMPROVEMENTS	\$1,500,000	LEE	4	2027-2031
		REHABILITATION - PAVEMENTS				
<b>Roadway Information</b>						
<u>Miles</u>	<u>AADT</u>	<u>Truck Pct</u>	<u>NHS</u>			
1.42	3,914	7.0	N			
US 52	HENDERSON AVE IN DIXON TO ELDENA RD	CRACK & JOINT SEALING	\$46,000	LEE	1	2027-2031
		PRESERVATION - PAVEMENTS				
US 52 US 30	US 52: ELDENA RD S OF DIXON TO 0.1 MI S OF US 30; US 30: 0.2 MI W TO 0.3 MI E OF US 52 Miles = 8.60	DESIGNED OVERLAY COLD IN-PLACE RECYCLING COLD MILLING PATCHING	\$6,000,000	LEE	1	2026
		REHABILITATION - PAVEMENTS				
<b>Roadway Information</b>						
<u>Miles</u>	<u>AADT</u>	<u>Truck Pct</u>	<u>NHS</u>			
8.10	2,726	8.4	N			
0.50	1,480	22.2	N			
US 52	ELDENA RD TO US 30	CRACK & JOINT SEALING NEW SHOULDERS CURB AND GUTTER	\$1,000,000	LEE	1	2027-2031
		PRESERVATION - PAVEMENTS				

**FY 2026-2031 Rebuild Illinois  
Highway Improvement Program  
District 2  
State Highways**

Route / Street	Location	Improvements	Est. Cost	County	MYP Years	
		TAMP Category			Past	Current
US 52	US 30 TO WATER ST IN AMBOY Miles = 3.30	STANDARD OVERLAY COLD MILLING ADA IMPROVEMENTS	\$1,890,000	LEE	3	2026
<b>Roadway Information</b> <u>Miles</u> <u>AADT</u> <u>Truck Pct</u> <u>NHS</u> 3.30   3,792   7.9   N		REHABILITATION - PAVEMENTS				
US 52	0.3 MI S OF US 30 N OF AMBOY	CULVERT REPLACEMENT	\$762,000	LEE	9	2026
		MISCELLANEOUS IMPROVEMENTS				
US 67	31ST AVE TO 45TH AVE IN ROCK ISLAND	LAND ACQUISITION	\$250,000	ROCK ISLAND	1	2027-2031
		RECONSTRUCTION - PAVEMENTS				
US 67	31ST AVE TO 45TH AVE IN ROCK ISLAND	UTILITY ADJUSTMENT	\$250,000	ROCK ISLAND	1	2027-2031
		RECONSTRUCTION - PAVEMENTS				
US 67	ILL 92, RR & MISSISSIPPI RIVER IN ROCK ISLAND Miles = 0.01	BRIDGE REPLACEMENT RECONSTRUCTION	\$300,000,000	ROCK ISLAND	1	2027-2031
ILLINOIS LEAD AGENCY; IOWA AND ILLINOIS WILL SHARE COST EQUALLY.		RECONSTRUCTION - BRIDGES				
				<b>Structure Information</b> <u>Str Number</u> <u>AADT</u> <u>Truck Pct</u> <u>NHS</u> 0819905   22,400   2   Y		

**FY 2026-2031 Rebuild Illinois  
Highway Improvement Program  
District 2  
State Highways**

Route / Street	Location	Improvements	Est. Cost	County	MYP Years	
		TAMP Category			Past	Current
US 67	ILL 92, RR & MISSISSIPPI RIVER IN ROCK ISLAND	P.E. (PHASE II)	\$9,000,000	ROCK ISLAND	2	2027-2031
	ILLINOIS LEAD AGENCY; IOWA AND ILLINOIS WILL SHARE COST EQUALLY.					
		RECONSTRUCTION - BRIDGES				
US 67	ILL 92, RR & MISSISSIPPI RIVER IN ROCK ISLAND	LAND ACQUISITION	\$2,000,000	ROCK ISLAND	1	2027-2031
	BORDER BRIDGE WITH IOWA; ILLINOIS' SHARE OF THE COST.					
		RECONSTRUCTION - BRIDGES				
US 67	ILL 92, RR & MISSISSIPPI RIVER IN ROCK ISLAND	RR ENGINEERING	\$500,000	ROCK ISLAND	1	2027-2031
	BORDER BRIDGE WITH IOWA; ILLINOIS' SHARE OF COSTS.					
		RECONSTRUCTION - BRIDGES				
US 67	ILL 92, RR & MISSISSIPPI RIVER IN ROCK ISLAND	UTILITY ADJUSTMENT	\$300,000	ROCK ISLAND	1	2027-2031
	BORDER BRIDGE WITH IOWA; ILLINOIS' SHARE OF COSTS.					
		RECONSTRUCTION - BRIDGES				
US 67	ILL 92, RR & MISSISSIPPI RIVER IN ROCK ISLAND	CONSTRUCTION ENGINEERING	\$22,000,000	ROCK ISLAND	1	2027-2031
	ILLINOIS LEAD AGENCY; IOWA AND ILLINOIS WILL SHARE COST EQUALLY.					
		RECONSTRUCTION - BRIDGES				

**FY 2026-2031 Rebuild Illinois  
Highway Improvement Program  
District 2  
State Highways**

Route / Street	Location	Improvements	Est. Cost	County	MYP Years													
		TAMP Category			Past	Current												
US 67	ILL 92, RR & MISSISSIPPI RIVER IN ROCK ISLAND	P.E. (PHASE II)	\$9,000,000	ROCK ISLAND	2	2027-2031												
		ILLINOIS LEAD AGENCY; IOWA AND ILLINOIS WILL SHARE COST EQUALLY.																
		RECONSTRUCTION - BRIDGES																
US 67	0.6 MI N OF ILL 94	CULVERT REPLACEMENT	\$630,000	ROCK ISLAND	2	2027-2031												
		MISCELLANEOUS IMPROVEMENTS																
US 67	0.6 MI N OF ILL 94	LAND ACQUISITION	\$20,000	ROCK ISLAND	2	2027-2031												
		MISCELLANEOUS IMPROVEMENTS																
ILL 2 E 4TH ST (WESTBOUND)	19TH AVE TO ILL 40 IN STERLING Miles = 1.22	STANDARD OVERLAY COLD MILLING ADA IMPROVEMENTS TRAF SIGNAL MODERNIZATION	\$1,654,000	WHITESIDE	3	2026												
<b>Roadway Information</b> <table><tr><th>Miles</th><th>AADT</th><th>Truck Pct</th><th>NHS</th></tr><tr><td>1.08</td><td>6,858</td><td>3.5</td><td>Y</td></tr><tr><td>0.14</td><td>3,371</td><td>2.6</td><td>Y</td></tr></table>		Miles	AADT	Truck Pct	NHS	1.08	6,858	3.5	Y	0.14	3,371	2.6	Y	REHABILITATION - PAVEMENTS				
Miles	AADT	Truck Pct	NHS															
1.08	6,858	3.5	Y															
0.14	3,371	2.6	Y															
ILL 2 E 4TH ST (WESTBOUND)	19TH AVE TO ILL 40 IN STERLING	CRACK & JOINT SEALING	\$40,000	WHITESIDE	1	2027-2031												
		PRESERVATION - PAVEMENTS																

**FY 2026-2031 Rebuild Illinois  
Highway Improvement Program  
District 2  
State Highways**

Route / Street	Location	Improvements	Est. Cost	County	MYP Years	
		TAMP Category			Past	Current
ILL 2	0.2 MI W OF PLOCK RD TO 0.3 MI E OF RIVER RD W OF DIXON Miles = 3.40	DESIGNED OVERLAY PATCHING	\$4,090,000	LEE	4	2027-2031
<b>Roadway Information</b>		REHABILITATION - PAVEMENTS				
<u>Miles</u>	<u>AADT</u>	<u>Truck Pct</u>	<u>NHS</u>			
3.40	12,690	3.3	Y			
ILL 2	0.8 MI S OF PENN CORNER RD N OF GRAND DETOUR	SLOPE STABILIZATION SHOULDER REPAIR	\$473,000	OGLE	2	2027-2031
		MISCELLANEOUS IMPROVEMENTS				
ILL 2	JEFFERSON ST TO FAIR ST IN OREGON Miles = 0.70	DESIGNED OVERLAY COLD MILLING PATCHING ADA IMPROVEMENTS	\$865,000	OGLE	1	2027-2031
<b>Roadway Information</b>		REHABILITATION - PAVEMENTS				
<u>Miles</u>	<u>AADT</u>	<u>Truck Pct</u>	<u>NHS</u>			
0.70	5,425	8.3	Y			
ILL 2 ILL 72	MILL CREEK AT BYRON WCL	BRIDGE DECK OVERLAY BRIDGE DECK REPAIRS BRIDGE REPAIR BRIDGE JOINT REPLACE/REPAIR	\$350,000	OGLE	1	2027-2031
		PRESERVATION - BRIDGES				
ILL 2 ILL 72	ILL 2: MARKET ST TO LINCOLN ST & ILL 72: ILL 2 TO DIAMOND ST IN BYRON	ADA IMPROVEMENTS	\$1,601,000	OGLE	4	2026
		SAFETY				

**FY 2026-2031 Rebuild Illinois  
Highway Improvement Program  
District 2  
State Highways**

Route / Street	Location	Improvements	Est. Cost	County	MYP Years	
		TAMP Category			Past	Current
ILL 2	ILL 72 (E) IN BYRON TO BELTLINE RD S OF ROCKFORD Miles = 10.60	RECONSTRUCTION BRIDGE REPLACEMENT CULVERT REPLACEMENT BRIDGE DECK OVERLAY BRIDGE REPAIR	\$100,000,000	OGLE WINNEBAGO	7	2027-2031
<b>Roadway Information</b>		RECONSTRUCTION - PAVEMENTS				
Miles	AADT	Truck Pct	NHS			
6.64	6,772	6.4	Y			
3.96	6,047	7.6	Y			
ILL 2	ILL 72 (E) IN BYRON TO BELTLINE RD S OF ROCKFORD	P.E. (PHASE II)	\$1,500,000	OGLE WINNEBAGO	1	2026
		RECONSTRUCTION - PAVEMENTS				
ILL 2	ILL 72 (E) IN BYRON TO BELTLINE RD S OF ROCKFORD	UTILITY ADJUSTMENT	\$500,000	OGLE WINNEBAGO	7	2027-2031
		RECONSTRUCTION - PAVEMENTS				
ILL 2	ILL 72 (E) IN BYRON TO BELTLINE RD S OF ROCKFORD	CONSTRUCTION ENGINEERING	\$10,000,000	OGLE WINNEBAGO	7	2027-2031
		RECONSTRUCTION - PAVEMENTS				

**FY 2026-2031 Rebuild Illinois  
Highway Improvement Program  
District 2  
State Highways**

Route / Street	Location	Improvements	Est. Cost	County	MYP Years	
		TAMP Category			Past	Current
ILL 2 N MAIN ST	CREEK S OF ELMWOOD RD IN ROCKFORD	CULVERT REPLACEMENT	\$368,000	WINNEBAGO	2	2027-2031
		MISCELLANEOUS IMPROVEMENTS				
ILL 2 N MAIN ST	CREEK S OF ELMWOOD RD IN ROCKFORD	LAND ACQUISITION	\$40,000	WINNEBAGO	2	2026
		MISCELLANEOUS IMPROVEMENTS				
ILL 2 N MAIN ST	0.4 MI N OF LATHAM RD TO 0.8 MI N OF ROSCOE RD Miles = 0.01	ADDITIONAL LANES CULVERT (NEW) CULVERT REPLACEMENT CULVERT EXTENSION	\$35,000,000	WINNEBAGO	7	2027-2031
		INITIAL CONSTRUCTION - PAVEMENTS				
ILL 2 N MAIN ST	0.4 MI N OF LATHAM RD TO 0.8 MI N OF ROSCOE RD Miles = 3.08	RECONSTRUCTION INTERSECTION IMPROVEMENT	\$15,000,000	WINNEBAGO	7	2027-2031
		RECONSTRUCTION - PAVEMENTS				
ILL 2 N MAIN ST	0.4 MI N OF LATHAM RD TO 0.8 MI N OF ROSCOE RD	CRACK & JOINT SEALING	\$100,000	WINNEBAGO	1	2027-2031
		PRESERVATION - PAVEMENTS				

**FY 2026-2031 Rebuild Illinois  
Highway Improvement Program  
District 2  
State Highways**

Route / Street	Location	Improvements	Est. Cost	County	MYP Years	
		TAMP Category			Past	Current
ILL 2 N MAIN ST	0.4 MI N OF LATHAM RD TO 0.8 MI N OF ROSCOE RD	LAND ACQUISITION	\$250,000	WINNEBAGO	1	2026
		INITIAL CONSTRUCTION - PAVEMENTS				
ILL 2 N MAIN ST	0.4 MI N OF LATHAM RD TO 0.8 MI N OF ROSCOE RD	CONSTRUCTION ENGINEERING	\$2,500,000	WINNEBAGO	6	2027-2031
		INITIAL CONSTRUCTION - PAVEMENTS				
ILL 2 ILL 75	0.8 MI N OF ROSCOE RD TO PRAIRIE HILL RD IN SOUTH BELOIT Miles = 4.96	RUBBLIZATION COLD MILLING	\$14,333,000	WINNEBAGO	9	2027-2031
Roadway Information		RECONSTRUCTION - PAVEMENTS				
<div><div>Miles</div><div>AADT</div><div>Truck Pct</div><div>NHS</div></div> <div><div>3.81</div><div>8,325</div><div>3.7</div><div>Y</div></div> <div><div>1.15</div><div>350</div><div>0.0</div><div>N</div></div>						
ILL 2 ILL 75	0.8 MI N OF ROSCOE RD TO PRAIRIE HILL RD IN SOUTH BELOIT	CONSTRUCTION ENGINEERING	\$1,500,000	WINNEBAGO	4	2027-2031
		RECONSTRUCTION - PAVEMENTS				
ILL 2 ILL 75	WINNEBAGO AVE TO WISCONSIN STATE LINE IN SOUTH BELOIT Miles = 0.96	RECONSTRUCTION COLD MILLING ADA IMPROVEMENTS TRAF SIGNAL MODERNIZATION	\$10,500,000	WINNEBAGO	2	2027-2031
Roadway Information		RECONSTRUCTION - PAVEMENTS				
<div><div>Miles</div><div>AADT</div><div>Truck Pct</div><div>NHS</div></div> <div><div>0.96</div><div>11,668</div><div>3.5</div><div>Y</div></div>						

**FY 2026-2031 Rebuild Illinois  
Highway Improvement Program  
District 2  
State Highways**

Route / Street		Location	Improvements	Est. Cost	County	MYP Years	
			TAMP Category			Past	Current
ILL 2		PRAIRIE HILL RD TO WINNEBAGO AVE IN SOUTH	RUBBLIZATION	\$5,000,000	WINNEBAGO	1	2027-2031
ILL 75		BELOIT	ADA IMPROVEMENTS				
		Miles = 1.09	SIDEWALKS				
Roadway Information			RECONSTRUCTION - PAVEMENTS				
Miles	AADT	Truck Pct	NHS				
1.09	8,467	5.5	Y				
ILL 2		PRAIRIE HILL RD TO WISCONSIN STATE LINE IN	RR CROSSING IMPROVEMENT	\$500,000	WINNEBAGO	2	2027-2031
ILL 75		SOUTH BELOIT	RR FLAGGER				
			RR INSURANCE				
			RECONSTRUCTION - PAVEMENTS				
ILL 2		PRAIRIE HILL RD TO WISCONSIN STATE LINE IN	LAND ACQUISITION	\$1,500,000	WINNEBAGO	2	2027-2031
ILL 75		SOUTH BELOIT					
			RECONSTRUCTION - PAVEMENTS				
ILL 2		PRAIRIE HILL RD TO WISCONSIN STATE LINE IN	UTILITY ADJUSTMENT	\$179,000	WINNEBAGO	2	2027-2031
ILL 75		SOUTH BELOIT					
			RECONSTRUCTION - PAVEMENTS				
ILL 2		PRAIRIE HILL RD TO WISCONSIN STATE LINE IN	CONSTRUCTION ENGINEERING	\$840,000	WINNEBAGO	2	2027-2031
ILL 75		SOUTH BELOIT					
			RECONSTRUCTION - PAVEMENTS				

**FY 2026-2031 Rebuild Illinois  
Highway Improvement Program  
District 2  
State Highways**

Route / Street		Location	Improvements	Est. Cost	County	MYP Years		
			TAMP Category			Past	Current	
ILL 5		ILL 5: 16TH ST TO 0.2 MI W OF 38TH ST Miles = 0.91	RECONSTRUCTION BRIDGE REPLACEMENT LIGHTING CULVERT REPLACEMENT CULVERT REMOVAL	\$22,000,000	ROCK ISLAND	2	2027-2031	
DATA DRIVEN DECISIONS PROJECT.								
Roadway Information			RECONSTRUCTION - PAVEMENTS		Structure Information			
Miles	AADT	Truck Pct	NHS		Str Number	AADT	Truck Pct	NHS
0.91	31,581	4.0	Y		0810095	13,900	2	Y
					0810096	13,900	2	Y
ILL 5		E OF 27TH ST TO 0.2 MI W OF 38TH ST IN MOLINE Miles = 0.01	ADDITIONAL LANES	\$2,750,000	ROCK ISLAND	2	2027-2031	
DATA DRIVEN DECISIONS PROJECT.								
			INITIAL CONSTRUCTION - PAVEMENTS					
ILL 5		ILL 5: 16TH ST TO 0.2 MI W OF 38TH ST	TREE REMOVAL	\$100,000	ROCK ISLAND	1	2026	
DATA DRIVEN DECISIONS PROJECT.								
			MISCELLANEOUS IMPROVEMENTS					
ILL 5 27TH ST 36TH AVE 38TH AVE		ILL 5: 16TH ST TO 0.2 MI W OF 38TH ST; 27TH ST: 0.1 MI N OF 36TH AVE TO S OF ILL 5; 36TH AVE: 0.2 MI W TO 27TH ST; 38TH AVE: 27TH ST TO 0.3 MI E IN MOLINE	LAND ACQUISITION	\$500,000	ROCK ISLAND	2	2026	
DATA DRIVEN DECISIONS PROJECT.								
			RECONSTRUCTION - PAVEMENTS					

**FY 2026-2031 Rebuild Illinois  
Highway Improvement Program  
District 2  
State Highways**

Route / Street	Location	Improvements	Est. Cost	County	MYP Years	
		TAMP Category			Past	Current
ILL 5 27TH ST 36TH AVE 38TH AVE	ILL 5: 16TH ST TO 0.2 MI W OF 38TH ST; 27TH ST: 0.1 MI N OF 36TH AVE TO S OF ILL 5; 36TH AVE: 0.2 MI W TO 27TH ST; 38TH AVE: 27TH ST TO 0.3 MI E IN MOLINE  DATA DRIVEN DECISIONS PROJECT.	UTILITY ADJUSTMENT	\$200,000	ROCK ISLAND	2	2026
		RECONSTRUCTION - PAVEMENTS				
ILL 17	0.4 MI W OF 780 E & 0.4 MI E OF WOODHULL RD	CULVERT REPLACEMENT	\$1,260,000	HENRY	8	2027-2031
		MISCELLANEOUS IMPROVEMENTS				
ILL 18	ILLINOIS RIVER BRIDGE AT HENRY	CONSTRUCTION ENGINEERING	\$12,000,000	MARSHALL	7	2027-2031
		RECONSTRUCTION - BRIDGES				
ILL 26	WISCONSIN STATE LINE TO 0.5 MI N OF BRUSH CREEK RD Miles = 4.16	DESIGNED OVERLAY COLD MILLING	\$2,976,000	STEPHENSON	4	2027-2031
Roadway Information Miles    AADT    Truck Pct    NHS 4.16    4,302    12.2    Y		REHABILITATION - PAVEMENTS				
ILL 26	WISCONSIN STATE LINE TO 0.5 MI N OF BRUSH CREEK RD	CRACK & JOINT SEALING	\$133,000	STEPHENSON	1	2027-2031
		PRESERVATION - PAVEMENTS				

**FY 2026-2031 Rebuild Illinois  
Highway Improvement Program  
District 2  
State Highways**

Route / Street		Location	Improvements	Est. Cost	County	MYP Years	
			TAMP Category			Past	Current
ILL 26		DRAINAGE DITCH 2.5 MI N OF CEDARVILLE NCL	BRIDGE DECK OVERLAY BRIDGE DECK REPAIRS BRIDGE REPAIR BRIDGE JOINT REPLACE/REPAIR PRESERVATION - BRIDGES	\$277,000	STEPHENSON	3	2027-2031
ILL 26		CEDAR CREEK AT CEDARVILLE NCL TO 0.3 MI N OF FAIRVIEW RD Miles = 3.43	DESIGNED OVERLAY COLD MILLING ADA IMPROVEMENTS REHABILITATION - PAVEMENTS	\$3,150,000	STEPHENSON	5	2027-2031
Roadway Information							
Miles	AADT	Truck Pct	NHS				
3.43	6,613	10.0	Y				
ILL 26		BRUSH CREEK TO CEDAR CREEK AT CEDARVILLE NCL	CRACK & JOINT SEALING GUARDRAIL TREE REMOVAL CURB AND GUTTER PRESERVATION - PAVEMENTS	\$500,000	STEPHENSON	1	2027-2031
ILL 26		CEDAR CREEK AT CEDARVILLE NCL TO 0.3 MI N OF FAIRVIEW RD	LAND ACQUISITION REHABILITATION - PAVEMENTS	\$25,000	STEPHENSON	1	2026
ILL 26		CEDAR CREEK AT CEDARVILLE NCL TO 0.3 MI N OF FAIRVIEW RD	CRACK & JOINT SEALING PRESERVATION - PAVEMENTS	\$110,000	STEPHENSON	1	2027-2031

**FY 2026-2031 Rebuild Illinois  
Highway Improvement Program  
District 2  
State Highways**

Route / Street		Location	Improvements	Est. Cost	County	MYP Years								
			TAMP Category			Past	Current							
ILL 26 WEST AVE		N OF US 20 BUS TO S OF EMPIRE ST IN FREEPORT Miles = 1.18	RECONSTRUCTION BI-DIRECT LEFT TURN LANE INTERSECTION IMPROVEMENT <div>RECONSTRUCTION - PAVEMENTS</div>	\$14,700,000	STEPHENSON	2	2027-2031							
<div>Roadway Information</div> <table><tr><td>Miles</td><td>AADT</td><td>Truck Pct</td><td>NHS</td></tr><tr><td>1.18</td><td>12,181</td><td>5.3</td><td>Y</td></tr></table>			Miles	AADT	Truck Pct	NHS	1.18	12,181	5.3	Y				
Miles	AADT	Truck Pct	NHS											
1.18	12,181	5.3	Y											
ILL 26 WEST AVE		N OF US 20 BUS TO S OF EMPIRE ST IN FREEPORT	P.E. (PHASE I) <div>RECONSTRUCTION - PAVEMENTS</div>	\$1,400,000	STEPHENSON	2	2026							
ILL 26 WEST AVE		N OF US 20 BUS TO S OF EMPIRE ST IN FREEPORT	P.E. (PHASE II) <div>RECONSTRUCTION - PAVEMENTS</div>	\$1,200,000	STEPHENSON	2	2027-2031							
ILL 26 WEST AVE		N OF US 20 BUS TO S OF EMPIRE ST IN FREEPORT	LAND ACQUISITION <div>RECONSTRUCTION - PAVEMENTS</div>	\$3,000,000	STEPHENSON	2	2027-2031							
ILL 26 WEST AVE		N OF US 20 BUS TO S OF EMPIRE ST IN FREEPORT	UTILITY ADJUSTMENT <div>RECONSTRUCTION - PAVEMENTS</div>	\$500,000	STEPHENSON	2	2027-2031							
ILL 26 WEST AVE		N OF US 20 BUS TO S OF EMPIRE ST IN FREEPORT	CONSTRUCTION ENGINEERING <div>RECONSTRUCTION - PAVEMENTS</div>	\$1,400,000	STEPHENSON	2	2027-2031							

**FY 2026-2031 Rebuild Illinois  
Highway Improvement Program  
District 2  
State Highways**

Route / Street	Location	Improvements	Est. Cost	County	MYP Years	
		TAMP Category			Past	Current
ILL 26 ILL 72	0.4 MI S OF RUDY RD S OF FREEPORT TO ILL 72 (W) Miles = 5.90	RECONSTRUCTION CULVERT REPLACEMENT	\$18,900,000	STEPHENSON OGLE	3	2027-2031
<b>Roadway Information</b>		RECONSTRUCTION - PAVEMENTS				
Miles	AADT	Truck Pct	NHS			
3.07	4,492	9.6	Y			
2.83	4,750	8.8	Y			
ILL 26 ILL 72	0.4 MI S OF RUDY RD S OF FREEPORT TO ILL 72 (W)	P.E. (PHASE I)	\$1,500,000	STEPHENSON OGLE	6	2026
		RECONSTRUCTION - PAVEMENTS				
ILL 26 ILL 72	0.4 MI S OF RUDY RD S OF FREEPORT TO ILL 72 (W)	P.E. (PHASE II)	\$1,500,000	STEPHENSON OGLE	5	2027-2031
		RECONSTRUCTION - PAVEMENTS				
ILL 26 ILL 72	0.4 MI S OF RUDY RD S OF FREEPORT TO ILL 72 (W)	LAND ACQUISITION	\$750,000	STEPHENSON OGLE	5	2027-2031
		RECONSTRUCTION - PAVEMENTS				
ILL 26 ILL 72	0.4 MI S OF RUDY RD S OF FREEPORT TO ILL 72 (W)	UTILITY ADJUSTMENT	\$100,000	STEPHENSON OGLE	5	2027-2031
		RECONSTRUCTION - PAVEMENTS				

**FY 2026-2031 Rebuild Illinois  
Highway Improvement Program  
District 2  
State Highways**

Route / Street	Location	Improvements	Est. Cost	County	MYP Years									
		TAMP Category			Past	Current								
ILL 26 ILL 72	0.4 MI S OF RUDY RD S OF FREEPORT TO ILL 72 (W)	CONSTRUCTION ENGINEERING	\$1,500,000	STEPHENSON OGLE	2	2027-2031								
		RECONSTRUCTION - PAVEMENTS												
ILL 26 ILL 72	S OF ILL 72 (W) TO 0.2 MI N OF MAGNOLIA ST IN FORRESTON	CRACK & JOINT SEALING	\$116,000	OGLE	2	2027-2031								
		PRESERVATION - PAVEMENTS												
ILL 26 ILL 64 US 52	S OF WILLOW ST IN FORRESTON TO HILLSIDE DR N OF POLO	CRACK & JOINT SEALING GUARDRAIL CURB AND GUTTER TREE REMOVAL	\$300,000	OGLE	1	2027-2031								
		PRESERVATION - PAVEMENTS												
ILL 26	US 30 TO BUREAU CO LINE Miles = 11.97	STANDARD OVERLAY COLD IN-PLACE RECYCLING	\$15,480,000	LEE	4	2027-2031								
		REHABILITATION - PAVEMENTS												
<div>Roadway Information</div> <table><tr><td>Miles</td><td>AADT</td><td>Truck Pct</td><td>NHS</td></tr><tr><td>11.97</td><td>1,556</td><td>21.0</td><td>Y</td></tr></table>							Miles	AADT	Truck Pct	NHS	11.97	1,556	21.0	Y
Miles	AADT	Truck Pct	NHS											
11.97	1,556	21.0	Y											
ILL 26	US 30 TO BUREAU CO LINE	CRACK & JOINT SEALING	\$383,000	LEE	1	2027-2031								
		PRESERVATION - PAVEMENTS												

**FY 2026-2031 Rebuild Illinois  
Highway Improvement Program  
District 2  
State Highways**

Route / Street	Location	Improvements	Est. Cost	County	MYP Years	
		TAMP Category			Past	Current
ILL 26	US 30 TO BUREAU CO LINE	CONSTRUCTION ENGINEERING	\$1,260,000	LEE	1	2027-2031
		REHABILITATION - PAVEMENTS				
ILL 35 US 20	US 20 INTCHG IN EAST DUBUQUE TO WISCONSIN STATE LINE Miles = 2.82	STANDARD OVERLAY COLD MILLING PATCHING ADA IMPROVEMENTS	\$3,000,000	JO DAVIESS	1	2027-2031
		REHABILITATION - PAVEMENTS				
<b>Roadway Information</b>						
<u>Miles</u>	<u>AADT</u>	<u>Truck Pct</u>	<u>NHS</u>			
2.42	3,865	6.4	Y			
0.23	12,643	15.2	Y			
ILL 38	0.2 MI E OF SINK HOLLOW RD TO 0.4 MI W OF WESTERN AVE IN ASHTON Miles = 11.52	DESIGNED OVERLAY ADA IMPROVEMENTS	\$14,525,000	LEE	2	2027-2031
		REHABILITATION - PAVEMENTS				
<b>Roadway Information</b>						
<u>Miles</u>	<u>AADT</u>	<u>Truck Pct</u>	<u>NHS</u>			
11.52	2,857	9.5	N			
ILL 38	0.2 MI E OF CHICAGO AVE IN DIXON TO 0.2 MI E OF SINK HOLLOW RD Miles = 1.87	STANDARD OVERLAY ADA IMPROVEMENTS	\$2,275,000	LEE	1	2027-2031
		REHABILITATION - PAVEMENTS				
<b>Roadway Information</b>						
<u>Miles</u>	<u>AADT</u>	<u>Truck Pct</u>	<u>NHS</u>			
1.87	5,355	6.4	N			
ILL 38	0.2 MI E OF CHICAGO AVE IN DIXON TO 0.4 MI W OF WESTERN AVE IN ASHTON	LAND ACQUISITION	\$50,000	LEE	2	2026
		REHABILITATION - PAVEMENTS				

**FY 2026-2031 Rebuild Illinois  
Highway Improvement Program  
District 2  
State Highways**

Route / Street	Location	Improvements	Est. Cost	County	MYP Years	
		TAMP Category			Past	Current
ILL 38	0.2 MI E OF SINK HOLLOW RD TO 0.4 MI W OF WESTERN AVE IN ASHTON	CRACK & JOINT SEALING	\$370,000	LEE	1	2027-2031
		PRESERVATION - PAVEMENTS				
ILL 38	0.2 MI E OF CHICAGO AVE IN DIXON TO 0.4 MI W OF WESTERN AVE IN ASHTON	CONSTRUCTION ENGINEERING	\$1,600,000	LEE	1	2027-2031
		REHABILITATION - PAVEMENTS				
ILL 38	DEMENT RD E OF ROCHELLE TO 0.5 MI W OF MULFORD RD	CONSTRUCTION ENGINEERING	\$765,000	OGLE	1	2026
		RECONSTRUCTION - PAVEMENTS				
ILL 40	ILL 78 TO MARION AVE IN CHADWICK	CRACK & JOINT SEALING ADA IMPROVEMENTS CULVERT REPLACEMENT GUARDRAIL TREE REMOVAL	\$5,000,000	CARROLL	12	2027-2031
		PRESERVATION - PAVEMENTS				
ILL 40	ILL 78 TO MARION AVE IN CHADWICK	LAND ACQUISITION	\$350,000	CARROLL	11	2027-2031
		PRESERVATION - PAVEMENTS				

**FY 2026-2031 Rebuild Illinois  
Highway Improvement Program  
District 2  
State Highways**

Route / Street	Location	Improvements	Est. Cost	County	MYP Years	
		TAMP Category			Past	Current
ILL 40	ILL 78 TO MARION AVE IN CHADWICK	LAND ACQUISITION	\$50,000	CARROLL	1	2026
		PRESERVATION - PAVEMENTS				
ILL 40	STOVER AVE TO OLD MILL ST IN MILLEDGEVILLE	ADA IMPROVEMENTS	\$441,000	CARROLL	3	2027-2031
		SAFETY				
ILL 40	STOVER AVE TO OLD MILL ST IN MILLEDGEVILLE	LAND ACQUISITION	\$10,000	CARROLL	2	2026
		SAFETY				
ILL 40	SKUNK CREEK 3.5 MI E OF COLETA	CULVERT REPLACEMENT	\$500,000	WHITESIDE	1	2027-2031
		RECONSTRUCTION - BRIDGES				
				<b>Structure Information</b> <u>Str Number</u> <u>AADT</u> <u>Truck Pct</u> <u>NHS</u> 0982002   2,400   9   N		
ILL 40 ILL 40 B LOCUST ST 1ST AVE	LE FEVRE RD TO 2ND ST & 2ND ST TO ILL 40 (LOCUST ST) IN STERLING	P.E. (PHASE I)	\$1,500,000	WHITESIDE	2	2027-2031
		RECONSTRUCTION - PAVEMENTS				

**FY 2026-2031 Rebuild Illinois  
Highway Improvement Program  
District 2  
State Highways**

Route / Street	Location	Improvements	Est. Cost	County	MYP Years	
		TAMP Category			Past	Current
ILL 40 ILL 40 B LOCUST ST 1ST AVE	LE FEVRE RD TO 2ND ST & 2ND ST TO ILL 40 (LOCUST ST) IN STERLING	P.E. (PHASE II)	\$1,000,000	WHITESIDE	2	2027-2031
		RECONSTRUCTION - PAVEMENTS				
ILL 40 ILL 40 B LOCUST ST 1ST AVE	LE FEVRE RD TO 2ND ST & 2ND ST TO ILL 40 (LOCUST ST) IN STERLING	LAND ACQUISITION	\$1,500,000	WHITESIDE	2	2027-2031
		RECONSTRUCTION - PAVEMENTS				
ILL 40 ILL 40 B LOCUST ST 1ST AVE	LE FEVRE RD TO 2ND ST & 2ND ST TO ILL 40 (LOCUST ST) IN STERLING	UTILITY ADJUSTMENT	\$100,000	WHITESIDE	2	2027-2031
		RECONSTRUCTION - PAVEMENTS				
ILL 40 ILL 2 LOCUST ST	E 14TH ST TO W 6TH ST IN STERLING Miles = 1.03	DESIGNED OVERLAY ADA IMPROVEMENTS	\$1,890,000	WHITESIDE	1	2027-2031
		REHABILITATION - PAVEMENTS				
Roadway Information						
Miles	AADT	Truck Pct	NHS			
0.57	8,382	3.8	N			
0.14	6,000	3.0	Y			
0.32	5,366	4.6	Y			

**FY 2026-2031 Rebuild Illinois  
Highway Improvement Program  
District 2  
State Highways**

Route / Street	Location	Improvements	Est. Cost	County	MYP Years	
		TAMP Category			Past	Current
ILL 40 US 30	US 30: 12TH AVE TO ILL 40 & ILL 40: 0.1 MI N OF W 2ND ST TO US 30 IN ROCK FALLS	ADA IMPROVEMENTS	\$2,500,000	WHITESIDE	1	2027-2031
		SAFETY				
ILL 40 US 30	US 30: 12TH AVE TO ILL 40 & ILL 40: 0.1 MI N OF W 2ND ST TO US 30 IN ROCK FALLS	LAND ACQUISITION	\$50,000	WHITESIDE	1	2027-2031
		SAFETY				
ILL 40	0.4 MI N OF I-88 TO ILL 92	CRACK & JOINT SEALING	\$525,000	WHITESIDE BUREAU	2	2027-2031
		PRESERVATION - PAVEMENTS				
ILL 64	AT ILL 251	INTERSECTION RECONSTN	\$2,052,000	OGLE	1	2027-2031
		SAFETY				
ILL 64 ILL 73	VARIOUS LOCATIONS IN LANARK & MT MORRIS	ADA IMPROVEMENTS	\$2,080,000	CARROLL OGLE	3	2027-2031
		SAFETY				
ILL 64 ILL 73	VARIOUS LOCATIONS IN LANARK & MT MORRIS	LAND ACQUISITION	\$25,000	CARROLL OGLE	2	2026
		SAFETY				

**FY 2026-2031 Rebuild Illinois  
Highway Improvement Program  
District 2  
State Highways**

Route / Street	Location	Improvements	Est. Cost	County	MYP Years	
		TAMP Category			Past	Current
ILL 64	ELKHORN CREEK TRIB 0.4 MI E OF JCT US 52	BRIDGE DECK OVERLAY BRIDGE DECK REPAIRS BRIDGE REPAIR BRIDGE JOINT REPLACE/REPAIR PRESERVATION - BRIDGES	\$315,000	OGLE	4	2026
ILL 64	PINE CREEK 4.1 MI E OF ILL 26	BRIDGE DECK OVERLAY BRIDGE DECK REPAIRS BRIDGE REPAIR BRIDGE JOINT REPLACE/REPAIR PRESERVATION - BRIDGES	\$420,000	OGLE	3	2026
ILL 64	DRAINAGE DITCH 5.7 MI E OF JCT ILL 26	BRIDGE DECK OVERLAY BRIDGE DECK REPAIRS BRIDGE REPAIR BRIDGE JOINT REPLACE/REPAIR PRESERVATION - BRIDGES	\$210,000	OGLE	3	2026
ILL 64	ILLINOIS RAILWAY IN MT MORRIS TO W OF ILLINOIS ST IN OREGON	CULVERT REPLACEMENT GUARDRAIL MISCELLANEOUS IMPROVEMENTS	\$1,350,000	OGLE	2	2026
ILL 64	ILL 26 TO MAPLE AVE IN MT MORRIS Miles = 7.35	DESIGNED OVERLAY REHABILITATION - PAVEMENTS	\$4,500,000	OGLE	1	2027-2031
<b>Roadway Information</b> Miles    AADT    Truck Pct    NHS 7.35    1,471    16.7    N						

**FY 2026-2031 Rebuild Illinois  
Highway Improvement Program  
District 2  
State Highways**

Route / Street	Location	Improvements	Est. Cost	County	MYP Years	
		TAMP Category			Past	Current
ILL 64	ILLINOIS RAILWAY IN MT MORRIS TO W OF ILLINOIS ST IN OREGON	CRACK & JOINT SEALING	\$168,000	OGLE	2	2027-2031
		PRESERVATION - PAVEMENTS				
ILL 64	0.6 MI W OF CHANA RD TO 0.4 MI W OF CHAMBERLAIN RD (VARIOUS CULVERTS)	CULVERT REPLACEMENT DITCH CLEANING	\$3,780,000	OGLE	7	2027-2031
		RECONSTRUCTION - BRIDGES		Structure Information		
				Str Number	AADT	Truck Pct NHS
				0712006	3,900	14 N
				0712007	3,600	15 N
ILL 64	0.6 MI W OF CHANA RD TO 0.4 MI W OF CHAMBERLAIN RD (VARIOUS CULVERTS)	P.E. (PHASE II)	\$370,000	OGLE	4	2026
		RECONSTRUCTION - BRIDGES				
ILL 64	0.6 MI W OF CHANA RD TO 0.4 MI W OF CHAMBERLAIN RD (VARIOUS CULVERTS)	LAND ACQUISITION	\$100,000	OGLE	4	2026
		RECONSTRUCTION - BRIDGES				
ILL 64	0.6 MI W OF CHANA RD TO 0.4 MI W OF CHAMBERLAIN RD (VARIOUS CULVERTS)	UTILITY ADJUSTMENT	\$20,000	OGLE	3	2027-2031
		RECONSTRUCTION - BRIDGES				

**FY 2026-2031 Rebuild Illinois  
Highway Improvement Program  
District 2  
State Highways**

Route / Street	Location	Improvements	Est. Cost	County	MYP Years	
		TAMP Category			Past	Current
ILL 64	S CHANA RD TO ILL 251	CRACK & JOINT SEALING	\$100,000	OGLE	1	2027-2031
		PRESERVATION - PAVEMENTS				
ILL 70	TRIB PECATONICA RIVER 0.6 MI, 0.5 MI & 0.1 MI W OF CEMETERY RD	BRIDGE REPLACEMENT	\$5,670,000	WINNEBAGO	2	2027-2031
		RECONSTRUCTION - BRIDGES				
				Structure Information		
				Str Number	AADT	Truck Pct NHS
				1010146	3,500	11 N
				1010147	3,500	11 N
				1010148	2,950	3 N
ILL 70	TRIB PECATONICA RIVER 0.6 MI, 0.5 MI & 0.1 MI W OF CEMETERY RD	LAND ACQUISITION	\$100,000	WINNEBAGO	2	2027-2031
		RECONSTRUCTION - BRIDGES				
ILL 70	TRIB PECATONICA RIVER 0.6 MI, 0.5 MI & 0.1 MI W OF CEMETERY RD	UTILITY ADJUSTMENT	\$50,000	WINNEBAGO	2	2027-2031
		RECONSTRUCTION - BRIDGES				
ILL 70 KILBURN AVE	0.1 MI W OF SAFFORD RD TO GLENWOOD AVE IN ROCKFORD	CRACK & JOINT SEALING	\$25,000	WINNEBAGO	1	2027-2031
		PRESERVATION - PAVEMENTS				

**FY 2026-2031 Rebuild Illinois  
Highway Improvement Program  
District 2  
State Highways**

Route / Street	Location	Improvements	Est. Cost	County	MYP Years	
		TAMP Category			Past	Current
ILL 70	0.1 MI N OF SUMMERDALE AVE IN ROCKFORD	BRIDGE REPLACEMENT	\$1,260,000	WINNEBAGO	3	2027-2031
		RECONSTRUCTION - BRIDGES		<b>Structure Information</b> <u>Str Number</u> <u>AADT</u> <u>Truck Pct</u> <u>NHS</u> 1010090   5,000   5   N		
ILL 70	0.1 MI N OF SUMMERDALE AVE IN ROCKFORD	LAND ACQUISITION	\$20,000	WINNEBAGO	1	2027-2031
		RECONSTRUCTION - BRIDGES				
ILL 72	SHANNON ROUTE TO STANTON ST IN SHANNON Miles = 0.47	DESIGNED OVERLAY CULVERT REPLACEMENT ADA IMPROVEMENTS	\$2,056,000	CARROLL	3	2027-2031
		REHABILITATION - PAVEMENTS				
	<b>Roadway Information</b> <u>Miles</u> <u>AADT</u> <u>Truck Pct</u> <u>NHS</u> 0.47   3,100   14.5   N					
ILL 72	SHANNON ROUTE TO STANTON ST IN SHANNON	LAND ACQUISITION	\$50,000	CARROLL	2	2026
		REHABILITATION - PAVEMENTS				
ILL 72	SHANNON ROUTE TO STANTON ST IN SHANNON	CRACK & JOINT SEALING	\$16,000	CARROLL	1	2027-2031
		PRESERVATION - PAVEMENTS				

**FY 2026-2031 Rebuild Illinois  
Highway Improvement Program  
District 2  
State Highways**

Route / Street	Location	Improvements	Est. Cost	County	MYP Years	
		TAMP Category			Past	Current
ILL 72	DRAINAGE DITCH 3.5 MI W & LEAF RIVER 0.3 MI E OF MT MORRIS RD	BRIDGE DECK OVERLAY BRIDGE DECK REPAIRS BRIDGE REPAIR BRIDGE JOINT REPLACE/REPAIR PRESERVATION - BRIDGES	\$420,000	OGLE	4	2026
ILL 72	DRAINAGE DITCHES 0.2 MI W & 0.5 MI E OF MAIN ST IN LEAF RIVER	LAND ACQUISITION MISCELLANEOUS IMPROVEMENTS	\$40,000	OGLE	1	2027-2031
ILL 72	MUD CREEK 0.1 MI E OF POND RD E OF LEAF RIVER	BRIDGE REPLACEMENT RECONSTRUCTION - BRIDGES	\$1,103,000	OGLE	4	2027-2031
				<b>Structure Information</b> <u>Str Number</u> <u>AADT</u> <u>Truck Pct</u> <u>NHS</u> 0710068   1,700   7   N		
ILL 72	MUD CREEK 0.1 MI E OF POND RD E OF LEAF RIVER	P.E. (PHASE II) RECONSTRUCTION - BRIDGES	\$100,000	OGLE	4	2026
ILL 72	MUD CREEK 0.1 MI E OF POND RD E OF LEAF RIVER	LAND ACQUISITION RECONSTRUCTION - BRIDGES	\$20,000	OGLE	4	2026

**FY 2026-2031 Rebuild Illinois  
Highway Improvement Program  
District 2  
State Highways**

Route / Street	Location	Improvements	Est. Cost	County	MYP Years	
		TAMP Category			Past	Current
ILL 72	BLAINE ST TO DAVIS DR IN LEAF RIVER Miles = 0.48	STANDARD OVERLAY ADA IMPROVEMENTS COLD MILLING	\$1,000,000	OGLE	1	2027-2031
		REHABILITATION - PAVEMENTS				
<b>Roadway Information</b>						
<u>Miles</u>	<u>AADT</u>	<u>Truck Pct</u>	<u>NHS</u>			
0.48	1,672	7.7	N			
ILL 72	BLAINE ST TO DAVIS DR IN LEAF RIVER	LAND ACQUISITION	\$25,000	OGLE	1	2027-2031
		REHABILITATION - PAVEMENTS				
ILL 73	0.3 MI SW OF MCCONNELL RD TO 0.9 MI N OF LENA ST (VARIOUS CULVERTS)	CULVERT REPLACEMENT	\$2,310,000	STEPHENSON	2	2027-2031
		MISCELLANEOUS IMPROVEMENTS				
ILL 73	0.3 MI SW OF MCCONNELL RD TO 0.9 MI N OF LENA ST (VARIOUS CULVERTS)	LAND ACQUISITION	\$100,000	STEPHENSON	2	2027-2031
		MISCELLANEOUS IMPROVEMENTS				
ILL 73	0.2 MI S OF US 20 TO 0.1 MI N OF GARFIELD ST IN PEARL CITY Miles = 5.52	DESIGNED OVERLAY CULVERT REPLACEMENT COLD MILLING	\$11,025,000	STEPHENSON	2	2027-2031
		REHABILITATION - PAVEMENTS				
<b>Roadway Information</b>						
<u>Miles</u>	<u>AADT</u>	<u>Truck Pct</u>	<u>NHS</u>			
5.52	2,180	16.1	N			

**FY 2026-2031 Rebuild Illinois  
Highway Improvement Program  
District 2  
State Highways**

Route / Street	Location	Improvements	Est. Cost	County	MYP Years	
		TAMP Category			Past	Current
ILL 73	0.2 MI S OF US 20 TO 0.1 MI N OF GARFIELD ST IN PEARL CITY	P.E. (PHASE I)	\$1,000,000	STEPHENSON	2	2027-2031
		REHABILITATION - PAVEMENTS				
ILL 73	0.2 MI S OF US 20 TO 0.1 MI N OF GARFIELD ST IN PEARL CITY	P.E. (PHASE II)	\$1,000,000	STEPHENSON	2	2027-2031
		REHABILITATION - PAVEMENTS				
ILL 73	0.2 MI S OF US 20 TO 0.1 MI N OF GARFIELD ST IN PEARL CITY	LAND ACQUISITION	\$450,000	STEPHENSON	2	2027-2031
		REHABILITATION - PAVEMENTS				
ILL 73	0.2 MI S OF US 20 TO 0.1 MI N OF GARFIELD ST IN PEARL CITY	CONSTRUCTION ENGINEERING	\$1,000,000	STEPHENSON	1	2027-2031
		REHABILITATION - PAVEMENTS				
ILL 73	WISCONSIN STATE LINE TO HICKORY TERRACE IN LENA	CRACK & JOINT SEALING GUARDRAIL TREE REMOVAL NEW SHOULDERS	\$280,000	STEPHENSON	1	2027-2031
		PRESERVATION - PAVEMENTS				

**FY 2026-2031 Rebuild Illinois  
Highway Improvement Program  
District 2  
State Highways**

Route / Street	Location	Improvements	Est. Cost	County	MYP Years	
		TAMP Category			Past	Current
ILL 73	TRIB YELLOW CREEK 0.5 MI S OF US 20	BRIDGE DECK OVERLAY BRIDGE DECK REPAIRS BRIDGE REPAIR BRIDGE JOINT REPLACE/REPAIR PRESERVATION - BRIDGES	\$277,000	STEPHENSON	3	2027-2031
ILL 73 ILL 72	ILL 73: 0.4 MI N & 0.3 & 0.8 MI S OF ILL 72 N OF LANARK & ILL 72: 0.1 MI E OF APACHE RD	CULVERT (NEW) CULVERT REPLACEMENT INITIAL CONSTRUCTION - BRIDGES	\$2,205,000	CARROLL	13	2027-2031
ILL 75	PECATONICA RIVER IN FREEPORT	BRIDGE DECK OVERLAY BRIDGE DECK REPAIRS BRIDGE REPAIR BRIDGE JOINT REPLACE/REPAIR PRESERVATION - BRIDGES	\$525,000	STEPHENSON	3	2026
ILL 75	HOWARD AVE TO 0.3 MI N OF E RIVER RD NE OF FREEPORT Miles = 1.97	STANDARD OVERLAY ADA IMPROVEMENTS PATCHING REHABILITATION - PAVEMENTS	\$1,323,000	STEPHENSON	4	2027-2031
<b>Roadway Information</b> Miles    AADT    Truck Pct    NHS 1.97    2,332    9.5    N						
ILL 75	HOWARD AVE TO 0.3 MI N OF E RIVER RD NE OF FREEPORT	LAND ACQUISITION REHABILITATION - PAVEMENTS	\$25,000	STEPHENSON	1	2026

**FY 2026-2031 Rebuild Illinois  
Highway Improvement Program  
District 2  
State Highways**

Route / Street	Location	Improvements	Est. Cost	County	MYP Years	
		TAMP Category			Past	Current
ILL 75	HOWARD AVE TO 0.3 MI N OF E RIVER RD NE OF FREEPORT	CRACK & JOINT SEALING	\$63,000	STEPHENSON	1	2027-2031
		PRESERVATION - PAVEMENTS				
ILL 75	AT CHURCH RD 1 MI W OF DAVIS WCL	INTERSECTION RECONSTN	\$3,087,000	STEPHENSON	4	2027-2031
		SAFETY				
ILL 75	AT CHURCH RD 1 MI W OF DAVIS WCL	LAND ACQUISITION	\$300,000	STEPHENSON	4	2027-2031
		SAFETY				
ILL 75	AT CHURCH RD 1 MI W OF DAVIS WCL	UTILITY ADJUSTMENT	\$20,000	STEPHENSON	4	2027-2031
		SAFETY				
ILL 75	0.2 MI E OF MOATE RD TO 0.4 MI E OF MERIDIAN RD	CRACK & JOINT SEALING	\$210,000	WINNEBAGO	2	2027-2031
		PRESERVATION - PAVEMENTS				
ILL 75	0.3 MI E OF WINSLOW RD	LAND ACQUISITION	\$30,000	WINNEBAGO	1	2027-2031
		MISCELLANEOUS IMPROVEMENTS				

**FY 2026-2031 Rebuild Illinois  
Highway Improvement Program  
District 2  
State Highways**

Route / Street	Location	Improvements	Est. Cost	County	MYP Years	
		TAMP Category			Past	Current
ILL 75	ROCK RIVER IN ROCKTON	BRIDGE REPLACEMENT	\$15,250,000	WINNEBAGO	7	2027-2031
		RECONSTRUCTION - BRIDGES	<b>Structure Information</b> <div> <div>Str Number</div> <div>AADT</div> <div>Truck Pct</div> <div>NHS</div> </div> <div> <div>1010109</div> <div>7,200</div> <div>8</div> <div>N</div> </div>			
ILL 75	ROCK RIVER IN ROCKTON	UTILITY ADJUSTMENT	\$100,000	WINNEBAGO	7	2027-2031
		RECONSTRUCTION - BRIDGES				
ILL 75	ROCK RIVER IN ROCKTON	CONSTRUCTION ENGINEERING	\$1,500,000	WINNEBAGO	7	2026
		RECONSTRUCTION - BRIDGES				
ILL 75 US 51 GARDNER AVE	ILL 2 TO SOUTH BELOIT ECL	P.E. (PHASE I)	\$3,000,000	WINNEBAGO	1	2027-2031
		REHABILITATION - PAVEMENTS				
ILL 75 US 51 GARDNER AVE	ILL 2 TO SOUTH BELOIT ECL	P.E. (PHASE II)	\$3,000,000	WINNEBAGO	1	2027-2031
		REHABILITATION - PAVEMENTS				

**FY 2026-2031 Rebuild Illinois  
Highway Improvement Program  
District 2  
State Highways**

Route / Street	Location	Improvements	Est. Cost	County	MYP Years	
		TAMP Category			Past	Current
ILL 75 US 51 GARDNER AVE	ILL 2 TO SOUTH BELOIT ECL	LAND ACQUISITION	\$300,000	WINNEBAGO	1	2027-2031
		REHABILITATION - PAVEMENTS				
ILL 75 US 51 GARDNER AVE	ILL 2 TO SOUTH BELOIT ECL	UTILITY ADJUSTMENT	\$300,000	WINNEBAGO	1	2027-2031
		REHABILITATION - PAVEMENTS				
ILL 76	0.1 MI N OF WOODSTOCK RD TO 0.2 MI S OF SPRING CREEK RD	INTERSECTION RECONSTN	\$5,100,000	BOONE	4	2027-2031
		SAFETY				
ILL 78	UP RR IN MORRISON	RR CROSSING IMPROVEMENT	\$250,000	WHITESIDE	1	2027-2031
		SAFETY				
ILL 78	GRANDVIEW AVE IN STOCKTON TO CARROLL CO LINE (VARIOUS CULVERTS)	CULVERT REPLACEMENT	\$2,730,000	JO DAVIESS	13	2027-2031
		MISCELLANEOUS IMPROVEMENTS				

**FY 2026-2031 Rebuild Illinois  
Highway Improvement Program  
District 2  
State Highways**

Route / Street	Location	Improvements	Est. Cost	County	MYP Years	
		TAMP Category			Past	Current
ILL 78	MUDDY PLUM RIVER 2.5 MI N OF CARROLL CO LINE	BRIDGE REPLACEMENT	\$3,400,000	JO DAVIESS	4	2027-2031
		RECONSTRUCTION - BRIDGES		<b>Structure Information</b> <div> <div>Str Number</div> <div>AADT</div> <div>Truck Pct</div> <div>NHS</div> </div> <div> <div>0430041</div> <div>600</div> <div>13</div> <div>N</div> </div>		
ILL 78	MUDDY PLUM RIVER 2.5 MI N OF CARROLL CO LINE	P.E. (PHASE II)	\$340,000	JO DAVIESS	4	2026
		RECONSTRUCTION - BRIDGES				
ILL 78	MUDDY PLUM RIVER 2.5 MI N OF CARROLL CO LINE	LAND ACQUISITION	\$20,000	JO DAVIESS	4	2026
		RECONSTRUCTION - BRIDGES				
ILL 78	DAVIS CREEK 0.5 MI N OF CARROLL CO LINE	BRIDGE REPLACEMENT	\$3,032,000	JO DAVIESS	4	2027-2031
		RECONSTRUCTION - BRIDGES		<b>Structure Information</b> <div> <div>Str Number</div> <div>AADT</div> <div>Truck Pct</div> <div>NHS</div> </div> <div> <div>0430042</div> <div>600</div> <div>13</div> <div>N</div> </div>		
ILL 78	DAVIS CREEK 0.5 MI N OF CARROLL CO LINE	P.E. (PHASE II)	\$275,000	JO DAVIESS	4	2026
		RECONSTRUCTION - BRIDGES				
ILL 78	DAVIS CREEK 0.5 MI N OF CARROLL CO LINE	LAND ACQUISITION	\$20,000	JO DAVIESS	4	2026
		RECONSTRUCTION - BRIDGES				

**FY 2026-2031 Rebuild Illinois  
Highway Improvement Program  
District 2  
State Highways**

Route / Street	Location	Improvements	Est. Cost	County	MYP Years	
		TAMP Category			Past	Current
ILL 78	DAVIS CREEK 0.5 MI N OF CARROLL CO LINE	UTILITY ADJUSTMENT	\$20,000	JO DAVIESS	2	2027-2031
		RECONSTRUCTION - BRIDGES				
ILL 78	0.4 MI N OF APPLE HILL RD TO 0.4 MI S OF IDEAL RD (VARIOUS CULVERTS)	CULVERT REPLACEMENT CULVERT EXTENSION	\$4,830,000	CARROLL	2	2027-2031
		MISCELLANEOUS IMPROVEMENTS				
ILL 78	0.4 MI N OF APPLE HILL RD TO 0.4 MI S OF IDEAL RD (VARIOUS CULVERTS)	LAND ACQUISITION	\$100,000	CARROLL	2	2027-2031
		MISCELLANEOUS IMPROVEMENTS				
ILL 78	COON CREEK 1.8 MI S OF PROPHETSTOWN SCL	BRIDGE DECK OVERLAY BRIDGE DECK REPAIRS BRIDGE REPAIR BRIDGE JOINT REPLACE/REPAIR	\$210,000	WHITESIDE	3	2026
		PRESERVATION - BRIDGES				

**FY 2026-2031 Rebuild Illinois  
Highway Improvement Program  
District 2  
State Highways**

Route / Street		Location	Improvements	Est. Cost	County	MYP Years	
			TAMP Category			Past	Current
ILL 78		ILL 78: 0.2 MI N OF ILL 92 TO N OF W 8TH ST IN	STANDARD OVERLAY	\$8,000,000	HENRY	1	2026
ILL 92		PROPHETSTOWN & ILL 92: ILL 78 TO BUREAU CO	COLD IN-PLACE RECYCLING		WHITESIDE		
		LINE	COLD MILLING				
		Miles = 11.44	PATCHING				
			GUARDRAIL				
Roadway Information			REHABILITATION - PAVEMENTS				
Miles	AADT	Truck Pct	NHS				
1.06	1,100	28.6	N				
0.76	1,400	23.6	N				
5.68	1,061	18.3	N				
3.94	575	19.1	N				
ILL 78		0.6 MI S OF ILL 92 (E)	CULVERT REPLACEMENT	\$420,000	HENRY	2	2027-2031
ILL 92							
			MISCELLANEOUS IMPROVEMENTS				
ILL 78		0.6 MI S OF ILL 92 (E)	LAND ACQUISITION	\$20,000	HENRY	2	2027-2031
ILL 92							
			MISCELLANEOUS IMPROVEMENTS				
ILL 78		COAL CREEK 1.8 MI N OF ANNAWAN NCL	BRIDGE REPLACEMENT	\$2,149,000	HENRY	4	2027-2031
			RECONSTRUCTION - BRIDGES				
					Structure Information		
					Str Number	AADT	Truck Pct NHS
					0370130	1,700	26 N
ILL 78		COAL CREEK 1.8 MI N OF ANNAWAN NCL	P.E. (PHASE II)	\$200,000	HENRY	4	2026
			RECONSTRUCTION - BRIDGES				

**FY 2026-2031 Rebuild Illinois  
Highway Improvement Program  
District 2  
State Highways**

Route / Street		Location	Improvements	Est. Cost	County	MYP Years	
			TAMP Category			Past	Current
ILL 78		COAL CREEK 1.8 MI N OF ANNAWAN NCL	LAND ACQUISITION	\$50,000	HENRY	4	2026
			RECONSTRUCTION - BRIDGES				
ILL 78		COAL CREEK 1.8 MI N OF ANNAWAN NCL	UTILITY ADJUSTMENT	\$50,000	HENRY	2	2026
			RECONSTRUCTION - BRIDGES				
ILL 78		SOUTH ST IN ANNAWAN TO KEWANEE NCL Miles = 9.97	DESIGNED OVERLAY COLD MILLING PATCHING	\$14,280,000	HENRY	2	2027-2031
Roadway Information			REHABILITATION - PAVEMENTS				
Miles	AADT	Truck Pct	NHS				
9.97	3,060	13.3	N				
ILL 78		SOUTH ST IN ANNAWAN TO KEWANEE NCL	P.E. (PHASE I)	\$1,000,000	HENRY	1	2027-2031
			REHABILITATION - PAVEMENTS				
ILL 78		SOUTH ST IN ANNAWAN TO KEWANEE NCL	P.E. (PHASE II)	\$1,000,000	HENRY	1	2027-2031
			REHABILITATION - PAVEMENTS				
ILL 78		SOUTH ST IN ANNAWAN TO KEWANEE NCL	CONSTRUCTION ENGINEERING	\$1,000,000	HENRY	1	2027-2031
			REHABILITATION - PAVEMENTS				

**FY 2026-2031 Rebuild Illinois  
Highway Improvement Program  
District 2  
State Highways**

Route / Street	Location	Improvements	Est. Cost	County	MYP Years	
		TAMP Category			Past	Current
ILL 78 US 34	KEWANEE NCL TO 0.4 MI S OF SOUTH ST IN KEWANEE	P.E. (PHASE I)	\$4,000,000	HENRY	2	2027-2031
		RECONSTRUCTION - PAVEMENTS				
ILL 78 US 34	KEWANEE NCL TO 0.4 MI S OF SOUTH ST IN KEWANEE	P.E. (PHASE II)	\$4,000,000	HENRY	1	2027-2031
		RECONSTRUCTION - PAVEMENTS				
ILL 78 US 34	KEWANEE NCL TO 0.4 MI S OF SOUTH ST IN KEWANEE	LAND ACQUISITION	\$2,000,000	HENRY	1	2027-2031
		RECONSTRUCTION - PAVEMENTS				
ILL 78 US 34	KEWANEE NCL TO 0.4 MI S OF SOUTH ST IN KEWANEE	UTILITY ADJUSTMENT	\$200,000	HENRY	1	2027-2031
		RECONSTRUCTION - PAVEMENTS				
ILL 78 US 34	KEWANEE NCL TO 0.4 MI S OF SOUTH ST IN KEWANEE	RR ENGINEERING	\$300,000	HENRY	1	2027-2031
		RECONSTRUCTION - PAVEMENTS				
ILL 78	1 MI N OF STARK CO LINE	LAND ACQUISITION	\$25,000	HENRY	1	2027-2031
		RECONSTRUCTION - BRIDGES				

**FY 2026-2031 Rebuild Illinois  
Highway Improvement Program  
District 2  
State Highways**

Route / Street	Location	Improvements	Est. Cost	County	MYP Years	
		TAMP Category			Past	Current
ILL 81 ILL 82 CENTER ST WEST ST	1ST ST IN CAMBRIDGE TO 0.2 MI E OF ILL 82 (N) Miles = 2.33	STANDARD OVERLAY PATCHING COLD MILLING	\$2,205,000	HENRY	6	2026
<b>Roadway Information</b>		REHABILITATION - PAVEMENTS				
<u>Miles</u>	<u>AADT</u>	<u>Truck Pct</u>	<u>NHS</u>			
2.33	1,930	12.6	N			
ILL 81 ILL 82 CENTER ST WEST ST	1ST ST IN CAMBRIDGE TO 0.2 MI E OF ILL 82 (N)	CRACK & JOINT SEALING	\$75,000	HENRY	1	2027-2031
		PRESERVATION - PAVEMENTS				
ILL 81	0.3 MI E OF 1730E	LAND ACQUISITION	\$20,000	HENRY	1	2027-2031
		MISCELLANEOUS IMPROVEMENTS				
ILL 81	0.1 MI W OF UNION ST TO 0.3 MI W OF ILL 78 IN KEWANEE	CONSTRUCTION ENGINEERING	\$1,200,000	HENRY	1	2026
		RECONSTRUCTION - PAVEMENTS				
ILL 81	0.1 MI W OF UNION ST TO 0.3 MI W OF ILL 78 IN KEWANEE	CRACK & JOINT SEALING	\$28,000	HENRY	1	2027-2031
		PRESERVATION - PAVEMENTS				

**FY 2026-2031 Rebuild Illinois  
Highway Improvement Program  
District 2  
State Highways**

Route / Street	Location	Improvements	Est. Cost	County	MYP Years	
		TAMP Category			Past	Current
ILL 82	AT WOLF RD 1.3 MI N OF GENESEO NCL	INTERSECTION RECONSTN SAFETY IMPROVEMENTS	\$1,956,000	HENRY	3	2027-2031
		SAFETY				
ILL 82	AT WOLF RD 1.3 MI N OF GENESEO NCL	LAND ACQUISITION	\$50,000	HENRY	1	2027-2031
		SAFETY				
ILL 82	I-80 TO ILL 81 Miles = 9.20	DESIGNED OVERLAY PATCHING	\$15,215,000	HENRY	6	2027-2031
<b>Roadway Information</b>		REHABILITATION - PAVEMENTS				
<u>Miles</u>	<u>AADT</u>	<u>Truck Pct</u>	<u>NHS</u>			
9.20	1,910	8.9	N			
ILL 82	I-80 TO ILL 81	P.E. (PHASE I)	\$1,000,000	HENRY	1	2026
		REHABILITATION - PAVEMENTS				
ILL 82	I-80 TO ILL 81	P.E. (PHASE II)	\$1,000,000	HENRY	1	2027-2031
		REHABILITATION - PAVEMENTS				
ILL 82	I-80 TO ILL 81	LAND ACQUISITION	\$500,000	HENRY	1	2027-2031
		REHABILITATION - PAVEMENTS				

**FY 2026-2031 Rebuild Illinois  
Highway Improvement Program  
District 2  
State Highways**

Route / Street	Location	Improvements	Est. Cost	County	MYP Years	
		TAMP Category			Past	Current
ILL 82	I-80 TO ILL 81	CONSTRUCTION ENGINEERING	\$1,217,000	HENRY	2	2027-2031
		REHABILITATION - PAVEMENTS				
ILL 82	DITCH 0.3 MI N OF 1700 N	CULVERT REPLACEMENT	\$500,000	HENRY	7	2026
		MISCELLANEOUS IMPROVEMENTS				
ILL 82	0.7 MI N OF 1200N TO ILL 81 (VARIOUS CULVERTS)	CULVERT REPLACEMENT CULVERT REPAIR	\$992,000	HENRY	6	2027-2031
		MISCELLANEOUS IMPROVEMENTS				
ILL 82	ILL 81 IN CAMBRIDGE TO N 700 AVE	CRACK & JOINT SEALING	\$131,000	HENRY	2	2027-2031
		PRESERVATION - PAVEMENTS				
ILL 82	700N S OF CAMBRIDGE TO ILL 17	CRACK & JOINT SEALING GUARDRAIL CURB AND GUTTER TREE REMOVAL	\$750,000	HENRY	1	2027-2031
		PRESERVATION - PAVEMENTS				

**FY 2026-2031 Rebuild Illinois  
Highway Improvement Program  
District 2  
State Highways**

Route / Street	Location	Improvements	Est. Cost	County	MYP Years	
		TAMP Category			Past	Current
ILL 82	0.1 MI S & 0.1 MI N OF N 300TH AVE; 0.4 MI N OF N 570TH AVE	CULVERT REPLACEMENT	\$1,200,000	HENRY	2	2027-2031
		MISCELLANEOUS IMPROVEMENTS				
ILL 82	0.1 MI S & 0.1 MI N OF N 300TH AVE; 0.4 MI N OF N 570TH AVE	LAND ACQUISITION	\$100,000	HENRY	2	2027-2031
		MISCELLANEOUS IMPROVEMENTS				
ILL 84	WISCONSIN STATE LINE TO 0.2 MI N OF US 20 Miles = 3.98	DESIGNED OVERLAY	\$2,700,000	JO DAVIESS	3	2026
		REHABILITATION - PAVEMENTS				
<b>Roadway Information</b> <u>Miles</u> <u>AADT</u> <u>Truck Pct</u> <u>NHS</u> 3.98   2,414   12.0   N						
ILL 84	0.8 MI S OF FURLONG RD TO US 20 (VARIOUS CULVERTS)	CULVERT REPLACEMENT CULVERT EXTENSION	\$735,000	JO DAVIESS	3	2027-2031
		MISCELLANEOUS IMPROVEMENTS				
ILL 84	0.8 MI S OF FURLONG RD TO US 20 (VARIOUS CULVERTS)	LAND ACQUISITION	\$30,000	JO DAVIESS	3	2027-2031
		MISCELLANEOUS IMPROVEMENTS				

**FY 2026-2031 Rebuild Illinois  
Highway Improvement Program  
District 2  
State Highways**

Route / Street	Location	Improvements	Est. Cost	County	MYP Years	
		TAMP Category			Past	Current
ILL 84	CREEK 0.7 MI S OF MILL HOLLOW RD	LAND ACQUISITION	\$30,000	CARROLL	1	2027-2031
		MISCELLANEOUS IMPROVEMENTS				
ILL 84	MISSISSIPPI PALISADES STATE PARK MAIN ENT TO 0.2 MI N OF US 52 (W) N OF SAVANNA	P.E. (PHASE I)	\$1,600,000	CARROLL	1	2027-2031
		REHABILITATION - PAVEMENTS				
ILL 84	MISSISSIPPI PALISADES STATE PARK MAIN ENT TO 0.2 MI N OF US 52 (W) N OF SAVANNA	P.E. (PHASE II)	\$3,000,000	CARROLL	2	2027-2031
		REHABILITATION - PAVEMENTS				
ILL 84	MISSISSIPPI PALISADES STATE PARK MAIN ENT TO 0.2 MI N OF US 52 (W) N OF SAVANNA	LAND ACQUISITION	\$500,000	CARROLL	2	2027-2031
		REHABILITATION - PAVEMENTS				
ILL 84	MISSISSIPPI PALISADES STATE PARK MAIN ENT TO 0.2 MI N OF US 52 (W) N OF SAVANNA	UTILITY ADJUSTMENT	\$100,000	CARROLL	2	2027-2031
		REHABILITATION - PAVEMENTS				
ILL 84	MISSISSIPPI PALISADES STATE PARK MAIN ENT TO 0.2 MI N OF US 52 (W) N OF SAVANNA	RR ENGINEERING	\$500,000	CARROLL	2	2027-2031
		REHABILITATION - PAVEMENTS				

**FY 2026-2031 Rebuild Illinois  
Highway Improvement Program  
District 2  
State Highways**

Route / Street	Location	Improvements	Est. Cost	County	MYP Years	
		TAMP Category			Past	Current
ILL 84	0.3 MI TO 1 MI N OF JCT US 52	RETAINING WALL	\$1,050,000	CARROLL	2	2027-2031
		MISCELLANEOUS IMPROVEMENTS				
ILL 84	0.3 MI TO 1 MI N OF JCT US 52	LAND ACQUISITION	\$100,000	CARROLL	1	2027-2031
		MISCELLANEOUS IMPROVEMENTS				
ILL 84	0.3 MI TO 1 MI N OF JCT US 52	RR ENGINEERING	\$100,000	CARROLL	1	2026
		MISCELLANEOUS IMPROVEMENTS				
ILL 84	PLUM RIVER 1 MI S OF US 52 / ILL 64 S OF SAVANNA	BRIDGE REPLACEMENT	\$3,500,000	CARROLL	1	2027-2031
		RECONSTRUCTION - BRIDGES				
				<b>Structure Information</b> <u>Str Number</u> <u>AADT</u> <u>Truck Pct</u> <u>NHS</u> 0080028   4,200   8   Y		
ILL 84	0.2 MI N OF DOTY RD S OF SAVANNA TO WHITESIDE CO LINE Miles = 10.40	STANDARD OVERLAY COLD MILLING NEW SHOULDERS	\$7,000,000	CARROLL	4	2026
		REHABILITATION - PAVEMENTS				
<b>Roadway Information</b>						
<u>Miles</u>	<u>AADT</u>	<u>Truck Pct</u>	<u>NHS</u>			
10.40	4,094	10.0	Y			

**FY 2026-2031 Rebuild Illinois  
Highway Improvement Program  
District 2  
State Highways**

Route / Street	Location	Improvements	Est. Cost	County	MYP Years	
		TAMP Category			Past	Current
ILL 84	0.2 MI N OF DOTY RD S OF SAVANNA TO WHITESIDE CO LINE	CRACK & JOINT SEALING	\$333,000	CARROLL	1	2027-2031
		PRESERVATION - PAVEMENTS				
ILL 84	CARROLL CO LINE TO US 30 Miles = 6.69	DESIGNED OVERLAY NEW SHOULDERS	\$3,500,000	WHITESIDE	4	2027-2031
		REHABILITATION - PAVEMENTS				
<b>Roadway Information</b>						
<u>Miles</u>	<u>AADT</u>	<u>Truck Pct</u>	<u>NHS</u>			
6.69	5,744	11.5	Y			
ILL 84	US 30 TO 0.2 MI N OF 10TH AVE N (RIVERVIEW DR) N OF ALBANY	NEW SHOULDERS GUARDRAIL GRADING DRAINAGE	\$2,100,000	WHITESIDE	3	2027-2031
		MISCELLANEOUS IMPROVEMENTS				
ILL 84	US 30 TO 0.2 MI N OF 10TH AVE N (RIVERVIEW DR) N OF ALBANY	LAND ACQUISITION	\$50,000	WHITESIDE	1	2027-2031
		MISCELLANEOUS IMPROVEMENTS				
ILL 84	0.2 MI N OF 10TH AVE N (RIVERVIEW DR) TO 0.3 MI N OF MEREDOSIA RD S OF ALBANY Miles = 1.73	STANDARD OVERLAY PATCHING COLD MILLING ADA IMPROVEMENTS	\$2,200,000	WHITESIDE	1	2027-2031
		REHABILITATION - PAVEMENTS				
<b>Roadway Information</b>						
<u>Miles</u>	<u>AADT</u>	<u>Truck Pct</u>	<u>NHS</u>			
1.73	3,908	11.4	Y			

**FY 2026-2031 Rebuild Illinois  
Highway Improvement Program  
District 2  
State Highways**

Route / Street		Location		Improvements	Est. Cost	County	MYP Years	
				TAMP Category			Past	Current
ILL 84 ILL 92		0.1 MI W OF ILL 84 (N) TO ILL 5 IN SILVIS Miles = 1.43		RECONSTRUCTION TRAF SIGNAL REPLACEMENT ADA IMPROVEMENTS	\$11,025,000	ROCK ISLAND	4	2027-2031
Roadway Information				RECONSTRUCTION - PAVEMENTS				
Miles	AADT	Truck Pct	NHS					
1.35	8,140	5.1	Y					
0.08	10,900	3.5	Y					
ILL 84 ILL 92		0.1 MI W OF ILL 84 (N) TO ILL 5 IN SILVIS		P.E. (PHASE II)	\$1,500,000	ROCK ISLAND	6	2026
				RECONSTRUCTION - PAVEMENTS				
ILL 84 ILL 92		0.1 MI W OF ILL 84 (N) TO ILL 5 IN SILVIS		LAND ACQUISITION	\$800,000	ROCK ISLAND	4	2026
				RECONSTRUCTION - PAVEMENTS				
ILL 84 ILL 92		0.1 MI W OF ILL 84 (N) TO ILL 5 IN SILVIS		UTILITY ADJUSTMENT	\$3,852,000	ROCK ISLAND	4	2027-2031
				RECONSTRUCTION - PAVEMENTS				
ILL 84 ILL 92		0.1 MI W OF ILL 84 (N) TO ILL 5 IN SILVIS		CONSTRUCTION ENGINEERING	\$1,000,000	ROCK ISLAND	4	2027-2031
				RECONSTRUCTION - PAVEMENTS				

**FY 2026-2031 Rebuild Illinois  
Highway Improvement Program  
District 2  
State Highways**

Route / Street	Location	Improvements	Est. Cost	County	MYP Years	
		TAMP Category			Past	Current
ILL 84	ROCK RIVER AT ROCK ISLAND CO LINE	BRIDGE NEW DECK	\$15,750,000	HENRY	4	2027-2031
	ILLINOIS SPECIAL BRIDGE PROGRAM PROJECT.					
		REHABILITATION - BRIDGES				
				<b>Structure Information</b>		
				<u>Str Number</u> <u>AADT</u> <u>Truck Pct</u> <u>NHS</u>		
				0370128   12,400   3   Y		
ILL 84	ROCK RIVER AT ROCK ISLAND CO LINE	P.E. (PHASE II) P.E. (CONSULTANT PLANS)	\$1,200,000	HENRY	4	2026
	ILLINOIS SPECIAL BRIDGE PROGRAM PROJECT.					
		REHABILITATION - BRIDGES				
ILL 84	ROCK RIVER AT ROCK ISLAND CO LINE	CONSTRUCTION ENGINEERING	\$1,575,000	HENRY	4	2027-2031
	ILLINOIS SPECIAL BRIDGE PROGRAM PROJECT.					
		REHABILITATION - BRIDGES				
ILL 84 CLEVELAND RD	ILL 84: ROCK RIVER AT ROCK ISLAND CO LINE TO 0.2 MI N OF US 6 & CLEVELAND RD: ILL 84 TO 0.2 MI E Miles = 2.43	RECONSTRUCTION DRAINAGE BI-DIRECT LEFT TURN LANE TRAF SIGNAL INSTALLATION ADA IMPROVEMENTS	\$15,000,000	HENRY	7	2027-2031
		RECONSTRUCTION - PAVEMENTS				
				<b>Roadway Information</b>		
				<u>Miles</u> <u>AADT</u> <u>Truck Pct</u> <u>NHS</u>		
				0.72   11,561   3.5   Y		
				1.71   5,235   6.3   N		

**FY 2026-2031 Rebuild Illinois  
Highway Improvement Program  
District 2  
State Highways**

Route / Street	Location	Improvements	Est. Cost	County	MYP Years	
		TAMP Category			Past	Current
ILL 84 CLEVELAND RD	ILL 84: ROCK RIVER AT ROCK ISLAND CO LINE TO 0.2 MI N OF US 6 & CLEVELAND RD: ILL 84 TO 0.2 MI E	P.E. (PHASE II)	\$1,000,000	HENRY	1	2026
		RECONSTRUCTION - PAVEMENTS				
ILL 84 CLEVELAND RD	ILL 84: ROCK RIVER AT ROCK ISLAND CO LINE TO 0.2 MI N OF US 6 & CLEVELAND RD: ILL 84 TO 0.2 MI E	CRACK & JOINT SEALING	\$78,000	HENRY	1	2027-2031
		PRESERVATION - PAVEMENTS				
ILL 92	MISSISSIPPI RIVER	BRIDGE DECK OVERLAY BRIDGE JOINT REPLACE/REPAIR BRIDGE REPAIR	\$3,000,000	ROCK ISLAND	4	2027-2031
	IOWA LEAD AGENCY; ILLINOIS' SHARE OF THE COST.	PRESERVATION - BRIDGES				
ILL 92	CREEK 0.9 MI W OF 294TH ST W & DRAINAGE DITCH 0.2 MI W OF 271ST ST W	CULVERT REPLACEMENT	\$903,000	ROCK ISLAND	2	2027-2031
		MISCELLANEOUS IMPROVEMENTS				
ILL 92	CREEK 0.9 MI W OF 294TH ST W & DRAINAGE DITCH 0.2 MI W OF 271ST ST W	LAND ACQUISITION	\$40,000	ROCK ISLAND	2	2027-2031
		MISCELLANEOUS IMPROVEMENTS				

**FY 2026-2031 Rebuild Illinois  
Highway Improvement Program  
District 2  
State Highways**

Route / Street	Location	Improvements	Est. Cost	County	MYP Years	
		TAMP Category			Past	Current
ILL 92	238TH ST IN ILLINOIS CITY TO 0.1 MI W OF ILL 192 Miles = 4.59	DESIGNED OVERLAY PATCHING	\$1,686,000	ROCK ISLAND	3	2027-2031
<b>Roadway Information</b>		REHABILITATION - PAVEMENTS				
<u>Miles</u>	<u>AADT</u>	<u>Truck Pct</u>	<u>NHS</u>			
4.59	1,285	14.4	N			
ILL 92	0.2 MI N OF ILL 192 TO 0.4 MI N OF BRIGHTS CT W OF ANDALUSIA Miles = 2.52	RECONSTRUCTION WIDENING EXISTING PAVEMENT CULVERT REPLACEMENT	\$9,645,000	ROCK ISLAND	21	2027-2031
<b>Roadway Information</b>		RECONSTRUCTION - PAVEMENTS				
<u>Miles</u>	<u>AADT</u>	<u>Truck Pct</u>	<u>NHS</u>			
2.52	775	8.1	N			
ILL 92	0.2 MI N OF ILL 192 TO 0.4 MI N OF BRIGHTS CT W OF ANDALUSIA	P.E. (PHASE I) P.E. (CONSULTANT TSL)	\$2,150,000	ROCK ISLAND	4	2026
		RECONSTRUCTION - PAVEMENTS				
ILL 92	0.2 MI N OF ILL 192 TO 0.4 MI N OF BRIGHTS CT W OF ANDALUSIA	P.E. (PHASE II)	\$1,000,000	ROCK ISLAND	4	2027-2031
		RECONSTRUCTION - PAVEMENTS				
ILL 92	0.2 MI N OF ILL 192 TO 0.4 MI N OF BRIGHTS CT W OF ANDALUSIA	LAND ACQUISITION	\$300,000	ROCK ISLAND	17	2027-2031
		RECONSTRUCTION - PAVEMENTS				

**FY 2026-2031 Rebuild Illinois  
Highway Improvement Program  
District 2  
State Highways**

Route / Street	Location	Improvements	Est. Cost	County	MYP Years									
		TAMP Category			Past	Current								
ILL 92	0.2 MI N OF ILL 192 TO 0.4 MI N OF BRIGHTS CT W OF ANDALUSIA	UTILITY ADJUSTMENT	\$50,000	ROCK ISLAND	10	2027-2031								
		RECONSTRUCTION - PAVEMENTS												
ILL 92	0.2 MI N OF ILL 192 TO 0.4 MI N OF BRIGHTS CT W OF ANDALUSIA	CONSTRUCTION ENGINEERING	\$882,000	ROCK ISLAND	1	2027-2031								
		RECONSTRUCTION - PAVEMENTS												
ILL 92	115TH ST (W) IN ANDALUSIA TO 0.4 MI E OF ILL 92 (N) Miles = 6.00	CULVERT REPLACEMENT DESIGNED OVERLAY COLD MILLING NEW SHOULDERS GUARDRAIL	\$10,000,000	ROCK ISLAND	5	2027-2031								
<b>Roadway Information</b> <table><tr><td>Miles</td><td>AADT</td><td>Truck Pct</td><td>NHS</td></tr><tr><td>6.00</td><td>5,394</td><td>8.1</td><td>N</td></tr></table>		Miles	AADT	Truck Pct	NHS	6.00	5,394	8.1	N	MISCELLANEOUS IMPROVEMENTS				
Miles	AADT	Truck Pct	NHS											
6.00	5,394	8.1	N											
ILL 92	115TH ST (W) IN ANDALUSIA TO 0.4 MI E OF ILL 92 (N)	P.E. (PHASE II) P.E. (CONSULTANT PLANS)	\$600,000	ROCK ISLAND	4	2027-2031								
		MISCELLANEOUS IMPROVEMENTS												
ILL 92	115TH ST (W) IN ANDALUSIA TO 0.4 MI E OF ILL 92 (N)	CONSTRUCTION ENGINEERING	\$800,000	ROCK ISLAND	1	2027-2031								
		MISCELLANEOUS IMPROVEMENTS												

**FY 2026-2031 Rebuild Illinois  
Highway Improvement Program  
District 2  
State Highways**

Route / Street	Location	Improvements	Est. Cost	County	MYP Years	
		TAMP Category			Past	Current
ILL 92	FANCY CREEK 0.5 MI E OF ANDALUSIA	BRIDGE REPLACEMENT	\$1,654,000	ROCK ISLAND	5	2027-2031
		RECONSTRUCTION - BRIDGES		<b>Structure Information</b> <div> <div>Str Number</div> <div>AADT</div> <div>Truck Pct</div> <div>NHS</div> </div> <div> <div>0810076</div> <div>4,450</div> <div>5</div> <div>N</div> </div>		
ILL 92	FANCY CREEK 0.5 MI E OF ANDALUSIA	P.E. (PHASE II)	\$150,000	ROCK ISLAND	5	2026
		RECONSTRUCTION - BRIDGES				
ILL 92	FANCY CREEK 0.5 MI E OF ANDALUSIA	LAND ACQUISITION	\$40,000	ROCK ISLAND	5	2026
		RECONSTRUCTION - BRIDGES				
ILL 92	FANCY CREEK 0.5 MI E OF ANDALUSIA	UTILITY ADJUSTMENT	\$20,000	ROCK ISLAND	5	2027-2031
		RECONSTRUCTION - BRIDGES				
ILL 92	ILL 84 (N) IN SILVIS TO 48TH ST IN MOLINE Miles = 3.70	RECONSTRUCTION TRAF SIGNAL REPLACEMENT ADA IMPROVEMENTS	\$44,100,000	ROCK ISLAND	4	2027-2031
		RECONSTRUCTION - PAVEMENTS				
<b>Roadway Information</b>						
<u>Miles</u>	<u>AADT</u>	<u>Truck Pct</u>	<u>NHS</u>			
2.40	7,844	4.8	Y			
1.30	5,735	5.5	Y			

**FY 2026-2031 Rebuild Illinois  
Highway Improvement Program  
District 2  
State Highways**

Route / Street	Location	Improvements	Est. Cost	County	MYP Years	
		TAMP Category			Past	Current
ILL 92	ILL 84 (N) IN SILVIS TO 48TH ST IN MOLINE	P.E. (PHASE I)	\$3,000,000	ROCK ISLAND	5	2026
		RECONSTRUCTION - PAVEMENTS				
ILL 92	ILL 84 (N) IN SILVIS TO 48TH ST IN MOLINE	P.E. (PHASE II)	\$4,000,000	ROCK ISLAND	4	2027-2031
		RECONSTRUCTION - PAVEMENTS				
ILL 92	ILL 84 (N) IN SILVIS TO 48TH ST IN MOLINE	UTILITY ADJUSTMENT	\$500,000	ROCK ISLAND	2	2027-2031
		RECONSTRUCTION - PAVEMENTS				
ILL 92	ILL 84 (N) IN SILVIS TO 48TH ST IN MOLINE	CONSTRUCTION ENGINEERING	\$4,000,000	ROCK ISLAND	2	2027-2031
		RECONSTRUCTION - PAVEMENTS				
ILL 92	PHENIX DITCH 1.3 MI E OF ILL 82	BRIDGE DECK OVERLAY BRIDGE REPAIR BRIDGE DECK REPAIRS BRIDGE JOINT REPLACE/REPAIR	\$300,000	HENRY	1	2027-2031
		PRESERVATION - BRIDGES				

**FY 2026-2031 Rebuild Illinois  
Highway Improvement Program  
District 2  
State Highways**

Route / Street	Location	Improvements	Est. Cost	County	MYP Years	
		TAMP Category			Past	Current
ILL 92	0.3 MI E OF 2400E	CULVERT REPLACEMENT	\$788,000	HENRY	2	2027-2031
		MISCELLANEOUS IMPROVEMENTS				
ILL 92	0.3 MI E OF 2400E	LAND ACQUISITION	\$20,000	HENRY	2	2027-2031
		MISCELLANEOUS IMPROVEMENTS				
ILL 173	AT CALEDONIA RD	INTERSECTION IMPROVEMENT SAFETY IMPROVEMENTS	\$2,633,000	BOONE	3	2027-2031
		SAFETY				
ILL 173	AT CALEDONIA RD	LAND ACQUISITION	\$50,000	BOONE	2	2027-2031
		SAFETY				
ILL 173	0.4 MI E OF ILL 76 TO MCHENRY CO LINE Miles = 7.40	DESIGNED OVERLAY CULVERT REPLACEMENT PATCHING	\$15,750,000	BOONE	10	2027-2031
		REHABILITATION - PAVEMENTS				
<b>Roadway Information</b>						
<u>Miles</u>	<u>AADT</u>	<u>Truck Pct</u>	<u>NHS</u>			
5.92	4,497	10.1	Y			
1.48	5,000	11.0	Y			

**FY 2026-2031 Rebuild Illinois  
Highway Improvement Program  
District 2  
State Highways**

Route / Street	Location	Improvements	Est. Cost	County	MYP Years	
		TAMP Category			Past	Current
ILL 173	0.4 MI E OF ILL 76 TO MCHENRY CO LINE	CRACK & JOINT SEALING CULVERT REPLACEMENT	\$237,000	BOONE	1	2027-2031
		PRESERVATION - PAVEMENTS				
ILL 173	0.4 MI E OF ILL 76 TO MCHENRY CO LINE	LAND ACQUISITION	\$2,350,000	BOONE	4	2026
		REHABILITATION - PAVEMENTS				
ILL 173	0.4 MI E OF ILL 76 TO MCHENRY CO LINE	UTILITY ADJUSTMENT	\$600,000	BOONE	10	2026
		REHABILITATION - PAVEMENTS				
ILL 173	0.4 MI E OF ILL 76 TO MCHENRY CO LINE	CONSTRUCTION ENGINEERING	\$1,280,000	BOONE	4	2027-2031
		REHABILITATION - PAVEMENTS				
ILL 173	0.1 W OF WOOSTER ST TO 0.3 MI E OF EAST ST IN CAPRON Miles = 0.57	RECONSTRUCTION ADA IMPROVEMENTS	\$4,410,000	BOONE	6	2027-2031
		RECONSTRUCTION - PAVEMENTS				
<b>Roadway Information</b>						
<u>Miles</u>	<u>AADT</u>	<u>Truck Pct</u>	<u>NHS</u>			
0.57	4,961	10.9	Y			

**FY 2026-2031 Rebuild Illinois  
Highway Improvement Program  
District 2  
State Highways**

Route / Street	Location	Improvements	Est. Cost	County	MYP Years	
		TAMP Category			Past	Current
ILL 251	UP RR 2.5 MI S OF ILL 75 & ROCKTON RD 2.6 MI S OF ILL 75	BRIDGE REPLACEMENT	\$12,600,000	WINNEBAGO	10	2027-2031
		RECONSTRUCTION - BRIDGES		Structure Information		
				Str Number	AADT	Truck Pct NHS
				1010029	6,500	5 Y
				1010030	6,500	5 Y
				1010031	8,300	5 Y
				1010032	8,300	5 Y
ILL 251	UP RR 2.5 MI S OF ILL 75 & ROCKTON RD 2.6 MI S OF ILL 75	RR ENGINEERING	\$25,000	WINNEBAGO	1	2026
		RECONSTRUCTION - BRIDGES				
ILL 251	UP RR 2.5 MI S OF ILL 75 & ROCKTON RD 2.6 MI S OF ILL 75	CONSTRUCTION ENGINEERING	\$1,008,000	WINNEBAGO	4	2026
		RECONSTRUCTION - BRIDGES				
ILL 251	DRY CREEK 0.3 MI N OF MCCURRY RD; N & S KINNIKINNICK CREEK 0.1 MI & 0.8 MI S OF HONONEGAH RD	BRIDGE REPLACEMENT	\$12,600,000	WINNEBAGO	7	2027-2031
		RECONSTRUCTION - BRIDGES		Structure Information		
				Str Number	AADT	Truck Pct NHS
				1010033	8,300	5 Y
				1010034	8,300	5 Y
				1010035	13,600	2 Y
				1010036	13,600	2 Y
				1010037	13,600	2 Y

**FY 2026-2031 Rebuild Illinois  
Highway Improvement Program  
District 2  
State Highways**

Route / Street	Location	Improvements	Est. Cost	County	MYP Years	
		TAMP Category			Past	Current
ILL 251	DRY CREEK 0.3 MI N OF MCCURRY RD; N & S KINNIKINNICK CREEK 0.1 MI & 0.8 MI S OF HONONEGAH RD	CONSTRUCTION ENGINEERING	\$1,000,000	WINNEBAGO	3	2027-2031
		RECONSTRUCTION - BRIDGES				
ILL 251	N BRANCH WILLOW CREEK 0.3 MI S OF ILL 173	CULVERT REPLACEMENT	\$1,000,000	WINNEBAGO	1	2027-2031
		RECONSTRUCTION - BRIDGES				
				Structure Information		
				Str Number	AADT	Truck Pct NHS
				1012004	17,300	3 Y
ILL 251	0.3 MI S OF ILL 173 IN MACHESNEY PARK TO WINDSOR RD IN LOVES PARK Miles = 2.98	DESIGNED OVERLAY COLD MILLING PATCHING ADA IMPROVEMENTS	\$5,500,000	WINNEBAGO	3	2026
Roadway Information		REHABILITATION - PAVEMENTS				
Miles	AADT	Truck Pct	NHS			
2.98	18,234	3.5	Y			
ILL 251	0.3 MI S OF ILL 173 IN MACHESNEY PARK TO WINDSOR RD IN LOVES PARK	CRACK & JOINT SEALING	\$191,000	WINNEBAGO	1	2027-2031
		PRESERVATION - PAVEMENTS				
ILL 251 N 2ND ST FOREST HILLS RD	SNOW AVE IN LOVES PARK TO WHITMAN ST IN ROCKFORD & FOREST HILLS RD: LANDSTROM RD TO ILL 251 Miles = 2.49	DESIGNED OVERLAY COLD MILLING PATCHING RETAINING WALL ADA IMPROVEMENTS	\$6,038,000	WINNEBAGO	6	2026
Roadway Information		REHABILITATION - PAVEMENTS				
Miles	AADT	Truck Pct	NHS			
2.15	27,186	4.4	Y			
0.34	17,500	4.1	Y			

**FY 2026-2031 Rebuild Illinois  
Highway Improvement Program  
District 2  
State Highways**

Route / Street	Location	Improvements	Est. Cost	County	MYP Years	
		TAMP Category			Past	Current
ILL 251 N 2ND ST FOREST HILLS RD	SNOW AVE IN LOVES PARK TO WHITMAN ST IN ROCKFORD & FOREST HILLS RD: LANDSTROM RD TO ILL 251	CRACK & JOINT SEALING	\$160,000	WINNEBAGO	1	2027-2031
		PRESERVATION - PAVEMENTS				
ILL 251 HARRISON AVE	KISHWAUKEE ST TO E OF 9TH ST IN ROCKFORD Miles = 0.51	RECONSTRUCTION	\$6,064,000	WINNEBAGO	6	2027-2031
		RECONSTRUCTION - PAVEMENTS				
<b>Roadway Information</b>						
<u>Miles</u>	<u>AADT</u>	<u>Truck Pct</u>	<u>NHS</u>			
0.51	14,592	8.7	Y			
ILL 251 HARRISON AVE	KISHWAUKEE ST TO E OF 9TH ST IN ROCKFORD	LAND ACQUISITION	\$1,000,000	WINNEBAGO	6	2027-2031
		RECONSTRUCTION - PAVEMENTS				
ILL 251 HARRISON AVE	KISHWAUKEE ST TO E OF 9TH ST IN ROCKFORD	UTILITY ADJUSTMENT	\$200,000	WINNEBAGO	6	2027-2031
		RECONSTRUCTION - PAVEMENTS				
ILL 251 ILL 38	ILL 251: 0.3 MI N OF FLAGG RD TO 0.2 MI S OF ILL 38 (E) & ILL 38: ILL 251 TO 0.1 MI E IN ROCHELLE Miles = 1.08	RECONSTRUCTION BI-DIRECT LEFT TURN LANE STORM SEWER (NEW) BIKEWAY ADA IMPROVEMENTS	\$7,083,000	OGLE	22	2027-2031
		RECONSTRUCTION - PAVEMENTS				
<b>Roadway Information</b>						
<u>Miles</u>	<u>AADT</u>	<u>Truck Pct</u>	<u>NHS</u>			
0.81	8,670	4.9	N			
0.27	8,278	4.9	Y			

**FY 2026-2031 Rebuild Illinois  
Highway Improvement Program  
District 2  
State Highways**

Route / Street	Location	Improvements	Est. Cost	County	MYP Years	
		TAMP Category			Past	Current
ILL 251 ILL 38	ILL 251: 0.3 MI N OF FLAGG RD TO 0.2 MI S OF ILL 38 (E) & ILL 38: ILL 251 TO 0.1 MI E IN ROCHELLE Miles = 0.01	ADDITIONAL LANES	\$2,839,000	OGLE	8	2027-2031
		INITIAL CONSTRUCTION - PAVEMENTS				
ILL 251 ILL 38	ILL 251: 0.3 MI N OF FLAGG RD TO 0.2 MI S OF ILL 38 (E) & ILL 38: ILL 251 TO 0.1 MI E IN ROCHELLE	LAND ACQUISITION	\$1,000,000	OGLE	5	2026
		RECONSTRUCTION - PAVEMENTS				
ILL 251 ILL 38	ILL 251: 0.3 MI N OF FLAGG RD TO 0.2 MI S OF ILL 38 (E) & ILL 38: ILL 251 TO 0.1 MI E IN ROCHELLE	UTILITY ADJUSTMENT	\$100,000	OGLE	22	2027-2031
		RECONSTRUCTION - PAVEMENTS				
ILL 251	I-88 TO 1.1 MI S OF LEE / LASALLE CO LINE (VARIOUS CULVERTS)	LAND ACQUISITION	\$40,000	LEE LASALLE	1	2027-2031
		MISCELLANEOUS IMPROVEMENTS				
27TH ST 36TH AVE 38TH AVE	27TH ST: 0.1 MI N OF 36TH AVE TO S OF ILL 5; 36TH AVE: 0.2 MI W TO 27TH ST; 38TH AVE: 27TH ST TO I-74 IN MOLINE Miles = 1.03  DATA DRIVEN DECISIONS PROJECT.	RECONSTRUCTION LIGHTING CULVERT REPLACEMENT CULVERT REMOVAL	\$19,000,000	ROCK ISLAND	1	2027-2031
		RECONSTRUCTION - PAVEMENTS				
Roadway Information				Structure Information		
Miles	AADT	Truck Pct	NHS	Str Number	AADT	Truck Pct NHS
0.54	9,482	3.8	N	0812039	10,050	4 N

**FY 2026-2031 Rebuild Illinois  
Highway Improvement Program  
District 2  
State Highways**

Route / Street	Location	Improvements	Est. Cost	County	MYP Years	
		TAMP Category			Past	Current
27TH ST 36TH AVE 38TH AVE	27TH ST: 0.1 MI N OF 36TH AVE TO S OF ILL 5; 36TH AVE: 0.2 MI W TO 27TH ST; 38TH AVE: 27TH ST TO I-74 IN MOLINE  <i>DATA DRIVEN DECISIONS PROJECT.</i>	LAND ACQUISITION	\$250,000	ROCK ISLAND	1	2027-2031
		RECONSTRUCTION - PAVEMENTS				
27TH ST 36TH AVE 38TH AVE	27TH ST: 0.1 MI N OF 36TH AVE TO S OF ILL 5; 36TH AVE: 0.2 MI W TO 27TH ST; 38TH AVE: 27TH ST TO I-74 IN MOLINE  <i>DATA DRIVEN DECISIONS PROJECT.</i>	CONSTRUCTION ENGINEERING	\$1,520,000	ROCK ISLAND	1	2027-2031
		RECONSTRUCTION - PAVEMENTS				
27TH ST 36TH AVE 38TH AVE	27TH ST: 0.1 MI N OF 36TH AVE TO S OF ILL 5; 36TH AVE: 0.2 MI W TO 27TH ST; 38TH AVE: 27TH ST TO I-74 IN MOLINE  <i>DATA DRIVEN DECISIONS PROJECT.</i>	UTILITY ADJUSTMENT	\$100,000	ROCK ISLAND	1	2027-2031
		RECONSTRUCTION - PAVEMENTS				
27TH ST	ILL 5 TO 52ND AVE IN MOLINE Miles = 0.37	RECONSTRUCTION ADA IMPROVEMENTS	\$13,230,000	ROCK ISLAND	4	2027-2031
<b>Roadway Information</b> Miles    AADT    Truck Pct    NHS 0.37    9,357    4.4    N		RECONSTRUCTION - PAVEMENTS				
27TH ST	ILL 5 TO 52ND AVE IN MOLINE	LAND ACQUISITION	\$2,000,000	ROCK ISLAND	4	2027-2031
		RECONSTRUCTION - PAVEMENTS				

**FY 2026-2031 Rebuild Illinois  
Highway Improvement Program  
District 2  
State Highways**

Route / Street	Location	Improvements	Est. Cost	County	MYP Years		
		TAMP Category			Past	Current	
27TH ST	ILL 5 TO 52ND AVE IN MOLINE	UTILITY ADJUSTMENT	\$200,000	ROCK ISLAND	4	2027-2031	
		RECONSTRUCTION - PAVEMENTS					
27TH ST	ILL 5 TO 52ND AVE IN MOLINE	CONSTRUCTION ENGINEERING	\$1,058,000	ROCK ISLAND	4	2027-2031	
		RECONSTRUCTION - PAVEMENTS					
27TH ST	AT ROCK RIVER & OVER I-280; 52ND AVE TO AIRPORT RD IN MOLINE Miles = 0.65 <i>ILLINOIS SPECIAL BRIDGE PROGRAM PROJECT.</i>	BRIDGE REPLACEMENT RECONSTRUCTION BRIDGE REHABILITATION	\$51,607,000	ROCK ISLAND	4	2027-2031	
<b>Roadway Information</b>		RECONSTRUCTION - BRIDGES	<b>Structure Information</b>				
<u>Miles</u>	<u>AADT</u>	<u>Truck Pct</u>	<u>NHS</u>	<u>Str Number</u>	<u>AADT</u>	<u>Truck Pct</u>	<u>NHS</u>
0.65	11,275	4.1	N	0810047	11,400	4	N
				0810166	11,400	4	N
27TH ST	AT ROCK RIVER & OVER I-280; 52ND AVE TO AIRPORT RD IN MOLINE <i>ILLINOIS SPECIAL BRIDGE PROGRAM PROJECT.</i>	UTILITY ADJUSTMENT	\$200,000	ROCK ISLAND	4	2027-2031	
		RECONSTRUCTION - BRIDGES					
27TH ST	AT ROCK RIVER & OVER I-280; 52ND AVE TO AIRPORT RD IN MOLINE <i>ILLINOIS SPECIAL BRIDGE PROGRAM PROJECT.</i>	CONSTRUCTION ENGINEERING	\$4,128,000	ROCK ISLAND	4	2027-2031	
		RECONSTRUCTION - BRIDGES					

**FY 2026-2031 Rebuild Illinois  
Highway Improvement Program  
District 2  
State Highways**

Route / Street	Location	Improvements	Est. Cost	County	MYP Years	
		TAMP Category			Past	Current
38TH AVE N	DITCH 0.8 MI W OF I-88	BRIDGE REPLACEMENT BRIDGE APPROACH ROADWAY	\$900,000	ROCK ISLAND	1	2027-2031
		RECONSTRUCTION - BRIDGES				
		Structure Information <div><div>Str Number</div><div>AADT</div><div>Truck Pct</div><div>NHS</div><div>0810055</div><div>650</div><div>35</div><div>N</div></div>				
104TH ST W 3RD ST	US 150 IN COAL VALLEY TO MERCER CO LINE	CRACK & JOINT SEALING	\$263,000	ROCK ISLAND	2	2027-2031
		PRESERVATION - PAVEMENTS				
ADAMS ST	OVER BNSF RR & UP RR AT PEORIA WCL	CONSTRUCTION ENGINEERING	\$6,000,000	PEORIA	9	2027-2031
	ILLINOIS SPECIAL BRIDGE PROGRAM PROJECT.	RECONSTRUCTION - BRIDGES				
ALPINE RD	CHARLES ST TO US 20 IN ROCKFORD	LAND ACQUISITION	\$2,000,000	WINNEBAGO	2	2027-2031
		RECONSTRUCTION - PAVEMENTS				
ALPINE RD	CHARLES ST TO US 20 IN ROCKFORD	UTILITY ADJUSTMENT	\$250,000	WINNEBAGO	2	2027-2031
		RECONSTRUCTION - PAVEMENTS				

**FY 2026-2031 Rebuild Illinois  
Highway Improvement Program  
District 2  
State Highways**

Route / Street	Location	Improvements	Est. Cost	County	MYP Years	
		TAMP Category			Past	Current
ANDALUSIA RD	0.7 MI E OF ILL 92 IN ROCK ISLAND	CULVERT REPLACEMENT	\$1,103,000	ROCK ISLAND	4	2027-2031
ISOLATED STRUCTURE THAT WILL BE NEGOTIATED FOR TRANSFER WITH FUTURE ROADWAY IMPROVEMENT.						
RECONSTRUCTION - BRIDGES				<b>Structure Information</b> <div> <div>Str Number</div> <div>AADT</div> <div>Truck Pct</div> <div>NHS</div> </div> <div>08120066,50010N</div>		
ANDALUSIA RD	0.7 MI E OF ILL 92 IN ROCK ISLAND	RR ENGINEERING	\$50,000	ROCK ISLAND	4	2026
ISOLATED STRUCTURE THAT WILL BE NEGOTIATED FOR TRANSFER WITH FUTURE ROADWAY IMPROVEMENT.						
RECONSTRUCTION - BRIDGES						
ANDALUSIA RD	0.7 MI E OF ILL 92 IN ROCK ISLAND	P.E. (PHASE II)	\$70,000	ROCK ISLAND	4	2026
ISOLATED STRUCTURE THAT WILL BE NEGOTIATED FOR TRANSFER WITH FUTURE ROADWAY IMPROVEMENT.						
RECONSTRUCTION - BRIDGES						
ANDALUSIA RD	0.7 MI E OF ILL 92 IN ROCK ISLAND	LAND ACQUISITION	\$60,000	ROCK ISLAND	4	2026
ISOLATED STRUCTURE THAT WILL BE NEGOTIATED FOR TRANSFER WITH FUTURE ROADWAY IMPROVEMENT.						
RECONSTRUCTION - BRIDGES						
ANDALUSIA RD	0.7 MI E OF ILL 92 IN ROCK ISLAND	UTILITY ADJUSTMENT	\$20,000	ROCK ISLAND	4	2027-2031
ISOLATED STRUCTURE THAT WILL BE NEGOTIATED FOR TRANSFER WITH FUTURE ROADWAY IMPROVEMENT.						
RECONSTRUCTION - BRIDGES						

**FY 2026-2031 Rebuild Illinois  
Highway Improvement Program  
District 2  
State Highways**

Route / Street	Location	Improvements	Est. Cost	County	MYP Years	
		TAMP Category			Past	Current
ARGO FAY RD	ILL 84 TO ILL 78 (VARIOUS CULVERTS)	CULVERT REPLACEMENT CULVERT (NEW) CULVERT REMOVAL MISCELLANEOUS GUARDRAIL  INITIAL CONSTRUCTION - BRIDGES	\$3,528,000	CARROLL	6	2027-2031
					<b>Structure Information</b> <u>Str Number</u> <u>AADT</u> <u>Truck Pct</u> <u>NHS</u> 0082005   2,350   11   N	
ATKINSON RD	ILL 92 TO US 6	CRACK & JOINT SEALING GUARDRAIL ADA IMPROVEMENTS PARKING IMPROVEMENT TREE REMOVAL  PRESERVATION - PAVEMENTS	\$500,000	HENRY	1	2027-2031
AVE OF CITIES	0.1 MI E OF 54TH ST TO 35TH AVE IN EAST MOLINE	P.E. (PHASE II)  RECONSTRUCTION - PAVEMENTS	\$5,100,000	ROCK ISLAND	3	2027-2031
AVE OF CITIES	0.1 MI E OF 54TH ST TO 35TH AVE IN EAST MOLINE	LAND ACQUISITION  RECONSTRUCTION - PAVEMENTS	\$2,000,000	ROCK ISLAND	1	2027-2031
AVE OF CITIES	0.1 MI E OF 54TH ST TO 35TH AVE IN EAST MOLINE	UTILITY ADJUSTMENT  RECONSTRUCTION - PAVEMENTS	\$100,000	ROCK ISLAND	1	2027-2031

**FY 2026-2031 Rebuild Illinois  
Highway Improvement Program  
District 2  
State Highways**

Route / Street		Location	Improvements	Est. Cost	County	MYP Years	
			TAMP Category			Past	Current
BISHOP HILL RD		W MAIDEN LN IN BISHOP HILL TO US 34 Miles = 2.69	STANDARD OVERLAY ADA IMPROVEMENTS CULVERT REPAIR	\$3,150,000	HENRY	3	2027-2031
Roadway Information			REHABILITATION - PAVEMENTS				
Miles	AADT	Truck Pct	NHS				
2.64	592	0.8	N				
BISHOP HILL RD		W MAIDEN LN IN BISHOP HILL TO US 34	CRACK & JOINT SEALING	\$85,000	HENRY	1	2027-2031
			PRESERVATION - PAVEMENTS				
BISHOP HILL RD		W MAIDEN LN IN BISHOP HILL TO US 34	LAND ACQUISITION	\$30,000	HENRY	2	2027-2031
			REHABILITATION - PAVEMENTS				
CANYON RD		N CANYON PARK RD: 0.1 MI S TO 1.1 MI N OF E CANYON RD; E CANYON RD: 0.4 MI W OF CANYON PARK RD TO N CANYON PARK RD; E CANYON PARK RD: N CANYON PARK RD TO ILL 78 Miles = 5.10	STANDARD OVERLAY GUARDRAIL PATCHING	\$7,350,000	JO DAVIESS	2	2027-2031
Roadway Information			REHABILITATION - PAVEMENTS				
Miles	AADT	Truck Pct	NHS				
3.55	195	18.0	N				
0.37	150	0.0	N				
0.08	244	13.1	N				
1.06	200	0.0	N				
CANYON RD		CLEAR CREEK 3.4 MI W OF ILL 78	BRIDGE REPLACEMENT	\$3,150,000	JO DAVIESS	3	2027-2031
			RECONSTRUCTION - BRIDGES				
					Structure Information		
				Str Number	AADT	Truck Pct	NHS
				0430030	125	13	N

**FY 2026-2031 Rebuild Illinois  
Highway Improvement Program  
District 2  
State Highways**

Route / Street	Location	Improvements	Est. Cost	County	MYP Years	
		TAMP Category			Past	Current
CANYON RD	CLEAR CREEK 3.4 MI W OF ILL 78	LAND ACQUISITION	\$100,000	JO DAVIESS	1	2027-2031
		RECONSTRUCTION - BRIDGES				
CANYON RD	0.5 MI W OF FIEDLER RD	RETAINING WALL	\$500,000	JO DAVIESS	1	2027-2031
		MISCELLANEOUS IMPROVEMENTS				
CANYON RD	0.5 MI W OF FIEDLER RD	LAND ACQUISITION	\$40,000	JO DAVIESS	1	2027-2031
		MISCELLANEOUS IMPROVEMENTS				
FREEPORT RD	W STERLING RD TO E LYNN BLVD IN STERLING	CRACK & JOINT SEALING	\$300,000	WHITESIDE OGLE	2	2027-2031
		PRESERVATION - PAVEMENTS				
HARRISON RD CH 15	STREAM 0.9 MI N OF ILL 75	CULVERT REPLACEMENT	\$1,000,000	WINNEBAGO	1	2027-2031
		RECONSTRUCTION - BRIDGES				
		Structure Information				
		Str Number	AADT	Truck Pct	NHS	
		1012028	350	4	N	

**FY 2026-2031 Rebuild Illinois  
Highway Improvement Program  
District 2  
State Highways**

Route / Street	Location	Improvements	Est. Cost	County	MYP Years	
		TAMP Category			Past	Current
HARRISON RD	0.2 MI N OF WISHOP RD	CULVERT REPLACEMENT	\$828,000	WINNEBAGO	6	2027-2031
ISOLATED STRUCTURE THAT WILL BE NEGOTIATED FOR TRANSFER WITH FUTURE ROADWAY IMPROVEMENT.						
		MISCELLANEOUS IMPROVEMENTS				
HARRISON RD	0.2 MI N OF WISHOP RD	LAND ACQUISITION	\$20,000	WINNEBAGO	6	2026
ISOLATED STRUCTURE THAT WILL BE NEGOTIATED FOR TRANSFER WITH FUTURE ROADWAY IMPROVEMENT.						
		MISCELLANEOUS IMPROVEMENTS				
MIDLAND RD	W SOUTH ST IN KEWANEE TO US 34	CRACK & JOINT SEALING	\$210,000	HENRY	2	2027-2031
		PRESERVATION - PAVEMENTS				
MOLINE RD	AT 94TH AVE W OF HILLSDALE	CULVERT REPLACEMENT INTERSECTION IMPROVEMENT	\$1,379,000	ROCK ISLAND	4	2027-2031
ISOLATED STRUCTURE THAT WILL BE NEGOTIATED FOR TRANSFER WITH FUTURE ROADWAY IMPROVEMENT.						
		MISCELLANEOUS IMPROVEMENTS				
MOLINE RD	AT 94TH AVE W OF HILLSDALE	LAND ACQUISITION	\$40,000	ROCK ISLAND	4	2027-2031
ISOLATED STRUCTURE THAT WILL BE NEGOTIATED FOR TRANSFER WITH FUTURE ROADWAY IMPROVEMENT.						
		MISCELLANEOUS IMPROVEMENTS				

**FY 2026-2031 Rebuild Illinois  
Highway Improvement Program  
District 2  
State Highways**

Route / Street		Location	Improvements	Est. Cost	County	MYP Years	
			TAMP Category			Past	Current
MOLINE RD		PINE DR IN LYNDON TO US 30	CRACK & JOINT SEALING GUARDRAIL TREE REMOVAL <div>PRESERVATION - PAVEMENTS</div>	\$200,000	WHITESIDE	1	2027-2031
MOLINE RD		EAST ST IN ERIE TO ILL 78	CRACK & JOINT SEALING GUARDRAIL <div>PRESERVATION - PAVEMENTS</div>	\$200,000	WHITESIDE	1	2027-2031
MOLINE RD		MOLINE RD: EAST ST TO 0.2 MI N OF FARGO RD IN ERIE & W COMMERCIAL ST: PINE DR TO ILL 78 IN LYNDON Miles = 3.31	DESIGNED OVERLAY ADA IMPROVEMENTS COLD MILLING PATCHING <div>REHABILITATION - PAVEMENTS</div>	\$8,000,000	WHITESIDE	1	2027-2031
<b>Roadway Information</b>							
Miles	AADT	Truck Pct	NHS				
1.79	1,356	10.8	N				
1.52	2,165	13.4	N				
MOLINE RD		0.2 MI N OF 73RD AVE	LAND ACQUISITION <div>MISCELLANEOUS IMPROVEMENTS</div>	\$20,000	ROCK ISLAND	1	2027-2031
MOLINE RD		DRAINAGE DITCH 1 MI NE OF LYNDON	BRIDGE DECK OVERLAY BRIDGE DECK REPAIRS BRIDGE REPAIR BRIDGE JOINT REPLACE/REPAIR <div>PRESERVATION - BRIDGES</div>	\$210,000	WHITESIDE	3	2026

**FY 2026-2031 Rebuild Illinois  
Highway Improvement Program  
District 2  
State Highways**

Route / Street		Location	Improvements	Est. Cost	County	MYP Years	
			TAMP Category			Past	Current
MOLINE RD		N OF 214TH ST 1.1 MI NE OF I-88 / ILL 92	LAND ACQUISITION	\$20,000	ROCK ISLAND	2	2027-2031
JURISDICTIONAL TRANSFER HAS NOT BEEN AGREED TO BUT IMPROVEMENT IS SCHEDULED.							
			MISCELLANEOUS IMPROVEMENTS				
OSCO RD		I-80 TO ILL 81 Miles = 11.59	SMART OVERLAY COLD MILLING PATCHING	\$3,500,000	HENRY	1	2026
			PRESERVATION - PAVEMENTS				
<b>Roadway Information</b>							
Miles	AADT	Truck Pct	NHS				
11.44	382	12.0	N				
OSCO RD		1.6 MI S OF US 6	CULVERT REPLACEMENT	\$450,000	HENRY	4	2027-2031
			MISCELLANEOUS IMPROVEMENTS				
OSCO RD		1.6 MI S OF US 6	LAND ACQUISITION	\$20,000	HENRY	4	2027-2031
			MISCELLANEOUS IMPROVEMENTS				
OSCO RD		N BRANCH CAMP CREEK 1.3 MI N OF ILL 81	BRIDGE REPLACEMENT	\$1,200,000	HENRY	1	2027-2031
			RECONSTRUCTION - BRIDGES				
					<b>Structure Information</b>		
					Str Number	AADT	Truck Pct NHS
					0370082	500	10 N

**FY 2026-2031 Rebuild Illinois  
Highway Improvement Program  
District 2  
State Highways**

Route / Street	Location	Improvements	Est. Cost	County	MYP Years	
		TAMP Category			Past	Current
OSCO RD	N BRANCH CAMP CREEK 1.3 MI N OF ILL 81	LAND ACQUISITION	\$20,000	HENRY	1	2027-2031
		RECONSTRUCTION - BRIDGES				
PALMYRA RD	1.8 MI N OF ILL 2	LAND ACQUISITION	\$20,000	LEE	1	2027-2031
		MISCELLANEOUS IMPROVEMENTS				
PILGRIM RD	0.4 MI E OF POLO RD	LAND ACQUISITION	\$50,000	WHITESIDE	2	2027-2031
		MISCELLANEOUS IMPROVEMENTS				
SOUTH ST	E OF LOCUST AVE TO US 20 BUS IN FREEPORT	P.E. (PHASE I)	\$1,000,000	STEPHENSON	1	2027-2031
		REHABILITATION - PAVEMENTS				
SOUTH ST	E OF LOCUST AVE TO US 20 BUS IN FREEPORT	P.E. (PHASE II)	\$1,000,000	STEPHENSON	1	2027-2031
		REHABILITATION - PAVEMENTS				
SPRINGFIELD AVE RIVERSIDE BLVD	0.1 MI W OF CENTRAL AVE TO AUBURN ST NW OF ROCKFORD Miles = 2.89	STANDARD OVERLAY TRAF SIGNAL MODERNIZATION	\$1,958,000	WINNEBAGO	1	2026
		REHABILITATION - PAVEMENTS				
		Roadway Information				
Miles	AADT	Truck Pct	NHS			
2.89	8,508	5.0	Y			

**FY 2026-2031 Rebuild Illinois  
Highway Improvement Program  
District 2  
State Highways**

Route / Street	Location	Improvements	Est. Cost	County	MYP Years	
		TAMP Category			Past	Current
SPRINGFIELD AVE	DRAINAGE DITCH 0.4 MI N OF AUBURN ST W OF ROCKFORD	LAND ACQUISITION	\$80,000	WINNEBAGO	1	2027-2031
		RECONSTRUCTION - BRIDGES				
VARIOUS	VARIOUS TREE REPLACEMENT	MISCELLANEOUS	\$100,000	DISTRICT-WIDE	2	2026
		MISCELLANEOUS IMPROVEMENTS				
VARIOUS	VARIOUS TREE REPLACEMENT	MISCELLANEOUS	\$500,000	DISTRICT-WIDE	1	2027-2031
		MISCELLANEOUS IMPROVEMENTS				
VARIOUS	WETLAND CREDITS (VARIOUS)	WETLAND CREDITS	\$278,000	DISTRICT-WIDE	2	2026
		MISCELLANEOUS IMPROVEMENTS				
VARIOUS	WETLAND CREDITS (VARIOUS)	WETLAND CREDITS	\$1,390,000	DISTRICT-WIDE	2	2027-2031
		MISCELLANEOUS IMPROVEMENTS				
VARIOUS	VARIOUS LOCATIONS (ADA RAMPS)	ADA IMPROVEMENTS	\$200,000	DISTRICT-WIDE	4	2027-2031
		MISCELLANEOUS IMPROVEMENTS				

**FY 2026-2031 Rebuild Illinois  
Highway Improvement Program  
District 2  
State Highways**

Route / Street	Location	Improvements	Est. Cost	County	MYP Years	
		TAMP Category			Past	Current
VARIOUS	MISCELLANEOUS LAND ACQUISITION FOR ADA RAMPs	LAND ACQUISITION	\$50,000	DISTRICT-WIDE	5	2026
		MISCELLANEOUS IMPROVEMENTS				
VARIOUS	MISCELLANEOUS LAND ACQUISITION FOR ADA RAMPs	LAND ACQUISITION	\$200,000	DISTRICT-WIDE	5	2027-2031
		MISCELLANEOUS IMPROVEMENTS				
VARIOUS	VARIOUS PRELIMINARY ENGINEERING FOR RAILROAD CROSSINGS	RR ENGINEERING	\$250,000	DISTRICT-WIDE	1	2026
		SAFETY				
VARIOUS	VARIOUS PRELIMINARY ENGINEERING FOR RAILROAD CROSSINGS	RR ENGINEERING	\$1,250,000	DISTRICT-WIDE	1	2027-2031
		SAFETY				
VARIOUS	DISTRICT MISCELLANEOUS	MISCELLANEOUS PROJECTS	\$500,000	DISTRICT-WIDE	6	2026
		MISCELLANEOUS IMPROVEMENTS				
VARIOUS	DISTRICT MISCELLANEOUS	MISCELLANEOUS PROJECTS	\$2,500,000	DISTRICT-WIDE	5	2027-2031
		MISCELLANEOUS IMPROVEMENTS				

**FY 2026-2031 Rebuild Illinois  
Highway Improvement Program  
District 2  
State Highways**

Route / Street	Location	Improvements	Est. Cost	County	MYP Years	
		TAMP Category			Past	Current
VARIOUS	BRIDGE DECK SEALING	BRIDGE DECK SEALING	\$670,000	DISTRICT-WIDE	6	2026
		PRESERVATION - BRIDGES				
VARIOUS	BRIDGE DECK SEALING	BRIDGE DECK SEALING	\$3,350,000	DISTRICT-WIDE	5	2027-2031
		PRESERVATION - BRIDGES				
VARIOUS	LIGHTING	LIGHTING	\$1,000,000	DISTRICT-WIDE	1	2026
		MISCELLANEOUS IMPROVEMENTS				
VARIOUS	LIGHTING	LIGHTING	\$5,000,000	DISTRICT-WIDE	1	2027-2031
		MISCELLANEOUS IMPROVEMENTS				
VARIOUS	ENVIRONMENTAL MAINTENANCE & TREE MITIGATION	MISCELLANEOUS	\$100,000	DISTRICT-WIDE	2	2026
		MISCELLANEOUS IMPROVEMENTS				
VARIOUS	ENVIRONMENTAL MAINTENANCE & TREE MITIGATION	MISCELLANEOUS	\$250,000	DISTRICT-WIDE	1	2027-2031
		MISCELLANEOUS IMPROVEMENTS				

**FY 2026-2031 Rebuild Illinois  
Highway Improvement Program  
District 2  
State Highways**

Route / Street	Location	Improvements	Est. Cost	County	MYP Years	
		TAMP Category			Past	Current
VARIOUS	HWY SAFETY IMPROVEMENT PROGRAM PROJECTS	SAFETY IMPROVEMENTS	\$2,307,000	DISTRICT-WIDE	5	2026
		SAFETY				
VARIOUS	HWY SAFETY IMPROVEMENT PROGRAM PROJECTS	SAFETY IMPROVEMENTS	\$12,319,000	DISTRICT-WIDE	3	2027-2031
		SAFETY				
VARIOUS	STRUCTURE PRESERVATION	MISCELLANEOUS PROJECTS	\$5,000,000	DISTRICT-WIDE	1	2027-2031
		PRESERVATION - BRIDGES				
VARIOUS	VARIOUS LOCATIONS (PRESERVATION)	MISCELLANEOUS PROJECTS	\$2,300,000	DISTRICT-WIDE	2	2027-2031
		PRESERVATION - BRIDGES				
VARIOUS	SURVEY & RIGHT-OF-WAY DOCUMENTS	P.E. (ROW) P.E. SURVEYS (ROW)	\$2,000,000	DISTRICT-WIDE	4	2026
		MISCELLANEOUS IMPROVEMENTS				
VARIOUS	SURVEY & RIGHT-OF-WAY DOCUMENTS	P.E. (ROW) P.E. SURVEYS (ROW)	\$2,000,000	DISTRICT-WIDE	1	2027-2031
		MISCELLANEOUS IMPROVEMENTS				

**FY 2026-2031 Rebuild Illinois  
Highway Improvement Program  
District 2  
State Highways**

Route / Street	Location	Improvements	Est. Cost	County	MYP Years	
		TAMP Category			Past	Current
VARIOUS	ON-CALL ENGINEERING	P.E. (PHASE I)	\$13,000,000	DISTRICT-WIDE	4	2026
		P.E. (PHASE II)				
		P.E. (CONSULTANT PLANS)				
		MISCELLANEOUS IMPROVEMENTS				
VARIOUS	ON-CALL ENGINEERING	P.E. (PHASE I)	\$5,000,000	DISTRICT-WIDE	1	2027-2031
		P.E. (PHASE II)				
		P.E. (CONSULTANT PLANS)				
		MISCELLANEOUS IMPROVEMENTS				
VARIOUS	PROJECT MANAGER (TRAFFIC CONTROL)	P.E. PROJECT MANAGERS	\$1,000,000	DISTRICT-WIDE	1	2026
		MISCELLANEOUS IMPROVEMENTS				
VARIOUS	PROJECT MANAGER (TRAFFIC CONTROL)	P.E. PROJECT MANAGERS	\$1,000,000	DISTRICT-WIDE	1	2027-2031
		MISCELLANEOUS IMPROVEMENTS				
VARIOUS	PROJECT MANAGER (CONSTRUCTION)	P.E. PROJECT MANAGERS	\$1,000,000	DISTRICT-WIDE	1	2026
		MISCELLANEOUS IMPROVEMENTS				
VARIOUS	PROJECT MANAGER (CONSTRUCTION)	P.E. PROJECT MANAGERS	\$1,000,000	DISTRICT-WIDE	1	2027-2031
		MISCELLANEOUS IMPROVEMENTS				

**FY 2026-2031 Rebuild Illinois  
Highway Improvement Program  
District 2  
State Highways**

Route / Street	Location	Improvements	Est. Cost	County	MYP Years	
		TAMP Category			Past	Current
VARIOUS	PROJECT MANAGER, LAND ACQUISTION	P.E. PROJECT MANAGERS	\$500,000	DISTRICT-WIDE	1	2026
		MISCELLANEOUS IMPROVEMENTS				
VARIOUS	PROJECT MANAGER, LAND ACQUISTION	P.E. PROJECT MANAGERS	\$500,000	DISTRICT-WIDE	1	2027-2031
		MISCELLANEOUS IMPROVEMENTS				
VARIOUS	GEOTECHNICAL & PHYSICAL TESTING CONSULTANT	P.E. PROJECT MANAGERS	\$500,000	DISTRICT-WIDE	2	2026
		MISCELLANEOUS IMPROVEMENTS				
VARIOUS	PROJECT MANAGER (MATERIALS)	P.E. PROJECT MANAGERS	\$3,000,000	DISTRICT-WIDE	1	2027-2031
		MISCELLANEOUS IMPROVEMENTS				
VARIOUS	PROJECT MANAGER (LOCAL ROADS)	P.E. PROJECT MANAGERS	\$500,000	DISTRICT-WIDE	2	2026
		MISCELLANEOUS IMPROVEMENTS				
VARIOUS	PROJECT MANAGER (LOCAL ROADS)	P.E. PROJECT MANAGERS	\$1,500,000	DISTRICT-WIDE	2	2027-2031
		MISCELLANEOUS IMPROVEMENTS				

**FY 2026-2031 Rebuild Illinois  
Highway Improvement Program  
District 2  
State Highways**

Route / Street	Location	Improvements	Est. Cost	County	MYP Years	
		TAMP Category			Past	Current
VARIOUS	ON-CALL ENGINEERING (STRUCTURES)	P.E. (PHASE II) P.E. (CONSULTANT PLANS)	\$2,000,000	DISTRICT-WIDE	2	2026
		MISCELLANEOUS IMPROVEMENTS				
VARIOUS	MISCELLANEOUS LAND ACQUISITION	LAND ACQUISITION	\$100,000	DISTRICT-WIDE	6	2026
		MISCELLANEOUS IMPROVEMENTS				
VARIOUS	MISCELLANEOUS LAND ACQUISITION	LAND ACQUISITION	\$600,000	DISTRICT-WIDE	2	2027-2031
		MISCELLANEOUS IMPROVEMENTS				
VARIOUS	PRE-LAND ACQUISITION ACTIVITY	PRE-ACQUISITION ACTIVITY	\$125,000	DISTRICT-WIDE	1	2026
		MISCELLANEOUS IMPROVEMENTS				
VARIOUS	PRE-LAND ACQUISITION ACTIVITY	PRE-ACQUISITION ACTIVITY	\$625,000	DISTRICT-WIDE	1	2027-2031
		MISCELLANEOUS IMPROVEMENTS				
VARIOUS	POST-LAND ACQUISITION ACTIVITY	POST-ACQUISITION ACTIVITY	\$100,000	DISTRICT-WIDE HENRY JO DAVIESS ROCK ISLAND	1	2026
		MISCELLANEOUS IMPROVEMENTS				

**FY 2026-2031 Rebuild Illinois  
Highway Improvement Program  
District 2  
State Highways**

Route / Street	Location	Improvements	Est. Cost	County	MYP Years	
		TAMP Category			Past	Current
VARIOUS	POST-LAND ACQUISITION ACTIVITY	POST-ACQUISITION ACTIVITY	\$500,000	DISTRICT-WIDE HENRY JO DAVIESS ROCK ISLAND	1	2027-2031
		MISCELLANEOUS IMPROVEMENTS				
VARIOUS	MISCELLANEOUS UTILITY ADJUSTMENTS	UTILITY ADJUSTMENT	\$100,000	DISTRICT-WIDE	6	2026
		MISCELLANEOUS IMPROVEMENTS				
VARIOUS	MISCELLANEOUS UTILITY ADJUSTMENTS	UTILITY ADJUSTMENT	\$500,000	DISTRICT-WIDE	5	2027-2031
		MISCELLANEOUS IMPROVEMENTS				
VARIOUS	CONSTRUCTION ENGINEERING	CONSTRUCTION ENGINEERING	\$9,000,000	DISTRICT-WIDE	2	2026
		MISCELLANEOUS IMPROVEMENTS				
VARIOUS	CONSTRUCTION ENGINEERING	CONSTRUCTION ENGINEERING	\$12,000,000	DISTRICT-WIDE	1	2027-2031
		MISCELLANEOUS IMPROVEMENTS				

**FY 2026-2031 Rebuild Illinois  
Highway Improvement Program  
District 2  
State Highways**

Route / Street	Location	Improvements	Est. Cost	County	MYP Years	
		TAMP Category			Past	Current
W LINCOLNWAY	US 30 TO MCCUE RD / EMERSON RD Miles = 2.04	STANDARD OVERLAY	\$3,000,000	WHITESIDE	1	2027-2031
<b>Roadway Information</b>		REHABILITATION - PAVEMENTS				
Miles	AADT	Truck Pct	NHS			
0.84	4,070	16.5	N			
1.20	4,550	16.7	N			
W LINCOLNWAY	UP RR 1.3 MI N OF US 30	P.E. (PHASE II)	\$170,000	WHITESIDE	4	2026
ISOLATED STRUCTURE THAT WILL BE NEGOTIATED FOR TRANSFER WITH FUTURE ROADWAY IMPROVEMENT.		RECONSTRUCTION - BRIDGES				
W LINCOLNWAY	UP RR 1.3 MI N OF US 30	BRIDGE REPLACEMENT	\$1,874,000	WHITESIDE	4	2027-2031
ISOLATED STRUCTURE THAT WILL BE NEGOTIATED FOR TRANSFER WITH FUTURE ROADWAY IMPROVEMENT.		RECONSTRUCTION - BRIDGES				
				<b>Structure Information</b>		
				Str Number	AADT	Truck Pct NHS
				0980024	3,850	21 N
W LINCOLNWAY	UP RR 1.3 MI N OF US 30	LAND ACQUISITION	\$50,000	WHITESIDE	4	2026
ISOLATED STRUCTURE THAT WILL BE NEGOTIATED FOR TRANSFER WITH FUTURE ROADWAY IMPROVEMENT.		RECONSTRUCTION - BRIDGES				
W LINCOLNWAY	AT MCCUE RD / EMERSON RD W OF STERLING	INTERSECTION IMPROVEMENT	\$3,500,000	WHITESIDE	4	2026
		SAFETY				

**DISTRICT 2**

**FY 2026-2029**

**PROPOSED LOCAL PROJECTS**

**FY 2026-2029 Rebuild Illinois  
Highway Improvement Program  
District 2  
Local Highways**

Route / Street	Location	Improvements	Est. Cost	County	MYP Years	
		TAMP Category			Past	Current
US 20 MAIN ST	VINE ST TO MYRTLE ST IN ELIZABETH Miles = 0.13	RECONSTRUCTION	\$3,030,000	JO DAVIESS	1	2027-2031
		RECONSTRUCTION - PAVEMENTS				
ILL 78 FRONT AVE MAIN ST	FRONT AVE: PEARL ST TO HUDSON ST; MAIN ST (ILL 78): BENTON AVE TO QUEEN AVE IN STOCKTON	SIDEWALKS BIKEWAY	\$366,000	JO DAVIESS	2	2026
		MISCELLANEOUS IMPROVEMENTS				
1ST ST	E 1ST AVE TO US 150 IN COAL VALLEY Miles = 1.66	STANDARD OVERLAY	\$2,409,000	ROCK ISLAND	4	2026
		REHABILITATION - PAVEMENTS				
8TH AVE	AT KEITH CREEK 0.1 MI E OF KISHWAUKEE ST IN ROCKFORD	BRIDGE REPLACEMENT	\$3,250,000	WINNEBAGO	6	2026
		RECONSTRUCTION - BRIDGES				
8TH AVE	AT KEITH CREEK 0.1 MI E OF KISHWAUKEE ST IN ROCKFORD	CONSTRUCTION ENGINEERING	\$360,000	WINNEBAGO	6	2026
		RECONSTRUCTION - BRIDGES				
9TH ST TWO-WAY CONVERSION	VARIOUS LOCATIONS IN ROCKFORD Miles = 1.22	RECONSTRUCTION	\$14,292,000	WINNEBAGO	3	2027-2031
		RECONSTRUCTION - PAVEMENTS				

**FY 2026-2029 Rebuild Illinois  
Highway Improvement Program  
District 2  
Local Highways**

Route / Street	Location	Improvements	Est. Cost	County	MYP Years	
		TAMP Category			Past	Current
12TH AVE 7TH ST	12TH AVE: 1ST ST TO 7TH ST; 7TH ST: 12TH AVE TO 15TH AVE IN EAST MOLINE Miles = 0.88	RECONSTRUCTION SIDEWALKS BIKEWAY  RECONSTRUCTION - PAVEMENTS	\$9,790,000	ROCK ISLAND	2	2026
12TH AVE 7TH ST	12TH AVE: 1ST ST TO 7TH ST; 7TH ST: 12TH AVE TO 15TH AVE IN EAST MOLINE	CONSTRUCTION ENGINEERING  RECONSTRUCTION - PAVEMENTS	\$783,000	ROCK ISLAND	2	2026
15TH AVE	AT ROCK RIVER E OF MAIN ST IN ROCKFORD  <i>ILLINOIS SPECIAL BRIDGE PROGRAM LOCAL PROJECT; CONTINGENT UPON LOCAL AGENCY PROVIDING MATCHING FUNDS.</i>	BRIDGE REPLACEMENT  RECONSTRUCTION - BRIDGES	\$16,508,000	WINNEBAGO	3	2027-2031
15TH AVE	AT ROCK RIVER E OF MAIN ST IN ROCKFORD  <i>ILLINOIS SPECIAL BRIDGE PROGRAM LOCAL PROJECT; CONTINGENT UPON LOCAL AGENCY PROVIDING MATCHING FUNDS.</i>	CONSTRUCTION ENGINEERING  RECONSTRUCTION - BRIDGES	\$242,000	WINNEBAGO	3	2027-2031
16TH ST	AVE OF THE CITIES TO 19TH AVE IN MOLINE Miles = 0.25	STANDARD OVERLAY  REHABILITATION - PAVEMENTS	\$1,740,000	ROCK ISLAND	1	2026

**FY 2026-2029 Rebuild Illinois  
Highway Improvement Program  
District 2  
Local Highways**

Route / Street	Location	Improvements	Est. Cost	County	MYP Years	
		TAMP Category			Past	Current
30TH ST	9TH AVE TO 18TH AVE IN ROCK ISLAND Miles = 0.64	RECONSTRUCTION	\$2,335,000	ROCK ISLAND	6	2026
		RECONSTRUCTION - PAVEMENTS				
31ST AVE	11TH ST TO 17TH ST IN ROCK ISLAND Miles = 0.56	RECONSTRUCTION	\$3,702,000	ROCK ISLAND	1	2026
		RECONSTRUCTION - PAVEMENTS				
ADAMS AVE	MAIN ST TO FLOAT AVE IN FREEPORT Miles = 0.60	STANDARD OVERLAY	\$700,000	STEPHENSON	1	2026
		REHABILITATION - PAVEMENTS				
ALPINE RD	CHARLES ST TO LINDEN RD IN ROCKFORD	P.E. (PHASE II)	\$5,000,000	WINNEBAGO	1	2027-2031
		RECONSTRUCTION - PAVEMENTS				
BROOKLYN RD	US 30 TO ILL 251 Miles = 6.17	STANDARD OVERLAY	\$1,350,000	LEE	1	2026
		REHABILITATION - PAVEMENTS				
CH 2 GERMAN CHURCH RD	ILL 72 TO DEER PATH RD Miles = 4.60	STANDARD OVERLAY	\$925,000	OGLE	4	2026
		REHABILITATION - PAVEMENTS				

**FY 2026-2029 Rebuild Illinois  
Highway Improvement Program  
District 2  
Local Highways**

Route / Street	Location	Improvements	Est. Cost	County	MYP Years	
		TAMP Category			Past	Current
CH 5 MASSBACH RD	AT SCRUB CREEK 6 MI SE OF DERINDA CENTER	BRIDGE REPLACEMENT	\$600,000	JO DAVIESS	13	2027-2031
		RECONSTRUCTION - BRIDGES				
CH 5 E 2100TH ST	1550 N AVE TO 0.4 MI N OF 1450 N AVE	DRAINAGE EROSION CONTROL	\$2,700,000	HENRY	2	2027-2031
		MISCELLANEOUS IMPROVEMENTS				
CH 5 E 2100TH ST	AT TRIB MUD CREEK 3.5 MI S OF ATKINSON	BRIDGE REPLACEMENT	\$1,350,000	HENRY	2	2027-2031
		RECONSTRUCTION - BRIDGES				
CH 7 MCCONNELL RD ORANGEVILLE RD	MCCONNELL RD: 0.1 MI E OF ORANGEVILLE RD TO ORANGEVILLE RD; ORANGEVILLE RD: MCCONNELL RD TO 0.3 MI E OF ORANGEVILLE WCL	COLD IN-PLACE RECYCLING	\$894,000	STEPHENSON	1	2026
		PRESERVATION - PAVEMENTS				
CH 7 MCCONNELL RD ORANGEVILLE RD	MCCONNELL RD: 0.1 E MI OF ORANGEVILLE RD TO ORANGEVILLE RD; ORANGEVILLE RD: MCCONNELL RD TO 0.3 MI E OF ORANGEVILLE WCL Miles = 5.56	CHIP SEAL-A2	\$198,000	STEPHENSON	1	2026
		PRESERVATION - PAVEMENTS				
CH 11 S PERRYVILLE RD	E STATE ST IN ROCKFORD TO 0.2 MI S OF HARRISON AVE IN CHERRY VALLEY Miles = 2.23	DESIGNED OVERLAY	\$5,571,000	WINNEBAGO	1	2027-2031
		REHABILITATION - PAVEMENTS				

**FY 2026-2029 Rebuild Illinois  
Highway Improvement Program  
District 2  
Local Highways**

Route / Street	Location	Improvements	Est. Cost	County	MYP Years	
		TAMP Category			Past	Current
CH 17 N 700TH AVE	AT TRIB EDWARDS RIVER 2 MI E OF OPHIEM	BRIDGE REPLACEMENT	\$450,000	HENRY	5	2027-2031
		RECONSTRUCTION - BRIDGES				
CH 28 DAKOTA RD	ROCK GROVE RD TO ILL 75	COLD IN-PLACE RECYCLING	\$5,831,000	STEPHENSON	4	2027-2031
		PRESERVATION - PAVEMENTS				
CH 34 KENNEDY HILL RD	WINNEBAGO CO LINE TO ILL 2 Miles = 3.42	STANDARD OVERLAY	\$900,000	OGLE	1	2027-2031
		REHABILITATION - PAVEMENTS				
CH 36 RIDGE RD	PINES RD TO ILL 2 Miles = 6.63	STANDARD OVERLAY	\$1,415,000	OGLE	2	2027-2031
		REHABILITATION - PAVEMENTS				
CH 55 E RIVERSIDE BLVD	MATERIAL AVE TO SAGE DR IN LOVES PARK Miles = 0.77	DESIGNED OVERLAY CURB AND GUTTER	\$10,374,000	WINNEBAGO	4	2026
		REHABILITATION - PAVEMENTS				
CH 55 E RIVERSIDE BLVD	MATERIAL AVE TO SAGE DR IN LOVES PARK	CONSTRUCTION ENGINEERING	\$480,000	WINNEBAGO	3	2026
		REHABILITATION - PAVEMENTS				

**FY 2026-2029 Rebuild Illinois  
Highway Improvement Program  
District 2  
Local Highways**

Route / Street	Location	Improvements	Est. Cost	County	MYP Years	
		TAMP Category			Past	Current
CH 63 63RD ST	KNOXVILLE RD TO MERCER CO LINE Miles = 3.05	RECONSTRUCTION	\$3,500,000	ROCK ISLAND	3	2027-2031
		RECONSTRUCTION - PAVEMENTS				
CH 63 63RD ST	KNOXVILLE RD TO MERCER CO LINE	CONSTRUCTION ENGINEERING	\$60,000	ROCK ISLAND	3	2027-2031
		RECONSTRUCTION - PAVEMENTS				
CH 76 PRAIRIE HILL RD	AT ROCK RIVER 0.4 MI W OF ILL 2 N OF ROCKTON	BRIDGE REPLACEMENT	\$6,570,000	WINNEBAGO	9	2026
	ILLINOIS SPECIAL BRIDGE PROGRAM LOCAL PROJECT; CONTINGENT UPON LOCAL AGENCY PROVIDING MATCHING FUNDS.					
		RECONSTRUCTION - BRIDGES				
CH 76 PRAIRIE HILL RD	AT ROCK RIVER 0.4 MI W OF ILL 2 N OF ROCKTON	CONSTRUCTION ENGINEERING	\$402,000	WINNEBAGO	9	2026
	ILLINOIS SPECIAL BRIDGE PROGRAM LOCAL PROJECT; CONTINGENT UPON LOCAL AGENCY PROVIDING MATCHING FUNDS.					
		RECONSTRUCTION - BRIDGES				
CORBIN ST	AT S FORK KENT CREEK S OF SOUTH ST IN ROCKFORD	BRIDGE REPLACEMENT	\$2,600,000	WINNEBAGO	1	2027-2031
		RECONSTRUCTION - BRIDGES				

**FY 2026-2029 Rebuild Illinois  
Highway Improvement Program  
District 2  
Local Highways**

Route / Street	Location	Improvements	Est. Cost	County	MYP Years	
		TAMP Category			Past	Current
CORDOVA RD BLACK RD	CORDOVA RD: ROCK ISLAND CO LINE TO I-88; BLACK RD: 0.5 MI E OF FENTON RD TO ILL 78	COLD IN-PLACE RECYCLING	\$1,386,000	WHITESIDE	3	2027-2031
		PRESERVATION - PAVEMENTS				
FREMONT RD	AT ELKHORN CREEK 4 MI NE OF MILLEDGEVILLE	BRIDGE REPLACEMENT	\$1,000,000	CARROLL	3	2027-2031
		RECONSTRUCTION - BRIDGES				
FROG POND RD STAR RD	FROG POND RD: ILL 30 TO GARDEN PLAIN RD; STAR RD: YORKTOWN DR TO TAMPICO RD	COLD IN-PLACE RECYCLING	\$2,293,000	WHITESIDE	1	2027-2031
		PRESERVATION - PAVEMENTS				
GENESEE CT	AT ROCK CREEK E OF LISTER RD IN MORRISON	BRIDGE REPLACEMENT	\$3,415,000	WHITESIDE	7	2026
		ILLINOIS SPECIAL BRIDGE PROGRAM LOCAL PROJECT; CONTINGENT UPON LOCAL AGENCY PROVIDING MATCHING FUNDS. RECONSTRUCTION - BRIDGES				
GENESEE CT	AT ROCK CREEK E OF LISTER RD IN MORRISON	CONSTRUCTION ENGINEERING	\$268,000	WHITESIDE	7	2026
		ILLINOIS SPECIAL BRIDGE PROGRAM LOCAL PROJECT; CONTINGENT UPON LOCAL AGENCY PROVIDING MATCHING FUNDS. RECONSTRUCTION - BRIDGES				

**FY 2026-2029 Rebuild Illinois  
Highway Improvement Program  
District 2  
Local Highways**

Route / Street	Location	Improvements	Est. Cost	County	MYP Years	
		TAMP Category			Past	Current
HANCOCK AVE	AT PECATONICA RIVER 0.3 MI S OF STEPHENSON ST IN FREEPORT	BRIDGE SUBSTRUCTURE REHAB	\$2,026,000	STEPHENSON	3	2026
		REHABILITATION - BRIDGES				
LINCOLN BLVD	S WEST AVE (ILL 26) TO LOCUST AVE IN FREEPORT Miles = 0.28	STANDARD OVERLAY	\$400,000	STEPHENSON	1	2026
		REHABILITATION - PAVEMENTS				
LYNDON RD	CAPP RD TO US 30	COLD IN-PLACE RECYCLING	\$1,446,000	WHITESIDE	3	2026
		PRESERVATION - PAVEMENTS				
MILAN BELTWAY	E 1ST AVE TO US 67 Miles = 2.81	RECONSTRUCTION	\$2,400,000	ROCK ISLAND	1	2026
		RECONSTRUCTION - PAVEMENTS				
MILL RD CAPRON RD DENNY RD	AT PISCASAW CREEK - MILL RD: 1.5 MI S OF CAPRON; CAPRON RD: 2.5 MI S OF CAPRON; DENNY RD: 2.5 MI SE OF POPLAR GROVE	BRIDGE REPLACEMENT	\$3,850,000	BOONE	3	2027-2031
		RECONSTRUCTION - BRIDGES				
MILL RD CAPRON RD DENNY RD	AT PISCASAW CREEK - MILL RD: 1.5 MI S OF CAPRON; CAPRON RD: 2.5 MI S OF CAPRON; DENNY RD: 2.5 MI SE OF POPLAR GROVE	CONSTRUCTION ENGINEERING	\$500,000	BOONE	3	2027-2031
		RECONSTRUCTION - BRIDGES				

**FY 2026-2029 Rebuild Illinois  
Highway Improvement Program  
District 2  
Local Highways**

Route / Street	Location	Improvements	Est. Cost	County	MYP Years	
		TAMP Category			Past	Current
OLD ILL 26	AT E BRANCH RICHLAND CREEK 0.7 MI N OF ORANGEVILLE	BRIDGE REPLACEMENT	\$250,000	STEPHENSON	1	2027-2031
		RECONSTRUCTION - BRIDGES				
OLD RIVER RD	ILL 75 TO ROSCOE RD Miles = 2.79	DESIGNED OVERLAY	\$2,903,000	WINNEBAGO	2	2026
		REHABILITATION - PAVEMENTS				
PILGRIM RD	ILL 40 TO FREEPORT RD	COLD IN-PLACE RECYCLING	\$826,000	WHITESIDE	1	2027-2031
		PRESERVATION - PAVEMENTS				
ROSCOE RD	OLD RIVER RD TO 0.2 MI W OF ROCK LN Miles = 2.21	STANDARD OVERLAY	\$976,000	WINNEBAGO	2	2026
		REHABILITATION - PAVEMENTS				
ROSCOE RD	AT ROCK RIVER 0.2 MI W OF ILL 251	BRIDGE NEW DECK	\$3,150,000	WINNEBAGO	5	2026
	ILLINOIS SPECIAL BRIDGE PROGRAM LOCAL PROJECT; CONTINGENT UPON LOCAL AGENCY PROVIDING MATCHING FUNDS.					
		REHABILITATION - BRIDGES				

**FY 2026-2029 Rebuild Illinois  
Highway Improvement Program  
District 2  
Local Highways**

Route / Street	Location	Improvements	Est. Cost	County	MYP Years	
		TAMP Category			Past	Current
ROSCOE RD	AT ROCK RIVER 0.2 MI W OF ILL 251	CONSTRUCTION ENGINEERING	\$148,000	WINNEBAGO	5	2026
		ILLINOIS SPECIAL BRIDGE PROGRAM LOCAL PROJECT; CONTINGENT UPON LOCAL AGENCY PROVIDING MATCHING FUNDS.				
		REHABILITATION - BRIDGES				
SCHAPVILLE RD	AT MILL CREEK 6 MI N OF ELIZABETH	BRIDGE REPLACEMENT	\$400,000	JO DAVIESS	13	2027-2031
		RECONSTRUCTION - BRIDGES				
STAGECOACH TRAIL RD	AT CLEAR CREEK 1 MI W OF WARREN	BRIDGE REPLACEMENT	\$600,000	JO DAVIESS	11	2027-2031
		RECONSTRUCTION - BRIDGES				
STEPHENSON ST	S WEST AVE (ILL 26) TO PARK BLVD IN FREEPORT Miles = 1.00	STANDARD OVERLAY	\$1,000,000	STEPHENSON	1	2026
		REHABILITATION - PAVEMENTS				
VARIOUS	GREATER DOWNTOWN REVITALIZATION PROJECT IN EAST MOLINE Miles = 0.23	NEW CONSTRUCTION	\$5,500,000	ROCK ISLAND	3	2026
		INITIAL CONSTRUCTION - PAVEMENTS				
VARIOUS	GREATER DOWNTOWN REVITALIZATION PROJECT IN EAST MOLINE	CONSTRUCTION ENGINEERING	\$236,000	ROCK ISLAND	3	2026
		INITIAL CONSTRUCTION - PAVEMENTS				

**FY 2026-2029 Rebuild Illinois  
Highway Improvement Program  
District 2  
Local Highways**

Route / Street	Location	Improvements	Est. Cost	County	MYP Years	
		TAMP Category			Past	Current
VARIOUS	VARIOUS LOCATIONS IN ROCK ISLAND	SIDEWALKS	\$108,000	ROCK ISLAND	2	2026
		MISCELLANEOUS IMPROVEMENTS				
WALNUT AVE	WINNEFRED ST TO SOUTH ST IN FREEPORT Miles = 0.36	STANDARD OVERLAY	\$700,000	STEPHENSON	1	2026
		REHABILITATION - PAVEMENTS				
WINNEBAGO ST	AT KENT CREEK & OVER ICE RR 0.2 MI S OF CEDAR ST IN ROCKFORD	BRIDGE REHABILITATION	\$7,315,000	WINNEBAGO	1	2027-2031
		REHABILITATION - BRIDGES				
WOODSTOCK RD POPLAR GROVE RD	WOODSTOCK RD: ILL 76 TO POPLAR GROVE RD & POPLAR GROVE RD TO GRANGE HALL RD; POPLAR GROVE RD: WOODSTOCK RD (E) TO WOODSTOCK RD (W)	P.E. (PHASE II)	\$283,000	BOONE	1	2026
		RECONSTRUCTION - PAVEMENTS				
WOODSTOCK RD POPLAR GROVE RD	WOODSTOCK RD: ILL 76 TO POPLAR GROVE RD & POPLAR GROVE RD TO GRANGE HALL RD; POPLAR GROVE RD: WOODSTOCK RD (E) TO WOODSTOCK RD (W) Miles = 2.87	RECONSTRUCTION	\$5,000,000	BOONE	1	2026
		RECONSTRUCTION - PAVEMENTS				

**FY 2026-2029 Rebuild Illinois  
Highway Improvement Program  
District 2  
Local Highways**

Route / Street	Location	Improvements	Est. Cost	County	MYP Years	
		TAMP Category			Past	Current
WOODSTOCK RD POPLAR GROVE RD	WOODSTOCK RD: ILL 76 TO POPLAR GROVE RD & POPLAR GROVE RD TO GRANGE HALL RD; POPLAR GROVE RD: WOODSTOCK RD (E) TO WOODSTOCK RD (W)	CONSTRUCTION ENGINEERING	\$400,000	BOONE	1	2026
		RECONSTRUCTION - PAVEMENTS				
WOODSTOCK RD	AT PISCASAW CREEK 0.6 MI E OF POPLAR GROVE RD	BRIDGE REPLACEMENT	\$2,050,000	BOONE	4	2026
	ILLINOIS SPECIAL BRIDGE PROGRAM LOCAL PROJECT; CONTINGENT UPON LOCAL AGENCY PROVIDING MATCHING FUNDS.					
		RECONSTRUCTION - BRIDGES				
WOODSTOCK RD	AT PISCASAW CREEK 0.6 MI E OF POPLAR GROVE RD	CONSTRUCTION ENGINEERING	\$132,000	BOONE	4	2026
	ILLINOIS SPECIAL BRIDGE PROGRAM LOCAL PROJECT; CONTINGENT UPON LOCAL AGENCY PROVIDING MATCHING FUNDS.					
		RECONSTRUCTION - BRIDGES				



## DISTRICT 3

**3,622** LANE MILES  
OF HIGHWAYS

**787** BRIDGES

**10.9 MILLION**  
MILES OF TRAVEL  
DAILY

**\$1.6 BILLION**  
FOR IMPROVEMENTS  
DURING FY 2026-2031

### MAJOR DISTRICT HIGHWAY PROJECTS BY COUNTY

#### BUREAU

- **I-80:** \$25 million for resurfacing 13.5 miles from 1 mile west of Illinois 26 to 1 mile west of Illinois 89.
- **I-180:** \$65.1 million for resurfacing 13.6 miles and bridge replacements from I-80 to Illinois 29.

#### GRUNDY

- **I-80:** \$112.6 million for reconstruction of 6.5 miles, preliminary engineering, utility adjustments and other improvements from east of the Seneca interchange to west of Illinois 47.

#### IROQUOIS

- **I-57:** \$39 million for bridge deck overlays, bridge joint replacement/repairs, culvert repairs, bridge superstructure replacements and new bridge decks on various structures from 1.2 miles south of Sugar Creek to 1.3 miles north of Prairie Creek.

#### IROQUOIS AND KANKAKEE

- **I-57:** \$18 million for resurfacing 4.2 miles from 0.5 mile north of Clifton to 0.5 mile north of Iroquois County line.

#### KANKAKEE

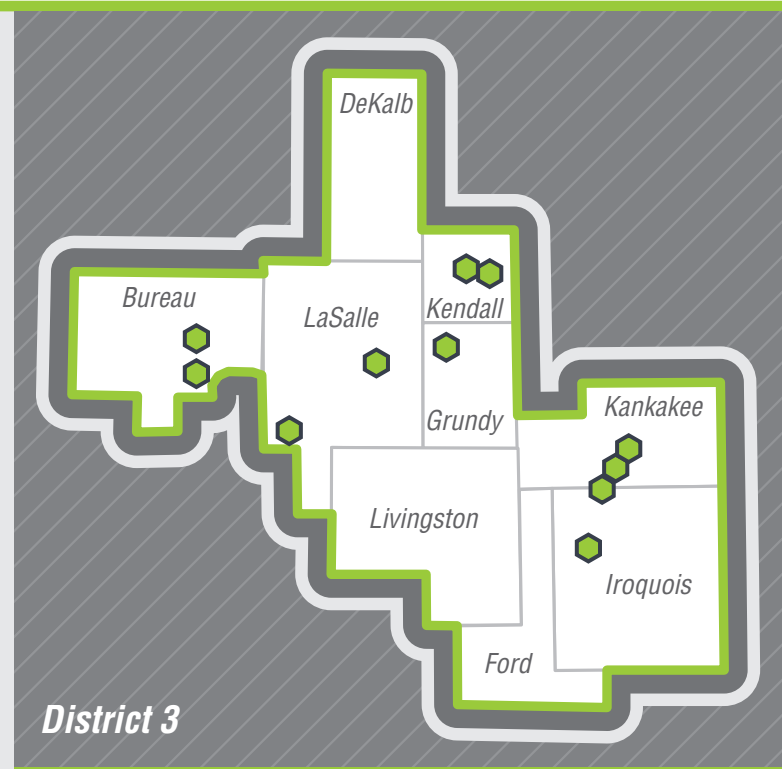
- **I-57:** \$153.1 million for reconstruction of 4.5 miles, bridge replacement, interchange reconstruction and other improvements from Minnie Creek to the Kankakee River Bridge, including the U.S. 45/52 interchange, in Kankakee. *The bridge replacement and construction engineering at the U.S. 45/52 Interchange have been approved for Illinois Special Bridge Program funding.*
- **I-57:** \$104 million for a bridge replacement, interchange reconstruction, reconstruction of 2.2 miles, railroad separation replacement and other improvements at the interchange from south of Waldron Road to north of Illinois 17 and on Illinois 17 from North Fairmont Avenue to Eastgate Parkway. *The bridge replacement at the Illinois 17 Interchange is an Illinois Special Bridge Program project; the interchange reconstruction and Illinois 17 reconstruction have been approved for Illinois Competitive Freight Program funding.*

#### KENDALL

- **Illinois 47:** \$40 million for reconstruction and additional lanes of 4.2 miles, as well as culvert improvements, from Illinois 71 to Caton Farm Road.
- **Illinois 126:** \$12 million for resurfacing 9.2 miles, preliminary engineering, utility adjustments and other improvements from Illinois 71 to Will County line.

#### LASALLE

- **I-39/U.S. 51:** \$60.5 million for reconstruction of 2.8 miles from the Marshall County line to 0.3 mile north of Norfolk Southern Railroad and resurfacing 9.5 miles from 0.3 mile north of Norfolk Southern railroad to 0.5 mile south of Illinois 351.
- **Illinois 23/71 and Illinois 23B/Illinois 71/A:** \$24.9 million for a new bridge deck at the Illinois River, bridge replacement, utility adjustments and other improvements in Ottawa. *This has been approved for Illinois Special Bridge Program funding.*



**FY 2026-2031 Rebuild Illinois  
Highway Improvement Program  
District 3  
State Highways**

Route / Street	Location	Improvements	Est. Cost	County	MYP Years	
		TAMP Category			Past	Current
I 39 US 51	VARIOUS LOCATIONS IN LASALLE CO	SHOULDER RECONSTRUCTION	\$3,500,000	LASALLE	2	2027-2031
		MISCELLANEOUS IMPROVEMENTS				
I 39 US 51	INTCHG RAMP ENTRY POINTS	PATCHING	\$500,000	LASALLE	2	2027-2031
		MAINTENANCE - PAVEMENTS				
I 39 US 51	MARSHALL CO LINE TO 0.3 MI N OF NS RR Miles = 2.80	PAVEMENT REPLACEMENT	\$23,000,000	LASALLE	4	2027-2031
		RECONSTRUCTION - PAVEMENTS				
I 39 US 51	MARSHALL CO LINE TO 0.3 MI N OF NS RR	CONSTRUCTION ENGINEERING	\$2,500,000	LASALLE	2	2027-2031
		RECONSTRUCTION - PAVEMENTS				
I 39 US 51	0.3 MI N OF NS RR TO 0.5 MI S OF ILL 351 Miles = 9.48	DESIGNED OVERLAY	\$32,000,000	LASALLE	3	2027-2031
		REHABILITATION - PAVEMENTS				
<b>Roadway Information</b>						
Miles	AADT	Truck Pct	NHS			
3.10	19,400	36.2	Y			
2.67	19,470	35.7	Y			
5.04	19,483	35.2	Y			

**FY 2026-2031 Rebuild Illinois  
Highway Improvement Program  
District 3  
State Highways**

Route / Street	Location	Improvements	Est. Cost	County	MYP Years	
		TAMP Category			Past	Current
I 39 US 51	0.3 MI N OF NS RR TO 0.5 MI S OF ILL 351	CONSTRUCTION ENGINEERING	\$3,000,000	LASALLE	2	2027-2031
		REHABILITATION - PAVEMENTS				
I 39 US 51 (NORTHBOUND)	0.8 MI N OF CH 5 TO 0.5 MI N OF CH 54 IN TONICA Miles = 1.34	PAVEMENT REPLACEMENT	\$11,000,000	LASALLE	2	2027-2031
		RECONSTRUCTION - PAVEMENTS				
I 39 US 51 (NORTHBOUND)	0.8 MI N OF CH 5 TO 0.5 MI N OF CH 54 IN TONICA	CONSTRUCTION ENGINEERING	\$1,100,000	LASALLE	2	2027-2031
		RECONSTRUCTION - PAVEMENTS				
I 39 US 51	0.4 MI N OF W WALNUT ST TO LINCOLN MEMORIAL BRIDGE S OF ILL 351 Miles = 0.50	PAVEMENT REPLACEMENT	\$4,500,000	LASALLE	2	2027-2031
		RECONSTRUCTION - PAVEMENTS				
I 39 US 51	ILLINOIS RIVER / ILL 351 / BO RR 2.8 MI S OF I-80	BRIDGE PAINTING	\$30,000,000	LASALLE	2	2027-2031
	ILLINOIS SPECIAL BRIDGE PROGRAM PROJECT.	PRESERVATION - BRIDGES				

**FY 2026-2031 Rebuild Illinois  
Highway Improvement Program  
District 3  
State Highways**

Route / Street	Location	Improvements	Est. Cost	County	MYP Years	
		TAMP Category			Past	Current
I 39 US 51	ILLINOIS RIVER / ILL 351 / BO RR 2.8 MI S OF I-80  <i>ILLINOIS SPECIAL BRIDGE PROGRAM PROJECT.</i>	BRIDGE JOINT REPLACE/REPAIR BRIDGE DECK REPAIRS  PRESERVATION - BRIDGES	\$4,000,000	LASALLE	2	2027-2031
I 39 US 51	ILLINOIS RIVER / ILL 351 / BO RR 2.8 MI S OF I-80  <i>ILLINOIS SPECIAL BRIDGE PROGRAM PROJECT.</i>	RR FLAGGER  PRESERVATION - BRIDGES	\$500,000	LASALLE	2	2027-2031
I 39 US 51	ILLINOIS RIVER / ILL 351 / BO RR 2.8 MI S OF I-80  <i>ILLINOIS SPECIAL BRIDGE PROGRAM PROJECT.</i>	P.E. (PHASE II)  PRESERVATION - BRIDGES	\$500,000	LASALLE	2	2027-2031
I 39 US 51	ILLINOIS RIVER / ILL 351 / BO RR 2.8 MI S OF I-80  <i>ILLINOIS SPECIAL BRIDGE PROGRAM PROJECT.</i>	CONSTRUCTION ENGINEERING  PRESERVATION - BRIDGES	\$3,000,000	LASALLE	2	2027-2031
I 39 US 51	LINCOLN MEMORIAL BRIDGE 0.7 MI S OF US 6 TO 1 MI N OF US 6 Miles = 1.65	PAVEMENT REPLACEMENT  RECONSTRUCTION - PAVEMENTS	\$14,000,000	LASALLE	2	2027-2031

**FY 2026-2031 Rebuild Illinois  
Highway Improvement Program  
District 3  
State Highways**

Route / Street	Location	Improvements	Est. Cost	County	MYP Years	
		TAMP Category			Past	Current
I 39 US 51	0.4 MI N OF W WALNUT ST TO LINCOLN MEMORIAL BRIDGE S OF ILL 351; LINCOLN MEMORIAL BRIDGE 0.7 MI S OF US 6 TO 1 MI N OF US 6	CONSTRUCTION ENGINEERING	\$2,000,000	LASALLE	2	2027-2031
		RECONSTRUCTION - PAVEMENTS				
I 39 US 51	US 52 TO 0.3 MI S OF LEE CO LINE Miles = 10.63	DESIGNED OVERLAY	\$37,000,000	LASALLE	2	2027-2031
		REHABILITATION - PAVEMENTS				
<b>Roadway Information</b>						
<u>Miles</u>	<u>AADT</u>	<u>Truck Pct</u>	<u>NHS</u>			
10.63	17,683	42.9	Y			
I 39 US 51	US 52 TO 0.3 MI S OF LEE CO LINE	CONSTRUCTION ENGINEERING	\$4,000,000	LASALLE	2	2027-2031
		REHABILITATION - PAVEMENTS				
I 39 US 51 (SOUTHBOUND)	C&NW RR 0.2 MI N OF US 52	BRIDGE REPLACEMENT	\$4,200,000	LASALLE	3	2027-2031
		RECONSTRUCTION - BRIDGES				
				<b>Structure Information</b>		
				<u>Str Number</u>	<u>AADT</u>	<u>Truck Pct</u> <u>NHS</u>
				0500167	9,350	39 Y
I 39 US 51 (NORTHBOUND)	C&NW RR 0.2 MI N OF US 52	BRIDGE REPLACEMENT	\$4,200,000	LASALLE	2	2027-2031
		RECONSTRUCTION - BRIDGES				
				<b>Structure Information</b>		
				<u>Str Number</u>	<u>AADT</u>	<u>Truck Pct</u> <u>NHS</u>
				0500168	9,350	39 Y

**FY 2026-2031 Rebuild Illinois  
Highway Improvement Program  
District 3  
State Highways**

Route / Street	Location	Improvements	Est. Cost	County	MYP Years	
		TAMP Category			Past	Current
I 39 US 51	C&NW RR 0.2 MI N OF US 52	RR FLAGGER MISCELLANEOUS	\$200,000	LASALLE	3	2027-2031
		RECONSTRUCTION - BRIDGES				
I 39 US 51	C&NW RR 0.2 MI N OF US 52	RR ENGINEERING	\$75,000	LASALLE	3	2027-2031
		RECONSTRUCTION - BRIDGES				
I 39 US 51	0.5 MI N OF UP RR TO LITTLE VERMILION RIVER (NB) & 0.5 MI N OF UP RR TO 1.5 MI N OF LITTLE VERMILION RIVER (SB) Miles = 1.17	PAVEMENT REPLACEMENT	\$10,000,000	LASALLE	4	2027-2031
		RECONSTRUCTION - PAVEMENTS				
I 39 US 51	0.5 MI N OF UP RR TO LITTLE VERMILION RIVER (NB) & 0.5 MI N OF UP RR TO 1.5 MI N OF LITTLE VERMILION RIVER (SB)	CONSTRUCTION ENGINEERING	\$1,000,000	LASALLE	2	2027-2031
		RECONSTRUCTION - PAVEMENTS				
I 39 US 51	CH 12 (OVERHEAD) 3 MI N OF US 34	BRIDGE REPLACEMENT	\$4,800,000	LASALLE	3	2027-2031
		RECONSTRUCTION - BRIDGES				
				Structure Information		
				Str Number	AADT	Truck Pct NHS
				0500162	325	16 N

**FY 2026-2031 Rebuild Illinois  
Highway Improvement Program  
District 3  
State Highways**

Route / Street	Location	Improvements	Est. Cost	County	MYP Years	
		TAMP Category			Past	Current
I 55	MCLEAN CO LINE TO 1.7 MI S OF ILL 116 Miles = 7.08	SMART OVERLAY	\$11,317,000	LIVINGSTON	1	2027-2031
		PRESERVATION - PAVEMENTS				
I 55	1.7 MI S OF ILL 116 TO 0.8 MI N OF WOLF CREEK Miles = 10.03	SMART OVERLAY	\$17,000,000	LIVINGSTON	1	2027-2031
		PRESERVATION - PAVEMENTS				
I 55	AT ILL 23 (OVERHEAD) 3.9 MI NE OF ILL 116 IN PONTIAC	BRIDGE SUPERSTRUCTURE REPLACE	\$7,500,000	LIVINGSTON	4	2027-2031
		REHABILITATION - BRIDGES				
				<b>Structure Information</b> <u>Str Number</u> <u>AADT</u> <u>Truck Pct</u> <u>NHS</u> 0530115   3,900   17   Y		
I 57	CHAMPAIGN CO LINE TO IROQUOIS CO LINE Miles = 6.35	SMART OVERLAY	\$10,926,000	FORD	2	2027-2031
		PRESERVATION - PAVEMENTS				
I 57	0.6 MI S & 0.3 MI N OF BIG FOUR DITCH	MEDIAN CROSSOVER	\$2,000,000	FORD	1	2026
		MISCELLANEOUS IMPROVEMENTS				
I 57 (SOUTHBOUND)	BIG FOUR DITCH 2.4 MI S OF ILL 9	BRIDGE REPLACEMENT	\$7,000,000	FORD	7	2026
		RECONSTRUCTION - BRIDGES				
				<b>Structure Information</b> <u>Str Number</u> <u>AADT</u> <u>Truck Pct</u> <u>NHS</u> 0270052   10,550   31   Y		

**FY 2026-2031 Rebuild Illinois  
Highway Improvement Program  
District 3  
State Highways**

Route / Street	Location	Improvements	Est. Cost	County	MYP Years	
		TAMP Category			Past	Current
I 57 (NORTHBOUND)	BIG FOUR DITCH 2.4 MI S OF ILL 9	BRIDGE REPLACEMENT	\$7,000,000	FORD	7	2026
		RECONSTRUCTION - BRIDGES				
		Structure Information				
					Str Number	AADT
					0270053	10,550
					Truck Pct	NHS
					31	Y
I 57	AT CH 47 (OVERHEAD) 2.6 MI S OF ILL 54	BRIDGE REPLACEMENT	\$4,200,000	IROQUOIS	1	2027-2031
		RECONSTRUCTION - BRIDGES				
		Structure Information				
					Str Number	AADT
					0380082	150
					Truck Pct	NHS
					40	N
I 57	2.4 MI N OF US 24 TO 0.5 MI N OF ILL 116 Miles = 7.89	SMART OVERLAY	\$15,140,000	IROQUOIS	1	2027-2031
		PRESERVATION - PAVEMENTS				
I 57	AT TR 58A (OVERHEAD) 1.2 MI S OF US 24	BRIDGE DECK OVERLAY BRIDGE JOINT REPLACE/REPAIR	\$1,500,000	IROQUOIS	2	2026
		PRESERVATION - BRIDGES				
I 57 (SOUTHBOUND)	SUGAR CREEK 1 MI S OF US 24	BRIDGE DECK OVERLAY BRIDGE JOINT REPLACE/REPAIR	\$1,250,000	IROQUOIS	2	2026
		PRESERVATION - BRIDGES				

**FY 2026-2031 Rebuild Illinois  
Highway Improvement Program  
District 3  
State Highways**

Route / Street	Location	Improvements	Est. Cost	County	MYP Years			
		TAMP Category			Past	Current		
I 57 (NORTHBOUND)	SUGAR CREEK 1 MI S OF US 24	BRIDGE DECK OVERLAY BRIDGE JOINT REPLACE/REPAIR	\$1,250,000	IROQUOIS	2	2026		
		PRESERVATION - BRIDGES						
I 57	AT US 24 INTCHG (OVERHEAD) IN GILMAN	BRIDGE DECK OVERLAY BRIDGE JOINT REPLACE/REPAIR BRIDGE PAINTING	\$3,000,000	IROQUOIS	2	2026		
		PRESERVATION - BRIDGES						
I 57 (SOUTHBOUND)	IC RR 0.8 MI N OF US 24	BRIDGE SUPERSTRUCTURE REPLACE	\$3,500,000	IROQUOIS	3	2026		
		REHABILITATION - BRIDGES					Structure Information	
							Str Number	AADT
I 57 (NORTHBOUND)	IC RR 0.8 MI N OF US 24	BRIDGE SUPERSTRUCTURE REPLACE	\$3,500,000	IROQUOIS	5	2026		
		REHABILITATION - BRIDGES					Structure Information	
							Str Number	AADT
I 57	STREAM 0.9 MI N OF US 24	CULVERT REPAIR	\$500,000	IROQUOIS	2	2026		
		MISCELLANEOUS IMPROVEMENTS						

**FY 2026-2031 Rebuild Illinois  
Highway Improvement Program  
District 3  
State Highways**

Route / Street	Location	Improvements	Est. Cost	County	MYP Years	
		TAMP Category			Past	Current
I 57 (NORTHBOUND)	TP&W RR 1 MI N OF US 24	BRIDGE SUPERSTRUCTURE REPLACE	\$3,000,000	IROQUOIS	2	2026
		REHABILITATION - BRIDGES				
		Structure Information				
Str Number		AADT	Truck Pct	NHS		
0380005		9,050	33	Y		
I 57 (SOUTHBOUND)	TP&W RR 1 MI N OF US 24	BRIDGE SUPERSTRUCTURE REPLACE	\$3,000,000	IROQUOIS	2	2026
		REHABILITATION - BRIDGES				
		Structure Information				
Str Number		AADT	Truck Pct	NHS		
0380006		9,050	33	Y		
I 57	IC & TP&W RR 0.8 MI & 1 MI N OF US 24	RR FLAGGER RR INSURANCE MISCELLANEOUS	\$750,000	IROQUOIS	4	2026
		REHABILITATION - BRIDGES				
		Structure Information				
Str Number		AADT	Truck Pct	NHS		
0380007		9,050	33	Y		
I 57 (NORTHBOUND)	W 2ND ST 1.2 MI N OF US 24	BRIDGE NEW DECK	\$2,000,000	IROQUOIS	2	2026
		REHABILITATION - BRIDGES				
		Structure Information				
Str Number		AADT	Truck Pct	NHS		
0380007		9,050	33	Y		
I 57 (SOUTHBOUND)	W 2ND ST 1.2 MI N OF US 24	BRIDGE NEW DECK	\$2,000,000	IROQUOIS	5	2026
		REHABILITATION - BRIDGES				
		Structure Information				
Str Number		AADT	Truck Pct	NHS		
0380008		9,050	33	Y		

**FY 2026-2031 Rebuild Illinois  
Highway Improvement Program  
District 3  
State Highways**

Route / Street	Location	Improvements	Est. Cost	County	MYP Years	
		TAMP Category			Past	Current
I 57	AT TR 155 (OVERHEAD) 2 MI N OF US 24	BRIDGE DECK OVERLAY BRIDGE JOINT REPLACE/REPAIR <div>PRESERVATION - BRIDGES</div>	\$1,250,000	IROQUOIS	2	2026
I 57	1.2 MI S OF SUGAR CREEK & 1.3 MI N OF PRAIRIE CREEK	MEDIAN CROSSOVER <div>MAINTENANCE - PAVEMENTS</div>	\$3,000,000	IROQUOIS	2	2026
I 57 (SOUTHBOUND)	PRAIRIE CREEK 6.2 MI S OF ILL 116	BRIDGE SUPERSTRUCTURE REPLACE <div>REHABILITATION - BRIDGES</div>	\$2,750,000	IROQUOIS	5	2026
				<b>Structure Information</b> <div>Str Number    AADT    Truck Pct    NHS</div> <div>0380010       9,050       33       Y</div>		
I 57 (NORTHBOUND)	PRAIRIE CREEK 6.2 MI S OF ILL 116	BRIDGE SUPERSTRUCTURE REPLACE <div>REHABILITATION - BRIDGES</div>	\$2,750,000	IROQUOIS	5	2026
				<b>Structure Information</b> <div>Str Number    AADT    Truck Pct    NHS</div> <div>0380009       9,050       33       Y</div>		
I 57	1.2 MI S OF SUGAR CREEK TO 1.3 MI N OF PRAIRIE CREEK	CONSTRUCTION ENGINEERING <div>REHABILITATION - BRIDGES</div>	\$4,000,000	IROQUOIS	1	2026

**FY 2026-2031 Rebuild Illinois  
Highway Improvement Program  
District 3  
State Highways**

Route / Street	Location	Improvements	Est. Cost	County	MYP Years	
		TAMP Category			Past	Current
I 57	DANFORTH RD (OVERHEAD) 4.6 MI S OF ILL 16	BRIDGE SUPERSTRUCTURE REPLACE	\$2,600,000	IROQUOIS	5	2027-2031
		REHABILITATION - BRIDGES		<b>Structure Information</b> <u>Str Number</u> <u>AADT</u> <u>Truck Pct</u> <u>NHS</u> 0380072   200   32   N		
I 57	CH 4 (OVERHEAD) 0.4 MI E OF OLD ILL 45	BRIDGE REPLACEMENT	\$10,000,000	IROQUOIS	3	2027-2031
		RECONSTRUCTION - BRIDGES		<b>Structure Information</b> <u>Str Number</u> <u>AADT</u> <u>Truck Pct</u> <u>NHS</u> 0380135   825   6   N		
I 57	0.5 MI N OF CLIFTON TO 0.5 MI N OF IROQUOIS CO LINE Miles = 4.22	DESIGNED OVERLAY	\$18,000,000	KANKAKEE IROQUOIS	9	2027-2031
	<b>Roadway Information</b> <u>Miles</u> <u>AADT</u> <u>Truck Pct</u> <u>NHS</u> 3.74   19,116   31.2   Y 0.48   19,400   31.8   Y	REHABILITATION - PAVEMENTS				
I 57	CH 29 (OVERHEAD) 3 MI S OF CHEBANSE INTCHG	BRIDGE REPLACEMENT	\$4,000,000	IROQUOIS	6	2027-2031
		RECONSTRUCTION - BRIDGES		<b>Structure Information</b> <u>Str Number</u> <u>AADT</u> <u>Truck Pct</u> <u>NHS</u> 0380088   800   4   N		
I 57	MINNIE CREEK TO KANKAKEE RIVER BRIDGE IN KANKAKEE Miles = 4.47	RECONSTRUCTION	\$50,000,000	KANKAKEE	1	2027-2031
	<b>Roadway Information</b> <u>Miles</u> <u>AADT</u> <u>Truck Pct</u> <u>NHS</u> 4.47   21,930   30.2   Y	RECONSTRUCTION - PAVEMENTS				

**FY 2026-2031 Rebuild Illinois  
Highway Improvement Program  
District 3  
State Highways**

Route / Street	Location	Improvements	Est. Cost	County	MYP Years	
		TAMP Category			Past	Current
I 57	AT US 45/52 INTCHG (OVERHEAD) IN KANKAKEE	BRIDGE REPLACEMENT	\$20,000,000	KANKAKEE	10	2027-2031
	ILLINOIS SPECIAL BRIDGE PROGRAM PROJECT.					
		RECONSTRUCTION - BRIDGES				
				<b>Structure Information</b>		
				<u>Str Number</u>	<u>AADT</u>	<u>Truck Pct</u> <u>NHS</u>
				0460052	9,100	20 Y
I 57	AT US 45/52 INTCHG IN KANKAKEE	INTERCHANGE RECONSTRUCTION	\$70,000,000	KANKAKEE	6	2027-2031
		RECONSTRUCTION - PAVEMENTS				
I 57	AT US 45/52 INTCHG IN KANKAKEE	UTILITY ADJUSTMENT	\$100,000	KANKAKEE	6	2027-2031
		RECONSTRUCTION - PAVEMENTS				
I 57	AT US 45/52 INTCHG IN KANKAKEE	CONSTRUCTION ENGINEERING	\$1,000,000	KANKAKEE	6	2027-2031
	ILLINOIS SPECIAL BRIDGE PROGRAM PROJECT.					
		RECONSTRUCTION - BRIDGES				
I 57	AT US 45/52 INTCHG IN KANKAKEE	CONSTRUCTION ENGINEERING	\$12,000,000	KANKAKEE	4	2027-2031
		RECONSTRUCTION - PAVEMENTS				

**FY 2026-2031 Rebuild Illinois  
Highway Improvement Program  
District 3  
State Highways**

Route / Street	Location	Improvements	Est. Cost	County	MYP Years	
		TAMP Category			Past	Current
I 57	KB&S RR (OVERHEAD) 0.5 MI S OF ILL 17 IN KANKAKEE  <i>DATA DRIVEN DECISIONS PROJECT.</i>	RR SEPARATION REPLACEMENT RETAINING WALL  RECONSTRUCTION - BRIDGES	\$14,000,000	KANKAKEE	3	2027-2031
I 57	KB&S RR (OVERHEAD) 0.5 MI S OF ILL 17 IN KANKAKEE  <i>DATA DRIVEN DECISIONS PROJECT.</i>	RR INSURANCE RR FLAGGER MISCELLANEOUS  RECONSTRUCTION - BRIDGES	\$2,000,000	KANKAKEE	3	2027-2031
I 57	0.2 MI S OF WALDRON RD TO 0.5 MI N OF ILL 17 IN KANKAKEE Miles = 1.48 <i>DATA DRIVEN DECISIONS PROJECT.</i> <i>ILLINOIS COMPETITIVE FREIGHT PROGRAM PROJECT.</i>	INTERCHANGE RECONSTRUCTION RECONSTRUCTION RETAINING WALL  RECONSTRUCTION - PAVEMENTS	\$40,000,000	KANKAKEE	3	2027-2031
<b>Roadway Information</b>						
<u>Miles</u>	<u>AADT</u>	<u>Truck Pct</u>	<u>NHS</u>			
1.48	25,192	27.6	Y			
I 57	0.2 MI S OF WALDRON RD TO 0.5 MI N OF ILL 17 IN KANKAKEE  <i>DATA DRIVEN DECISIONS PROJECT.</i>	LAND ACQUISITION  RECONSTRUCTION - PAVEMENTS	\$1,000,000	KANKAKEE	3	2026

**FY 2026-2031 Rebuild Illinois  
Highway Improvement Program  
District 3  
State Highways**

Route / Street	Location	Improvements	Est. Cost	County	MYP Years	
		TAMP Category			Past	Current
I 57	0.2 MI S OF WALDRON RD TO 0.5 MI N OF ILL 17 IN KANKAKEE  <i>DATA DRIVEN DECISIONS PROJECT.</i>	UTILITY ADJUSTMENT  RECONSTRUCTION - PAVEMENTS	\$2,000,000	KANKAKEE	3	2027-2031
I 57	0.2 MI S OF WALDRON RD TO 0.5 MI N OF ILL 17 IN KANKAKEE  <i>DATA DRIVEN DECISIONS PROJECT.</i>	CONSTRUCTION ENGINEERING  RECONSTRUCTION - PAVEMENTS	\$7,000,000	KANKAKEE	2	2027-2031
I 57	0.2 MI S OF WALDRON RD TO 0.5 MI N OF ILL 17 IN KANKAKEE  <i>DATA DRIVEN DECISIONS PROJECT. ILLINOIS SPECIAL BRIDGE PROGRAM PROJECT.</i>	CONSTRUCTION ENGINEERING  RECONSTRUCTION - PAVEMENTS	\$3,000,000	KANKAKEE	3	2027-2031
I 57	AT ILL 17 INTCHG IN KANKAKEE  <i>DATA DRIVEN DECISIONS PROJECT. ILLINOIS SPECIAL BRIDGE PROGRAM PROJECT.</i>	BRIDGE REPLACEMENT  RECONSTRUCTION - BRIDGES	\$20,000,000	KANKAKEE	3	2027-2031
				<b>Structure Information</b>		
				<u>Str Number</u>	<u>AADT</u>	<u>Truck Pct NHS</u>
				0460006	11,650	29 Y
				0460007	14,450	24 Y

**FY 2026-2031 Rebuild Illinois  
Highway Improvement Program  
District 3  
State Highways**

Route / Street	Location	Improvements	Est. Cost	County	MYP Years	
		TAMP Category			Past	Current
I 57	0.3 MI N OF GRINNELL RD TO 0.1 MI S OF ARMOUR RD Miles = 1.73	RECONSTRUCTION	\$20,000,000	KANKAKEE	2	2027-2031
<b>Roadway Information</b>		RECONSTRUCTION - PAVEMENTS				
<u>Miles</u>	<u>AADT</u>	<u>Truck Pct</u>	<u>NHS</u>			
1.73	28,900	24.8	Y			
I 57	0.3 MI N OF GRINNELL RD TO 0.1 MI S OF ARMOUR RD	P.E. (PHASE II)	\$2,000,000	KANKAKEE	2	2027-2031
		RECONSTRUCTION - PAVEMENTS				
I 57 (SOUTHBOUND)	SOLDIER CREEK 1.8 MI N OF ILL 17	BRIDGE REPLACEMENT	\$4,000,000	KANKAKEE	4	2027-2031
		RECONSTRUCTION - BRIDGES				
		<b>Structure Information</b>		<u>Str Number</u>	<u>AADT</u>	<u>Truck Pct</u> <u>NHS</u>
				0460012	14,450	24 Y
I 57 (NORTHBOUND)	SOLDIER CREEK 1.8 MI N OF ILL 17	BRIDGE REPLACEMENT	\$4,000,000	KANKAKEE	4	2027-2031
		RECONSTRUCTION - BRIDGES				
		<b>Structure Information</b>		<u>Str Number</u>	<u>AADT</u>	<u>Truck Pct</u> <u>NHS</u>
				0460013	14,450	24 Y
I 57	AT MANTENO INTCHG (OVERHEAD) N OF KANKAKEE	BRIDGE REPLACEMENT RETAINING WALL	\$20,000,000	KANKAKEE	4	2027-2031
		RECONSTRUCTION - BRIDGES				
		<b>Structure Information</b>		<u>Str Number</u>	<u>AADT</u>	<u>Truck Pct</u> <u>NHS</u>
				0460058	9,550	9 Y

**FY 2026-2031 Rebuild Illinois  
Highway Improvement Program  
District 3  
State Highways**

Route / Street	Location	Improvements	Est. Cost	County	MYP Years	
		TAMP Category			Past	Current
I 57	AT MANTENO INTCHG N OF KANKAKEE	INTERCHANGE RECONSTRUCTION	\$60,000,000	KANKAKEE	7	2027-2031
		RECONSTRUCTION - PAVEMENTS				
I 57	AT MANTENO INTCHG N OF KANKAKEE	P.E. (PHASE II)	\$1,000,000	KANKAKEE	1	2026
		RECONSTRUCTION - PAVEMENTS				
I 57	AT MANTENO INTCHG N OF KANKAKEE	CONSTRUCTION ENGINEERING	\$8,000,000	KANKAKEE	7	2027-2031
		RECONSTRUCTION - PAVEMENTS				
I 80	AT CH 8 (OVERHEAD) 2 MI N OF US 6	BRIDGE SUPERSTRUCTURE REPLACE	\$3,000,000	BUREAU	3	2026
		REHABILITATION - BRIDGES		Structure Information		
				Str Number	AADT	Truck Pct NHS
				0060112	700	11 N
I 80 (EASTBOUND)	AT BUREAU CREEK 2 MI W OF ILL 26	BRIDGE DECK OVERLAY BRIDGE JOINT REPLACE/REPAIR	\$1,700,000	BUREAU	1	2027-2031
		PRESERVATION - BRIDGES				

**FY 2026-2031 Rebuild Illinois  
Highway Improvement Program  
District 3  
State Highways**

Route / Street	Location	Improvements	Est. Cost	County	MYP Years									
		TAMP Category			Past	Current								
I 80 (WESTBOUND)	AT BUREAU CREEK 2 MI W OF ILL 26	BRIDGE DECK OVERLAY BRIDGE JOINT REPLACE/REPAIR <div>PRESERVATION - BRIDGES</div>	\$1,700,000	BUREAU	1	2027-2031								
I 80	1 MI W OF ILL 26 TO 1 MI W OF ILL 89 Miles = 13.54	SMART OVERLAY <div>PRESERVATION - PAVEMENTS</div>	\$25,000,000	BUREAU	1	2026								
I 80	AT CH 19 (OVERHEAD) 3 MI E OF I-180	BRIDGE REPLACEMENT <div>RECONSTRUCTION - BRIDGES</div>	\$4,100,000	BUREAU	1	2027-2031								
				<div>Structure Information</div> <table><tr><td>Str Number</td><td>AADT</td><td>Truck Pct</td><td>NHS</td></tr><tr><td>0060132</td><td>100</td><td>54</td><td>N</td></tr></table>			Str Number	AADT	Truck Pct	NHS	0060132	100	54	N
Str Number	AADT	Truck Pct	NHS											
0060132	100	54	N											
I 80	ILL 251 INTCHG IN PERU	BRIDGE REPAIR <div>MAINTENANCE - BRIDGES</div>	\$2,000,000	LASALLE	1	2026								
I 80	ILL 251 IN PERU	P.E. (PHASE I) <div>RECONSTRUCTION - PAVEMENTS</div>	\$3,500,000	LASALLE	2	2026								
I 80	ILL 251 IN PERU	P.E. (PHASE I) <div>RECONSTRUCTION - PAVEMENTS</div>	\$3,500,000	LASALLE	1	2027-2031								

**FY 2026-2031 Rebuild Illinois  
Highway Improvement Program  
District 3  
State Highways**

Route / Street	Location	Improvements	Est. Cost	County	MYP Years	
		TAMP Category			Past	Current
I 80	ILL 251 IN PERU	P.E. (PHASE II)	\$9,000,000	LASALLE	2	2027-2031
		RECONSTRUCTION - PAVEMENTS				
I 80	0.1 MI E OF ILL 351 TO 0.3 MI W OF ILL 178 Miles = 4.08	DESIGNED OVERLAY	\$18,000,000	LASALLE	7	2026
		REHABILITATION - PAVEMENTS				
<b>Roadway Information</b>						
<u>Miles</u>	<u>AADT</u>	<u>Truck Pct</u>	<u>NHS</u>			
4.08	29,646	43.1	Y			
I 80	TR 366 (OVERHEAD) 1.8 MI E OF ILL 71	BRIDGE REPLACEMENT	\$4,000,000	LASALLE	3	2027-2031
		RECONSTRUCTION - BRIDGES				
				<b>Structure Information</b>		
				<u>Str Number</u>	<u>AADT</u>	<u>Truck Pct</u> <u>NHS</u>
				0500131	325	3 N
I 80	CH 25 (OVERHEAD) 4.5 MI E OF MARSEILLES INTCHG	BRIDGE REPLACEMENT	\$4,000,000	LASALLE	1	2027-2031
		RECONSTRUCTION - BRIDGES				
				<b>Structure Information</b>		
				<u>Str Number</u>	<u>AADT</u>	<u>Truck Pct</u> <u>NHS</u>
				0500105	1,150	9 N
I 80	E 30TH RD (OVERHEAD) 0.9 MI W OF NETTLE CREEK RD	BRIDGE REPLACEMENT	\$4,000,000	GRUNDY LASALLE	1	2027-2031
		RECONSTRUCTION - BRIDGES				
				<b>Structure Information</b>		
				<u>Str Number</u>	<u>AADT</u>	<u>Truck Pct</u> <u>NHS</u>
				0320053	100	22 N

**FY 2026-2031 Rebuild Illinois  
Highway Improvement Program  
District 3  
State Highways**

Route / Street	Location	Improvements	Est. Cost	County	MYP Years	
		TAMP Category			Past	Current
I 80 (WESTBOUND)	0.4 MI E OF SENECA INTCHG TO 0.4 MI W OF ILL 47 Miles = 3.24	RECONSTRUCTION	\$50,000,000	GRUNDY	4	2027-2031
<b>Roadway Information</b>		RECONSTRUCTION - PAVEMENTS				
<u>Miles</u>	<u>AADT</u>	<u>Truck Pct</u>	<u>NHS</u>			
6.48	30,600	38.4	Y			
I 80 (EASTBOUND)	0.4 MI E OF SENECA INTCHG TO 0.4 MI W OF ILL 47 Miles = 3.24	RECONSTRUCTION	\$50,000,000	GRUNDY	2	2027-2031
<b>Roadway Information</b>		RECONSTRUCTION - PAVEMENTS				
<u>Miles</u>	<u>AADT</u>	<u>Truck Pct</u>	<u>NHS</u>			
6.48	30,600	38.4	Y			
I 80	0.4 MI E OF SENECA INTCHG TO 0.4 MI W OF ILL 47	P.E. (PHASE II)	\$2,000,000	GRUNDY	4	2026
		RECONSTRUCTION - PAVEMENTS				
I 80	0.4 MI E OF SENECA INTCHG TO 0.4 MI W OF ILL 47	LAND ACQUISITION	\$100,000	GRUNDY	4	2027-2031
		RECONSTRUCTION - PAVEMENTS				
I 80	0.4 MI E OF SENECA INTCHG TO 0.4 MI W OF ILL 47	UTILITY ADJUSTMENT	\$500,000	GRUNDY	4	2027-2031
		RECONSTRUCTION - PAVEMENTS				
I 80 (WESTBOUND)	0.4 MI E OF SENECA INTCHG TO 0.4 MI W OF ILL 47	CONSTRUCTION ENGINEERING	\$5,000,000	GRUNDY	4	2027-2031
		RECONSTRUCTION - PAVEMENTS				

**FY 2026-2031 Rebuild Illinois  
Highway Improvement Program  
District 3  
State Highways**

Route / Street	Location	Improvements	Est. Cost	County	MYP Years	
		TAMP Category			Past	Current
I 80 (EASTBOUND)	0.4 MI E OF SENECA INTCHG TO 0.4 MI W OF ILL 47	CONSTRUCTION ENGINEERING	\$5,000,000	GRUNDY	2	2027-2031
		RECONSTRUCTION - PAVEMENTS				
I 80	AT TR 70 (OVERHEAD) 5.2 MI W OF ILL 47	BRIDGE REPLACEMENT	\$4,000,000	GRUNDY	2	2027-2031
		RECONSTRUCTION - BRIDGES				
				<b>Structure Information</b>		
				<u>Str Number</u>	<u>AADT</u>	<u>Truck Pct</u> <u>NHS</u>
				0320054	150	14 N
I 80	AT TR 78 (OVERHEAD) 4.2 MI W OF ILL 47	BRIDGE REPLACEMENT	\$4,000,000	GRUNDY	2	2027-2031
		RECONSTRUCTION - BRIDGES				
				<b>Structure Information</b>		
				<u>Str Number</u>	<u>AADT</u>	<u>Truck Pct</u> <u>NHS</u>
				0320064	150	24 N
I 80	STREAM 5.2 MI E OF LASALLE CO LINE	CULVERT REPLACEMENT	\$1,800,000	GRUNDY	2	2027-2031
		MISCELLANEOUS IMPROVEMENTS				
I 80	AT TR 86 (OVERHEAD) 3.2 MI W OF ILL 47	BRIDGE REPLACEMENT	\$4,000,000	GRUNDY	2	2027-2031
		RECONSTRUCTION - BRIDGES				
				<b>Structure Information</b>		
				<u>Str Number</u>	<u>AADT</u>	<u>Truck Pct</u> <u>NHS</u>
				0320055	500	13 N

**FY 2026-2031 Rebuild Illinois  
Highway Improvement Program  
District 3  
State Highways**

Route / Street	Location	Improvements	Est. Cost	County	MYP Years	
		TAMP Category			Past	Current
I 80	AT TR 106 (OVERHEAD) 2.2 MI W OF ILL 47	BRIDGE REPLACEMENT	\$4,000,000	GRUNDY	2	2027-2031
		RECONSTRUCTION - BRIDGES		<b>Structure Information</b> <u>Str Number</u> <u>AADT</u> <u>Truck Pct</u> <u>NHS</u> 0320056   1,650   4   N		
I 80	AT BROWN RD (OVERHEAD) 4.5 MI E OF ILL 47	BRIDGE REPLACEMENT	\$4,300,000	GRUNDY	10	2027-2031
		RECONSTRUCTION - BRIDGES		<b>Structure Information</b> <u>Str Number</u> <u>AADT</u> <u>Truck Pct</u> <u>NHS</u> 0320059   350   10   N		
I 180	ILL 26 & BUREAU CREEK 0.9 MI E OF ILL 29	BRIDGE DECK OVERLAY BRIDGE JOINT REPLACE/REPAIR	\$2,000,000	BUREAU	1	2027-2031
		PRESERVATION - BRIDGES				
I 180 ILL 26	I-80 TO 0.6 MI E OF ILL 26 IN HENNEPIN	P.E. (PHASE II)	\$2,000,000	BUREAU PUTNAM	2	2027-2031
		REHABILITATION - PAVEMENTS				
I 180	I-80 TO IAIS RR / I&M CANAL 0.5 MI N OF TISKILWA BOTTOM RD Miles = 6.66	DESIGNED OVERLAY PATCHING	\$23,000,000	BUREAU	5	2027-2031
		REHABILITATION - PAVEMENTS				
<b>Roadway Information</b>						
<u>Miles</u>	<u>AADT</u>	<u>Truck Pct</u>	<u>NHS</u>			
6.66	2,983	26.2	Y			

**FY 2026-2031 Rebuild Illinois  
Highway Improvement Program  
District 3  
State Highways**

Route / Street	Location	Improvements	Est. Cost	County	MYP Years	
		TAMP Category			Past	Current
I 180 (NORTHBOUND)	BRUSH CREEK 1.1 MI N OF ILL 26	BRIDGE REPLACEMENT	\$4,500,000	BUREAU	2	2027-2031
		RECONSTRUCTION - BRIDGES				
		Structure Information				
		Str Number	AADT	Truck Pct	NHS	
		0060043	1,300	31	Y	
I 180 (SOUTHBOUND)	BRUSH CREEK 1.1 MI N OF ILL 26	BRIDGE REPLACEMENT	\$4,600,000	BUREAU	2	2027-2031
		RECONSTRUCTION - BRIDGES				
		Structure Information				
		Str Number	AADT	Truck Pct	NHS	
		0060044	1,300	31	Y	
I 180 (SOUTHBOUND)	OVER ILL 26 2 MI NW OF BUREAU JUNCTION	BRIDGE REPLACEMENT	\$5,000,000	BUREAU	2	2027-2031
		RECONSTRUCTION - BRIDGES				
		Structure Information				
		Str Number	AADT	Truck Pct	NHS	
		0060045	2,075	22	Y	
I 180 (NORTHBOUND)	OVER ILL 26 2 MI NW OF BUREAU JUNCTION	BRIDGE REPLACEMENT	\$5,000,000	BUREAU	2	2027-2031
		RECONSTRUCTION - BRIDGES				
		Structure Information				
		Str Number	AADT	Truck Pct	NHS	
		0060046	2,075	22	Y	
I 180	IAIS RR / I&M CANAL 0.5 MI N OF TISKILWA BOTTOM RD TO ILL 29 Miles = 6.92	DESIGNED OVERLAY	\$23,000,000	BUREAU	6	2027-2031
		REHABILITATION - PAVEMENTS				
		Roadway Information				
		Miles	AADT	Truck Pct	NHS	
		3.10	3,743	24.6	Y	
		2.16	2,654	17.1	Y	

**FY 2026-2031 Rebuild Illinois  
Highway Improvement Program  
District 3  
State Highways**

Route / Street	Location	Improvements	Est. Cost	County	MYP Years			
		TAMP Category			Past	Current		
I 180 (SOUTHBOUND)	IAIS RR & I&M CANAL 0.7 MI S OF ILL 26	BRIDGE REPLACEMENT	\$15,000,000	BUREAU	2	2027-2031		
		RECONSTRUCTION - BRIDGES					Structure Information	
							Str Number	AADT
					0060049	2,075	22	Y
I 180 (NORTHBOUND)	IAIS RR & I&M CANAL 0.7 MI S OF ILL 26	BRIDGE REPLACEMENT	\$15,000,000	BUREAU	2	2027-2031		
		RECONSTRUCTION - BRIDGES					Structure Information	
							Str Number	AADT
					0060050	2,075	22	Y
I 180	IAIS RR & I&M CANAL 0.7 MI S OF ILL 26	RR FLAGGER RR INSURANCE MISCELLANEOUS	\$750,000	BUREAU	2	2027-2031		
		RECONSTRUCTION - BRIDGES						
I 180	IAIS RR & I&M CANAL 0.7 MI S OF ILL 26	RR ENGINEERING	\$50,000	BUREAU	2	2027-2031		
		RECONSTRUCTION - BRIDGES						
I 180 ILL 26 ILL 71	ILL 29 TO 0.6 MI E OF ILL 26 IN HENNEPIN Miles = 4.05	DESIGNED OVERLAY	\$14,000,000	BUREAU PUTNAM	5	2027-2031		
		REHABILITATION - PAVEMENTS						
Roadway Information								
Miles	AADT	Truck Pct	NHS					
2.50	2,828	29.1	Y					
0.93	2,900	27.4	Y					
0.62	3,400	26.6	N					

**FY 2026-2031 Rebuild Illinois  
Highway Improvement Program  
District 3  
State Highways**

Route / Street		Location	Improvements	Est. Cost	County	MYP Years												
			TAMP Category			Past	Current											
I 180 ILL 26		ILL 26 & BUREAU CREEK 0.9 MI E OF ILL 29	BRIDGE DECK OVERLAY BRIDGE JOINT REPLACE/REPAIR <div>PRESERVATION - BRIDGES</div>	\$2,000,000	BUREAU	1	2027-2031											
US 6		0.3 MI E OF BUREAU CO LINE TO 0.1 MI W OF S CENTRAL ST IN MINERAL Miles = 0.61	DESIGNED OVERLAY <div>REHABILITATION - PAVEMENTS</div>	\$500,000	BUREAU	2	2026											
<div>Roadway Information</div> <table><tr><td>Miles</td><td>AADT</td><td>Truck Pct</td><td>NHS</td></tr><tr><td>0.61</td><td>1,050</td><td>14.3</td><td>N</td></tr></table>			Miles	AADT	Truck Pct	NHS	0.61	1,050	14.3	N								
Miles	AADT	Truck Pct	NHS															
0.61	1,050	14.3	N															
US 6		KING CREEK AT WCL OF MINERAL	BRIDGE REPLACEMENT <div>RECONSTRUCTION - BRIDGES</div>	\$2,400,000	BUREAU	7	2026											
					<div>Structure Information</div> <table><tr><td>Str Number</td><td>AADT</td><td>Truck Pct</td><td>NHS</td></tr><tr><td>0060061</td><td>1,050</td><td>14</td><td>N</td></tr></table>	Str Number	AADT	Truck Pct	NHS	0060061	1,050	14	N					
Str Number	AADT	Truck Pct	NHS															
0060061	1,050	14	N															
US 6 US 34		0.2 MI NE OF 1200N RD TO ILL 40 Miles = 6.60	DESIGNED OVERLAY ADA IMPROVEMENTS <div>REHABILITATION - PAVEMENTS</div>	\$4,700,000	BUREAU	4	2027-2031											
<div>Roadway Information</div> <table><tr><td>Miles</td><td>AADT</td><td>Truck Pct</td><td>NHS</td></tr><tr><td>6.60</td><td>1,874</td><td>10.7</td><td>N</td></tr></table>			Miles	AADT	Truck Pct	NHS	6.60	1,874	10.7	N								
Miles	AADT	Truck Pct	NHS															
6.60	1,874	10.7	N															
US 6 US 34		HAZELWOOD DR IN WYANET TO ILL 26 IN PRINCETON Miles = 5.78	DESIGNED OVERLAY ADA IMPROVEMENTS <div>REHABILITATION - PAVEMENTS</div>	\$4,500,000	BUREAU	2	2026											
<div>Roadway Information</div> <table><tr><td>Miles</td><td>AADT</td><td>Truck Pct</td><td>NHS</td></tr><tr><td>4.02</td><td>3,315</td><td>7.0</td><td>N</td></tr><tr><td>1.76</td><td>4,509</td><td>5.9</td><td>N</td></tr></table>			Miles	AADT	Truck Pct	NHS	4.02	3,315	7.0	N	1.76	4,509	5.9	N				
Miles	AADT	Truck Pct	NHS															
4.02	3,315	7.0	N															
1.76	4,509	5.9	N															

**FY 2026-2031 Rebuild Illinois  
Highway Improvement Program  
District 3  
State Highways**

Route / Street	Location	Improvements	Est. Cost	County	MYP Years	
		TAMP Category			Past	Current
US 6	ILL 26 (S) IN PRINCETON TO ILL 89 (N) IN SPRING VALLEY	CRACK & JOINT SEALING	\$150,000	BUREAU	2	2026
		PRESERVATION - PAVEMENTS				
US 6	STREAM 2.7 MI W OF ILL 89 IN SEATONVILLE	CULVERT REPLACEMENT	\$600,000	BUREAU	1	2027-2031
		MISCELLANEOUS IMPROVEMENTS				
US 6	ILL 71 IN OTTAWA TO JEFFERSON ST IN MARSEILLES Miles = 6.40	DESIGNED OVERLAY	\$5,100,000	LASALLE	2	2027-2031
		REHABILITATION - PAVEMENTS				
<b>Roadway Information</b>						
<u>Miles</u>	<u>AADT</u>	<u>Truck Pct</u>	<u>NHS</u>			
2.19	4,271	6.7	N			
4.21	3,837	7.6	N			
US 6	NORTH KICKAPOO CREEK 2.3 MI W OF ILL 170	BRIDGE REPLACEMENT	\$2,000,000	LASALLE	6	2027-2031
		RECONSTRUCTION - BRIDGES				
				<b>Structure Information</b>		
				<u>Str Number</u>	<u>AADT</u>	<u>Truck Pct</u> <u>NHS</u>
				0500185	2,850	10 N
US 6	STREAM 0.2 MI E OF ILL 170 IN SENECA	CULVERT REPLACEMENT	\$500,000	LASALLE	6	2026
		MISCELLANEOUS IMPROVEMENTS				

**FY 2026-2031 Rebuild Illinois  
Highway Improvement Program  
District 3  
State Highways**

Route / Street	Location	Improvements	Est. Cost	County	MYP Years	
		TAMP Category			Past	Current
US 6	SARATOGA RD TO ASHTON RD IN MORRIS	P.E. (PHASE I)	\$1,000,000	GRUNDY	1	2027-2031
	DATA DRIVEN DECISIONS PROJECT.	INITIAL CONSTRUCTION - PAVEMENTS				
US 6	ASHTON RD TO ILL 47 IN MORRIS Miles = 0.01	ADDITIONAL LANES	\$25,000,000	GRUNDY	7	2027-2031
		INITIAL CONSTRUCTION - PAVEMENTS				
US 6	ASHTON RD TO ILL 47 IN MORRIS Miles = 2.03	RECONSTRUCTION	\$15,000,000	GRUNDY	7	2027-2031
		RECONSTRUCTION - PAVEMENTS				
<b>Roadway Information</b>						
<u>Miles</u>	<u>AADT</u>	<u>Truck Pct</u>	<u>NHS</u>			
2.03	10,308	4.4	N			
US 6	ASHTON RD TO ILL 47 IN MORRIS	UTILITY ADJUSTMENT	\$2,000,000	GRUNDY	7	2027-2031
		INITIAL CONSTRUCTION - PAVEMENTS				

**FY 2026-2031 Rebuild Illinois  
Highway Improvement Program  
District 3  
State Highways**

Route / Street	Location	Improvements	Est. Cost	County	MYP Years	
		TAMP Category			Past	Current
US 6	ASHTON RD TO ILL 47 IN MORRIS	CONSTRUCTION ENGINEERING	\$4,000,000	GRUNDY	7	2027-2031
		INITIAL CONSTRUCTION - PAVEMENTS				
US 6	AT ILL 47 IN MORRIS	INTERSECTION RECONSTN	\$15,000,000	GRUNDY	2	2027-2031
		SAFETY				
US 6	E OF MISSION PKWY IN MORRIS TO BELL RD IN CHANNAHON  <i>DATA DRIVEN DECISIONS PROJECT.</i>	P.E. (PHASE I)	\$500,000	GRUNDY	1	2026
		INITIAL CONSTRUCTION - PAVEMENTS				
US 6	AT ILL 47 IN MORRIS	P.E. (PHASE II)	\$800,000	GRUNDY	2	2027-2031
		SAFETY				
US 6	AT ILL 47 IN MORRIS	LAND ACQUISITION	\$800,000	GRUNDY	2	2027-2031
		SAFETY				

**FY 2026-2031 Rebuild Illinois  
Highway Improvement Program  
District 3  
State Highways**

Route / Street	Location	Improvements	Est. Cost	County	MYP Years	
		TAMP Category			Past	Current
US 6	AT ILL 47 IN MORRIS	UTILITY ADJUSTMENT	\$1,000,000	GRUNDY	2	2027-2031
		SAFETY				
US 6	AT ILL 47 IN MORRIS	CONSTRUCTION ENGINEERING	\$2,500,000	GRUNDY	2	2027-2031
		SAFETY				
US 6	ILL 47 IN MORRIS TO 0.1 MI E OF NIGAS RD IN CHANNAHON Miles = 6.83	DESIGNED OVERLAY	\$7,000,000	GRUNDY	8	2026
		REHABILITATION - PAVEMENTS				
<b>Roadway Information</b>						
<u>Miles</u>	<u>AADT</u>	<u>Truck Pct</u>	<u>NHS</u>			
2.58	7,678	8.0	N			
3.01	7,039	13.2	N			
1.24	8,100	8.3	N			
US 6	AUX SABLE CREEK 4.9 MI E OF ILL 47 IN CHANNAHON	BRIDGE REPAIR	\$2,000,000	GRUNDY	4	2026
		MAINTENANCE - BRIDGES				
US 24	BRANCH S FORK VERMILION RIVER 1.7 MI E OF ILL 47	BRIDGE REPLACEMENT	\$1,000,000	LIVINGSTON	3	2027-2031
		RECONSTRUCTION - BRIDGES				
				<b>Structure Information</b>		
				<u>Str Number</u>	<u>AADT</u>	<u>Truck Pct</u> <u>NHS</u>
				0530023	2,950	25 Y

**FY 2026-2031 Rebuild Illinois  
Highway Improvement Program  
District 3  
State Highways**

Route / Street	Location	Improvements	Est. Cost	County	MYP Years	
		TAMP Category			Past	Current
US 24	STREAM 3.6 MI W OF ILL 115 (N) AT PIPER CITY	BRIDGE REPLACEMENT	\$1,000,000		5	2026
		RECONSTRUCTION - BRIDGES		<b>Structure Information</b> <u>Str Number</u> <u>AADT</u> <u>Truck Pct</u> <u>NHS</u> 0530098   2,150   31   Y		
US 24	ILL 49 IN CRESCENT CITY TO SUGAR CREEK W OF ILL 1 (N) IN WATSEKA Miles = 6.01	SMART OVERLAY	\$2,300,000	IROQUOIS	2	2026
		PRESERVATION - PAVEMENTS				
US 34	ILL 26 TO 0.2 MI E OF DOVER RD IN PRINCETON Miles = 0.78	DESIGNED OVERLAY ADA IMPROVEMENTS	\$800,000	BUREAU	4	2027-2031
		REHABILITATION - PAVEMENTS				
<b>Roadway Information</b> <u>Miles</u> <u>AADT</u> <u>Truck Pct</u> <u>NHS</u> 0.78   1,496   6.4   N						
US 34	0.2 MI E OF DOVER RD IN PRINCETON TO E OF ILLINOIS ST IN DOVER Miles = 4.87	DESIGNED OVERLAY ADA IMPROVEMENTS	\$3,300,000	BUREAU	2	2027-2031
		REHABILITATION - PAVEMENTS				
<b>Roadway Information</b> <u>Miles</u> <u>AADT</u> <u>Truck Pct</u> <u>NHS</u> 3.78   1,743   12.3   N 1.09   1,495   4.8   N						
US 34	STREAM 1.4 MI NE OF CH 12	CULVERT REPLACEMENT	\$850,000	BUREAU	7	2027-2031
	BRIDGE BUNDLING PROJECT.	MISCELLANEOUS IMPROVEMENTS				

**FY 2026-2031 Rebuild Illinois  
Highway Improvement Program  
District 3  
State Highways**

Route / Street	Location	Improvements	Est. Cost	County	MYP Years	
		TAMP Category			Past	Current
US 34	STREAM 4.1 MI W OF I-39 IN MENDOTA	CULVERT REPLACEMENT	\$500,000	LASALLE	6	2026
		MISCELLANEOUS IMPROVEMENTS				
US 34	1ST AVE TO W OF I-39 IN MENDOTA Miles = 2.13	DESIGNED OVERLAY	\$1,949,000	LASALLE	1	2027-2031
		REHABILITATION - PAVEMENTS				
<b>Roadway Information</b> Miles    AADT    Truck Pct    NHS 2.13    4,969    11.1    N						
US 34	0.6 MI E OF I-39 TO E 12TH RD IN EARLVILLE Miles = 7.12	DESIGNED OVERLAY	\$5,000,000	LASALLE	7	2026
		REHABILITATION - PAVEMENTS				
<b>Roadway Information</b> Miles    AADT    Truck Pct    NHS 7.12    1,792    13.4    N						
US 34	STREAM 1.8 MI SW OF DEKALB CO LINE	CULVERT REPLACEMENT	\$600,000	LASALLE	3	2027-2031
		MISCELLANEOUS IMPROVEMENTS				
US 34	ILL 31 TO BEDNARCIK CT IN OSWEGO	ADA IMPROVEMENTS	\$500,000	KENDALL	10	2027-2031
		SAFETY				

**FY 2026-2031 Rebuild Illinois  
Highway Improvement Program  
District 3  
State Highways**

Route / Street	Location	Improvements	Est. Cost	County	MYP Years	
		TAMP Category			Past	Current
US 34	WOLF RD TO KENDALL POINT DR IN OSWEGO	ADA IMPROVEMENTS	\$500,000	KENDALL	10	2027-2031
		SAFETY				
US 45 US 52 ILL 17 ILL 1	N 5TH AVE IN KANKAKEE TO 0.1 MI E OF ILL 1 IN SUN RIVER TERRACE Miles = 8.26	DESIGNED OVERLAY	\$6,200,000	KANKAKEE	1	2027-2031
		REHABILITATION - PAVEMENTS				
<b>Roadway Information</b>						
<u>Miles</u>	<u>AADT</u>	<u>Truck Pct</u>	<u>NHS</u>			
7.75	12,355	12.4	Y			
0.51	7,050	20.6	Y			
US 45 US 52	LANGAN CREEK 5.2 MI N OF US 52	BRIDGE REPLACEMENT	\$3,000,000	IROQUOIS	9	2026
		RECONSTRUCTION - BRIDGES				
				<b>Structure Information</b>		
				<u>Str Number</u>	<u>AADT</u>	<u>Truck Pct</u>
				0380115	3,650	16
						N
US 45 US 52	STREAM 0.3 MI S OF CLIFTON RD (CH 4)	CULVERT REPLACEMENT	\$500,000	IROQUOIS	4	2026
		MISCELLANEOUS IMPROVEMENTS				
US 45 US 52	PRAIRIE CREEK 1.3 MI N OF US 52	BRIDGE REPLACEMENT	\$2,200,000	IROQUOIS	9	2026
		RECONSTRUCTION - BRIDGES				
				<b>Structure Information</b>		
				<u>Str Number</u>	<u>AADT</u>	<u>Truck Pct</u>
				0380117	3,250	14
						N

**FY 2026-2031 Rebuild Illinois  
Highway Improvement Program  
District 3  
State Highways**

Route / Street	Location	Improvements	Est. Cost	County	MYP Years	
		TAMP Category			Past	Current
US 45	US 24 TO ILL 54 Miles = 2.94	DESIGNED OVERLAY	\$8,500,000	IROQUOIS	10	2027-2031
<b>Roadway Information</b>		REHABILITATION - PAVEMENTS				
<u>Miles</u>	<u>AADT</u>	<u>Truck Pct</u>	<u>NHS</u>			
2.94	2,871	8.8	N			
US 45	US 24 TO ILL 54	UTILITY ADJUSTMENT	\$100,000	IROQUOIS	7	2027-2031
		REHABILITATION - PAVEMENTS				
US 52	ILL 23 (N) TO ILL 71 Miles = 8.77	DESIGNED OVERLAY	\$6,000,000	LASALLE	6	2026
<b>Roadway Information</b>		REHABILITATION - PAVEMENTS				
<u>Miles</u>	<u>AADT</u>	<u>Truck Pct</u>	<u>NHS</u>			
8.77	1,685	12.7	N			
US 52	FOX RIVER 2.1 MI W OF ILL 71	BRIDGE REPLACEMENT	\$11,000,000		9	2026
<i>POTENTIAL INNOVATIVE PROJECT DELIVERY METHOD</i>		RECONSTRUCTION - BRIDGES				
				<b>Structure Information</b>		
				<u>Str Number</u>	<u>AADT</u>	<u>Truck Pct</u>
				0500058	1,850	12
				<u>NHS</u>		
				N		
US 52	MISSION CREEK 0.3 MI W OF ILL 71	BRIDGE REPLACEMENT	\$1,200,000		6	2026
		RECONSTRUCTION - BRIDGES				
				<b>Structure Information</b>		
				<u>Str Number</u>	<u>AADT</u>	<u>Truck Pct</u>
				0500059	1,850	12
				<u>NHS</u>		
				N		

**FY 2026-2031 Rebuild Illinois  
Highway Improvement Program  
District 3  
State Highways**

Route / Street		Location	Improvements	Est. Cost	County	MYP Years	
			TAMP Category			Past	Current
US 52		ILL 47 TO WILL CO LINE Miles = 9.35	DESIGNED OVERLAY	\$6,000,000	KENDALL	1	2027-2031
Roadway Information			REHABILITATION - PAVEMENTS				
Miles	AADT	Truck Pct	NHS				
9.35	4,459	18.6	N				
US 52		STREAM 3.1 MI E OF ILL 47	CULVERT REPLACEMENT	\$650,000	KENDALL	4	2027-2031
BRIDGE BUNDLING PROJECT.			MISCELLANEOUS IMPROVEMENTS				
US 52		STREAM 4.5 MI E OF ILL 47	CULVERT REPLACEMENT	\$650,000	KENDALL	4	2027-2031
BRIDGE BUNDLING PROJECT.			MISCELLANEOUS IMPROVEMENTS				
US 52		STREAM 0.6 MI W OF RIDGE RD (CH 11)	CULVERT REPLACEMENT	\$500,000	KENDALL	4	2027-2031
			MISCELLANEOUS IMPROVEMENTS				
US 52		US 45 TO 1 MI W OF ILL 1 Miles = 5.98	DESIGNED OVERLAY	\$5,000,000	IROQUOIS	7	2026
Roadway Information			REHABILITATION - PAVEMENTS				
Miles	AADT	Truck Pct	NHS				
5.98	1,617	22.6	N				

**FY 2026-2031 Rebuild Illinois  
Highway Improvement Program  
District 3  
State Highways**

Route / Street	Location	Improvements	Est. Cost	County	MYP Years	
		TAMP Category			Past	Current
US 52	STREAM 3.6 MI E OF ILL 49	CULVERT REPLACEMENT	\$620,000		4	2026
	BRIDGE BUNDLING PROJECT.					
		MISCELLANEOUS IMPROVEMENTS				
US 52	PIKE CREEK 0.2 MI E OF ILL 1	BRIDGE REPLACEMENT	\$1,200,000	IROQUOIS	5	2027-2031
		RECONSTRUCTION - BRIDGES		Structure Information		
				Str Number	AADT	Truck Pct NHS
				0380104	1,700	18 N
ILL 1 ILL 17	KANKAKEE RIVER AT RIVER ST IN MOMENCE	BRIDGE NEW DECK	\$3,500,000	KANKAKEE	2	2027-2031
		REHABILITATION - BRIDGES		Structure Information		
				Str Number	AADT	Truck Pct NHS
				0460111	9,750	10 Y
ILL 1 ILL 17	KANKAKEE RIVER S BRANCH IN MOMENCE	BRIDGE REPLACEMENT	\$6,500,000	KANKAKEE	2	2027-2031
		RECONSTRUCTION - BRIDGES		Structure Information		
				Str Number	AADT	Truck Pct NHS
				0460023	9,750	10 Y
ILL 1 ILL 17	ILL 17 TO NCL OF ST ANNE	CRACK & JOINT SEALING	\$65,000	KANKAKEE	2	2026
		PRESERVATION - PAVEMENTS				

**FY 2026-2031 Rebuild Illinois  
Highway Improvement Program  
District 3  
State Highways**

Route / Street	Location	Improvements	Est. Cost	County	MYP Years	
		TAMP Category			Past	Current
ILL 1	STREAM 0.3 MI S OF US 24	CULVERT REPLACEMENT	\$500,000	IROQUOIS	6	2026
		MISCELLANEOUS IMPROVEMENTS				
ILL 9	DITCH 1.1 MI E OF MCLEAN CO LINE	CULVERT REPLACEMENT	\$500,000	FORD	4	2027-2031
		MISCELLANEOUS IMPROVEMENTS				
ILL 9 ILL 47 ILL 54	ILL 47 IN GIBSON CITY TO 900E RD; ILL 115 TO BALTIMORE DR IN PAXTON	CRACK & JOINT SEALING	\$200,000	FORD	2	2026
		PRESERVATION - PAVEMENTS				
ILL 17	STREAM 3.1 MI E OF LASALLE CO LINE	CULVERT REPLACEMENT	\$500,000	LIVINGSTON	5	2027-2031
		MISCELLANEOUS IMPROVEMENTS				
ILL 17	ILL 23 S OF STREATOR TO ILL 18 Miles = 8.85	DESIGNED OVERLAY	\$6,700,000	LIVINGSTON	4	2026
		REHABILITATION - PAVEMENTS				
<b>Roadway Information</b>						
<u>Miles</u>	<u>AADT</u>	<u>Truck Pct</u>	<u>NHS</u>			
8.85	867	15.6	N			

**FY 2026-2031 Rebuild Illinois  
Highway Improvement Program  
District 3  
State Highways**

Route / Street	Location	Improvements	Est. Cost	County	MYP Years	
		TAMP Category			Past	Current
ILL 17	WATTERS DR TO ILL 47 IN DWIGHT	ADA IMPROVEMENTS	\$500,000	LIVINGSTON	10	2027-2031
		SAFETY				
ILL 17	0.2 MI E OF ILL 47 IN DWIGHT TO 0.5 MI W OF REDDICK RD IN REDDICK Miles = 7.95	DESIGNED OVERLAY	\$5,600,000	LIVINGSTON	3	2027-2031
<b>Roadway Information</b>		REHABILITATION - PAVEMENTS				
<u>Miles</u>	<u>AADT</u>	<u>Truck Pct</u>	<u>NHS</u>			
7.95	2,195	20.0	N			
ILL 17	REDDICK RUN CREEK 0.9 MI E OF REDDICK	BRIDGE REPLACEMENT	\$2,400,000	KANKAKEE GRUNDY	6	2027-2031
		RECONSTRUCTION - BRIDGES		<b>Structure Information</b>		
				<u>Str Number</u>	<u>AADT</u>	<u>Truck Pct</u>
				0460027	2,300	18
						NHS
						N
ILL 17	STREAM 1.8 MI E OF HERSCHER RD	CULVERT REPLACEMENT	\$800,000	KANKAKEE	6	2026
	BRIDGE BUNDLING PROJECT.					
		MISCELLANEOUS IMPROVEMENTS				
ILL 17	N FAIRMONT AVE TO EASTGATE PKWY IN KANKAKEE Miles = 0.74	RECONSTRUCTION	\$15,000,000	KANKAKEE	3	2027-2031
	DATA DRIVEN DECISIONS PROJECT. ILLINOIS COMPETITIVE FREIGHT PROGRAM PROJECT.					
<b>Roadway Information</b>		RECONSTRUCTION - PAVEMENTS				
<u>Miles</u>	<u>AADT</u>	<u>Truck Pct</u>	<u>NHS</u>			
0.74	12,524	11.7	Y			

**FY 2026-2031 Rebuild Illinois  
Highway Improvement Program  
District 3  
State Highways**

Route / Street	Location	Improvements	Est. Cost	County	MYP Years	
		TAMP Category			Past	Current
ILL 17	ILL 1 (N) IN GRANT PARK TO INDIANA STATE LINE Miles = 5.97	PAVEMENT REPLACEMENT	\$14,000,000	KANKAKEE	7	2027-2031
		RECONSTRUCTION - PAVEMENTS				
ILL 17	ILL 1 (N) IN GRANT PARK TO INDIANA STATE LINE	P.E. (PHASE I)	\$1,000,000	KANKAKEE	1	2026
		RECONSTRUCTION - PAVEMENTS				
ILL 17	ILL 1 (N) IN GRANT PARK TO INDIANA STATE LINE	UTILITY ADJUSTMENT	\$500,000	KANKAKEE	5	2027-2031
		RECONSTRUCTION - PAVEMENTS				
ILL 17	ILL 1 (N) IN GRANT PARK TO INDIANA STATE LINE	CONSTRUCTION ENGINEERING	\$2,000,000	KANKAKEE	5	2027-2031
		RECONSTRUCTION - PAVEMENTS				
ILL 17	STREAM 3.5 MI SE OF ILL 1 JCT	CULVERT REPLACEMENT	\$500,000	KANKAKEE	2	2027-2031
		MISCELLANEOUS IMPROVEMENTS				

**FY 2026-2031 Rebuild Illinois  
Highway Improvement Program  
District 3  
State Highways**

Route / Street	Location	Improvements	Est. Cost	County	MYP Years	
		TAMP Category			Past	Current
ILL 18	ILL 89 TO 0.1 MI E OF ILL 251 Miles = 7.16	DESIGNED OVERLAY	\$5,000,000	PUTNAM LASALLE	6	2027-2031
<b>Roadway Information</b>		REHABILITATION - PAVEMENTS				
Miles	AADT	Truck Pct	NHS			
4.41	3,050	15.9	N			
0.69	2,670	16.0	Y			
2.06	3,127	14.7	N			
ILL 18	STREAM 0.8 MI E OF ILL 89	CULVERT REPLACEMENT	\$500,000	PUTNAM	2	2027-2031
		MISCELLANEOUS IMPROVEMENTS				
ILL 18	STREAM 0.9 MI E OF ILL 89	CULVERT REPLACEMENT	\$500,000	PUTNAM	2	2027-2031
		MISCELLANEOUS IMPROVEMENTS				
ILL 18	STREAM 1.2 MI E OF ILL 89	CULVERT REPLACEMENT	\$500,000	PUTNAM	2	2027-2031
		MISCELLANEOUS IMPROVEMENTS				

**FY 2026-2031 Rebuild Illinois  
Highway Improvement Program  
District 3  
State Highways**

Route / Street		Location		Improvements	Est. Cost	County	MYP Years																					
				TAMP Category			Past	Current																				
ILL 18 ILL 18 A		W OF E 16TH RD TO OTTER CREEK RD IN STREATOR Miles = 3.18		STANDARD OVERLAY ADA IMPROVEMENTS PATCHING <div>REHABILITATION - PAVEMENTS</div>	\$2,300,000	LASALLE	4	2027-2031																				
<div>Roadway Information</div> <table><tr><td>Miles</td><td>AADT</td><td>Truck Pct</td><td>NHS</td></tr><tr><td>1.35</td><td>4,653</td><td>11.5</td><td>Y</td></tr><tr><td>1.05</td><td>3,750</td><td>12.0</td><td>N</td></tr><tr><td>0.28</td><td>3,200</td><td>10.2</td><td>N</td></tr><tr><td>0.50</td><td>3,902</td><td>10.0</td><td>Y</td></tr></table>				Miles	AADT	Truck Pct	NHS	1.35	4,653	11.5	Y	1.05	3,750	12.0	N	0.28	3,200	10.2	N	0.50	3,902	10.0	Y					
Miles	AADT	Truck Pct	NHS																									
1.35	4,653	11.5	Y																									
1.05	3,750	12.0	N																									
0.28	3,200	10.2	N																									
0.50	3,902	10.0	Y																									
ILL 18 BRIDGE ST		VERMILION RIVER W OF ILL 23 IN STREATOR		BRIDGE REPLACEMENT <div>RECONSTRUCTION - BRIDGES</div>	\$5,200,000	LASALLE	2	2027-2031																				
				<div>Structure Information</div> <table><tr><td>Str Number</td><td>AADT</td><td>Truck Pct</td><td>NHS</td></tr><tr><td>0508000</td><td>3,250</td><td>10</td><td>Y</td></tr></table>					Str Number	AADT	Truck Pct	NHS	0508000	3,250	10	Y												
Str Number	AADT	Truck Pct	NHS																									
0508000	3,250	10	Y																									
ILL 23		TRIB DEER CREEK 1 MI N OF ILL 72		BRIDGE REPLACEMENT <div>RECONSTRUCTION - BRIDGES</div>	\$1,200,000	DEKALB	2	2027-2031																				
				<div>Structure Information</div> <table><tr><td>Str Number</td><td>AADT</td><td>Truck Pct</td><td>NHS</td></tr><tr><td>0190035</td><td>3,600</td><td>11</td><td>Y</td></tr></table>					Str Number	AADT	Truck Pct	NHS	0190035	3,600	11	Y												
Str Number	AADT	Truck Pct	NHS																									
0190035	3,600	11	Y																									
ILL 23		CC&P RR 0.7 MI S OF ILL 72 IN GENOA		BRIDGE REPLACEMENT <div>RECONSTRUCTION - BRIDGES</div>	\$3,500,000	DEKALB	2	2027-2031																				
				<div>Structure Information</div> <table><tr><td>Str Number</td><td>AADT</td><td>Truck Pct</td><td>NHS</td></tr><tr><td>0190005</td><td>4,350</td><td>13</td><td>Y</td></tr></table>					Str Number	AADT	Truck Pct	NHS	0190005	4,350	13	Y												
Str Number	AADT	Truck Pct	NHS																									
0190005	4,350	13	Y																									
ILL 23		DRAINAGE DITCH 0.6 MI S OF KESLINGER RD		BRIDGE REPLACEMENT <div>RECONSTRUCTION - BRIDGES</div>	\$2,000,000	DEKALB	2	2027-2031																				
				<div>Structure Information</div> <table><tr><td>Str Number</td><td>AADT</td><td>Truck Pct</td><td>NHS</td></tr><tr><td>0190007</td><td>3,950</td><td>12</td><td>N</td></tr></table>					Str Number	AADT	Truck Pct	NHS	0190007	3,950	12	N												
Str Number	AADT	Truck Pct	NHS																									
0190007	3,950	12	N																									

**FY 2026-2031 Rebuild Illinois  
Highway Improvement Program  
District 3  
State Highways**

Route / Street	Location	Improvements	Est. Cost	County	MYP Years	
		TAMP Category			Past	Current
ILL 23 ILL 71	ILLINOIS RIVER & ACCESS RD 1 MI S OF US 6 IN OTTAWA  <i>ILLINOIS SPECIAL BRIDGE PROGRAM PROJECT.</i>	BRIDGE NEW DECK  REHABILITATION - BRIDGES	\$20,000,000	LASALLE	4	2027-2031
				<b>Structure Information</b> <u>Str Number</u> <u>AADT</u> <u>Truck Pct</u> <u>NHS</u> 0500180   22,900   3   Y		
ILL 23 ILL 71	ILLINOIS RIVER & ACCESS RD 1 MI S OF US 6 IN OTTAWA  <i>ILLINOIS SPECIAL BRIDGE PROGRAM PROJECT.</i>	UTILITY ADJUSTMENT  REHABILITATION - BRIDGES	\$400,000	LASALLE	4	2027-2031
ILL 23 ILL 71	ILLINOIS RIVER & ACCESS RD 1 MI S OF US 6 IN OTTAWA  <i>ILLINOIS SPECIAL BRIDGE PROGRAM PROJECT.</i>	CONSTRUCTION ENGINEERING  REHABILITATION - BRIDGES	\$2,000,000	LASALLE	4	2027-2031
ILL 23	AT ILL 71 IN OTTAWA	INTERSECTION RECONSTN  SAFETY	\$2,000,000	LASALLE	1	2027-2031
ILL 23	COVEL CREEK 3.4 MI S OF ILL 71	BRIDGE REPLACEMENT  RECONSTRUCTION - BRIDGES	\$4,200,000	LASALLE	3	2027-2031
				<b>Structure Information</b> <u>Str Number</u> <u>AADT</u> <u>Truck Pct</u> <u>NHS</u> 0500047   5,550   8   Y		

**FY 2026-2031 Rebuild Illinois  
Highway Improvement Program  
District 3  
State Highways**

Route / Street	Location	Improvements	Est. Cost	County	MYP Years	
		TAMP Category			Past	Current
ILL 23	COVEL CREEK 5 MI S OF ILL 71	BRIDGE REPLACEMENT	\$2,400,000		14	2027-2031
		RECONSTRUCTION - BRIDGES		<b>Structure Information</b> <u>Str Number</u> <u>AADT</u> <u>Truck Pct</u> <u>NHS</u> 0500048   5,550   8   Y		
ILL 23	BNSF RR & VERMILION RIVER 0.8 MI S OF LASALLE CO LINE	BRIDGE NEW DECK	\$13,000,000	LIVINGSTON	4	2026
		REHABILITATION - BRIDGES		<b>Structure Information</b> <u>Str Number</u> <u>AADT</u> <u>Truck Pct</u> <u>NHS</u> 0530149   3,350   10   N		
ILL 23	BNSF RR & VERMILION RIVER 0.8 MI S OF LASALLE CO LINE	RR FLAGGER RR INSURANCE MISCELLANEOUS	\$500,000	LIVINGSTON	4	2026
		REHABILITATION - BRIDGES				
ILL 23	VERMILION RIVER BRIDGE S OF STREATOR TO CORNELL ECL Miles = 12.65	SMART OVERLAY ADA IMPROVEMENTS	\$3,900,000	LIVINGSTON	2	2026
		PRESERVATION - PAVEMENTS				
ILL 23	0.4 MI N TO 0.4 MI S OF I-55 IN PONTIAC Miles = 0.76	PAVEMENT REPLACEMENT	\$5,000,000	LIVINGSTON	1	2027-2031
		RECONSTRUCTION - PAVEMENTS				

**FY 2026-2031 Rebuild Illinois  
Highway Improvement Program  
District 3  
State Highways**

Route / Street	Location	Improvements	Est. Cost	County	MYP Years	
		TAMP Category			Past	Current
ILL 23 B ILL 71 A	1 MI S OF US 6 (PARKING LOT ENT)	BRIDGE REPLACEMENT	\$2,500,000	LASALLE	4	2027-2031
ILLINOIS SPECIAL BRIDGE PROGRAM PROJECT.		RECONSTRUCTION - BRIDGES	<b>Structure Information</b> <u>Str Number</u> <u>AADT</u> <u>Truck Pct</u> <u>NHS</u> 0500182   10,100   5   Y			
ILL 26	STREAM 0.1 MI S OF LEE CO LINE	CULVERT REPLACEMENT	\$850,000	BUREAU	7	2027-2031
BRIDGE BUNDLING PROJECT.		MISCELLANEOUS IMPROVEMENTS				
ILL 26	STREAM 1.3 MI N OF N 2400 RD	CULVERT REPLACEMENT	\$600,000	BUREAU	3	2027-2031
		MISCELLANEOUS IMPROVEMENTS				
ILL 26	STREAM 0.7 MI N OF I-180	CULVERT REPLACEMENT	\$500,000	BUREAU	2	2027-2031
		MISCELLANEOUS IMPROVEMENTS				
ILL 26	ILL 29 2.3 MI SE TO END OF ROUTE Miles = 2.25	DESIGNED OVERLAY	\$1,200,000	BUREAU	2	2027-2031
<b>Roadway Information</b> <u>Miles</u> <u>AADT</u> <u>Truck Pct</u> <u>NHS</u> 2.25   600   21.7   N		REHABILITATION - PAVEMENTS				

**FY 2026-2031 Rebuild Illinois  
Highway Improvement Program  
District 3  
State Highways**

Route / Street	Location	Improvements	Est. Cost	County	MYP Years	
		TAMP Category			Past	Current
ILL 29 ILL 26	PUTNAM CO LINE TO S OF KANSAS ST IN BUREAU JUNCTION Miles = 4.31	DESIGNED OVERLAY	\$3,500,000	BUREAU	5	2026
<b>Roadway Information</b>		REHABILITATION - PAVEMENTS				
<u>Miles</u>	<u>AADT</u>	<u>Truck Pct</u>	<u>NHS</u>			
1.06	860	13.4	N			
2.59	350	0.0	N			
0.66	3,200	17.5	Y			
ILL 29	STREAM 0.8 MI W OF US 6 / ILL 89	CULVERT REPLACEMENT	\$1,000,000	BUREAU	2	2027-2031
		MISCELLANEOUS IMPROVEMENTS				
ILL 38	OGLE CO LINE TO JOHN HUBER PKWY (S)	CRACK & JOINT SEALING	\$80,000	DEKALB	2	2027-2031
		PRESERVATION - PAVEMENTS				
ILL 40	HENNEPIN CANAL 0.4 MI S OF I-80	BRIDGE NEW DECK	\$1,000,000	BUREAU	6	2026
		REHABILITATION - BRIDGES				
		<b>Structure Information</b>		<u>Str Number</u>	<u>AADT</u>	<u>Truck Pct</u> <u>NHS</u>
				0060090	2,400	16 N
ILL 47	AT US 34 IN YORKVILLE	PATCHING	\$500,000	KENDALL	2	2027-2031
		MAINTENANCE - PAVEMENTS				

## State Highways

### Structure Information

**FY 2026-2031 Rebuild Illinois  
Highway Improvement Program  
District 3  
State Highways**

Route / Street	Location	Improvements	Est. Cost	County	MYP Years	
		TAMP Category			Past	Current
ILL 47	FOX RIVER 1 MI S OF US 34 IN YORKVILLE	CONSTRUCTION ENGINEERING	\$2,000,000	KENDALL	1	2027-2031
	ILLINOIS SPECIAL BRIDGE PROGRAM PROJECT.	REHABILITATION - BRIDGES				
ILL 47	ILL 71 TO CATON FARM RD Miles = 0.01	ADDITIONAL LANES	\$20,000,000	KENDALL	7	2027-2031
		INITIAL CONSTRUCTION - PAVEMENTS				
ILL 47	ILL 71 TO CATON FARM RD Miles = 4.21	RECONSTRUCTION CULVERT REPLACEMENT CULVERT EXTENSION	\$18,000,000	KENDALL	7	2027-2031
		RECONSTRUCTION - PAVEMENTS				
<b>Roadway Information</b>					<b>Structure Information</b>	
<u>Miles</u>	<u>AADT</u>	<u>Truck Pct</u>	<u>NHS</u>		<u>Str Number</u>	<u>AADT</u>
4.21	8,443	21.5	Y		0472006	8,100
					<u>Truck Pct</u>	<u>NHS</u>
					24	Y
ILL 47	ILL 71 TO CATON FARM RD	CONSTRUCTION ENGINEERING	\$2,000,000	KENDALL	7	2027-2031
		INITIAL CONSTRUCTION - PAVEMENTS				
ILL 47	BUCHANAN ST IN MORRIS	BRIDGE SUPERSTRUCTURE REPLACE	\$3,000,000	GRUNDY	6	2026
		REHABILITATION - BRIDGES				
					<b>Structure Information</b>	
					<u>Str Number</u>	<u>AADT</u>
					0320087	21,000
					<u>Truck Pct</u>	<u>NHS</u>
					8	Y

**FY 2026-2031 Rebuild Illinois  
Highway Improvement Program  
District 3  
State Highways**

Route / Street	Location	Improvements	Est. Cost	County	MYP Years	
		TAMP Category			Past	Current
ILL 47	CSX RR 0.6 MI S OF US 6 (W) IN MORRIS	BRIDGE SUPERSTRUCTURE REPLACE	\$10,000,000	GRUNDY	6	2026
		REHABILITATION - BRIDGES		<b>Structure Information</b> <u>Str Number</u> <u>AADT</u> <u>Truck Pct</u> <u>NHS</u> 0320086   21,000   8   Y		
ILL 47	CSX RR 0.6 MI S OF US 6 (W) IN MORRIS	RR FLAGGER MISCELLANEOUS RR INSURANCE	\$500,000	GRUNDY	6	2026
		REHABILITATION - BRIDGES				
ILL 47	TRIB CREEK 0.2 MI N OF N 200N RD IN STRAWN	CULVERT REPLACEMENT	\$500,000	LIVINGSTON	4	2026
		MISCELLANEOUS IMPROVEMENTS				
ILL 47	TRIB CREEK 1 MI N OF FORD CO LINE	CULVERT REPLACEMENT	\$500,000	LIVINGSTON	6	2026
		MISCELLANEOUS IMPROVEMENTS				
ILL 49	US 24 IN CRESCENT CITY TO VERMILION CO LINE Miles = 21.52	STANDARD OVERLAY	\$4,180,000	IROQUOIS	1	2027-2031
		REHABILITATION - PAVEMENTS				
<b>Roadway Information</b>						
<u>Miles</u>	<u>AADT</u>	<u>Truck Pct</u>	<u>NHS</u>			
21.52	1,346	18.4	N			

**FY 2026-2031 Rebuild Illinois  
Highway Improvement Program  
District 3  
State Highways**

Route / Street	Location	Improvements	Est. Cost	County	MYP Years	
		TAMP Category			Past	Current
ILL 49	SHAVETAIL CREEK 4.8 MI S OF US 24	BRIDGE REPLACEMENT	\$1,300,000	IROQUOIS	3	2027-2031
		RECONSTRUCTION - BRIDGES		<b>Structure Information</b> <u>Str Number</u> <u>AADT</u> <u>Truck Pct</u> <u>NHS</u> 0380093   1,000   21   N		
ILL 49	STREAM 0.8 MI N OF MILFORD BLKTP (CH 9)	CULVERT REPLACEMENT	\$500,000	IROQUOIS	4	2027-2031
		MISCELLANEOUS IMPROVEMENTS				
ILL 49	BRANCH PIGEON CREEK 2.4 MI N OF ILL 9	BRIDGE REPLACEMENT	\$1,500,000	IROQUOIS	4	2027-2031
		RECONSTRUCTION - BRIDGES		<b>Structure Information</b> <u>Str Number</u> <u>AADT</u> <u>Truck Pct</u> <u>NHS</u> 0380190   1,050   22   N		
ILL 50 ILL 50 A	S OF BROOKMONT BLVD TO N OF US 45/52 & INDIANA AVE TO FAIR ST IN KANKAKEE Miles = 4.03	PAVEMENT REPLACEMENT	\$17,000,000	KANKAKEE	7	2027-2031
		RECONSTRUCTION - PAVEMENTS				
ILL 50 ILL 50 A	S OF BROOKMONT BLVD TO N OF US 45/52 & INDIANA AVE TO FAIR ST IN KANKAKEE	UTILITY ADJUSTMENT	\$500,000	KANKAKEE	7	2027-2031
		RECONSTRUCTION - PAVEMENTS				

**FY 2026-2031 Rebuild Illinois  
Highway Improvement Program  
District 3  
State Highways**

Route / Street	Location	Improvements	Est. Cost	County	MYP Years	
		TAMP Category			Past	Current
ILL 50 ILL 50 A	S OF BROOKMONT BLVD TO N OF US 45/52 & INDIANA AVE TO FAIR ST IN KANKAKEE	CONSTRUCTION ENGINEERING	\$3,000,000	KANKAKEE	7	2027-2031
		RECONSTRUCTION - PAVEMENTS				
ILL 53	0.3 MI W OF I-55 IN GARDNER TO WILL CO LINE Miles = 6.55	DESIGNED OVERLAY	\$4,500,000	GRUNDY	5	2027-2031
		REHABILITATION - PAVEMENTS				
<b>Roadway Information</b>						
<u>Miles</u>	<u>AADT</u>	<u>Truck Pct</u>	<u>NHS</u>			
4.23	1,596	11.5	N			
2.07	1,062	9.0	N			
0.25	1,750	12.6	N			
ILL 54	ILL 9/47 IN GIBSON CITY TO CHAMPAIGN CO LINE Miles = 5.52	DESIGNED OVERLAY	\$3,600,000	FORD	7	2027-2031
		REHABILITATION - PAVEMENTS				
<b>Roadway Information</b>						
<u>Miles</u>	<u>AADT</u>	<u>Truck Pct</u>	<u>NHS</u>			
5.52	1,113	19.9	N			
ILL 54	DRAINAGE DITCH 1.5 MI N OF CHAMPAIGN CO LINE	BRIDGE REPLACEMENT	\$700,000	FORD	4	2027-2031
		MISCELLANEOUS IMPROVEMENTS				
ILL 64	STREAM 0.3 MI E OF MCQUEEN RD	CULVERT REPLACEMENT	\$500,000	DEKALB	4	2027-2031
		MISCELLANEOUS IMPROVEMENTS				

**FY 2026-2031 Rebuild Illinois  
Highway Improvement Program  
District 3  
State Highways**

Route / Street	Location	Improvements	Est. Cost	County	MYP Years	
		TAMP Category			Past	Current
ILL 64	DRAINAGE DITCH 0.6 MI W OF FIVE POINTS RD	CULVERT REPLACEMENT	\$1,250,000	DEKALB	4	2027-2031
		RECONSTRUCTION - BRIDGES		<b>Structure Information</b> <u>Str Number</u> <u>AADT</u> <u>Truck Pct</u> <u>NHS</u> 0192004   4,500   11   N		
ILL 64	STREAM 0.9 MI W OF ILL 23 (S) IN SYCAMORE	CULVERT REPLACEMENT	\$500,000		4	2026
		MISCELLANEOUS IMPROVEMENTS				
ILL 64	ILL 23 (N) IN SYCAMORE TO 0.2 MI E OF AIRPORT RD	DESIGNED OVERLAY ADA IMPROVEMENTS	\$1,373,000	DEKALB	2	2026
		MAINTENANCE - PAVEMENTS				
ILL 64	STREAM 1.5 MI E OF ILL 23 (N)	CULVERT REPLACEMENT	\$500,000		4	2026
		MISCELLANEOUS IMPROVEMENTS				
ILL 71 ILL 351	CEDAR CREEK IN CEDAR POINT TO WALNUT ST IN OGLESBY Miles = 5.20	DESIGNED OVERLAY ADA IMPROVEMENTS	\$3,900,000	LASALLE	2	2027-2031
		REHABILITATION - PAVEMENTS				
<b>Roadway Information</b>						
<u>Miles</u>	<u>AADT</u>	<u>Truck Pct</u>	<u>NHS</u>			
5.20	1,992	22.2	N			

**FY 2026-2031 Rebuild Illinois  
Highway Improvement Program  
District 3  
State Highways**

Route / Street	Location	Improvements	Est. Cost	County	MYP Years	
		TAMP Category			Past	Current
ILL 71	CEDAR CREEK 3 MI W OF I-39	BRIDGE REPLACEMENT	\$1,000,000	LASALLE	4	2026
		RECONSTRUCTION - BRIDGES		<b>Structure Information</b> <div> <div>Str Number</div> <div>AADT</div> <div>Truck Pct</div> <div>NHS</div> </div> <div> <div>0500124</div> <div>2,250</div> <div>34</div> <div>N</div> </div>		
ILL 71	STREAM 0.1 MI SW OF FENNEL RD IN NEWARK	CULVERT REMOVAL	\$200,000	KENDALL	6	2026
		MISCELLANEOUS IMPROVEMENTS				
ILL 71	0.5 MI E OF ILL 126 TO 0.1 MI W OF ORCHARD RD W OF OSWEGO	CONSTRUCTION ENGINEERING	\$1,000,000	KENDALL	1	2026
		INITIAL CONSTRUCTION - PAVEMENTS				
ILL 71	DOUGLAS ST TO 0.2 MI S OF US 34 (OSWEGO HS ENT)	ADA IMPROVEMENTS	\$500,000	KENDALL	10	2027-2031
		SAFETY				
ILL 72	STREAM 0.3 MI E OF IRENE RD W OF KIRKLAND	CULVERT REPLACEMENT	\$500,000	DEKALB	4	2027-2031
		MISCELLANEOUS IMPROVEMENTS				

**FY 2026-2031 Rebuild Illinois  
Highway Improvement Program  
District 3  
State Highways**

Route / Street	Location	Improvements	Est. Cost	County	MYP Years	
		TAMP Category			Past	Current
ILL 72	STREAM 1.2 MI W OF GLIDDEN RD	CULVERT REPLACEMENT	\$500,000	DEKALB	4	2027-2031
		MISCELLANEOUS IMPROVEMENTS				
ILL 72	STREAM 0.1 MI E OF GLIDDEN RD W OF KIRKLAND	CULVERT REPLACEMENT	\$500,000		1	2027-2031
		MISCELLANEOUS IMPROVEMENTS				
ILL 72	STREAM 0.2 MI E OF GLIDDEN RD IN KINGSTON	CULVERT REPLACEMENT	\$500,000	DEKALB	4	2027-2031
		MISCELLANEOUS IMPROVEMENTS				
ILL 72	STREAM 0.6 MI E OF GLIDDEN RD IN KINGSTON	CULVERT REPLACEMENT	\$500,000		4	2027-2031
		MISCELLANEOUS IMPROVEMENTS				
ILL 72	STREAM 0.1 MI E OF MAIN ST IN KINGSTON	CULVERT REPLACEMENT	\$500,000	DEKALB	1	2027-2031
		MISCELLANEOUS IMPROVEMENTS				

**FY 2026-2031 Rebuild Illinois  
Highway Improvement Program  
District 3  
State Highways**

Route / Street	Location	Improvements	Est. Cost	County	MYP Years	
		TAMP Category			Past	Current
ILL 89	PARK AVE IN CHERRY TO I-80 Miles = 4.52	DESIGNED OVERLAY	\$3,000,000	BUREAU	3	2027-2031
<b>Roadway Information</b>		REHABILITATION - PAVEMENTS				
<u>Miles</u>	<u>AADT</u>	<u>Truck Pct</u>	<u>NHS</u>			
2.77	1,150	13.0	N			
1.65	2,194	10.7	N			
0.10	3,800	9.6	Y			
ILL 92	HENRY CO LINE TO E OF ILL 40 Miles = 9.37	DESIGNED OVERLAY	\$6,000,000	BUREAU	1	2027-2031
<b>Roadway Information</b>		REHABILITATION - PAVEMENTS				
<u>Miles</u>	<u>AADT</u>	<u>Truck Pct</u>	<u>NHS</u>			
9.37	661	17.7	N			
ILL 92	DRAINAGE DITCH 0.8 MI W OF ILL 172	BRIDGE (NEW)	\$1,000,000	BUREAU	5	2027-2031
		INITIAL CONSTRUCTION - BRIDGES				
ILL 102	STREAM 3.6 MI E OF WILL CO LINE	CULVERT REPLACEMENT	\$600,000	KANKAKEE	6	2026
BRIDGE BUNDLING PROJECT.		MISCELLANEOUS IMPROVEMENTS				
ILL 113	DEWITT PLAZA TO LINCOLN ST IN COAL CITY	ADA IMPROVEMENTS	\$500,000	GRUNDY	10	2027-2031
		SAFETY				

**FY 2026-2031 Rebuild Illinois  
Highway Improvement Program  
District 3  
State Highways**

Route / Street	Location	Improvements	Est. Cost	County	MYP Years	
		TAMP Category			Past	Current
ILL 113	N 3320W RD (W) IN LIMESTONE TO 0.2 MI SE OF N 1500W RD IN KANKAKEE Miles = 2.26	STANDARD OVERLAY	\$5,500,000	KANKAKEE	7	2027-2031
<b>Roadway Information</b>		REHABILITATION - PAVEMENTS				
<u>Miles</u>	<u>AADT</u>	<u>Truck Pct</u>	<u>NHS</u>			
2.26	4,200	12.4	N			
ILL 113	N 3320W RD (W) IN LIMESTONE TO 0.2 MI SE OF N 1500W RD IN KANKAKEE	UTILITY ADJUSTMENT	\$100,000	KANKAKEE	7	2027-2031
		REHABILITATION - PAVEMENTS				
ILL 114	ILL 1/17 TO INDIANA STATE LINE Miles = 7.40	DESIGNED OVERLAY	\$19,500,000	KANKAKEE	8	2027-2031
<b>Roadway Information</b>		REHABILITATION - PAVEMENTS				
<u>Miles</u>	<u>AADT</u>	<u>Truck Pct</u>	<u>NHS</u>			
7.40	2,945	27.2	N			
ILL 114	ILL 1/17 TO INDIANA STATE LINE	RR CROSSING IMPROVEMENT RR INSURANCE RR FLAGGER MISCELLANEOUS	\$300,000	KANKAKEE	4	2027-2031
		REHABILITATION - PAVEMENTS				

**FY 2026-2031 Rebuild Illinois  
Highway Improvement Program  
District 3  
State Highways**

Route / Street	Location	Improvements	Est. Cost	County	MYP Years	
		TAMP Category			Past	Current
ILL 114	ILL 1/17 TO INDIANA STATE LINE	UTILITY ADJUSTMENT	\$100,000	KANKAKEE	7	2027-2031
		REHABILITATION - PAVEMENTS				
ILL 115	US 45/52 (WATER ST) TO JEFFERY ST IN KANKAKEE Miles = 0.47	PAVEMENT REPLACEMENT	\$4,000,000	KANKAKEE	8	2027-2031
		RECONSTRUCTION - PAVEMENTS				
ILL 115	US 45/52 (WATER ST) TO JEFFERY ST IN KANKAKEE	UTILITY ADJUSTMENT	\$100,000	KANKAKEE	7	2027-2031
		RECONSTRUCTION - PAVEMENTS				
ILL 115	S 6000W RD N OF IRWIN TO 1.1 MI W OF CURTIS AVE W OF KANKAKEE Miles = 6.98	DESIGNED OVERLAY	\$4,800,000	KANKAKEE	3	2027-2031
		REHABILITATION - PAVEMENTS				
<b>Roadway Information</b>						
<u>Miles</u>	<u>AADT</u>	<u>Truck Pct</u>	<u>NHS</u>			
3.31	1,300	12.3	N			
0.77	1,300	12.3	N			
0.25	2,400	3.3	N			
2.65	2,400	3.3	N			

**FY 2026-2031 Rebuild Illinois  
Highway Improvement Program  
District 3  
State Highways**

Route / Street	Location	Improvements	Est. Cost	County	MYP Years	
		TAMP Category			Past	Current
ILL 115	STREAM 0.5 MI S OF CH 4	CULVERT REPLACEMENT	\$800,000	KANKAKEE	6	2026
	BRIDGE BUNDLING PROJECT.	MISCELLANEOUS IMPROVEMENTS				
ILL 115	STREAM 1.7 MI S OF CH 4	CULVERT REPLACEMENT	\$800,000	KANKAKEE	6	2026
	BRIDGE BUNDLING PROJECT.	MISCELLANEOUS IMPROVEMENTS				
ILL 115	STREAM 3.4 MI E OF LEHIGH RD	CULVERT REPLACEMENT	\$620,000	KANKAKEE	4	2026
	BRIDGE BUNDLING PROJECT.	MISCELLANEOUS IMPROVEMENTS				
ILL 115	DITCH 0.3 MI N OF ILL 54	CULVERT REPLACEMENT	\$500,000	FORD	4	2027-2031
		MISCELLANEOUS IMPROVEMENTS				
ILL 115	DRAINAGE DITCH 1 MI S OF E 900N RD (TR 73A)	CULVERT REPLACEMENT	\$500,000	FORD	2	2027-2031
		MISCELLANEOUS IMPROVEMENTS				

**FY 2026-2031 Rebuild Illinois  
Highway Improvement Program  
District 3  
State Highways**

Route / Street	Location	Improvements	Est. Cost	County	MYP Years		
		TAMP Category			Past	Current	
ILL 116 US 45	0.3 MI W OF I-57 TO ILL 49 Miles = 5.58	DESIGNED OVERLAY	\$3,600,000	IROQUOIS	1	2027-2031	
Roadway Information		REHABILITATION - PAVEMENTS					
Miles	AADT	Truck Pct	NHS				
5.58	1,211	17.4	N				
ILL 116	SHORT POINT CREEK 5.4 MI E OF ILL 251	BRIDGE REPLACEMENT	\$1,000,000	LIVINGSTON	5	2026	
		RECONSTRUCTION - BRIDGES					
				Structure Information			
				Str Number	AADT	Truck Pct	NHS
				0530103	2,050	14	N
ILL 116	STREAM 5.6 MI W OF I-55	CULVERT REPLACEMENT	\$600,000	LIVINGSTON	5	2026	
		MISCELLANEOUS IMPROVEMENTS					
ILL 116	0.1 MI W OF ILL 47 TO E OF MAPLE ST IN SAUNEMIN Miles = 0.82	DESIGNED OVERLAY ADA IMPROVEMENTS	\$900,000	LIVINGSTON	3	2027-2031	
Roadway Information		REHABILITATION - PAVEMENTS					
Miles	AADT	Truck Pct	NHS				
0.82	1,750	11.1	N				
ILL 116	DITCH 0.5 MI E OF N 200E RD	CULVERT REPLACEMENT	\$600,000	IROQUOIS	3	2027-2031	
		MISCELLANEOUS IMPROVEMENTS					

**FY 2026-2031 Rebuild Illinois  
Highway Improvement Program  
District 3  
State Highways**

Route / Street		Location	Improvements	Est. Cost	County	MYP Years	
			TAMP Category			Past	Current
ILL 126		ILL 71 TO WILL CO LINE Miles = 9.17	DESIGNED OVERLAY	\$10,000,000	KENDALL	4	2027-2031
<div>Roadway Information</div> <div><div>Miles</div><div>AADT</div><div>Truck Pct</div><div>NHS</div><div>9.17</div><div>7,667</div><div>9.3</div><div>N</div></div>			REHABILITATION - PAVEMENTS				
ILL 126		ILL 71 TO WILL CO LINE	P.E. (PHASE II)	\$1,000,000	KENDALL	4	2027-2031
			REHABILITATION - PAVEMENTS				
ILL 126		ILL 71 TO WILL CO LINE	LAND ACQUISITION	\$500,000	KENDALL	4	2027-2031
			REHABILITATION - PAVEMENTS				
ILL 126		ILL 71 TO WILL CO LINE	UTILITY ADJUSTMENT	\$500,000	KENDALL	4	2027-2031
			REHABILITATION - PAVEMENTS				
ILL 126		STREAM 0.2 MI E OF SCHLAPP RD	CULVERT REPLACEMENT	\$600,000	KENDALL	4	2027-2031
			MISCELLANEOUS IMPROVEMENTS				

**FY 2026-2031 Rebuild Illinois  
Highway Improvement Program  
District 3  
State Highways**

Route / Street	Location	Improvements	Est. Cost	County	MYP Years	
		TAMP Category			Past	Current
ILL 165	DITCH 0.4 MI W OF ILL 47	CULVERT REPLACEMENT	\$600,000	FORD	3	2027-2031
		MISCELLANEOUS IMPROVEMENTS				
ILL 170	US 6 TO S OF SOUTH ST IN SENECA Miles = 1.20	PAVEMENT REPLACEMENT ADA IMPROVEMENTS	\$9,000,000	LASALLE	7	2027-2031
		RECONSTRUCTION - PAVEMENTS				
ILL 170	US 6 TO S OF SOUTH ST IN SENECA	RR CROSSING IMPROVEMENT RR INSURANCE RR FLAGGER MISCELLANEOUS	\$700,000	LASALLE	4	2027-2031
		RECONSTRUCTION - PAVEMENTS				
ILL 170	US 6 TO S OF SOUTH ST IN SENECA	UTILITY ADJUSTMENT	\$500,000	LASALLE	7	2027-2031
		RECONSTRUCTION - PAVEMENTS				
ILL 170	I&M CANAL 0.4 MI S OF US 6 IN SENECA	BRIDGE REPLACEMENT	\$800,000	LASALLE	4	2027-2031
		RECONSTRUCTION - BRIDGES				
				<b>Structure Information</b>		
				<u>Str Number</u>	<u>AADT</u>	<u>Truck Pct</u> <u>NHS</u>
				0500069	5,550	9 N

**FY 2026-2031 Rebuild Illinois  
Highway Improvement Program  
District 3  
State Highways**

Route / Street	Location	Improvements	Est. Cost	County	MYP Years	
		TAMP Category			Past	Current
ILL 170	RAT RUN CREEK 0.6 MI S OF US 6 IN SENECA	CULVERT REPLACEMENT	\$600,000	LASALLE	4	2027-2031
		MISCELLANEOUS IMPROVEMENTS				
ILL 178	US 6 TO LINCOLN ST; GRIFFIN ST TO DONALDSON ST; STARVED ROCK RD TO ILL 71 Miles = 2.30	DESIGNED OVERLAY	\$2,100,000	LASALLE	1	2027-2031
		REHABILITATION - PAVEMENTS				
<b>Roadway Information</b>						
<u>Miles</u>	<u>AADT</u>	<u>Truck Pct</u>	<u>NHS</u>			
1.17	3,627	16.9	N			
0.27	3,600	16.7	N			
0.86	2,858	8.8	N			
ILL 178	ILL 71 TO ED LAMBERT RD Miles = 4.32	DESIGNED OVERLAY	\$3,300,000	LASALLE	5	2027-2031
		REHABILITATION - PAVEMENTS				
<b>Roadway Information</b>						
<u>Miles</u>	<u>AADT</u>	<u>Truck Pct</u>	<u>NHS</u>			
4.32	2,523	9.4	N			
ILL 251	0.1 MI S OF RICHARD MOYLE SR HWY IN OGLESBY TO 0.5 MI S OF ILL 71 Miles = 2.16	DESIGNED OVERLAY	\$2,000,000	LASALLE	5	2027-2031
		REHABILITATION - PAVEMENTS				
<b>Roadway Information</b>						
<u>Miles</u>	<u>AADT</u>	<u>Truck Pct</u>	<u>NHS</u>			
1.15	4,150	8.4	Y			
1.01	2,550	4.2	N			

**FY 2026-2031 Rebuild Illinois  
Highway Improvement Program  
District 3  
State Highways**

Route / Street	Location	Improvements	Est. Cost	County	MYP Years	
		TAMP Category			Past	Current
ILL 351	STREAM 0.1 MI W OF ILL 71	CULVERT REPLACEMENT	\$1,000,000	LASALLE	1	2027-2031
		MISCELLANEOUS IMPROVEMENTS				
4TH ST LONG POINT RD	MAIN ST IN LONG POINT TO ILL 23 Miles = 3.24	DESIGNED OVERLAY	\$2,300,000	LIVINGSTON	1	2026
		REHABILITATION - PAVEMENTS				
<b>Roadway Information</b> <u>Miles</u> <u>AADT</u> <u>Truck Pct</u> <u>NHS</u> 3.24   285   8.4   N						
2600E	ILL 29 TO 0.8 MI S OF 2600E RD (DEAD END) Miles = 1.40	DESIGNED OVERLAY	\$600,000	BUREAU	2	2026
		REHABILITATION - PAVEMENTS				
<b>Roadway Information</b> <u>Miles</u> <u>AADT</u> <u>Truck Pct</u> <u>NHS</u> 1.40   75   0.0   N						
2800 E ST	STREAM AT DEPUE SPUR IN DEPUE	CULVERT REPLACEMENT	\$600,000	BUREAU	2	2027-2031
		MISCELLANEOUS IMPROVEMENTS				
E 494TH RD	ILL 71 TO 0.2 MI NE (DEAD END) Miles = 0.19	NEW CONSTRUCTION	\$500,000	LASALLE	2	2027-2031
		INITIAL CONSTRUCTION - PAVEMENTS				

**FY 2026-2031 Rebuild Illinois  
Highway Improvement Program  
District 3  
State Highways**

Route / Street	Location	Improvements	Est. Cost	County	MYP Years	
		TAMP Category			Past	Current
OLD DAD JOE TRAIL RED COVERED BRIDGE	BUREAU CREEK 0.5 MI W OF ILL 26	BRIDGE REPAIR	\$1,000,000		2	2027-2031
		MAINTENANCE - BRIDGES				
OLD ROUTE 129	HUSTON RD IN BRACEVILLE TO WILL CO LINE IN GODLEY Miles = 2.15	DESIGNED OVERLAY	\$1,000,000	GRUNDY	2	2027-2031
<b>Roadway Information</b>		REHABILITATION - PAVEMENTS				
<u>Miles</u>	<u>AADT</u>	<u>Truck Pct</u>	<u>NHS</u>			
2.15	430	0.0	N			
OLD ROUTE 45	CH 4 IN CLIFTON TO ILL 116 IN ASHKUM Miles = 3.20	DESIGNED OVERLAY ADA IMPROVEMENTS	\$1,700,000	IROQUOIS	4	2027-2031
<b>Roadway Information</b>		REHABILITATION - PAVEMENTS				
<u>Miles</u>	<u>AADT</u>	<u>Truck Pct</u>	<u>NHS</u>			
3.20	1,750	3.3	N			
OLD ROUTE 66 (NORTHBOUND)	MCLEAN CO LINE TO ILL 116 IN PONTIAC Miles = 8.95	PAVEMENT REPLACEMENT	\$20,000,000	LIVINGSTON	2	2027-2031
		RECONSTRUCTION - PAVEMENTS				
OLD ROUTE 66 (NORTHBOUND)	MCLEAN CO LINE TO ILL 116 IN PONTIAC	P.E. (PHASE II)	\$1,000,000	LIVINGSTON	2	2027-2031
		RECONSTRUCTION - PAVEMENTS				

**FY 2026-2031 Rebuild Illinois  
Highway Improvement Program  
District 3  
State Highways**

Route / Street	Location	Improvements	Est. Cost	County	MYP Years	
		TAMP Category			Past	Current
OLD ROUTE 66	WOLF CREEK 0.3 MI SW OF E 2200N RD	BRIDGE REPLACEMENT	\$900,000	LIVINGSTON	3	2027-2031
		RECONSTRUCTION - BRIDGES		<b>Structure Information</b> <u>Str Number</u> <u>AADT</u> <u>Truck Pct</u> <u>NHS</u> 0530011   2,550   13   N		
OLD ROUTE 66	PRAIRIE ST IN ODELL TO GRUNDY CO LINE Miles = 10.06	DESIGNED OVERLAY	\$6,700,000	LIVINGSTON	7	2027-2031
		REHABILITATION - PAVEMENTS				
<b>Roadway Information</b> <u>Miles</u> <u>AADT</u> <u>Truck Pct</u> <u>NHS</u> 6.78   1,527   8.2   N 3.17   1,282   12.3   N 0.06   25   0.0   N 0.05   550   9.5   N						
OLD ROUTE 66	MAZON RIVER 3.2 MI N OF ODELL RD	BRIDGE REPLACEMENT	\$1,000,000	LIVINGSTON	2	2027-2031
		RECONSTRUCTION - BRIDGES		<b>Structure Information</b> <u>Str Number</u> <u>AADT</u> <u>Truck Pct</u> <u>NHS</u> 0530013   1,550   7   N		
OLD US 6	N 29TH RD TO 0.8 MI E AT US 6 Miles = 0.84	DESIGNED OVERLAY	\$250,000	LASALLE	3	2027-2031
		REHABILITATION - PAVEMENTS				
<b>Roadway Information</b> <u>Miles</u> <u>AADT</u> <u>Truck Pct</u> <u>NHS</u> 0.84   50   0.0   N						
OLD US 24	US 24 TO 0.4 MI E (DEAD END) Miles = 0.40	DESIGNED OVERLAY	\$300,000	IROQUOIS	1	2026
		REHABILITATION - PAVEMENTS				
<b>Roadway Information</b> <u>Miles</u> <u>AADT</u> <u>Truck Pct</u> <u>NHS</u> 0.40   150   0.0   N						

**FY 2026-2031 Rebuild Illinois  
Highway Improvement Program  
District 3  
State Highways**

Route / Street	Location	Improvements	Est. Cost	County	MYP Years	
		TAMP Category			Past	Current
OLD US 66 N	DRAINAGE DITCH 1.2 MI N OF MCLEAN CO LINE (NOT IN SERVICE)	BRIDGE REMOVAL/DEMOLITION	\$500,000	LIVINGSTON	1	2027-2031
		MISCELLANEOUS IMPROVEMENTS				
OLD US 66 N	ROOKS CREEK AT E 1300 RD N (NOT IN SERVICE)	BRIDGE REMOVAL/DEMOLITION	\$500,000	LIVINGSTON	1	2027-2031
		MISCELLANEOUS IMPROVEMENTS				
OLD US 66 N	TURTLE CREEK 0.2 MI S OF E 1600 RD N (NOT IN SERVICE)	BRIDGE REMOVAL/DEMOLITION	\$500,000	LIVINGSTON	1	2027-2031
		MISCELLANEOUS IMPROVEMENTS				
TISKILWA SPUR	STREAM 0.8 MI S OF CH 24	CULVERT REPLACEMENT	\$500,000	BUREAU	2	2027-2031
		MISCELLANEOUS IMPROVEMENTS				
US 6 FR	0.1 MI W OF 1600 E RD TO 1800 E ST Miles = 2.08	DESIGNED OVERLAY	\$300,000	BUREAU	3	2027-2031
		REHABILITATION - PAVEMENTS				
VARIOUS	ON-CALL ENGINEERING (PAVEMENT ANALYSIS)	PRELIMINARY ENGINEERING	\$2,000,000	DISTRICT-WIDE	1	2026
		MISCELLANEOUS IMPROVEMENTS				

**Roadway Information**

Miles	AADT	Truck Pct	NHS
2.08		0.0	N

**FY 2026-2031 Rebuild Illinois  
Highway Improvement Program  
District 3  
State Highways**

Route / Street	Location	Improvements	Est. Cost	County	MYP Years	
		TAMP Category			Past	Current
VARIOUS	ON-CALL ENGINEERING	PRELIMINARY ENGINEERING	\$11,500,000	DISTRICT-WIDE	1	2026
		MISCELLANEOUS IMPROVEMENTS				
VARIOUS	SUBSURFACE UTILITY ENGINEERING	P.E. SUBSURFACE UTILITIES	\$1,500,000	DISTRICT-WIDE	1	2026
		MISCELLANEOUS IMPROVEMENTS				
VARIOUS	SUBSURFACE UTILITY ENGINEERING	P.E. SUBSURFACE UTILITIES	\$1,000,000	DISTRICT-WIDE	1	2027-2031
		MISCELLANEOUS IMPROVEMENTS				
VARIOUS	DISTRICT MISCELLANEOUS	MISCELLANEOUS PROJECTS	\$500,000	DISTRICT-WIDE	1	2026
		MISCELLANEOUS IMPROVEMENTS				
VARIOUS	MISCELLANEOUS RR CROSSING IMPROVEMENTS	RR CROSSING IMPROVEMENT	\$300,000	DISTRICT-WIDE	1	2026
		MISCELLANEOUS IMPROVEMENTS				
VARIOUS	DISTRICTWIDE ACCESSIBLE PEDESTRIAN SIGNALS (APS)	PEDESTRIAN SIGNALS	\$1,000,000	DISTRICT-WIDE	4	2027-2031
		MISCELLANEOUS IMPROVEMENTS				

**FY 2026-2031 Rebuild Illinois  
Highway Improvement Program  
District 3  
State Highways**

Route / Street	Location	Improvements	Est. Cost	County	MYP Years	
		TAMP Category			Past	Current
VARIOUS	BRIDGE DECK SEALING	BRIDGE DECK SEALING	\$500,000	DISTRICT-WIDE	6	2026
		PRESERVATION - BRIDGES				
VARIOUS	BRIDGE DECK SEALING	BRIDGE DECK SEALING	\$2,500,000	DISTRICT-WIDE	5	2027-2031
		PRESERVATION - BRIDGES				
VARIOUS	HWY SAFETY IMPROVEMENT PROGRAM PROJECTS	SAFETY IMPROVEMENTS	\$6,352,000	DISTRICT-WIDE	6	2026
		SAFETY				
VARIOUS	HWY SAFETY IMPROVEMENT PROGRAM PROJECTS	SAFETY IMPROVEMENTS	\$29,453,000	DISTRICT-WIDE	5	2027-2031
		SAFETY				
VARIOUS	ON-CALL ENGINEERING	CONSTRUCTION ENGINEERING	\$1,500,000	DISTRICT-WIDE	4	2026
	BRIDGE BUNDLING PROJECT.	MISCELLANEOUS IMPROVEMENTS				

**FY 2026-2031 Rebuild Illinois  
Highway Improvement Program  
District 3  
State Highways**

Route / Street	Location	Improvements	Est. Cost	County	MYP Years	
		TAMP Category			Past	Current
VARIOUS	ON-CALL ENGINEERING	CONSTRUCTION ENGINEERING	\$6,000,000	DISTRICT-WIDE	2	2026
		MISCELLANEOUS IMPROVEMENTS				
VARIOUS	MISCELLANEOUS LAND ACQUISITION	LAND ACQUISITION	\$500,000	DISTRICT-WIDE	1	2026
		MISCELLANEOUS IMPROVEMENTS				
VARIOUS	MISCELLANEOUS UTILITY RELOCATIONS	UTILITY ADJUSTMENT	\$200,000	DISTRICT-WIDE	1	2026
		MISCELLANEOUS IMPROVEMENTS				
W MAIN ST E-W FR SHELLY AVE	W MAIN ST: ILL 17 TO SHELLY AVE; SHELLY AVE: DEAD END TO W MAIN ST IN REDDICK; E-W FR: ILL 17 TO SHELLY AVE Miles = 0.79	DESIGNED OVERLAY	\$500,000	LIVINGSTON KANKAKEE	2	2027-2031
		REHABILITATION - PAVEMENTS				
<b>Roadway Information</b>						
<u>Miles</u>	<u>AADT</u>	<u>Truck Pct</u>	<u>NHS</u>			
0.30	250	0.0	N			
0.43	130	0.0	N			
0.06	150	0.0	N			
WATER ST / N 4550TH RD	CREEK 0.4 MI N OF US 34 IN EARLVILLE	BRIDGE REPLACEMENT	\$1,400,000	LASALLE	7	2026
		RECONSTRUCTION - BRIDGES				
				<b>Structure Information</b>		
				<u>Str Number</u>	<u>AADT</u>	<u>Truck Pct</u> <u>NHS</u>
				0500254	275	10 N

**DISTRICT 3**

**FY 2026-2029**

**PROPOSED LOCAL PROJECTS**

**FY 2026-2029 Rebuild Illinois  
Highway Improvement Program  
District 3  
Local Highways**

Route / Street	Location	Improvements	Est. Cost	County	MYP Years	
		TAMP Category			Past	Current
8TH ST	ELM ST TO CHERRY ST IN WATSEKA Miles = 0.38	DESIGNED OVERLAY	\$1,000,000	IROQUOIS	2	2027-2031
		REHABILITATION - PAVEMENTS				
860 N RD	AT TRIB SUGAR CREEK 0.3 MI W OF STOCKLAND	BRIDGE REPLACEMENT	\$1,100,000	IROQUOIS	2	2027-2031
		RECONSTRUCTION - BRIDGES				
AIRPORT RD	AT UNION DITCH #1	CULVERT REPLACEMENT	\$585,000	DEKALB	4	2027-2031
		RECONSTRUCTION - BRIDGES				
AIRPORT RD	AT UNION DITCH #1	CONSTRUCTION ENGINEERING	\$52,000	DEKALB	4	2027-2031
		RECONSTRUCTION - BRIDGES				
ANNIE GLIDDEN RD	DRESSER RD TO ILL 38 IN DEKALB Miles = 1.48	DESIGNED OVERLAY	\$2,755,000	DEKALB	2	2027-2031
		REHABILITATION - PAVEMENTS				
ANNIE GLIDDEN RD	DRESSER RD TO ILL 38 IN DEKALB	CONSTRUCTION ENGINEERING	\$116,000	DEKALB	2	2027-2031
		REHABILITATION - PAVEMENTS				

**FY 2026-2029 Rebuild Illinois  
Highway Improvement Program  
District 3  
Local Highways**

Route / Street	Location	Improvements	Est. Cost	County	MYP Years	
		TAMP Category			Past	Current
CAMPUS RD	AT TRIB MAZON RIVER S OF STONEWALL RD	BRIDGE REPLACEMENT	\$650,000	GRUNDY	2	2027-2031
		RECONSTRUCTION - BRIDGES				
CAMPUS RD	AT GOOSEBERRY CREEK S OF E SCULLY RD	BRIDGE SUPERSTRUCTURE REPLACE	\$750,000	GRUNDY	2	2027-2031
		REHABILITATION - BRIDGES				
CAREER CENTER RD N 1000 W RD	N 5000 RD TO ILL 102 IN BOURBONNAIS Miles = 1.96	RECONSTRUCTION	\$5,000,000	KANKAKEE	1	2027-2031
		RECONSTRUCTION - PAVEMENTS				
CH 2 LODA LAKE RD 800 N RD	ILL 115 TO IROQUOIS CO LINE / 1800 E RD Miles = 3.00	STANDARD OVERLAY	\$900,000	FORD	4	2027-2031
		REHABILITATION - PAVEMENTS				
CH 3 BLAIR MILE RD	GRUNDY CO LINE TO ILL 17 Miles = 1.19	DESIGNED OVERLAY	\$400,000	LIVINGSTON	1	2027-2031
		REHABILITATION - PAVEMENTS				
CH 3 N 3300 RD E	AT E FORK MAZON RIVER 4 MI N OF CAMPUS	BRIDGE REPLACEMENT	\$3,000,000	LIVINGSTON	2	2027-2031
		RECONSTRUCTION - BRIDGES				

**FY 2026-2029 Rebuild Illinois  
Highway Improvement Program  
District 3  
Local Highways**

Route / Street	Location	Improvements	Est. Cost	County	MYP Years	
		TAMP Category			Past	Current
CH 7 PERRY RD	LEE CO LINE TO S 1ST ST Miles = 7.67	DESIGNED OVERLAY	\$2,200,000	DEKALB	5	2027-2031
		REHABILITATION - PAVEMENTS				
CH 7 PERRY RD	LEE CO LINE TO S 1ST ST	CONSTRUCTION ENGINEERING	\$88,000	DEKALB	5	2027-2031
		REHABILITATION - PAVEMENTS				
CH 8 GALLAHUE RD E 2800 N RD	AT UNNAMED STREAM 0.1 MI E OF N 1200 E RD	BRIDGE REPLACEMENT	\$550,000	FORD	3	2026
		RECONSTRUCTION - BRIDGES				
CH 9 BACKBONE RD	ILL 40 TO 1400 ST E (CH 8) Miles = 5.83	DESIGNED OVERLAY	\$2,000,000	BUREAU	1	2027-2031
		REHABILITATION - PAVEMENTS				
CH 9 KEMPTON RD	1200 E RD / CO LINE RD TO ILL 115 Miles = 1.98	STANDARD OVERLAY	\$525,000	FORD	8	2027-2031
		REHABILITATION - PAVEMENTS				
CH 9 800 N RD	I-57 RAMPS TO US 45 Miles = 0.97	DESIGNED OVERLAY WIDENING EXISTING PAVEMENT	\$800,000	IROQUOIS	2	2026
		REHABILITATION - PAVEMENTS				

**FY 2026-2029 Rebuild Illinois  
Highway Improvement Program  
District 3  
Local Highways**

Route / Street	Location	Improvements	Est. Cost	County	MYP Years	
		TAMP Category			Past	Current
CH 9 E 950 N RD	AT SUGAR CREEK 2.6 MI E OF MILFORD	BRIDGE REPLACEMENT	\$3,295,000	IROQUOIS	1	2027-2031
ILLINOIS SPECIAL BRIDGE PROGRAM LOCAL PROJECT; CONTINGENT UPON LOCAL AGENCY PROVIDING MATCHING FUNDS.						
RECONSTRUCTION - BRIDGES						
CH 9 E 950 N RD	AT SUGAR CREEK 2.6 MI E OF MILFORD	CONSTRUCTION ENGINEERING	\$160,000	IROQUOIS	1	2027-2031
ILLINOIS SPECIAL BRIDGE PROGRAM LOCAL PROJECT; CONTINGENT UPON LOCAL AGENCY PROVIDING MATCHING FUNDS.						
RECONSTRUCTION - BRIDGES						
CH 11 RIDGE RD	BLACK RD TO HOLT RD Miles = 4.52	RECONSTRUCTION	\$27,558,000	KENDALL	3	2026
RECONSTRUCTION - PAVEMENTS						
CH 11 OLD AIRPORT RD N 1500 E RD	0.4 MI S OF LINCOLN ST IN PONTIAC TO E 1500 N RD Miles = 1.51	RECONSTRUCTION	\$1,750,000	LIVINGSTON	3	2027-2031
RECONSTRUCTION - PAVEMENTS						
CH 12 2200 N AVE	AT BIG BUREAU CREEK 6 M NE OF PRINCETON	BRIDGE REPLACEMENT	\$4,200,000	BUREAU	4	2027-2031
RECONSTRUCTION - BRIDGES						

**FY 2026-2029 Rebuild Illinois  
Highway Improvement Program  
District 3  
Local Highways**

Route / Street	Location	Improvements	Est. Cost	County	MYP Years	
		TAMP Category			Past	Current
CH 12 SOMONAUK RD	ILL 38 TO GURLER RD Miles = 1.41	DESIGNED OVERLAY	\$618,000	DEKALB	1	2027-2031
		REHABILITATION - PAVEMENTS				
CH 12 SOMONAUK RD	ILL 38 TO GURLER RD	CONSTRUCTION ENGINEERING	\$26,000	DEKALB	1	2027-2031
		REHABILITATION - PAVEMENTS				
CH 13 E 4000 N RD	AT PIKE CREEK 1.1 MI NE OF MOMENCE	BRIDGE REPLACEMENT	\$1,250,000	KANKAKEE	2	2026
		RECONSTRUCTION - BRIDGES				
CH 15 RICE RD	AT E FORK MAZON RIVER 0.1 MI W OF N LINCOLN AVE IN EAST BROOKLYN	BRIDGE SUPERSTRUCTURE REPLACE	\$1,600,000	GRUNDY	1	2026
		REHABILITATION - BRIDGES				
CH 16 KANGLEY RD	LASALLE CO LINE TO ILL 17 Miles = 3.14	STANDARD OVERLAY	\$950,000	LIVINGSTON	4	2026
		REHABILITATION - PAVEMENTS				
CH 16 E 12000 N RD	AT BLACK WALNUT CREEK 0.8 MI E OF ILL 50	BRIDGE REPLACEMENT	\$1,200,000	KANKAKEE WILL	1	2026
		RECONSTRUCTION - BRIDGES				

**FY 2026-2029 Rebuild Illinois  
Highway Improvement Program  
District 3  
Local Highways**

Route / Street	Location	Improvements	Est. Cost	County	MYP Years	
		TAMP Category			Past	Current
CH 23 BOTTOM RD	CH 24 TO ILL 29 Miles = 7.72	DESIGNED OVERLAY	\$2,500,000	BUREAU	3	2027-2031
		REHABILITATION - PAVEMENTS				
CH 23 700 E RD	KANKAKEE CO LINE TO 2950 N RD Miles = 4.57	DESIGNED OVERLAY	\$1,500,000	IROQUOIS	2	2027-2031
		REHABILITATION - PAVEMENTS				
CH 24 BUDA RD	US 34 TO CH 8 Miles = 9.21	DESIGNED OVERLAY	\$2,600,000	BUREAU	3	2026
		REHABILITATION - PAVEMENTS				
CH 24 1225 AVE N RD	AT COAL CREEK 1.5 MI W OF BUDA	BRIDGE REPLACEMENT	\$1,200,000	BUREAU	2	2027-2031
		RECONSTRUCTION - BRIDGES				
CH 24 1225 AVE N RD	AT COAL CREEK 1.5 MI W OF BUDA	CONSTRUCTION ENGINEERING	\$15,000	BUREAU	2	2027-2031
		RECONSTRUCTION - BRIDGES				
CH 28 1050 E RD	AT IDA CREEK 1.1 MI S OF ILL 23	BRIDGE REPLACEMENT	\$750,000	LIVINGSTON	5	2027-2031
		RECONSTRUCTION - BRIDGES				

**FY 2026-2029 Rebuild Illinois  
Highway Improvement Program  
District 3  
Local Highways**

Route / Street	Location	Improvements	Est. Cost	County	MYP Years	
		TAMP Category			Past	Current
CH 34 DEE BENNETT RD	ILL 178 TO NAPLATE WCL Miles = 6.93	DESIGNED OVERLAY WIDENING EXISTING PAVEMENT  REHABILITATION - PAVEMENTS	\$10,000,000	LASALLE	1	2027-2031
CH 34 DEE BENNETT RD	AT CLARK RUN 1.4 MI E OF ILL 178	BRIDGE REPLACEMENT  RECONSTRUCTION - BRIDGES	\$2,200,000	LASALLE	2	2027-2031
CH 37 4100 N RD	AT W BRANCH HORSE CREEK 1.4 MI E OF S 16000 W RD	BRIDGE REPLACEMENT  RECONSTRUCTION - BRIDGES	\$1,400,000	KANKAKEE FORD	1	2027-2031
CH 37 S BRIDGE ST	AT IROQUOIS RIVER AT SUGAR ISLAND  <i>ILLINOIS SPECIAL BRIDGE PROGRAM LOCAL PROJECT; CONTINGENT UPON LOCAL AGENCY PROVIDING MATCHING FUNDS.</i>	BRIDGE REPLACEMENT  RECONSTRUCTION - BRIDGES	\$3,676,000	KANKAKEE	2	2027-2031
CH 37 S BRIDGE ST	AT IROQUOIS RIVER AT SUGAR ISLAND  <i>ILLINOIS SPECIAL BRIDGE PROGRAM LOCAL PROJECT; CONTINGENT UPON LOCAL AGENCY PROVIDING MATCHING FUNDS.</i>	CONSTRUCTION ENGINEERING  RECONSTRUCTION - BRIDGES	\$120,000	KANKAKEE	2	2027-2031

**FY 2026-2029 Rebuild Illinois  
Highway Improvement Program  
District 3  
Local Highways**

Route / Street	Location	Improvements	Est. Cost	County	MYP Years	
		TAMP Category			Past	Current
CH 41 2200 N 16000 W RD	AT GRANARY CREEK 2.2 MI N OF ILL 17	BRIDGE REPLACEMENT	\$1,400,000	KANKAKEE	2	2027-2031
		RECONSTRUCTION - BRIDGES				
CH 41 N 2870 E RD	AT TRIB SUGAR CREEK 1.4 MI S OF STOCKLAND	BRIDGE REPLACEMENT	\$800,000	IROQUOIS	2	2027-2031
		RECONSTRUCTION - BRIDGES				
CH 43 N 2000 E RD	AT TRIB SUGAR CREEK 0.4 MI S OF E 1630 N RD	BRIDGE REPLACEMENT	\$1,150,000	IROQUOIS	1	2027-2031
		RECONSTRUCTION - BRIDGES				
CH 44 ARMOUR RD E 3000 N RD	AT SOLDIER CREEK 0.1 MI W OF ECL IN BRADLEY	BRIDGE REPLACEMENT	\$900,000	KANKAKEE	1	2027-2031
		RECONSTRUCTION - BRIDGES				
CH 52 E 1950TH RD	AT CREEK 0.6 MI S OF DEKALB CO LINE IN LELAND	BRIDGE REPLACEMENT	\$1,680,000	LASALLE	2	2027-2031
		RECONSTRUCTION - BRIDGES				
CH 58 E 12000 N RD	AT ROCK CREEK 3 MI E OF ILL 50	BRIDGE REPLACEMENT	\$1,000,000	KANKAKEE WILL	1	2027-2031
		RECONSTRUCTION - BRIDGES				

**FY 2026-2029 Rebuild Illinois  
Highway Improvement Program  
District 3  
Local Highways**

Route / Street	Location	Improvements	Est. Cost	County	MYP Years	
		TAMP Category			Past	Current
CHERRY VALLEY RD STONE QUARRY RD	CHERRY VALLEY RD: BOONE CO LINE TO GENOA RD; STONE QUARRY RD: BOONE CO LINE TO CHERRY VALLEY RD Miles = 7.65	DESIGNED OVERLAY	\$3,190,000	DEKALB	3	2027-2031
		REHABILITATION - PAVEMENTS				
CHERRY VALLEY RD STONE QUARRY RD	CHERRY VALLEY RD: BOONE CO LINE TO GENOA RD; STONE QUARRY RD: BOONE CO LINE TO CHERRY VALLEY RD	CONSTRUCTION ENGINEERING	\$128,000	DEKALB	3	2027-2031
		REHABILITATION - PAVEMENTS				
CLARENCE RD 2600 E RD	IROQUOIS CO LINE TO ILL 9 Miles = 2.01	STANDARD OVERLAY	\$540,000	FORD	7	2027-2031
		REHABILITATION - PAVEMENTS				
CLARENCE RD 2600 E RD	AT SUGAR CREEK 1.6 MI S OF ILL 9	BRIDGE REPLACEMENT	\$400,000	FORD	4	2026
		RECONSTRUCTION - BRIDGES				
CLEVELAND ST	ILL 89 TO BNSF RR IN LADD Miles = 0.86	CHIP SEAL-A1	\$200,000	BUREAU	4	2026
		PRESERVATION - PAVEMENTS				
CREEK RD	AT LITTLE ROCK CREEK 0.2 MI N OF LITTLE ROCK RD	BRIDGE REPLACEMENT	\$1,250,000	KENDALL	2	2027-2031
		RECONSTRUCTION - BRIDGES				

**FY 2026-2029 Rebuild Illinois  
Highway Improvement Program  
District 3  
Local Highways**

Route / Street	Location	Improvements	Est. Cost	County	MYP Years	
		TAMP Category			Past	Current
DRESDEN RD	AT EXELON FUMES 1.8 MI N OF PINE BLUFF RD	BRIDGE REPLACEMENT	\$6,659,000	GRUNDY	1	2027-2031
ILLINOIS SPECIAL BRIDGE PROGRAM LOCAL PROJECT; CONTINGENT UPON LOCAL AGENCY PROVIDING MATCHING FUNDS.						
RECONSTRUCTION - BRIDGES						
DRESDEN RD	AT EXELON FUMES 1.8 MI N OF PINE BLUFF RD	CONSTRUCTION ENGINEERING	\$431,000	GRUNDY	1	2027-2031
ILLINOIS SPECIAL BRIDGE PROGRAM LOCAL PROJECT; CONTINGENT UPON LOCAL AGENCY PROVIDING MATCHING FUNDS.						
RECONSTRUCTION - BRIDGES						
DUPONT RD	AT HOG RUN 1 MI E OF LASALLE CO LINE	BRIDGE REPLACEMENT	\$600,000	GRUNDY	3	2027-2031
RECONSTRUCTION - BRIDGES						
DUPONT RD	DUNN RD TO GONNAM RD Miles = 1.01	DESIGNED OVERLAY WIDENING EXISTING PAVEMENT	\$750,000	GRUNDY	2	2027-2031
REHABILITATION - PAVEMENTS						
E 980 N RD	ILL 49 TO MILFORD WCL Miles = 9.52	STANDARD OVERLAY	\$3,600,000	IROQUOIS	5	2026
REHABILITATION - PAVEMENTS						

**FY 2026-2029 Rebuild Illinois  
Highway Improvement Program  
District 3  
Local Highways**

Route / Street	Location	Improvements	Est. Cost	County	MYP Years	
		TAMP Category			Past	Current
FOXPOINTE DR	ILL 23 TO HATHAWAY DR IN SYCAMORE Miles = 0.32	DESIGNED OVERLAY	\$285,000	DEKALB	1	2027-2031
		REHABILITATION - PAVEMENTS				
FOXPOINTE DR	ILL 23 TO HATHAWAY DR IN SYCAMORE	CONSTRUCTION ENGINEERING	\$12,000	DEKALB	1	2027-2031
		REHABILITATION - PAVEMENTS				
GARDNER RD	AT WOODS RUN 0.1 MI W OF WOODS RD	BRIDGE REPLACEMENT	\$600,000	GRUNDY	2	2027-2031
		RECONSTRUCTION - BRIDGES				
GRAND RIDGE RD	S LASALLE RD TO S DWIGHT RD Miles = 7.79	DESIGNED OVERLAY	\$1,300,000	GRUNDY	2	2027-2031
		REHABILITATION - PAVEMENTS				
HOWISON RD	AT LITTLE ROCK CREEK 2.6 MI N OF US 30	BRIDGE REPLACEMENT	\$700,000	DEKALB	3	2027-2031
		RECONSTRUCTION - BRIDGES				
HOWISON RD	AT LITTLE ROCK CREEK 2.6 MI N OF US 30	CONSTRUCTION ENGINEERING	\$28,000	DEKALB	3	2027-2031
		RECONSTRUCTION - BRIDGES				

**FY 2026-2029 Rebuild Illinois  
Highway Improvement Program  
District 3  
Local Highways**

Route / Street	Location	Improvements	Est. Cost	County	MYP Years	
		TAMP Category			Past	Current
LAFAYETTE ST ERICKSON ST	LAFAYETTE ST: BOYCE MEMORIAL DR TO LASALLE ST (ILL 23); ERICKSON ST: STATE ST TO ILL 23 IN OTTAWA Miles = 1.31	RECONSTRUCTION	\$2,250,000	LASALLE	3	2027-2031
		RECONSTRUCTION - PAVEMENTS				
LELAND RD	SUYDAM RD TO LASALLE CO LINE Miles = 2.03	DESIGNED OVERLAY	\$650,000	DEKALB	1	2027-2031
		REHABILITATION - PAVEMENTS				
LELAND RD	SUYDAM RD TO LASALLE CO LINE	CONSTRUCTION ENGINEERING	\$26,000	DEKALB	1	2027-2031
		REHABILITATION - PAVEMENTS				
N 400 E RD	AT LOUIS CREEK 1 MI N OF BUCKLEY	BRIDGE REPLACEMENT	\$1,100,000	IROQUOIS	2	2027-2031
		RECONSTRUCTION - BRIDGES				
N GREENWOOD ST	E 4TH ST TO US 6 IN SPRING VALLEY Miles = 0.28	STANDARD OVERLAY	\$625,000	BUREAU	2	2026
		REHABILITATION - PAVEMENTS				
N GREENWOOD ST	E 4TH ST TO US 6 IN SPRING VALLEY	CONSTRUCTION ENGINEERING	\$45,000	BUREAU	2	2026
		REHABILITATION - PAVEMENTS				

**FY 2026-2029 Rebuild Illinois  
Highway Improvement Program  
District 3  
Local Highways**

Route / Street	Location	Improvements	Est. Cost	County	MYP Years	
		TAMP Category			Past	Current
PARK ST BILGER ST	PARK ST: AT PRAIRIE CREEK 0.1 MI S OF E 1ST ST; BILGER ST: AT PRAIRIE CREEK 0.2 MI S OF E 1ST ST IN STREATOR	BRIDGE REPLACEMENT	\$1,260,000	LASALLE	3	2027-2031
		RECONSTRUCTION - BRIDGES				
PEARL ST WATER ST	PEARL ST: ILL 116 TO WATER ST; WATER ST: ELM ST TO PEARL ST IN PONTIAC Miles = 0.56	DESIGNED OVERLAY	\$2,740,000	LIVINGSTON	1	2027-2031
		REHABILITATION - PAVEMENTS				
PINE BLUFF RD	ILL 47 TO WILL CO LINE	P.E. (FEASIBILITY STUDY)	\$680,000	GRUNDY	1	2026
		MISCELLANEOUS IMPROVEMENTS				
PLANK RD	AT LINDGREN RD IN SYCAMORE	INTERSECTION RECONSTN	\$476,000	DEKALB	3	2026
		RECONSTRUCTION - PAVEMENTS				
PLANK RD	AT LINDGREN RD IN SYCAMORE	CONSTRUCTION ENGINEERING	\$19,000	DEKALB	3	2026
		RECONSTRUCTION - PAVEMENTS				

**FY 2026-2029 Rebuild Illinois  
Highway Improvement Program  
District 3  
Local Highways**

Route / Street	Location	Improvements	Est. Cost	County	MYP Years	
		TAMP Category			Past	Current
PRATT RD	AT SOMONAUK CREEK E OF SOMONAUK RD IN SANDWICH	BRIDGE REPLACEMENT	\$1,110,000	DEKALB	5	2026
	ILLINOIS SPECIAL BRIDGE PROGRAM LOCAL PROJECT; CONTINGENT UPON LOCAL AGENCY PROVIDING MATCHING FUNDS.					
		RECONSTRUCTION - BRIDGES				
PRATT RD	AT SOMONAUK CREEK E OF SOMONAUK RD IN SANDWICH	CONSTRUCTION ENGINEERING	\$55,000	DEKALB	5	2026
	ILLINOIS SPECIAL BRIDGE PROGRAM LOCAL PROJECT; CONTINGENT UPON LOCAL AGENCY PROVIDING MATCHING FUNDS.					
		RECONSTRUCTION - BRIDGES				
RIVER RD	AT TRIB ILLINOIS RIVER 0.1 MI W OF ILL 170 IN SENECA	BRIDGE REPLACEMENT	\$677,000	LASALLE	3	2026
	ILLINOIS SPECIAL BRIDGE PROGRAM LOCAL PROJECT; CONTINGENT UPON LOCAL AGENCY PROVIDING MATCHING FUNDS.					
		RECONSTRUCTION - BRIDGES				
RIVER RD	AT TRIB ILLINOIS RIVER 0.1 MI W OF ILL 170 IN SENECA	CONSTRUCTION ENGINEERING	\$54,000	LASALLE	3	2026
	ILLINOIS SPECIAL BRIDGE PROGRAM LOCAL PROJECT; CONTINGENT UPON LOCAL AGENCY PROVIDING MATCHING FUNDS.					
		RECONSTRUCTION - BRIDGES				
SOMONAUK RD	US 30 TO CHICAGO RD Miles = 3.93	DESIGNED OVERLAY	\$900,000	DEKALB	2	2026
		REHABILITATION - PAVEMENTS				

**FY 2026-2029 Rebuild Illinois  
Highway Improvement Program  
District 3  
Local Highways**

Route / Street	Location	Improvements	Est. Cost	County	MYP Years	
		TAMP Category			Past	Current
SOMONAUK RD	US 30 TO CHICAGO RD	CONSTRUCTION ENGINEERING	\$35,000	DEKALB	2	2026
		REHABILITATION - PAVEMENTS				
SOMONAUK RD	CHICAGO RD TO US 34 Miles = 5.41	DESIGNED OVERLAY	\$1,454,000	DEKALB	2	2027-2031
		REHABILITATION - PAVEMENTS				
SOMONAUK RD	CHICAGO RD TO US 34	CONSTRUCTION ENGINEERING	\$60,000	DEKALB	2	2027-2031
		REHABILITATION - PAVEMENTS				
TABLER RD	AT I & M CANAL N OF CEMETERY RD	BRIDGE REPLACEMENT	\$998,000	GRUNDY	3	2027-2031
		ILLINOIS SPECIAL BRIDGE PROGRAM LOCAL PROJECT; CONTINGENT UPON LOCAL AGENCY PROVIDING MATCHING FUNDS. RECONSTRUCTION - BRIDGES				
TABLER RD	AT I & M CANAL N OF CEMETERY RD	CONSTRUCTION ENGINEERING	\$78,000	GRUNDY	3	2027-2031
		ILLINOIS SPECIAL BRIDGE PROGRAM LOCAL PROJECT; CONTINGENT UPON LOCAL AGENCY PROVIDING MATCHING FUNDS. RECONSTRUCTION - BRIDGES				

**FY 2026-2029 Rebuild Illinois  
Highway Improvement Program  
District 3  
Local Highways**

Route / Street	Location	Improvements	Est. Cost	County	MYP Years	
		TAMP Category			Past	Current
TR 71 ALDRICH RD	AT S BRANCH KISHWAUKEE RIVER 0.1 MI E OF PLEASANT HILL RD	BRIDGE REPLACEMENT	\$2,500,000	DEKALB	4	2027-2031
		RECONSTRUCTION - BRIDGES				
TR 71 ALDRICH RD	AT S BRANCH KISHWAUKEE RIVER 0.1 MI E OF PLEASANT HILL RD	CONSTRUCTION ENGINEERING	\$100,000	DEKALB	4	2027-2031
		RECONSTRUCTION - BRIDGES				
TR 168 N 1500 E RD	AT WHISKEY CREEK 1.1 MI S OF CH 10	BRIDGE REPLACEMENT	\$1,410,000	IROQUOIS	4	2026
		RECONSTRUCTION - BRIDGES				
TR 284 2250 E RD OLD ROUTE 1	AT BRANCH SUGAR CREEK 1 MI N OF CH 10	BRIDGE REPLACEMENT	\$800,000	IROQUOIS	4	2026
		RECONSTRUCTION - BRIDGES				
TR 345B E 500 N RD	AT TRIB LITTLE MUD CREEK 3.6 MI W OF CISSNA PARK	BRIDGE REPLACEMENT	\$800,000	IROQUOIS	2	2027-2031
		RECONSTRUCTION - BRIDGES				
VARIOUS	VARIOUS LOCATIONS IN DEKALB CO	TRAF SIGNAL MODERNIZATION	\$350,000	DEKALB	4	2026
		MISCELLANEOUS IMPROVEMENTS				

**FY 2026-2029 Rebuild Illinois  
Highway Improvement Program  
District 3  
Local Highways**

Route / Street	Location	Improvements	Est. Cost	County	MYP Years	
		TAMP Category			Past	Current
WOLFS CROSSING RD	AT DOUGLAS RD	INTERSECTION RECONSTN	\$13,229,000	KENDALL	2	2026
		RECONSTRUCTION - PAVEMENTS				



## DISTRICT 4

 **3,529** LANE MILES  
OF HIGHWAYS

 **706** BRIDGES

 **8.6 MILLION**  
MILES OF TRAVEL  
DAILY

 **\$2.4 BILLION**  
FOR IMPROVEMENTS  
DURING FY 2026-2031

### MAJOR DISTRICT HIGHWAY PROJECTS BY COUNTY

#### FULTON, KNOX AND MCDONOUGH

- **Illinois 41:** \$28.6 million for resurfacing 11.7 miles from Illinois 116 to Illinois 9.

#### KNOX

- **U.S. 150:** \$30 million for reconstruction of 2.2 miles from Allens Avenue to County Highway 32 in Galesburg.

#### FULTON AND PEORIA

- **U.S. 24/Illinois 9:** \$121.6 million for expansion to four lanes on 8.6 miles and bridge replacements from Banner to Kingston Mines.

#### HENDERSON

- **U.S. 34:** \$172 million for new construction of 8.7 miles from west of Carman Road to Township Road 111.  
*Data Driven Decisions Project.*

#### HENDERSON AND WARREN

- **U.S. 34:** \$62.5 million for additional lanes of 4.6 miles and utility adjustments from Township Road 190 east of Biggsville to 20th Street south of Kirkwood.

#### MARSHALL

- **Illinois 18:** \$112 million for a bridge replacement at the Illinois River at Henry.

#### PEORIA

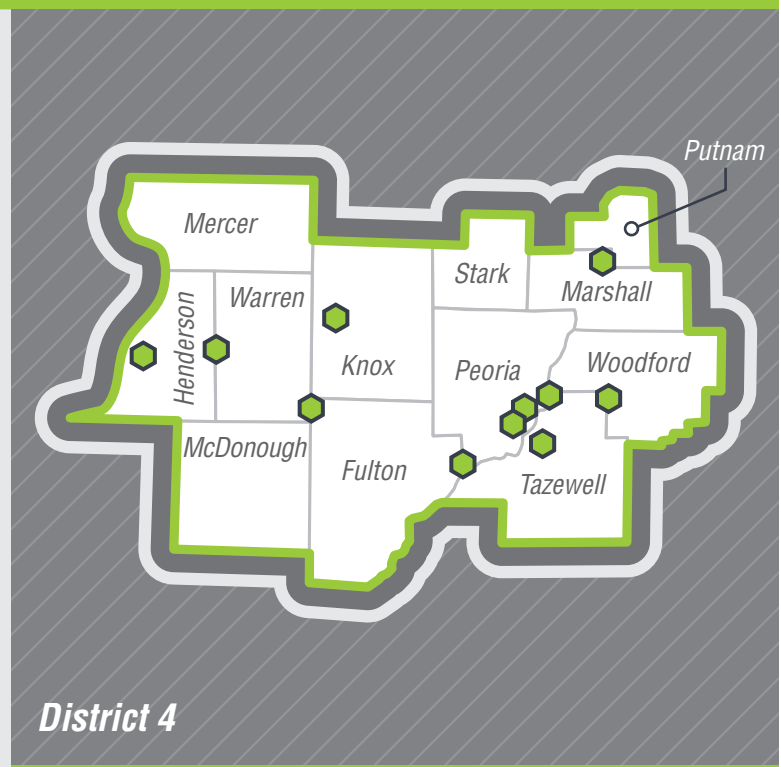
- **Illinois 29:** \$87.2 million for reconstruction of 2.6 miles and addition of a bi-directional left turn lane from Gardner Lane to north of Lorentz Avenue in Peoria.
- **Illinois 116/8/Lincoln Avenue/Howett Street:** \$42.7 million for reconstruction of 3.1 miles from Washington Street to Griswold Street in Peoria.
- **Adams Street:** \$59.5 million for a bridge replacement over BNSF and UP railroads at the western corporate limits of Peoria.

#### TAZEWELL

- **Illinois 98:** \$25 million for resurfacing 6.3 miles from Parkway Drive in North Pekin to Flint Street in Morton.

#### TAZEWELL AND WOODFORD

- **U.S. 24:** \$27 million for resurfacing 10 miles from Cummings Lane to the Eureka eastern corporate limits.



**FY 2026-2031 Rebuild Illinois  
Highway Improvement Program  
District 4  
State Highways**

Route / Street	Location	Improvements	Est. Cost	County	MYP Years	
		TAMP Category			Past	Current
I 39 US 51	0.2 MI N OF US 24 TO 3.1 MI S OF ILL 116	CRACK & JOINT SEALING	\$230,000	WOODFORD	1	2027-2031
		PRESERVATION - PAVEMENTS				
I 39 US 51	3.1 MI S TO 1 MI N OF ILL 116	CRACK & JOINT SEALING	\$300,000	WOODFORD	1	2027-2031
		PRESERVATION - PAVEMENTS				
I 74 ILL 110	AT RIO RD (OVERHEAD) 3 MI S OF HENRY CO LINE	BRIDGE NEW DECK BRIDGE SUBSTRUCTURE REHAB	\$2,800,000	KNOX	4	2027-2031
		REHABILITATION - BRIDGES		<b>Structure Information</b> <u>Str Number</u> <u>AADT</u> <u>Truck Pct</u> <u>NHS</u> 0480037   200   26   N		
I 74 ILL 110	AT ONTARIO RD (OVERHEAD) 5 MI S OF HENRY CO LINE	BRIDGE SUPERSTRUCTURE REPLACE	\$3,000,000	KNOX	4	2027-2031
		REHABILITATION - BRIDGES		<b>Structure Information</b> <u>Str Number</u> <u>AADT</u> <u>Truck Pct</u> <u>NHS</u> 0480036   200   5   N		
I 74 ILL 110	AT HENDERSON RD (OVERHEAD) 2.5 MI W OF WATAGA	BRIDGE NEW DECK BRIDGE SUPERSTRUCTURE REHAB	\$2,800,000	KNOX	5	2027-2031
		REHABILITATION - BRIDGES		<b>Structure Information</b> <u>Str Number</u> <u>AADT</u> <u>Truck Pct</u> <u>NHS</u> 0480061   200   17   N		

**FY 2026-2031 Rebuild Illinois  
Highway Improvement Program  
District 4  
State Highways**

Route / Street	Location	Improvements	Est. Cost	County	MYP Years	
		TAMP Category			Past	Current
I 74 US 34	0.4 MI N OF US 34 TO 0.3 MI N OF MAIN ST IN GALESBURG & RAMPS AT I-74 / US 34 INTCHG	CRACK & JOINT SEALING	\$350,000	KNOX	2	2026
		PRESERVATION - PAVEMENTS				
I 74	0.3 MI W OF EAST MAIN ST IN GALESBURG TO 0.5 MI E OF CH 9 Miles = 5.89	STANDARD OVERLAY	\$8,000,000	KNOX	1	2026
		REHABILITATION - PAVEMENTS				
<b>Roadway Information</b>						
<u>Miles</u>	<u>AADT</u>	<u>Truck Pct</u>	<u>NHS</u>			
3.58	18,610	26.4	Y			
I 74	0.5 MI E OF CH 9 TO E OF ILL 97 INTCHG Miles = 3.69	STANDARD OVERLAY	\$7,000,000	KNOX	2	2026
		REHABILITATION - PAVEMENTS				
<b>Roadway Information</b>						
<u>Miles</u>	<u>AADT</u>	<u>Truck Pct</u>	<u>NHS</u>			
2.59	16,632	28.7	Y			
I 74 (EASTBOUND)	E OF ILL 97 TO SPOON RIVER Miles = 3.93	STANDARD OVERLAY	\$13,000,000	KNOX	4	2027-2031
		REHABILITATION - PAVEMENTS				
<b>Roadway Information</b>						
<u>Miles</u>	<u>AADT</u>	<u>Truck Pct</u>	<u>NHS</u>			
7.85	15,400	31.0	Y			
I 74	CH 21 (OVERHEAD) 2 MI E OF US 150 / ILL 97 INTCHG & APPLETON RD (OVERHEAD) 3.2 MI W OF SPOON RIVER	BRIDGE NEW DECK BRIDGE SUPERSTRUCTURE REHAB BRIDGE SUBSTRUCTURE REHAB	\$7,500,000	KNOX	2	2027-2031
		REHABILITATION - BRIDGES				
					<b>Structure Information</b>	
					<u>Str Number</u>	<u>AADT</u>
					<u>Truck Pct</u>	<u>NHS</u>
					0480047	75
						N/A
						N
					0480034	150
						33
						N

**FY 2026-2031 Rebuild Illinois  
Highway Improvement Program  
District 4  
State Highways**

Route / Street	Location	Improvements	Est. Cost	County	MYP Years	
		TAMP Category			Past	Current
I 74	W OF KICKAPOO / EDWARDS RD TO 0.7 MI E OF I-474	CRACK & JOINT SEALING	\$300,000	PEORIA	1	2027-2031
		PRESERVATION - PAVEMENTS				
I 74	AT KICKAPOO-EDWARDS RD INTCHG (OVERHEAD)	BRIDGE NEW DECK BRIDGE SUPERSTRUCTURE REHAB	\$5,500,000	PEORIA	4	2027-2031
		REHABILITATION - BRIDGES		<b>Structure Information</b>		
				Str Number	AADT	Truck Pct NHS
				0720057	6,150	9 N
I 74	KOERNER RD 2 MI W OF PEORIA	BRIDGE NEW DECK	\$2,000,000	PEORIA	1	2027-2031
		REHABILITATION - BRIDGES		<b>Structure Information</b>		
				Str Number	AADT	Truck Pct NHS
				0720059	2,300	4 N
I 74 ILL 29	ILL 40 (OVERHEAD)	BRIDGE JOINT REPLACE/REPAIR BRIDGE DECK OVERLAY SLOPEWALL REPAIR	\$1,000,000	TAZEWELL	2	2026
		PRESERVATION - BRIDGES				
I 74	AT FONDULAC DR (OVERHEAD) IN EAST PEORIA	BRIDGE NEW DECK BRIDGE PAINTING BRIDGE SUPERSTRUCTURE REHAB BRIDGE REPAIR	\$6,800,000	TAZEWELL	4	2027-2031
		REHABILITATION - BRIDGES		<b>Structure Information</b>		
				Str Number	AADT	Truck Pct NHS
				0900089	700	10 N

**FY 2026-2031 Rebuild Illinois  
Highway Improvement Program  
District 4  
State Highways**

Route / Street	Location	Improvements	Est. Cost	County	MYP Years	
		TAMP Category			Past	Current
I 74 I 474	I-74: AT PLEASANT HILLS RD & MULLER RD; I-474: AT I-474 (WB) & I-74 (ALL OVERHEAD)	BRIDGE NEW DECK	\$14,000,000	TAZEWELL	3	2027-2031
		REHABILITATION - BRIDGES	Structure Information			
				Str Number	AADT	Truck Pct NHS
				0900116	1,800	3 N
				0900117	4,500	2 N
				0900118	450	13 Y
				0900119	450	13 Y
I 74	AT US 150 (OVERHEAD) E OF TAZEWELL CO LINE	BRIDGE NEW DECK BRIDGE SUPERSTRUCTURE REHAB	\$5,000,000	WOODFORD	4	2027-2031
		REHABILITATION - BRIDGES	Structure Information			
				Str Number	AADT	Truck Pct NHS
				1020009	1,800	6 N
I 474	AT CLOSEN RD (OVERHEAD) IN BELLEVUE	BRIDGE REPLACEMENT	\$7,650,000	PEORIA	13	2027-2031
		RECONSTRUCTION - BRIDGES	Structure Information			
				Str Number	AADT	Truck Pct NHS
				0720123	425	4 N
I 474 US 24	ILLINOIS RIVER	BRIDGE REPAIR	\$2,000,000	PEORIA TAZEWELL	2	2027-2031
		MAINTENANCE - BRIDGES				
I 474 US 24	ILLINOIS RIVER TO I-74 Miles = 5.64	MICROSURFACING 2 PASS	\$2,500,000	TAZEWELL	1	2026
		PRESERVATION - PAVEMENTS				

**FY 2026-2031 Rebuild Illinois  
Highway Improvement Program  
District 4  
State Highways**

Route / Street	Location	Improvements	Est. Cost	County	MYP Years	
		TAMP Category			Past	Current
US 24	HENDRICK RD TO ASTORIA WCL & ASTORIA ECL TO 0.2 MI W OF BUCHER RD Miles = 6.65	DESIGNED OVERLAY	\$10,000,000	SCHUYLER FULTON	1	2027-2031
<b>Roadway Information</b>		REHABILITATION - PAVEMENTS				
<u>Miles</u>	<u>AADT</u>	<u>Truck Pct</u>	<u>NHS</u>			
5.01	1,587	18.4	Y			
0.22	1,850	17.3	Y			
1.42	1,350	22.2	Y			
US 24 ILL 100 US 136	IZAACK WALTON RD TO BACK RD Miles = 7.28	SMART OVERLAY	\$3,755,000	FULTON	2	2026
		PRESERVATION - PAVEMENTS				
US 24 US 136 ILL 100	S OF BACK RD TO N OF RUT RD & JCT US 24 / US 136 / ILL 100 (S) Miles = 2.94	STANDARD OVERLAY	\$3,500,000	FULTON	1	2026
<b>Roadway Information</b>		REHABILITATION - PAVEMENTS				
<u>Miles</u>	<u>AADT</u>	<u>Truck Pct</u>	<u>NHS</u>			
0.89	2,099	17.5	Y			
0.25	2,066	20.1	Y			
1.68	1,900	15.3	Y			
0.12	1,750	16.9	Y			
US 24 ILL 100	AVE F IN LEWISTOWN TO N OF RUT RD	CRACK & JOINT SEALING	\$110,000	FULTON	1	2027-2031
		PRESERVATION - PAVEMENTS				

**FY 2026-2031 Rebuild Illinois  
Highway Improvement Program  
District 4  
State Highways**

Route / Street	Location	Improvements	Est. Cost	County	MYP Years	
		TAMP Category			Past	Current
US 24 ILL 78 ILL 97	US 24: MAPLE ST IN LEWISTOWN TO LITTLE AMERICA; ILL 78/97: US 24 TO S OF CLARK RD	CRACK & JOINT SEALING	\$250,000	FULTON	2	2026
		PRESERVATION - PAVEMENTS				
US 24	DUCK CREEK 5.5 MI SW OF BANNER	BRIDGE NEW DECK	\$2,000,000	FULTON	6	2027-2031
		REHABILITATION - BRIDGES				
				<b>Structure Information</b> <div> <div>Str Number</div> <div>AADT</div> <div>Truck Pct</div> <div>NHS</div> </div> <div> 02900292,10010Y </div>		
US 24 ILL 9	BANNER TO E OF ROMINE RD Miles = 4.01	ADDITIONAL LANES	\$49,000,000	FULTON PEORIA	7	2027-2031
		INITIAL CONSTRUCTION - PAVEMENTS				
US 24 ILL 9	BANNER TO E OF ROMINE RD (VARIOUS STRUCTURES)	RETAINING WALL BRIDGE REPLACEMENT	\$5,600,000	FULTON	6	2027-2031
		MISCELLANEOUS IMPROVEMENTS				
				<b>Structure Information</b> <div> <div>Str Number</div> <div>AADT</div> <div>Truck Pct</div> <div>NHS</div> </div> <div> 02900027,90013Y </div>		
US 24 ILL 9	BANNER TO E OF ROMINE RD	UTILITY ADJUSTMENT	\$700,000	FULTON PEORIA	7	2027-2031
		INITIAL CONSTRUCTION - PAVEMENTS				

**FY 2026-2031 Rebuild Illinois  
Highway Improvement Program  
District 4  
State Highways**

Route / Street	Location	Improvements	Est. Cost	County	MYP Years	
		TAMP Category			Past	Current
US 24 ILL 9	E OF ROMINE RD TO KINGSTON MINES Miles = 4.60	ADDITIONAL LANES	\$62,000,000	PEORIA	7	2027-2031
		INITIAL CONSTRUCTION - PAVEMENTS				
US 24 ILL 9	0.4 MI E OF TRIVOLI RD & 0.1 MI E OF GLASFORD RD	BRIDGE REPLACEMENT CULVERT EXTENSION	\$2,150,000	PEORIA	6	2027-2031
		RECONSTRUCTION - BRIDGES	Structure Information			
					Str Number	AADT
					Truck Pct	NHS
					0720007	8,950
					0722028	7,900
US 24 ILL 9	E OF ROMINE RD TO KINGSTON MINES	LAND ACQUISITION	\$800,000	PEORIA	7	2026
		INITIAL CONSTRUCTION - PAVEMENTS				
US 24 ILL 9	E OF ROMINE RD TO KINGSTON MINES	UTILITY ADJUSTMENT	\$1,300,000	PEORIA	7	2027-2031
		INITIAL CONSTRUCTION - PAVEMENTS				

**FY 2026-2031 Rebuild Illinois  
Highway Improvement Program  
District 4  
State Highways**

Route / Street	Location	Improvements	Est. Cost	County	MYP Years													
		TAMP Category			Past	Current												
US 24 ILL 9	KJRY RR 1 MI E OF MAPLETON	BRIDGE REPLACEMENT BRIDGE NEW DECK BRIDGE REPAIR <div>RECONSTRUCTION - BRIDGES</div>	\$15,000,000	PEORIA	7	2027-2031												
				<div>Structure Information</div> <table><tr><th>Str Number</th><th>AADT</th><th>Truck Pct</th><th>NHS</th></tr><tr><td>0720135</td><td>5,600</td><td>8</td><td>Y</td></tr><tr><td>0720009</td><td>5,600</td><td>8</td><td>Y</td></tr></table>			Str Number	AADT	Truck Pct	NHS	0720135	5,600	8	Y	0720009	5,600	8	Y
Str Number	AADT	Truck Pct	NHS															
0720135	5,600	8	Y															
0720009	5,600	8	Y															
US 24 ILL 29 MAIN	S OF POPLAR ST TO S OF HIGHLAND / RUSCHE ST IN CREVE COEUR Miles = 0.19	DESIGNED OVERLAY <div>REHABILITATION - PAVEMENTS</div>	\$500,000	TAZEWELL	1	2026												
<div>Roadway Information</div> <table><tr><th>Miles</th><th>AADT</th><th>Truck Pct</th><th>NHS</th></tr><tr><td>0.19</td><td>19,600</td><td>3.8</td><td>Y</td></tr></table>		Miles	AADT	Truck Pct	NHS	0.19	19,600	3.8	Y									
Miles	AADT	Truck Pct	NHS															
0.19	19,600	3.8	Y															
US 24 ILL 29 MAIN	S OF HIGHLAND / RUSCHE ST TO N OF WESLEY RD IN CREVE COEUR Miles = 1.12	SMART OVERLAY <div>PRESERVATION - PAVEMENTS</div>	\$1,120,000	TAZEWELL	1	2026												
US 24 ILL 29 ILL 116 ILL 8 MAIN	N OF WESLEY RD TO S OF CAMP ST IN EAST PEORIA Miles = 1.02	RECONSTRUCTION ADA IMPROVEMENTS <div>RECONSTRUCTION - PAVEMENTS</div>	\$15,600,000	TAZEWELL	7	2027-2031												
<div>Roadway Information</div> <table><tr><th>Miles</th><th>AADT</th><th>Truck Pct</th><th>NHS</th></tr><tr><td>0.57</td><td>20,500</td><td>4.9</td><td>Y</td></tr><tr><td>0.45</td><td>25,640</td><td>4.3</td><td>Y</td></tr></table>		Miles	AADT	Truck Pct	NHS	0.57	20,500	4.9	Y	0.45	25,640	4.3	Y					
Miles	AADT	Truck Pct	NHS															
0.57	20,500	4.9	Y															
0.45	25,640	4.3	Y															

**FY 2026-2031 Rebuild Illinois  
Highway Improvement Program  
District 4  
State Highways**

Route / Street	Location	Improvements	Est. Cost	County	MYP Years	
		TAMP Category			Past	Current
US 24 ILL 29 ILL 116 ILL 8 MAIN	N OF WESLEY RD TO S OF CAMP ST IN EAST PEORIA	P.E. (PHASE I) P.E. (PHASE II)	\$1,000,000	TAZEWELL	2	2026
RECONSTRUCTION - PAVEMENTS						
US 24 ILL 29 ILL 116 ILL 8 MAIN	N OF WESLEY RD TO S OF CAMP ST IN EAST PEORIA	P.E. (PHASE I) P.E. (PHASE II)	\$1,000,000	TAZEWELL	2	2027-2031
RECONSTRUCTION - PAVEMENTS						
US 24 ILL 29 ILL 116 ILL 8 MAIN	N OF WESLEY RD TO S OF CAMP ST IN EAST PEORIA	LAND ACQUISITION	\$200,000	TAZEWELL	5	2027-2031
RECONSTRUCTION - PAVEMENTS						

**FY 2026-2031 Rebuild Illinois  
Highway Improvement Program  
District 4  
State Highways**

Route / Street	Location	Improvements	Est. Cost	County	MYP Years	
		TAMP Category			Past	Current
US 24 ILL 29 ILL 116 ILL 8 MAIN	N OF WESLEY RD TO S OF CAMP ST IN EAST PEORIA	UTILITY ADJUSTMENT	\$1,000,000	TAZEWELL	5	2027-2031
RECONSTRUCTION - PAVEMENTS						
US 24 ILL 29 ILL 116 ILL 8 MAIN	N OF WESLEY RD TO S OF CAMP ST IN EAST PEORIA	CONSTRUCTION ENGINEERING	\$1,000,000	TAZEWELL	6	2027-2031
RECONSTRUCTION - PAVEMENTS						
US 24 ILL 29 MAIN	N OF RAVINE ST TO S OF CENTER ST IN EAST PEORIA	DRAINAGE	\$800,000	TAZEWELL	3	2026
MISCELLANEOUS IMPROVEMENTS						
US 24 US 150	MCCLUGAGE BRIDGE TO E OF COLLEGE DR Miles = 1.82	STANDARD OVERLAY	\$4,200,000	TAZEWELL	2	2027-2031
REHABILITATION - PAVEMENTS						
Roadway Information						
Miles	AADT	Truck Pct	NHS			
1.82	22,526	3.9	Y			

**FY 2026-2031 Rebuild Illinois  
Highway Improvement Program  
District 4  
State Highways**

Route / Street	Location	Improvements	Est. Cost	County	MYP Years	
		TAMP Category			Past	Current
US 24	US 24 BUS (OVERHEAD) 0.5 MI E OF GRANGE RD W OF WASHINGTON	BRIDGE DECK OVERLAY BRIDGE JOINT REPLACE/REPAIR BRIDGE APPROACH ROADWAY  PRESERVATION - BRIDGES	\$1,000,000	TAZEWELL	2	2026
US 24	CUMMINGS LN TO 0.3 MI E OF US 24 BUS Miles = 7.73	STANDARD OVERLAY  REHABILITATION - PAVEMENTS	\$12,000,000	TAZEWELL WOODFORD	1	2027-2031
<b>Roadway Information</b>						
<u>Miles</u>	<u>AADT</u>	<u>Truck Pct</u>	<u>NHS</u>			
6.21	7,116	6.3	Y			
1.52	5,665	6.4	Y			
US 24	0.3 MI E OF US 24 BUS TO EUREKA ECL Miles = 2.23	DESIGNED OVERLAY ADA IMPROVEMENTS  REHABILITATION - PAVEMENTS	\$15,000,000	WOODFORD	1	2027-2031
<b>Roadway Information</b>						
<u>Miles</u>	<u>AADT</u>	<u>Truck Pct</u>	<u>NHS</u>			
2.23	6,537	8.9	Y			
US 24	CH 7 TO CR 2600E AT EL PASO WCL Miles = 5.93	DESIGNED OVERLAY  REHABILITATION - PAVEMENTS	\$7,200,000	WOODFORD	1	2027-2031
<b>Roadway Information</b>						
<u>Miles</u>	<u>AADT</u>	<u>Truck Pct</u>	<u>NHS</u>			
5.93	4,026	20.0	Y			
US 24 ILL 251	US 24: CR 2600E TO MCLEAN CO LINE; ILL 251: NCL TO SCL OF EL PASO Miles = 4.03	DESIGNED OVERLAY ADA IMPROVEMENTS  REHABILITATION - PAVEMENTS	\$15,000,000	WOODFORD	1	2027-2031
<b>Roadway Information</b>						
<u>Miles</u>	<u>AADT</u>	<u>Truck Pct</u>	<u>NHS</u>			
3.03	5,306	13.4	Y			
1.00	2,351	8.8	N			

**FY 2026-2031 Rebuild Illinois  
Highway Improvement Program  
District 4  
State Highways**

Route / Street	Location	Improvements	Est. Cost	County	MYP Years	
		TAMP Category			Past	Current
US 24 BUS ILL 8 MCCLUGGAGE RD	US 24 TO ILL 8 Miles = 2.00	STANDARD OVERLAY	\$4,000,000	TAZEWELL	1	2026
<b>Roadway Information</b>		REHABILITATION - PAVEMENTS				
<u>Miles</u>	<u>AADT</u>	<u>Truck Pct</u>	<u>NHS</u>			
1.59	8,057	3.0	N			
US 24 BUS ILL 8 US 24 BUSA	0.1 MI W OF LEGION RD TO ECL OF WASHINGTON Miles = 3.83	RECONSTRUCTION CURB AND GUTTER DRAINAGE SIDEWALKS ADA IMPROVEMENTS	\$43,000,000	TAZEWELL	7	2027-2031
<b>Roadway Information</b>		RECONSTRUCTION - PAVEMENTS				
<u>Miles</u>	<u>AADT</u>	<u>Truck Pct</u>	<u>NHS</u>			
2.98	14,460	2.9	N			
0.79	4,866	4.0	N			
0.06	5,000	2.6	N			
US 24 BUS ILL 8 US 24 BUSA	0.1 MI W OF LEGION RD TO ECL OF WASHINGTON	P.E. (PHASE I) P.E. (PHASE II)	\$3,000,000	TAZEWELL	7	2026
		RECONSTRUCTION - PAVEMENTS				
US 24 BUS ILL 8 US 24 BUSA	0.1 MI W OF LEGION RD TO ECL OF WASHINGTON	LAND ACQUISITION	\$750,000	TAZEWELL	7	2027-2031
		RECONSTRUCTION - PAVEMENTS				

**FY 2026-2031 Rebuild Illinois  
Highway Improvement Program  
District 4  
State Highways**

Route / Street	Location	Improvements	Est. Cost	County	MYP Years	
		TAMP Category			Past	Current
US 24 BUS ILL 8 US 24 BUSA	0.1 MI W OF LEGION RD TO ECL OF WASHINGTON	UTILITY ADJUSTMENT	\$1,000,000	TAZEWELL	7	2027-2031
		RECONSTRUCTION - PAVEMENTS				
US 24 BUS ILL 8 US 24 BUSA	0.1 MI W OF LEGION RD TO ECL OF WASHINGTON	CONSTRUCTION ENGINEERING	\$3,000,000	TAZEWELL	7	2027-2031
		RECONSTRUCTION - PAVEMENTS				
US 24 BUS WASHINGTON RD	E OF LYNN ST IN WASHINGTON TO US 24 Miles = 5.56	CAPE SEAL	\$900,000	TAZEWELL WOODFORD	2	2026
		PRESERVATION - PAVEMENTS				
US 34	0.9 MI W OF CARMAN RD TO 1350 E RD (TR 111) Miles = 8.70  DATA DRIVEN DECISIONS PROJECT.	NEW CONSTRUCTION	\$155,000,000	HENDERSON	4	2027-2031
		INITIAL CONSTRUCTION - PAVEMENTS				
US 34	0.9 MI W OF CARMAN RD TO 1350 E RD (TR 111)  DATA DRIVEN DECISIONS PROJECT.	P.E. (PHASE II)	\$2,000,000	HENDERSON	4	2026
		INITIAL CONSTRUCTION - PAVEMENTS				

**FY 2026-2031 Rebuild Illinois  
Highway Improvement Program  
District 4  
State Highways**

Route / Street	Location	Improvements	Est. Cost	County	MYP Years	
		TAMP Category			Past	Current
US 34	0.9 MI W OF CARMAN RD TO 1350 E RD (TR 111)	P.E. (PHASE II)	\$2,000,000	HENDERSON	4	2027-2031
	DATA DRIVEN DECISIONS PROJECT.	INITIAL CONSTRUCTION - PAVEMENTS				
US 34	0.9 MI W OF CARMAN RD TO 1350 E RD (TR 111)	LAND ACQUISITION	\$3,500,000	HENDERSON	3	2027-2031
	DATA DRIVEN DECISIONS PROJECT.	INITIAL CONSTRUCTION - PAVEMENTS				
US 34	0.9 MI W OF CARMAN RD TO 1350 E RD (TR 111)	UTILITY ADJUSTMENT	\$500,000	HENDERSON	3	2027-2031
	DATA DRIVEN DECISIONS PROJECT.	INITIAL CONSTRUCTION - PAVEMENTS				
US 34	0.9 MI W OF CARMAN RD TO 1350 E RD (TR 111)	CONSTRUCTION ENGINEERING	\$9,000,000	HENDERSON	3	2027-2031
	DATA DRIVEN DECISIONS PROJECT.	INITIAL CONSTRUCTION - PAVEMENTS				
US 34	TR 190 E OF BIGGSVILLE TO 20TH ST S OF KIRKWOOD Miles = 4.56	ADDITIONAL LANES	\$60,000,000	HENDERSON WARREN	7	2026
		INITIAL CONSTRUCTION - PAVEMENTS				

**FY 2026-2031 Rebuild Illinois  
Highway Improvement Program  
District 4  
State Highways**

Route / Street		Location	Improvements	Est. Cost	County	MYP Years	
			TAMP Category			Past	Current
US 34		TR 190 E OF BIGGSVILLE TO 20TH ST S OF KIRKWOOD	UTILITY ADJUSTMENT	\$500,000	HENDERSON WARREN	4	2026
			INITIAL CONSTRUCTION - PAVEMENTS				
US 34		TR 190 E OF BIGGSVILLE TO 20TH ST S OF KIRKWOOD	CONSTRUCTION ENGINEERING	\$2,000,000	HENDERSON WARREN	4	2026
			INITIAL CONSTRUCTION - PAVEMENTS				
US 34		N OF JCT US 34 (W) TO E OF 11TH ST IN MONMOUTH	CRACK & JOINT SEALING	\$300,000	WARREN	2	2026
US 67							
ILL 164							
			PRESERVATION - PAVEMENTS				
US 34		E OF 11TH ST IN MONMOUTH TO W OF CAMERON RD	DESIGNED OVERLAY	\$14,000,000	WARREN	3	2027-2031
ILL 110		Miles = 5.63					
ILL 164							
Roadway Information			REHABILITATION - PAVEMENTS				
Miles	AADT	Truck Pct	NHS				
5.63	8,301	19.1	Y				
US 34		CEDAR CREEK TRIB 0.3 MI E OF 11TH ST IN MONMOUTH	CULVERT REPLACEMENT	\$6,000,000	WARREN	6	2027-2031
ILL 110							
ILL 164							
			RECONSTRUCTION - BRIDGES				
			Structure Information				
			Str Number	AADT	Truck Pct	NHS	
			0942000	9,450	17	Y	

**FY 2026-2031 Rebuild Illinois  
Highway Improvement Program  
District 4  
State Highways**

Route / Street	Location	Improvements	Est. Cost	County	MYP Years	
		TAMP Category			Past	Current
US 34 ILL 110	OVER OLD US 34 0.8 MI E OF ILL 164 / US 34 JCT	CULVERT REPLACEMENT	\$7,000,000	WARREN	2	2027-2031
		RECONSTRUCTION - BRIDGES				
		Structure Information <div>Str NumberAADTTruck PctNHS</div> <div>09420068,05019Y</div>				
US 34 ILL 110	0.3 MI W OF CAMERON RD TO 0.5 MI E OF W MAIN ST IN GALESBURG Miles = 7.48	MICROSURFACING 1 PASS	\$1,500,000	WARREN KNOX	1	2027-2031
		PRESERVATION - PAVEMENTS				
US 34 ILL 110	AT CEDAR CREEK TRIB 0.2 MI W OF TR 206 (150TH ST) 3 MI W OF KNOX CO LINE	CULVERT REHABILITATION	\$7,000,000	WARREN	2	2027-2031
		REHABILITATION - BRIDGES				
		Structure Information <div>Str NumberAADTTruck PctNHS</div> <div>09420038,95021Y</div>				
US 34 ILL 110	TR 232 (165TH ST) (OVERHEAD) & CEDAR CREEK 1.5 MI W OF KNOX CO LINE	BRIDGE NEW DECK BRIDGE PAINTING BRIDGE SUPERSTRUCTURE REHAB	\$4,000,000	WARREN	1	2027-2031
		REHABILITATION - BRIDGES				
		Structure Information <div>Str NumberAADTTruck PctNHS</div> <div>094002975N/AN</div>				
US 34 ILL 110	0.2 MI W OF US 150 TO 0.4 MI W OF I-74 IN GALESBURG Miles = 2.42	DESIGNED OVERLAY SHOULDER RECONSTRUCTION UNDERDRAINS	\$15,000,000	KNOX	11	2027-2031
		REHABILITATION - PAVEMENTS				
		Roadway Information <div>MilesAADTTruck PctNHS</div> <div>2.4212,93119.1Y</div>				

**FY 2026-2031 Rebuild Illinois  
Highway Improvement Program  
District 4  
State Highways**

Route / Street	Location	Improvements	Est. Cost	County	MYP Years	
		TAMP Category			Past	Current
US 34	INTCHGS AT US 150 (HENDERSON ST) & SEMINARY ST IN GALESBURG	RAMP REPAIR SHOULDER RECONSTRUCTION UNDERDRAINS MAINTENANCE - PAVEMENTS	\$4,000,000	KNOX	7	2027-2031
US 34 ILL 110	LINCOLN PARK DR & FARNHAM ST IN GALESBURG	BRIDGE REPLACEMENT RECONSTRUCTION - BRIDGES	\$12,500,000	KNOX	7	2027-2031
				Structure Information		
				Str Number	AADT	Truck Pct NHS
				0480065	100	10 N
				0480068	900	3 N
US 34 ILL 110	SEMINARY ST IN GALESBURG	BRIDGE REPLACEMENT RECONSTRUCTION - BRIDGES	\$12,650,000	KNOX	7	2027-2031
				Structure Information		
				Str Number	AADT	Truck Pct NHS
				0480067	7,600	3 N
US 34 ILL 110	SEMINARY ST IN GALESBURG	UTILITY ADJUSTMENT RECONSTRUCTION - BRIDGES	\$750,000	KNOX	7	2026
US 34 ILL 110	0.4 MI W TO 1.2 MI E OF I-74	DESIGNED OVERLAY MAINTENANCE - PAVEMENTS	\$3,500,000	KNOX	1	2026

**FY 2026-2031 Rebuild Illinois  
Highway Improvement Program  
District 4  
State Highways**

Route / Street	Location	Improvements	Est. Cost	County	MYP Years	
		TAMP Category			Past	Current
US 34 ILL 110	0.4 MI W TO 1.2 MI E OF I-74 Miles = 1.54	RECONSTRUCTION	\$35,000,000	KNOX	1	2027-2031
<b>Roadway Information</b>		RECONSTRUCTION - PAVEMENTS				
<u>Miles</u>	<u>AADT</u>	<u>Truck Pct</u>	<u>NHS</u>			
0.39	14,500	18.5	Y			
0.89	5,181	12.1	N			
0.26	5,700	14.0	Y			
US 34	W OF KNOX COUNTY RD 900E TO 0.8 MI E OF CH 9 Miles = 4.30	STANDARD OVERLAY	\$7,100,000	KNOX	1	2026
<b>Roadway Information</b>		REHABILITATION - PAVEMENTS				
<u>Miles</u>	<u>AADT</u>	<u>Truck Pct</u>	<u>NHS</u>			
4.30	4,661	10.3	N			
US 34	KNOX RD 900E TO ONEIDA ECL Miles = 3.75	DESIGNED OVERLAY	\$5,750,000	KNOX	1	2027-2031
<b>Roadway Information</b>		REHABILITATION - PAVEMENTS				
<u>Miles</u>	<u>AADT</u>	<u>Truck Pct</u>	<u>NHS</u>			
3.75	3,237	11.1	N			
US 34	ONEIDA ECL TO JCT ILL 17 (W) Miles = 7.44	DESIGNED OVERLAY	\$10,500,000	KNOX HENRY	1	2027-2031
<b>Roadway Information</b>		REHABILITATION - PAVEMENTS				
<u>Miles</u>	<u>AADT</u>	<u>Truck Pct</u>	<u>NHS</u>			
1.07	1,650	17.9	N			
6.37	2,276	15.2	N			
US 67	RIDGE RD TO VIOLA NCL Miles = 4.59	SMART OVERLAY	\$2,295,000	MERCER	2	2027-2031
		PRESERVATION - PAVEMENTS				

**FY 2026-2031 Rebuild Illinois  
Highway Improvement Program  
District 4  
State Highways**

Route / Street	Location	Improvements	Est. Cost	County	MYP Years	
		TAMP Category			Past	Current
US 67	210TH AVE TO N OF US 34 IN MONMOUTH Miles = 0.70	DESIGNED OVERLAY WIDENING EXISTING PAVEMENT NEW SHOULDERS	\$3,500,000	WARREN	10	2027-2031
<b>Roadway Information</b>		REHABILITATION - PAVEMENTS				
<u>Miles</u>	<u>AADT</u>	<u>Truck Pct</u>	<u>NHS</u>			
0.70	4,159	19.0	Y			
US 67	AT MAIN ST IN MONMOUTH	INTERSECTION IMPROVEMENT	\$1,500,000	WARREN	10	2027-2031
US 34						
ILL 110						
ILL 164						
		SAFETY				
US 67	OVER BNSF RR 0.8 MI N OF JCT US 34/67	BRIDGE NEW DECK	\$3,500,000	WARREN	7	2027-2031
US 34		BRIDGE SUPERSTRUCTURE REHAB				
(NORTHBOUND)		BRIDGE SUBSTRUCTURE REHAB				
		REHABILITATION - BRIDGES				
				<b>Structure Information</b>		
				<u>Str Number</u>	<u>AADT</u>	<u>Truck Pct</u>
				0940024	4,050	20
						Y
US 67	US 136 (E) TO GRINDSTONE CREEK AT INDUSTRY	DESIGNED OVERLAY	\$36,500,000	MCDONOUGH	7	2027-2031
MAIN ST	NCL Miles = 8.68					
<b>Roadway Information</b>		REHABILITATION - PAVEMENTS				
<u>Miles</u>	<u>AADT</u>	<u>Truck Pct</u>	<u>NHS</u>			
8.68	2,373	17.1	Y			

**FY 2026-2031 Rebuild Illinois  
Highway Improvement Program  
District 4  
State Highways**

Route / Street		Location	Improvements	Est. Cost	County	MYP Years	
			TAMP Category			Past	Current
US 67 MAIN ST	US 136 (E) TO GRINDSTONE CREEK AT INDUSTRY NCL		UTILITY ADJUSTMENT	\$1,000,000	MCDONOUGH	7	2027-2031
			REHABILITATION - PAVEMENTS				
US 67	TROUBLESOME CREEK 1.7 MI S OF US 136 & CAMP CREEK 5.5 MI S OF US 136		BRIDGE REPLACEMENT	\$7,000,000	MCDONOUGH	1	2027-2031
			RECONSTRUCTION - BRIDGES				
				Structure Information			
				Str Number	AADT	Truck Pct	NHS
				0550005	2,400	17	Y
				0550006	2,300	17	Y
US 67	GRINDSTONE CREEK AT INDUSTRY NCL TO N 200TH RD Miles = 2.16		DESIGNED OVERLAY	\$8,200,000	MCDONOUGH	8	2026
Roadway Information			REHABILITATION - PAVEMENTS				
Miles	AADT	Truck Pct	NHS				
2.16	2,497	17.3	Y				
US 67 BUS	0.5 MI S OF 90TH AVE TO 0.4 MI S OF 60TH AVE Miles = 2.79		SMART OVERLAY	\$1,395,000	WARREN	2	2026
			PRESERVATION - PAVEMENTS				
US 136	MCDONOUGH CO LINE TO VERMONT RD (CH 13) E OF TABLE GROVE Miles = 2.64		DESIGNED OVERLAY	\$8,000,000	FULTON	2	2027-2031
Roadway Information			REHABILITATION - PAVEMENTS				
Miles	AADT	Truck Pct	NHS				
2.64	2,033	17.5	Y				

**FY 2026-2031 Rebuild Illinois  
Highway Improvement Program  
District 4  
State Highways**

Route / Street	Location	Improvements	Est. Cost	County	MYP Years	
		TAMP Category			Past	Current
US 136	0.1 MI W OF TR 226 TO 0.1 MI W OF CH 18 Miles = 1.27	DESIGNED OVERLAY	\$2,900,000	MCDONOUGH	1	2026
<b>Roadway Information</b>		REHABILITATION - PAVEMENTS				
<u>Miles</u>	<u>AADT</u>	<u>Truck Pct</u>	<u>NHS</u>			
0.74	3,638	8.7	N			
0.53	5,850	8.1	Y			
US 136	US 24 TO ILLINOIS RIVER	DESIGNED OVERLAY	\$5,600,000	FULTON	2	2027-2031
ILL 100	Miles = 6.18					
ILL 78						
ILL 97						
<b>Roadway Information</b>		REHABILITATION - PAVEMENTS				
<u>Miles</u>	<u>AADT</u>	<u>Truck Pct</u>	<u>NHS</u>			
6.18	2,356	22.8	Y			
US 136	W OF AMITY ST & 0.1 MI W OF COLT RD IN COLCHESTER	CULVERT REPLACEMENT	\$1,000,000	MCDONOUGH	1	2027-2031
		MAINTENANCE - PAVEMENTS				
US 136	ILLINOIS RIVER AT HAVANA	BRIDGE PAINTING	\$15,000,000	FULTON	6	2026
ILL 78		BRIDGE REPAIR				
ILL 97						
ILLINOIS SPECIAL BRIDGE PROGRAM PROJECT.		PRESERVATION - BRIDGES				
US 150	SOUTH HENDERSON CREEK 2.5 MI N OF US 34	BRIDGE REPLACEMENT	\$1,000,000	KNOX	14	2027-2031
		RECONSTRUCTION - BRIDGES				
		<b>Structure Information</b>		<u>Str Number</u>	<u>AADT</u>	<u>Truck Pct</u>
				0480064	3,250	5
						N

**FY 2026-2031 Rebuild Illinois  
Highway Improvement Program  
District 4  
State Highways**

Route / Street	Location	Improvements	Est. Cost	County	MYP Years	
		TAMP Category			Past	Current
US 150 US 150 D MAIN ST	ACADEMY ST TO CHAMBERS ST IN GALESBURG Miles = 0.88	DESIGNED OVERLAY ADA IMPROVEMENTS	\$11,000,000	KNOX	14	2027-2031
Roadway Information		REHABILITATION - PAVEMENTS				
Miles	AADT	Truck Pct	NHS			
0.76	8,184	4.2	Y			
0.12	4,000	3.5	Y			
US 150	MAIN ST: ALLENS AVE TO GRAND AVE & GRAND AVE: MAIN ST TO CH 32 IN GALESBURG Miles = 2.21	RECONSTRUCTION	\$30,000,000	KNOX	7	2027-2031
Roadway Information		RECONSTRUCTION - PAVEMENTS				
Miles	AADT	Truck Pct	NHS			
1.97	4,542	5.9	N			
0.24	10,433	4.8	Y			
US 150 ILL 97	US 150: 0.2 MI E OF I-74 W RAMP TO 0.1 MI W OF JCT ILL 97 (S); ILL 97: JCT US 150 (W) TO S OF CH 17 Miles = 1.41	DESIGNED OVERLAY	\$2,000,000	KNOX	1	2026
Roadway Information		REHABILITATION - PAVEMENTS				
Miles	AADT	Truck Pct	NHS			
0.33	2,268	10.1	N			
0.77	2,382	6.7	N			
0.31	2,150	6.1	N			
US 150	AT SPOON RIVER 0.7 MI E OF CH 11	BRIDGE REPLACEMENT	\$13,300,000	KNOX	4	2027-2031
		RECONSTRUCTION - BRIDGES				
				Structure Information		
			Str Number	AADT	Truck Pct	NHS
			0480031	1,100	6	N

**FY 2026-2031 Rebuild Illinois  
Highway Improvement Program  
District 4  
State Highways**

Route / Street	Location	Improvements	Est. Cost	County	MYP Years	
		TAMP Category			Past	Current
US 150 ILL 78	0.1 MI N OF N JCT ILL 78 / US 150 TO 0.1 MI N OF I-74 Miles = 3.53	STANDARD OVERLAY	\$5,000,000	PEORIA	1	2026
<b>Roadway Information</b>		REHABILITATION - PAVEMENTS				
<u>Miles</u>	<u>AADT</u>	<u>Truck Pct</u>	<u>NHS</u>			
3.15	3,357	10.3	N			
0.38	2,921	11.3	N			
US 150	0.2 MI W OF ORANGE PRAIRIE RD TO 0.1 MI W OF INT STERLING AVE / GLEN AVE IN PEORIA	P.E. (PHASE I) P.E. (PHASE II)	\$2,000,000	PEORIA	7	2027-2031
		REHABILITATION - PAVEMENTS				
US 150	0.2 MI W OF ORANGE PRAIRIE RD TO 0.1 MI W OF INT FROSTWOOD PKWY Miles = 1.26	DESIGNED OVERLAY SHOULDER RECONSTRUCTION CURB AND GUTTER SIDEWALKS INTERSECTION RECONSTN	\$15,000,000	PEORIA	1	2027-2031
<b>Roadway Information</b>		REHABILITATION - PAVEMENTS				
<u>Miles</u>	<u>AADT</u>	<u>Truck Pct</u>	<u>NHS</u>			
0.49	23,200	2.5	Y			
0.77	20,896	3.0	N			
US 150	0.1 MI W OF FROSTWOOD PKWY TO 0.1 MI W OF INT STERLING AVE / GLEN AVE IN PEORIA Miles = 2.38	RECONSTRUCTION	\$45,000,000	PEORIA	7	2027-2031
<b>Roadway Information</b>		RECONSTRUCTION - PAVEMENTS				
<u>Miles</u>	<u>AADT</u>	<u>Truck Pct</u>	<u>NHS</u>			
2.38	25,065	2.5	Y			

**FY 2026-2031 Rebuild Illinois  
Highway Improvement Program  
District 4  
State Highways**

Route / Street	Location	Improvements	Est. Cost	County	MYP Years	
		TAMP Category			Past	Current
US 150	0.2 MI W OF ORANGE PRAIRIE RD TO 0.1 MI W OF INT STERLING AVE / GLEN AVE IN PEORIA	LAND ACQUISITION	\$750,000	PEORIA	7	2027-2031
		REHABILITATION - PAVEMENTS				
US 150	0.2 MI W OF ORANGE PRAIRIE RD TO 0.1 MI W OF INT STERLING AVE / GLEN AVE IN PEORIA	UTILITY ADJUSTMENT	\$700,000	PEORIA	7	2027-2031
		REHABILITATION - PAVEMENTS				
US 150	0.2 MI W OF ORANGE PRAIRIE RD TO 0.1 MI W OF INT STERLING AVE / GLEN AVE IN PEORIA	CONSTRUCTION ENGINEERING	\$3,000,000	PEORIA	7	2027-2031
		REHABILITATION - PAVEMENTS				
US 150	OVER UP RR 1.3 MI E OF ILL 6	BRIDGE SUBSTRUCTURE REHAB	\$1,080,000	PEORIA	6	2027-2031
		REHABILITATION - BRIDGES				
				<b>Structure Information</b> <u>Str Number</u> <u>AADT</u> <u>Truck Pct</u> <u>NHS</u> 0720154   18,700   2   Y		
US 150	E OF PROSPECT RD TO W OF ADAMS ST IN PEORIA Miles = 1.00	DESIGNED OVERLAY ADA IMPROVEMENTS	\$3,500,000	PEORIA	2	2027-2031
		REHABILITATION - PAVEMENTS				
<b>Roadway Information</b> <u>Miles</u> <u>AADT</u> <u>Truck Pct</u> <u>NHS</u> 1.00   25,731   3.8   Y						

**FY 2026-2031 Rebuild Illinois  
Highway Improvement Program  
District 4  
State Highways**

Route / Street	Location	Improvements	Est. Cost	County	MYP Years	
		TAMP Category			Past	Current
US 150 MEADOWS	0.1 MI W OF VETERANS DR IN EAST PEORIA TO E OF DETROIT AVE IN MORTON Miles = 5.95	DESIGNED OVERLAY	\$7,400,000	TAZEWELL	4	2027-2031
Roadway Information		REHABILITATION - PAVEMENTS				
Miles	AADT	Truck Pct	NHS			
5.95	5,817	3.5	N			
US 150 ILL 117	US 150: I-74 TO ILL 117; ILL 117: N OF RAYMOND ST TO US 150 Miles = 3.46	DESIGNED OVERLAY	\$5,000,000	TAZEWELL WOODFORD	1	2027-2031
Roadway Information		REHABILITATION - PAVEMENTS				
Miles	AADT	Truck Pct	NHS			
3.07	1,940	10.8	N			
0.39	7,303	10.4	N			
US 150	ILL 117 TO MCLEAN CO LINE Miles = 8.63	STANDARD OVERLAY	\$10,800,000	WOODFORD	2	2026
Roadway Information		REHABILITATION - PAVEMENTS				
Miles	AADT	Truck Pct	NHS			
8.63	1,751	12.8	N			
US 150	MACKINAW RIVER 1.6 MI E OF GOODFIELD ECL	BRIDGE SUPERSTRUCTURE REPLACE	\$7,200,000	WOODFORD	4	2027-2031
		REHABILITATION - BRIDGES				
				Structure Information		
				Str Number	AADT	Truck Pct NHS
				1020043	2,550	13 N
ILL 6	N OF ILL 29 TO ILL 40 (KNOXVILLE AVE) IN PEORIA Miles = 3.80	DESIGNED OVERLAY PATCHING SHOULDER REPAIR	\$17,000,000	PEORIA	1	2026
Roadway Information		REHABILITATION - PAVEMENTS				
Miles	AADT	Truck Pct	NHS			
3.11	9,585	7.6	Y			

**FY 2026-2031 Rebuild Illinois  
Highway Improvement Program  
District 4  
State Highways**

Route / Street	Location	Improvements	Est. Cost	County	MYP Years	
		TAMP Category			Past	Current
ILL 6	AT ILL 40	BRIDGE NEW DECK BRIDGE REPAIR	\$10,000,000	PEORIA	4	2027-2031
		REHABILITATION - BRIDGES		<b>Structure Information</b> <u>Str Number</u> <u>AADT</u> <u>Truck Pct</u> <u>NHS</u> 0720147   18,300   6   N		
ILL 6	0.7 MI N OF HOERR'S POND TO US 150 Miles = 3.28	DESIGNED OVERLAY PATCHING SHOULDER REPAIR	\$8,000,000	PEORIA	6	2026
		REHABILITATION - PAVEMENTS				
<b>Roadway Information</b> <u>Miles</u> <u>AADT</u> <u>Truck Pct</u> <u>NHS</u> 1.52   21,436   8.1   Y						
ILL 6	AT PROPOSED PIONEER PKWY EXT IN PEORIA	INTERCHANGE (NEW)	\$70,000,000	PEORIA	7	2027-2031
		INITIAL CONSTRUCTION - PAVEMENTS				
ILL 6	0.7 MI N OF US 150	BRIDGE SUPERSTRUCTURE REPLACE	\$5,000,000	PEORIA	5	2027-2031
		REHABILITATION - BRIDGES		<b>Structure Information</b> <u>Str Number</u> <u>AADT</u> <u>Truck Pct</u> <u>NHS</u> 0720141   10,550   8   Y 0720142   10,550   8   Y		
ILL 6	US 150 TO S OF I-74 Miles = 6.36	DESIGNED OVERLAY PATCHING SHOULDER REPAIR	\$16,000,000	PEORIA	10	2026
		REHABILITATION - PAVEMENTS				
<b>Roadway Information</b> <u>Miles</u> <u>AADT</u> <u>Truck Pct</u> <u>NHS</u> 2.25   28,400   7.0   Y						

**FY 2026-2031 Rebuild Illinois  
Highway Improvement Program  
District 4  
State Highways**

Route / Street		Location	Improvements	Est. Cost	County	MYP Years	
			TAMP Category			Past	Current
ILL 6		0.3 MI E OF ILL 91 IN PEORIA	BRIDGE NEW DECK BRIDGE REHABILITATION	\$7,000,000	PEORIA	1	2027-2031
			REHABILITATION - BRIDGES		Structure Information		
					Str Number	AADT	Truck Pct NHS
					0720140	15,250	2 N
ILL 6		OVER CHARTER OAK RD IN PEORIA	BRIDGE SUPERSTRUCTURE REPLACE BRIDGE REPAIR	\$3,000,000	PEORIA	9	2027-2031
			REHABILITATION - BRIDGES		Structure Information		
					Str Number	AADT	Truck Pct NHS
					0720138	14,200	6 Y
					0720139	14,200	6 Y
ILL 8		ILL 97 TO ILL 78 (S) Miles = 8.96	DESIGNED OVERLAY	\$9,500,000	KNOX	1	2027-2031
			REHABILITATION - PAVEMENTS		Roadway Information		
					Miles	AADT	Truck Pct NHS
					8.54	1,035	12.7 N
					0.25	1,450	7.6 N
ILL 8		ILL 78 TO TEXAS RD Miles = 5.86	DESIGNED OVERLAY	\$8,700,000	PEORIA	2	2027-2031
			REHABILITATION - PAVEMENTS		Roadway Information		
					Miles	AADT	Truck Pct NHS
					5.86	1,679	5.5 N
ILL 8		TEXAS RD TO TAYLOR RD Miles = 6.45	DESIGNED OVERLAY	\$8,200,000	PEORIA	2	2026
			REHABILITATION - PAVEMENTS		Roadway Information		
					Miles	AADT	Truck Pct NHS
					6.45	2,010	7.8 N

**FY 2026-2031 Rebuild Illinois  
Highway Improvement Program  
District 4  
State Highways**

Route / Street	Location	Improvements	Est. Cost	County	MYP Years	
		TAMP Category			Past	Current
ILL 8	0.7 MI E OF TAYLOR RD TO I-474 Miles = 3.49	DESIGNED OVERLAY	\$5,100,000	PEORIA	2	2026
<b>Roadway Information</b>		REHABILITATION - PAVEMENTS				
<u>Miles</u>	<u>AADT</u>	<u>Truck Pct</u>	<u>NHS</u>			
3.49	2,588	6.0	N			
ILL 8	AT KICKAPOO CREEK TRIB 1.5 MI E OF EDWARDS	BRIDGE REPLACEMENT	\$2,000,000	PEORIA	12	2027-2031
		RECONSTRUCTION - BRIDGES				
				<b>Structure Information</b>		
				<u>Str Number</u>	<u>AADT</u>	<u>Truck Pct</u> <u>NHS</u>
				0720051	2,550	6 N
ILL 8	AT KICKAPOO CREEK TRIB 3.5 MI NW OF POTTSTOWN	BRIDGE SUPERSTRUCTURE REPLACE	\$1,300,000	PEORIA	4	2027-2031
		REHABILITATION - BRIDGES				
				<b>Structure Information</b>		
				<u>Str Number</u>	<u>AADT</u>	<u>Truck Pct</u> <u>NHS</u>
				0720156	2,550	6 N
				0720158	2,750	4 N
ILL 8 SOUTHPORT RD	I-474 TO FARMINGTON RD Miles = 3.14	DESIGNED OVERLAY	\$4,000,000	PEORIA	2	2027-2031
<b>Roadway Information</b>		REHABILITATION - PAVEMENTS				
<u>Miles</u>	<u>AADT</u>	<u>Truck Pct</u>	<u>NHS</u>			
3.14	2,339	4.2	N			
ILL 8	OVER UP RR 0.2 MI E OF RESERVOIR BLVD	BRIDGE JOINT REPLACE/REPAIR BRIDGE PAINTING	\$1,200,000	PEORIA	2	2026
		PRESERVATION - BRIDGES				

**FY 2026-2031 Rebuild Illinois  
Highway Improvement Program  
District 4  
State Highways**

Route / Street	Location	Improvements	Est. Cost	County	MYP Years			
		TAMP Category			Past	Current		
ILL 8	AT KICKAPOO CREEK TRIB IN POTTSTOWN	BRIDGE SUPERSTRUCTURE REPLACE	\$1,200,000	PEORIA	6	2027-2031		
		REHABILITATION - BRIDGES		Structure Information				
					Str Number	AADT	Truck Pct	NHS
					0720159	1,650	4	N
ILL 8	E OF KICKAPOO CREEK TO MAIN ST	STANDARD OVERLAY	\$3,000,000	PEORIA	2	2026		
FARMINGTON RD		MAINTENANCE - PAVEMENTS						
ILL 8	E OF KICKAPOO CREEK IN WEST PEORIA TO N OF MAIN ST IN PEORIA	DESIGNED OVERLAY	\$25,000,000	PEORIA	1	2027-2031		
FARMINGTON RD	Miles = 1.75	WIDENING & RESURFACING						
		BIKEWAY						
		REHABILITATION - PAVEMENTS						
Roadway Information								
	Miles	AADT	Truck Pct	NHS				
	0.32	9,600	2.6	N				
	0.60	10,380	2.8	N				
	0.83	11,041	5.3	N				
ILL 8	FARMINGTON RD TO ILL 116 / LINCOLN AVE (EB) IN PEORIA	RECONSTRUCTION	\$22,100,000	PEORIA	7	2027-2031		
WESTERN AVE	Miles = 1.36	SIDEWALKS						
		ADA IMPROVEMENTS						
		RECONSTRUCTION - PAVEMENTS						
Roadway Information								
	Miles	AADT	Truck Pct	NHS				
	1.36	13,174	3.8	N				

**FY 2026-2031 Rebuild Illinois  
Highway Improvement Program  
District 4  
State Highways**

Route / Street	Location	Improvements	Est. Cost	County	MYP Years	
		TAMP Category			Past	Current
ILL 8 WESTERN AVE	FARMINGTON RD TO ILL 116 / LINCOLN AVE (EB) IN PEORIA	P.E. (PHASE I) P.E. (PHASE II)	\$1,000,000	PEORIA	5	2027-2031
		RECONSTRUCTION - PAVEMENTS				
ILL 8 WESTERN AVE	FARMINGTON RD TO ILL 116 / LINCOLN AVE (EB) IN PEORIA	LAND ACQUISITION	\$800,000	PEORIA	7	2027-2031
		RECONSTRUCTION - PAVEMENTS				
ILL 8 WESTERN AVE	FARMINGTON RD TO ILL 116 / LINCOLN AVE (EB) IN PEORIA	UTILITY ADJUSTMENT	\$1,000,000	PEORIA	7	2027-2031
		RECONSTRUCTION - PAVEMENTS				
ILL 8 WESTERN AVE	FARMINGTON RD TO ILL 116 / LINCOLN AVE (EB) IN PEORIA	CONSTRUCTION ENGINEERING	\$1,960,000	PEORIA	7	2027-2031
		RECONSTRUCTION - PAVEMENTS				
ILL 8 ILL 116	ILLINOIS RIVER  ILLINOIS SPECIAL BRIDGE PROGRAM PROJECT.	P.E. (PHASE I)	\$5,000,000	TAZEWELL PEORIA	1	2027-2031
		RECONSTRUCTION - BRIDGES				

**FY 2026-2031 Rebuild Illinois  
Highway Improvement Program  
District 4  
State Highways**

Route / Street	Location	Improvements	Est. Cost	County	MYP Years	
		TAMP Category			Past	Current
ILL 8 ILL 116	ILLINOIS RIVER  <i>ILLINOIS SPECIAL BRIDGE PROGRAM PROJECT.</i>	P.E. (PHASE II)  RECONSTRUCTION - BRIDGES	\$5,000,000	TAZEWELL PEORIA	1	2027-2031
ILL 8 ILL 116 CEDAR ST EXT	OVER TAZEWELL & PEORIA RR (TZPR) & ILL 29 IN EAST PEORIA  <i>ILLINOIS SPECIAL BRIDGE PROGRAM PROJECT.</i>	RR FLAGGER  RECONSTRUCTION - BRIDGES	\$500,000	TAZEWELL	1	2026
ILL 9	DROWNING FORK CREEK 2 MI W OF ILL 41	BRIDGE REPLACEMENT  RECONSTRUCTION - BRIDGES	\$5,000,000	MCDONOUGH	4	2027-2031
				<b>Structure Information</b> <u>Str Number</u> <u>AADT</u> <u>Truck Pct</u> <u>NHS</u> 0550016   1,850   15   N		
ILL 9	LOST GROVE CREEK 4 MI W OF FIATT	BRIDGE REPLACEMENT  RECONSTRUCTION - BRIDGES	\$3,500,000	FULTON	1	2027-2031
				<b>Structure Information</b> <u>Str Number</u> <u>AADT</u> <u>Truck Pct</u> <u>NHS</u> 0290052   1,450   13   N		
ILL 9	TURKEY CREEK 0.4 MI E OF DOGPATCH RD	BRIDGE SUPERSTRUCTURE REPLACE  REHABILITATION - BRIDGES	\$3,700,000	FULTON	4	2027-2031
				<b>Structure Information</b> <u>Str Number</u> <u>AADT</u> <u>Truck Pct</u> <u>NHS</u> 0290051   1,450   13   N		

**FY 2026-2031 Rebuild Illinois  
Highway Improvement Program  
District 4  
State Highways**

Route / Street	Location	Improvements	Est. Cost	County	MYP Years	
		TAMP Category			Past	Current
ILL 9	SPOON RIVER 1 MI S OF BLYTON	BRIDGE REPLACEMENT	\$19,800,000	FULTON	7	2027-2031
		RECONSTRUCTION - BRIDGES	<b>Structure Information</b> <u>Str Number</u> <u>AADT</u> <u>Truck Pct</u> <u>NHS</u> 0290036   1,000   18   N			
ILL 9	AVE F TO AVE A IN CANTON Miles = 0.58	DESIGNED OVERLAY WIDENING EXISTING PAVEMENT	\$9,000,000	FULTON	2	2027-2031
		REHABILITATION - PAVEMENTS	<b>Roadway Information</b> <u>Miles</u> <u>AADT</u> <u>Truck Pct</u> <u>NHS</u> 0.58   5,547   13.1   N			
ILL 9 ILL 78	E OF 1ST AVE TO 5TH AVE IN CANTON Miles = 0.29	DESIGNED OVERLAY	\$800,000	FULTON	2	2027-2031
		REHABILITATION - PAVEMENTS	<b>Roadway Information</b> <u>Miles</u> <u>AADT</u> <u>Truck Pct</u> <u>NHS</u> 0.29   8,100   9.0   Y			
ILL 9	AT DILLON CREEK 1 MI W OF TREMONT	BRIDGE REPLACEMENT	\$2,500,000	TAZEWELL	7	2027-2031
		RECONSTRUCTION - BRIDGES	<b>Structure Information</b> <u>Str Number</u> <u>AADT</u> <u>Truck Pct</u> <u>NHS</u> 0900060   5,200   10   Y			
ILL 9	PRAIRIE CREEK TO MCLEAN CO LINE Miles = 10.64	DESIGNED OVERLAY	\$15,000,000	TAZEWELL	2	2027-2031
		REHABILITATION - PAVEMENTS	<b>Roadway Information</b> <u>Miles</u> <u>AADT</u> <u>Truck Pct</u> <u>NHS</u> 3.73   2,700   10.6   N 6.91   2,333   9.6   N			

**FY 2026-2031 Rebuild Illinois  
Highway Improvement Program  
District 4  
State Highways**

Route / Street	Location	Improvements	Est. Cost	County	MYP Years	
		TAMP Category			Past	Current
ILL 9 ILL 98 US 24	ILL 9: AT LITTLE MACKINAW RIVER 0.4 MI E OF LILLY RD; ILL 98: AT DRAINAGE DITCH 0.1 MI W OF LAMPE RD; US 24: AT STREAM 0.3 MI E OF CR 2425E  <i>BRIDGE BUNDLING PROJECT.</i>	CULVERT REPLACEMENT	\$2,220,000	TAZEWELL WOODFORD	4	2027-2031
		MISCELLANEOUS IMPROVEMENTS				
ILL 17 ILL 94	11TH AVE TO E OF ILL 94 (N) IN ALEDO Miles = 1.65	STANDARD OVERLAY	\$3,500,000	MERCER	2	2027-2031
		REHABILITATION - PAVEMENTS				
<b>Roadway Information</b>						
<u>Miles</u>	<u>AADT</u>	<u>Truck Pct</u>	<u>NHS</u>			
1.65	7,149	5.3	N			
ILL 17	US 67 IN VIOLA TO US 150 Miles = 10.86	STANDARD OVERLAY	\$8,700,000	MERCER HENRY	2	2027-2031
		REHABILITATION - PAVEMENTS				
<b>Roadway Information</b>						
<u>Miles</u>	<u>AADT</u>	<u>Truck Pct</u>	<u>NHS</u>			
2.97	2,050	11.7	N			
7.89	2,097	17.3	N			
ILL 17 ILL 180	6TH ST IN GALVA TO 0.1 MI S OF ILL 17(E) Miles = 3.87	STANDARD OVERLAY	\$4,500,000	KNOX HENRY	2	2027-2031
		REHABILITATION - PAVEMENTS				
<b>Roadway Information</b>						
<u>Miles</u>	<u>AADT</u>	<u>Truck Pct</u>	<u>NHS</u>			
0.74	1,300	13.9	N			
3.13	1,187	14.2	N			
ILL 17 ILL 91	TOULON ECL TO SPOON RIVER Miles = 3.70	DESIGNED OVERLAY	\$17,000,000	STARK	1	2027-2031
		REHABILITATION - PAVEMENTS				
<b>Roadway Information</b>						
<u>Miles</u>	<u>AADT</u>	<u>Truck Pct</u>	<u>NHS</u>			
3.70	1,600	4.0	N			

**FY 2026-2031 Rebuild Illinois  
Highway Improvement Program  
District 4  
State Highways**

Route / Street	Location	Improvements	Est. Cost	County	MYP Years	
		TAMP Category			Past	Current
ILL 17 ILL 40	OVER UP RR AT CAMP GROVE	BRIDGE NEW DECK BRIDGE REPAIR BRIDGE PAINTING  REHABILITATION - BRIDGES	\$3,200,000	MARSHALL STARK	2	2027-2031
		<b>Structure Information</b> <u>Str Number</u> <u>AADT</u> <u>Truck Pct</u> <u>NHS</u> 0620038   1,500   13   N				
ILL 17	ILL 40 TO ILLINOIS RIVER Miles = 11.26	DESIGNED OVERLAY  REHABILITATION - PAVEMENTS	\$12,500,000	MARSHALL	1	2027-2031
		<b>Roadway Information</b> <u>Miles</u> <u>AADT</u> <u>Truck Pct</u> <u>NHS</u> 10.30   570   16.8   N 0.96   7,000   12.1   N				
ILL 17	ILLINOIS RIVER TO LACON ECL Miles = 1.20	DESIGNED OVERLAY DRAINAGE ADA IMPROVEMENTS  REHABILITATION - PAVEMENTS	\$8,300,000	MARSHALL	2	2027-2031
		<b>Roadway Information</b> <u>Miles</u> <u>AADT</u> <u>Truck Pct</u> <u>NHS</u> 1.20   4,448   9.6   N				
ILL 17	LACON ECL TO ILL 89 Miles = 8.39	DESIGNED OVERLAY  REHABILITATION - PAVEMENTS	\$10,000,000	MARSHALL	2	2026
		<b>Roadway Information</b> <u>Miles</u> <u>AADT</u> <u>Truck Pct</u> <u>NHS</u> 8.39   1,518   17.1   N				
ILL 17	ILL 89 TO W OF I-39 Miles = 8.84	DESIGNED OVERLAY  REHABILITATION - PAVEMENTS	\$10,100,000	MARSHALL	2	2026
		<b>Roadway Information</b> <u>Miles</u> <u>AADT</u> <u>Truck Pct</u> <u>NHS</u> 8.84   1,590   15.9   N				

**FY 2026-2031 Rebuild Illinois  
Highway Improvement Program  
District 4  
State Highways**

Route / Street	Location	Improvements TAMP Category	Est. Cost	County	MYP Years	
					Past	Current
ILL 17 ILL 29 ILL 40 TR 101A	ILL 29: AT TRIB ILLINOIS RIVER 0.6 MI S OF HOPEWELL DR; ILL 40: AT CAMP CREEK 0.1 MI N OF ILL 17(E); TR 101A: AT W BRANCH PANTHER CREEK W OF ILL 116/117  BRIDGE BUNDLING PROJECT.	BRIDGE REPLACEMENT  RECONSTRUCTION - BRIDGES	\$2,220,000	MARSHALL STARK WOODFORD	4	2027-2031
				Structure Information		
				Str Number	AADT	Truck Pct NHS
				0620010	5,350	10 Y
				0620013	1,500	12 N
				1020033	125	16 N
ILL 17 ILL 89 ILL 116 ILL 117	VARIOUS CULVERTS  BRIDGE BUNDLING PROJECT.	CULVERT REPLACEMENT  MISCELLANEOUS IMPROVEMENTS	\$4,440,000	MARSHALL WOODFORD	4	2027-2031
ILL 18	ILLINOIS RIVER BRIDGE AT HENRY	BRIDGE REPLACEMENT  RECONSTRUCTION - BRIDGES	\$108,000,000	MARSHALL	7	2027-2031
				Structure Information		
				Str Number	AADT	Truck Pct NHS
				0620036	2,200	7 N
ILL 18	ILLINOIS RIVER BRIDGE AT HENRY	P.E. (PHASE II)  RECONSTRUCTION - BRIDGES	\$2,000,000	MARSHALL	7	2026

**FY 2026-2031 Rebuild Illinois  
Highway Improvement Program  
District 4  
State Highways**

Route / Street	Location	Improvements	Est. Cost	County	MYP Years	
		TAMP Category			Past	Current
ILL 18	ILLINOIS RIVER BRIDGE AT HENRY	LAND ACQUISITION	\$1,000,000	MARSHALL	7	2026
		RECONSTRUCTION - BRIDGES				
ILL 18	ILLINOIS RIVER BRIDGE AT HENRY	UTILITY ADJUSTMENT	\$1,000,000	MARSHALL	7	2027-2031
		RECONSTRUCTION - BRIDGES				
ILL 18 ILL 26	ILL 18: HENRY BRIDGE TO ILL 26 (N); ILL 26: ILL 18 TO TAX SCHOOL RD	P.E. (PHASE I) P.E. (PHASE II)	\$7,000,000	MARSHALL PUTNAM	3	2027-2031
		MISCELLANEOUS IMPROVEMENTS				
ILL 18	DRAINAGE DITCH 0.7 MI E OF JCT ILL 26 (N)	BRIDGE REPLACEMENT	\$1,750,000	PUTNAM	1	2027-2031
		RECONSTRUCTION - BRIDGES				
				<b>Structure Information</b>		
				<u>Str Number</u> <u>AADT</u> <u>Truck Pct</u> <u>NHS</u>		
				0780013   2,100   11   N		
ILL 26	DITCH 4.8 MI S OF ILL 71	BRIDGE REPLACEMENT	\$1,700,000	PUTNAM	4	2027-2031
		RECONSTRUCTION - BRIDGES				
				<b>Structure Information</b>		
				<u>Str Number</u> <u>AADT</u> <u>Truck Pct</u> <u>NHS</u>		
				0780018   800   13   N		

**FY 2026-2031 Rebuild Illinois  
Highway Improvement Program  
District 4  
State Highways**

Route / Street	Location	Improvements	Est. Cost	County	MYP Years	
		TAMP Category			Past	Current
ILL 26	NCL TO SCL OF LACON Miles = 2.01	DESIGNED OVERLAY ADA IMPROVEMENTS	\$10,000,000	MARSHALL	1	2027-2031
<b>Roadway Information</b>		REHABILITATION - PAVEMENTS				
<u>Miles</u>	<u>AADT</u>	<u>Truck Pct</u>	<u>NHS</u>			
2.01	3,042	6.9	N			
ILL 26	CROW CREEK OVERFLOW, CROW CREEK, STRAWN CREEK, STRAWN RUN CREEK & PIGEON CREEK	BRIDGE DECK OVERLAY	\$2,600,000	MARSHALL	1	2027-2031
		PRESERVATION - BRIDGES				
ILL 26	DRY CREEK TRIB S OF BRICKTOWN ROAD	CULVERT REPLACEMENT	\$800,000	WOODFORD	2	2027-2031
		MISCELLANEOUS IMPROVEMENTS				
ILL 26	SNAG CREEK S OF WASHBURN RD; DRY CREEK 0.5 MI S OF COLUMBIA RD; RICHLAND CREEK S OF BANTA RD; PARTRIDGE CREEK S OF NORTHCREEK RD; BLALOCK CREEK 1.3 MI S OF LOURDES RD	BRIDGE REPAIR BRIDGE JOINT REPLACE/REPAIR BRIDGE DECK OVERLAY SLOPEWALL REPAIR GUARDRAIL	\$2,700,000	WOODFORD	1	2026
		PRESERVATION - BRIDGES				
ILL 26	SPRING BAY NCL TO ILL 116 Miles = 6.92	SMART OVERLAY	\$3,460,000	WOODFORD TAZEWELL	2	2027-2031
		PRESERVATION - PAVEMENTS				

**FY 2026-2031 Rebuild Illinois  
Highway Improvement Program  
District 4  
State Highways**

Route / Street	Location	Improvements	Est. Cost	County	MYP Years	
		TAMP Category			Past	Current
ILL 29	BUREAU CO LINE TO HENRY NCL Miles = 7.46	STANDARD OVERLAY	\$9,500,000	PUTNAM MARSHALL	1	2027-2031
<b>Roadway Information</b>		REHABILITATION - PAVEMENTS				
Miles	AADT	Truck Pct	NHS			
1.15	3,271	14.6	Y			
6.31	3,200	16.4	Y			
ILL 29	SENACHWINE CREEK 1.3 MI N OF PUTNAM	BRIDGE REPLACEMENT	\$4,000,000	PUTNAM	7	2027-2031
		RECONSTRUCTION - BRIDGES				
		<b>Structure Information</b>				
		Str Number	AADT	Truck Pct	NHS	
		0780003	3,200	17	Y	
ILL 29	SENACHWINE CREEK TO N OF TRUITT AVE IN CHILLICOTHE	CRACK & JOINT SEALING	\$75,000	PEORIA	1	2027-2031
		PRESERVATION - PAVEMENTS				
ILL 29	AT OLD GALENA RD 0.6 MI N OF ILL 6	INTERSECTION IMPROVEMENT	\$4,000,000	PEORIA	7	2027-2031
		SAFETY				
ILL 29	DICKISON RUN CREEK 0.3 MI N OF ILL 6	BRIDGE REPLACEMENT	\$11,200,000	PEORIA	16	2027-2031
		RECONSTRUCTION - BRIDGES				
		<b>Structure Information</b>				
		Str Number	AADT	Truck Pct	NHS	
		0720015	7,200	5	Y	
		0720016	7,200	5	Y	

**FY 2026-2031 Rebuild Illinois  
Highway Improvement Program  
District 4  
State Highways**

Route / Street	Location	Improvements	Est. Cost	County	MYP Years	
		TAMP Category			Past	Current
ILL 29 ILL 6	0.2 MI N OF ILL 6 TO 0.2 MI N OF GARDNER LN IN PEORIA Miles = 4.73	DESIGNED OVERLAY	\$14,500,000	PEORIA	1	2027-2031
<b>Roadway Information</b>		REHABILITATION - PAVEMENTS				
<u>Miles</u>	<u>AADT</u>	<u>Truck Pct</u>	<u>NHS</u>			
4.48	11,136	6.6	Y			
0.25	14,400	5.0	Y			
ILL 29 N GALENA RD	0.2 MI N OF GARDNER LN TO 0.1 MI N OF LORENTZ AVE IN PEORIA Miles = 2.61	RECONSTRUCTION BI-DIRECT LEFT TURN LANE RETAINING WALL BIKEWAY	\$78,000,000	PEORIA	7	2027-2031
<b>Roadway Information</b>		RECONSTRUCTION - PAVEMENTS				
<u>Miles</u>	<u>AADT</u>	<u>Truck Pct</u>	<u>NHS</u>			
2.61	10,984	8.0	Y			
ILL 29 N GALENA RD	0.2 MI N OF GARDNER LN TO 0.1 MI N OF LORENTZ AVE IN PEORIA	RR FLAGGER	\$1,200,000	PEORIA	1	2027-2031
		RECONSTRUCTION - PAVEMENTS				
ILL 29 N GALENA RD	0.2 MI N OF GARDNER LN TO 0.1 MI N OF LORENTZ AVE IN PEORIA	UTILITY ADJUSTMENT	\$3,000,000	PEORIA	7	2027-2031
		RECONSTRUCTION - PAVEMENTS				

**FY 2026-2031 Rebuild Illinois  
Highway Improvement Program  
District 4  
State Highways**

Route / Street	Location	Improvements	Est. Cost	County	MYP Years	
		TAMP Category			Past	Current
ILL 29 N GALENA RD	0.2 MI N OF GARDNER LN TO 0.1 MI N OF LORENTZ AVE IN PEORIA	CONSTRUCTION ENGINEERING	\$5,000,000	PEORIA	7	2027-2031
		RECONSTRUCTION - PAVEMENTS				
ILL 29 ILL 29 B ADAMS ST JEFFERSON ST	0.2 MI S OF US 150 TO ABINGTON ST IN PEORIA Miles = 1.35	RECONSTRUCTION	\$20,500,000	PEORIA	7	2027-2031
		RECONSTRUCTION - PAVEMENTS				
<b>Roadway Information</b>						
<u>Miles</u>	<u>AADT</u>	<u>Truck Pct</u>	<u>NHS</u>			
1.07	11,957	6.9	Y			
0.28	7,500	5.7	Y			
ILL 29 ILL 29 B ADAMS ST JEFFERSON ST	0.2 MI S OF US 150 TO ABINGTON ST IN PEORIA	P.E. (PHASE I) P.E. (PHASE II)	\$1,000,000	PEORIA	7	2027-2031
		RECONSTRUCTION - PAVEMENTS				

**FY 2026-2031 Rebuild Illinois  
Highway Improvement Program  
District 4  
State Highways**

Route / Street	Location	Improvements	Est. Cost	County	MYP Years	
		TAMP Category			Past	Current
ILL 29 ILL 29 B ADAMS ST JEFFERSON ST	0.2 MI S OF US 150 TO ABINGTON ST IN PEORIA	LAND ACQUISITION	\$1,000,000	PEORIA	7	2027-2031
RECONSTRUCTION - PAVEMENTS						
ILL 29 ILL 29 B ADAMS ST JEFFERSON ST	0.2 MI S OF US 150 TO ABINGTON ST IN PEORIA	UTILITY ADJUSTMENT	\$1,000,000	PEORIA	7	2027-2031
RECONSTRUCTION - PAVEMENTS						
ILL 29 ILL 29 B ADAMS ST JEFFERSON ST	0.2 MI S OF US 150 TO ABINGTON ST IN PEORIA	CONSTRUCTION ENGINEERING	\$1,700,000	PEORIA	7	2027-2031
RECONSTRUCTION - PAVEMENTS						
ILL 29 ILL 9	N OF THORNTON ST TO MACKINAW RIVER Miles = 7.28	DESIGNED OVERLAY	\$10,000,000	TAZEWELL	2	2027-2031
REHABILITATION - PAVEMENTS						
<b>Roadway Information</b>						
<u>Miles</u>	<u>AADT</u>	<u>Truck Pct</u>	<u>NHS</u>			
7.28	4,690	11.6	N			

**FY 2026-2031 Rebuild Illinois  
Highway Improvement Program  
District 4  
State Highways**

Route / Street	Location	Improvements	Est. Cost	County	MYP Years	
		TAMP Category			Past	Current
ILL 29	MACKINAW RIVER TO US 136 Miles = 9.87	DESIGNED OVERLAY	\$12,000,000	TAZEWELL MASON	1	2027-2031
<b>Roadway Information</b>		REHABILITATION - PAVEMENTS				
<u>Miles</u>	<u>AADT</u>	<u>Truck Pct</u>	<u>NHS</u>			
1.01	1,150	29.1	N			
8.86	1,654	19.0	N			
ILL 29	DITCH 0.4 MI N OF US 136	CULVERT REPLACEMENT	\$700,000	MASON	1	2027-2031
		MISCELLANEOUS IMPROVEMENTS				
ILL 40	BRADFORD SCL TO ILL 17 (W) Miles = 6.47	SMART OVERLAY	\$3,235,000	STARK	1	2026
		PRESERVATION - PAVEMENTS				
ILL 40	0.6 MI N OF JCT ILL 17 (W) Miles = 0.18	DESIGNED OVERLAY	\$300,000	STARK	1	2026
CAMP GROVE REST AREA						
<b>Roadway Information</b>		REHABILITATION - PAVEMENTS				
<u>Miles</u>	<u>AADT</u>	<u>Truck Pct</u>	<u>NHS</u>			
0.18		0.0	N			
ILL 40	AT ILL 6 (NB) RAMP TERMINAL IN PEORIA	TRAF SIGNAL INSTALLATION	\$2,102,000	PEORIA	1	2026
		SAFETY				

**FY 2026-2031 Rebuild Illinois  
Highway Improvement Program  
District 4  
State Highways**

Route / Street	Location	Improvements	Est. Cost	County	MYP Years	
		TAMP Category			Past	Current
ILL 40	AT ILL 6 (NB) RAMP TERMINAL IN PEORIA	SMART OVERLAY	\$220,000	PEORIA	4	2026
		MAINTENANCE - PAVEMENTS				
ILL 40	N OF TIMBER LN TO N OF PIONEER PKWY IN PEORIA Miles = 0.96	STANDARD OVERLAY	\$4,000,000	PEORIA	2	2027-2031
		REHABILITATION - PAVEMENTS				
<b>Roadway Information</b>						
<u>Miles</u>	<u>AADT</u>	<u>Truck Pct</u>	<u>NHS</u>			
0.96	19,847	3.4	Y			
ILL 40	N OF PIONEER PKWY TO S OF PROSPECT RD IN PEORIA Miles = 1.98	DESIGNED OVERLAY ADA IMPROVEMENTS	\$8,000,000	PEORIA	2	2027-2031
		REHABILITATION - PAVEMENTS				
<b>Roadway Information</b>						
<u>Miles</u>	<u>AADT</u>	<u>Truck Pct</u>	<u>NHS</u>			
1.98	21,834	3.7	Y			
ILL 40 KNOXVILLE AVE	I-74 TO US 150 (WAR MEMORIAL DR) IN PEORIA Miles = 1.87	RECONSTRUCTION ADA IMPROVEMENTS STORM SEWER (NEW) INTERSECTION IMPROVEMENT TURNING LANES SIDEWALKS	\$28,000,000	PEORIA	7	2027-2031
		RECONSTRUCTION - PAVEMENTS				
<b>Roadway Information</b>						
<u>Miles</u>	<u>AADT</u>	<u>Truck Pct</u>	<u>NHS</u>			
1.87	21,491	2.6	Y			
ILL 40 KNOXVILLE AVE	I-74 TO N OF US 150 (WAR MEMORIAL DR) IN PEORIA	P.E. (PHASE I) P.E. (PHASE II)	\$500,000	PEORIA	8	2027-2031
		RECONSTRUCTION - PAVEMENTS				

**FY 2026-2031 Rebuild Illinois  
Highway Improvement Program  
District 4  
State Highways**

Route / Street	Location	Improvements	Est. Cost	County	MYP Years	
		TAMP Category			Past	Current
ILL 40 KNOXVILLE AVE	I-74 TO US 150 (WAR MEMORIAL DR) IN PEORIA	LAND ACQUISITION	\$500,000	PEORIA	7	2026
		RECONSTRUCTION - PAVEMENTS				
ILL 40 KNOXVILLE AVE	I-74 TO US 150 (WAR MEMORIAL DR) IN PEORIA	UTILITY ADJUSTMENT	\$500,000	PEORIA	7	2027-2031
		RECONSTRUCTION - PAVEMENTS				
ILL 40 KNOXVILLE AVE	I-74 TO US 150 (WAR MEMORIAL DR) IN PEORIA	CONSTRUCTION ENGINEERING	\$2,500,000	PEORIA	7	2027-2031
		RECONSTRUCTION - PAVEMENTS				
ILL 41	OVER BSNF RR 0.5 MI N OF ST. AUGUSTINE	BRIDGE NEW DECK BRIDGE SUPERSTRUCTURE REHAB	\$3,300,000	KNOX	1	2027-2031
		REHABILITATION - BRIDGES				
				Structure Information		
				Str Number	AADT	Truck Pct NHS
				0480079	2,300	10 N

**FY 2026-2031 Rebuild Illinois  
Highway Improvement Program  
District 4  
State Highways**

Route / Street	Location	Improvements	Est. Cost	County	MYP Years	
		TAMP Category			Past	Current
ILL 41	ILL 116 TO AVON SCL Miles = 5.44	DESIGNED OVERLAY	\$23,000,000	FULTON KNOX	7	2027-2031
<b>Roadway Information</b>		REHABILITATION - PAVEMENTS				
Miles	AADT	Truck Pct	NHS			
4.34	1,874	15.8	N			
1.10	2,006	11.5	N			
ILL 41	AVON SCL TO ILL 9 Miles = 6.24	DESIGNED OVERLAY	\$5,584,000	FULTON MCDONOUGH	6	2026
<b>Roadway Information</b>		REHABILITATION - PAVEMENTS				
Miles	AADT	Truck Pct	NHS			
2.77	1,570	16.1	N			
3.47	1,642	15.8	N			
ILL 41 ILL 9	NCL TO SCL OF BUSHNELL Miles = 1.30	DESIGNED OVERLAY CURB AND GUTTER STORM SEWER (NEW)	\$5,200,000	MCDONOUGH	6	2027-2031
<b>Roadway Information</b>		REHABILITATION - PAVEMENTS				
Miles	AADT	Truck Pct	NHS			
1.02	3,819	10.8	N			
0.28	4,205	8.2	N			
ILL 41 US 136	BUSHNELL SCL TO N OF TR 199 Miles = 6.47	DESIGNED OVERLAY	\$9,000,000	MCDONOUGH	1	2027-2031
<b>Roadway Information</b>		REHABILITATION - PAVEMENTS				
Miles	AADT	Truck Pct	NHS			
6.06	3,181	9.8	N			
0.41	2,850	11.2	Y			

**FY 2026-2031 Rebuild Illinois  
Highway Improvement Program  
District 4  
State Highways**

Route / Street	Location	Improvements	Est. Cost	County	MYP Years	
		TAMP Category			Past	Current
ILL 61	US 136 / ILL 336 TO 0.1 MI N OF LAMB RD IN COLMAR	CRACK & JOINT SEALING	\$200,000	MCDONOUGH	2	2026
		PRESERVATION - PAVEMENTS				
ILL 78	SPOON RIVER 3 MI N OF LAURA	BRIDGE REPLACEMENT	\$11,400,000	PEORIA	3	2027-2031
		RECONSTRUCTION - BRIDGES		<b>Structure Information</b> <div> <div>Str Number</div> <div>AADT</div> <div>Truck Pct</div> <div>NHS</div> </div> <div> <div>0720031</div> <div>2,450</div> <div>11</div> <div>N</div> </div>		
ILL 78 ILL 8	US 150 TO ILL 8 Miles = 6.54	DESIGNED OVERLAY	\$8,000,000	PEORIA	1	2026
		REHABILITATION - PAVEMENTS				
<b>Roadway Information</b> <div> <div>Miles</div> <div>AADT</div> <div>Truck Pct</div> <div>NHS</div> </div> <div> <div>6.54</div> <div>924</div> <div>12.6</div> <div>N</div> </div>						
ILL 78 ILL 116 E FORT ST S MAIN ST	ILL 78/116 (FORT ST): N LIGHTFOOT RD TO S MAIN ST & ILL 78 (S MAIN ST): FORT ST TO S OF E SPRING ST IN FARMINGTON	CRACK & JOINT SEALING	\$100,000	FULTON	2	2026
		PRESERVATION - PAVEMENTS				
ILL 78 OLD ILL 78	ILL 78: FORT ST IN FARMINGTON TO 0.2 MI N OF ALDER ST IN CANTON; OLD ILL 78: ILL 78 (N) TO ILL 78 (S) IN NORRIS Miles = 7.58	STANDARD OVERLAY DESIGNED OVERLAY	\$8,500,000	FULTON	2	2026
		REHABILITATION - PAVEMENTS				
<b>Roadway Information</b> <div> <div>Miles</div> <div>AADT</div> <div>Truck Pct</div> <div>NHS</div> </div> <div> <div>7.17</div> <div>3,978</div> <div>5.2</div> <div>Y</div> </div> <div> <div>0.30</div> <div>75</div> <div>0.0</div> <div>N</div> </div> <div> <div>0.11</div> <div>1,200</div> <div>2.4</div> <div>N</div> </div>						

**FY 2026-2031 Rebuild Illinois  
Highway Improvement Program  
District 4  
State Highways**

Route / Street	Location	Improvements	Est. Cost	County	MYP Years	
		TAMP Category			Past	Current
ILL 78	W BRANCH OF COPPERAS CREEK 0.5 MI N OF NORRIS	BRIDGE REPLACEMENT	\$1,300,000	FULTON	6	2027-2031
		RECONSTRUCTION - BRIDGES		<b>Structure Information</b> <u>Str Number</u> <u>AADT</u> <u>Truck Pct</u> <u>NHS</u> 0290013   3,800   4   Y		
ILL 78	ILL 78: N OF ALDER ST TO S OF BIG CREEK PARK IN CANTON; OLD ILL 78: ILL 78 (N) TO ILL 78 (S) IN CANTON Miles = 2.49	STANDARD OVERLAY	\$3,750,000	FULTON	1	2027-2031
		REHABILITATION - PAVEMENTS				
<b>Roadway Information</b>						
<u>Miles</u>	<u>AADT</u>	<u>Truck Pct</u>	<u>NHS</u>			
2.30	7,452	6.1	Y			
0.19		0.0	N			
ILL 78	BIG CREEK PARK TO ILL 9 (LOCUST ST) IN CANTON Miles = 0.69	DESIGNED OVERLAY	\$5,000,000	FULTON	3	2027-2031
		REHABILITATION - PAVEMENTS				
<b>Roadway Information</b>						
<u>Miles</u>	<u>AADT</u>	<u>Truck Pct</u>	<u>NHS</u>			
0.69	8,757	4.1	Y			
ILL 89	ILL 71 TO MARSHALL CO LINE Miles = 10.72	DESIGNED OVERLAY	\$7,800,000	PUTNAM	2	2027-2031
		REHABILITATION - PAVEMENTS				
<b>Roadway Information</b>						
<u>Miles</u>	<u>AADT</u>	<u>Truck Pct</u>	<u>NHS</u>			
10.72	1,920	16.3	N			
ILL 89	PUTNAM CO LINE TO ILL 17 Miles = 5.54	DESIGNED OVERLAY	\$7,000,000	MARSHALL	2	2026
		REHABILITATION - PAVEMENTS				
<b>Roadway Information</b>						
<u>Miles</u>	<u>AADT</u>	<u>Truck Pct</u>	<u>NHS</u>			
5.54	2,130	17.1	N			

**FY 2026-2031 Rebuild Illinois  
Highway Improvement Program  
District 4  
State Highways**

Route / Street	Location	Improvements	Est. Cost	County	MYP Years	
		TAMP Category			Past	Current
ILL 90 ILL 91	ILL 91 (N) IN PRINCEVILLE TO ILL 91 (S) N OF DUNLAP Miles = 4.31	DESIGNED OVERLAY	\$5,200,000	PEORIA	2	2026
<b>Roadway Information</b>		REHABILITATION - PAVEMENTS				
<u>Miles</u>	<u>AADT</u>	<u>Truck Pct</u>	<u>NHS</u>			
4.31	2,679	6.9	N			
ILL 90	ILL 90/91 JCT (E) TO ILL 40 Miles = 2.58	STANDARD OVERLAY	\$2,750,000	PEORIA	1	2026
<b>Roadway Information</b>		REHABILITATION - PAVEMENTS				
<u>Miles</u>	<u>AADT</u>	<u>Truck Pct</u>	<u>NHS</u>			
2.58	1,250	7.2	N			
ILL 91	AT NORTH CREEK, PRINCE RUN TRIB, MUD RUN CREEK & CAMP RUN CREEK	BRIDGE DECK OVERLAY BRIDGE REPAIR	\$1,900,000	PEORIA STARK	1	2027-2031
		PRESERVATION - BRIDGES				
ILL 91	0.1 MI S OF LEGION HALL RD TO GRANGE HALL RD Miles = 2.95	DESIGNED OVERLAY	\$4,000,000	PEORIA	1	2027-2031
<b>Roadway Information</b>		REHABILITATION - PAVEMENTS				
<u>Miles</u>	<u>AADT</u>	<u>Truck Pct</u>	<u>NHS</u>			
2.95	6,644	4.4	N			
ILL 94	JCT ILL 135 (S) TO HENDERSON CREEK OVERFLOW Miles = 6.45	DESIGNED OVERLAY	\$10,400,000	WARREN HENDERSON	1	2027-2031
<b>Roadway Information</b>		REHABILITATION - PAVEMENTS				
<u>Miles</u>	<u>AADT</u>	<u>Truck Pct</u>	<u>NHS</u>			
4.29	457	12.5	N			
2.16	550	10.9	N			

**FY 2026-2031 Rebuild Illinois  
Highway Improvement Program  
District 4  
State Highways**

Route / Street	Location	Improvements	Est. Cost	County	MYP Years	
		TAMP Category			Past	Current
ILL 94	HENDERSON CREEK OVERFLOW TO OLD US 34 IN BIGGSVILLE Miles = 11.01	DESIGNED OVERLAY	\$15,000,000	HENDERSON	2	2027-2031
<b>Roadway Information</b>		REHABILITATION - PAVEMENTS				
<u>Miles</u>	<u>AADT</u>	<u>Truck Pct</u>	<u>NHS</u>			
11.01	463	12.7	N			
ILL 94 OLD US 34	OLD US 34: AT OLD TOM CREEK 0.6 MI E OF CHURCH ST; ILL 94: AT HONEY CREEK 1.3 MI N OF CR 400N & AT HENDERSON OVERFLOW 0.3 MI S OF TR 29  <i>BRIDGE BUNDLING PROJECT.</i>	BRIDGE REPLACEMENT	\$5,280,000	HENDERSON	4	2027-2031
		RECONSTRUCTION - BRIDGES				
				<b>Structure Information</b>		
				<u>Str Number</u>	<u>AADT</u>	<u>Truck Pct</u> <u>NHS</u>
				0360003	200	6 N
				0360010	1,350	11 N
				0360022	275	15 N
ILL 94	ILL 116 TO 300N Miles = 5.84	DESIGNED OVERLAY	\$7,000,000	HENDERSON	1	2026
<b>Roadway Information</b>		REHABILITATION - PAVEMENTS				
<u>Miles</u>	<u>AADT</u>	<u>Truck Pct</u>	<u>NHS</u>			
5.84	1,286	10.6	N			
ILL 94	STREAM 1.1 MI N OF STRONGHURST	CULVERT REPLACEMENT	\$1,000,000	HENDERSON	4	2027-2031
		MISCELLANEOUS IMPROVEMENTS				

**FY 2026-2031 Rebuild Illinois  
Highway Improvement Program  
District 4  
State Highways**

Route / Street	Location	Improvements	Est. Cost	County	MYP Years	
		TAMP Category			Past	Current
ILL 94	1500E TO HANCOCK CO LINE Miles = 7.32	DESIGNED OVERLAY	\$8,000,000	HENDERSON	1	2027-2031
<b>Roadway Information</b>		REHABILITATION - PAVEMENTS				
<u>Miles</u>	<u>AADT</u>	<u>Truck Pct</u>	<u>NHS</u>			
4.23	900	12.2	N			
3.09	1,050	9.5	N			
ILL 96	W OF BENTON ST IN LOMAX TO OAK ST IN DALLAS CITY Miles = 5.47	DESIGNED OVERLAY	\$6,000,000	HENDERSON HANCOCK	3	2027-2031
<b>Roadway Information</b>		REHABILITATION - PAVEMENTS				
<u>Miles</u>	<u>AADT</u>	<u>Truck Pct</u>	<u>NHS</u>			
0.20	1,950	8.2	N			
5.13	1,512	10.6	N			
0.14		0.0	N			
ILL 96	0.2 MI E OF HANCOCK CO LINE	CULVERT REPLACEMENT	\$1,000,000	HENDERSON	8	2027-2031
		MISCELLANEOUS IMPROVEMENTS				
ILL 97	S OF LITTLERS CREEK TO ILL 116 Miles = 2.92	DESIGNED OVERLAY	\$12,600,000	KNOX FULTON	7	2027-2031
<b>Roadway Information</b>		REHABILITATION - PAVEMENTS				
<u>Miles</u>	<u>AADT</u>	<u>Truck Pct</u>	<u>NHS</u>			
0.52	1,200	13.3	N			
2.40	1,319	18.1	N			

**FY 2026-2031 Rebuild Illinois  
Highway Improvement Program  
District 4  
State Highways**

Route / Street	Location	Improvements	Est. Cost	County	MYP Years	
		TAMP Category			Past	Current
ILL 97	S OF LITTLERS CREEK TO ILL 116	UTILITY ADJUSTMENT	\$500,000	KNOX FULTON	7	2027-2031
		REHABILITATION - PAVEMENTS				
ILL 98	ILL 29 TO 0.2 MI E OF PARKWAY DR Miles = 1.35	DESIGNED OVERLAY	\$2,400,000	TAZEWELL	2	2026
		REHABILITATION - PAVEMENTS				
<b>Roadway Information</b>						
<u>Miles</u>	<u>AADT</u>	<u>Truck Pct</u>	<u>NHS</u>			
1.35	5,001	5.6	N			
ILL 98 ILL 29	ILL 98 AT LICK CREEK & LICK CREEK TRIB; ILL 29 AT LITTLE LICK CREEK	BRIDGE DECK OVERLAY BRIDGE REPAIR	\$1,900,000	TAZEWELL	1	2027-2031
		PRESERVATION - BRIDGES				
ILL 98	0.2 MI E OF PARKWAY DR IN NORTH PEKIN TO 0.2 MI W OF FLINT ST IN MORTON Miles = 6.30	DESIGNED OVERLAY CULVERT REPLACEMENT	\$25,000,000	TAZEWELL	2	2027-2031
		REHABILITATION - PAVEMENTS				
<b>Roadway Information</b>						
<u>Miles</u>	<u>AADT</u>	<u>Truck Pct</u>	<u>NHS</u>			
4.78	3,919	5.7	N			
1.34	4,156	5.8	N			
0.18	4,150	6.0	N			
ILL 100	US 136 TO 0.4 MI S OF SCHUYLER CO LINE Miles = 10.48	CAPE SEAL	\$1,500,000	FULTON SCHUYLER	2	2026
		PRESERVATION - PAVEMENTS				

**FY 2026-2031 Rebuild Illinois  
Highway Improvement Program  
District 4  
State Highways**

Route / Street	Location	Improvements	Est. Cost	County	MYP Years	
		TAMP Category			Past	Current
ILL 116	TR 154 (115TH ST) TO KNOX CO LINE	CRACK & JOINT SEALING	\$160,000	WARREN	1	2027-2031
		PRESERVATION - PAVEMENTS				
ILL 116	CEDAR CREEK 0.1 MI E OF WARREN CO LINE 2 MI W OF ILL 41	BRIDGE NEW DECK BRIDGE REPAIR BRIDGE SUPERSTRUCTURE REHAB	\$3,800,000	KNOX	2	2027-2031
		REHABILITATION - BRIDGES		<b>Structure Information</b> <u>Str Number</u> <u>AADT</u> <u>Truck Pct</u> <u>NHS</u> 0480070   1,100   22   N		
ILL 116	SPOON RIVER AT LONDON MILLS WCL	BRIDGE REPLACEMENT	\$21,600,000	FULTON	4	2027-2031
		RECONSTRUCTION - BRIDGES		<b>Structure Information</b> <u>Str Number</u> <u>AADT</u> <u>Truck Pct</u> <u>NHS</u> 0290050   1,600   17   N		
ILL 116	SPOON RIVER AT LONDON MILLS WCL	LAND ACQUISITION	\$463,000	FULTON	3	2027-2031
		RECONSTRUCTION - BRIDGES				
ILL 116	SPOON RIVER AT LONDON MILLS WCL	CONSTRUCTION ENGINEERING	\$600,000	FULTON	3	2027-2031
		RECONSTRUCTION - BRIDGES				

**FY 2026-2031 Rebuild Illinois  
Highway Improvement Program  
District 4  
State Highways**

Route / Street	Location	Improvements	Est. Cost	County	MYP Years	
		TAMP Category			Past	Current
ILL 116	SWEGLE CREEK E OF CH 2 IN LONDON MILLS	CULVERT REHABILITATION	\$1,200,000	FULTON	2	2027-2031
		REHABILITATION - BRIDGES		<b>Structure Information</b> <u>Str Number</u> <u>AADT</u> <u>Truck Pct</u> <u>NHS</u> 0292001   1,600   17   N		
ILL 116	FARMINGTON WCL TO JCT ILL 78 (S) Miles = 0.79	DESIGNED OVERLAY ADA IMPROVEMENTS	\$4,000,000	FULTON	1	2027-2031
		REHABILITATION - PAVEMENTS				
<b>Roadway Information</b> <u>Miles</u> <u>AADT</u> <u>Truck Pct</u> <u>NHS</u> 0.79   2,511   9.3   N						
ILL 116	KICKAPOO CREEK TO GRISWOLD ST Miles = 1.13	DESIGNED OVERLAY	\$3,500,000	PEORIA	2	2026
		REHABILITATION - PAVEMENTS				
<b>Roadway Information</b> <u>Miles</u> <u>AADT</u> <u>Truck Pct</u> <u>NHS</u> 1.13   6,888   3.2   Y						
ILL 116	WASHINGTON ST TO GRISWOLD ST IN PEORIA	RECONSTRUCTION	\$36,400,000	PEORIA	4	2027-2031
ILL 116 B	Miles = 3.06					
ILL 8						
ILL 8 B						
LINCOLN AVE						
HOWETT ST						
		RECONSTRUCTION - PAVEMENTS				
<b>Roadway Information</b> <u>Miles</u> <u>AADT</u> <u>Truck Pct</u> <u>NHS</u> 1.54   3,605   4.2   Y 1.52   3,687   5.8   Y						

**FY 2026-2031 Rebuild Illinois  
Highway Improvement Program  
District 4  
State Highways**

Route / Street	Location	Improvements	Est. Cost	County	MYP Years	
		TAMP Category			Past	Current
ILL 116 ILL 116 B ILL 8 ILL 8 B LINCOLN AVE HOWETT ST	WASHINGTON ST TO GRISWOLD ST IN PEORIA	P.E. (PHASE II)	\$2,000,000	PEORIA	3	2027-2031
		RECONSTRUCTION - PAVEMENTS				
ILL 116 ILL 116 B ILL 8 ILL 8 B LINCOLN AVE HOWETT ST	WASHINGTON ST TO GRISWOLD ST IN PEORIA	LAND ACQUISITION	\$800,000	PEORIA	3	2027-2031
		RECONSTRUCTION - PAVEMENTS				
ILL 116 ILL 116 B ILL 8 ILL 8 B LINCOLN AVE HOWETT ST	WASHINGTON ST TO GRISWOLD ST IN PEORIA	UTILITY ADJUSTMENT	\$500,000	PEORIA	3	2027-2031
		RECONSTRUCTION - PAVEMENTS				

**FY 2026-2031 Rebuild Illinois  
Highway Improvement Program  
District 4  
State Highways**

Route / Street	Location	Improvements	Est. Cost	County	MYP Years	
		TAMP Category			Past	Current
ILL 116 ILL 116 B ILL 8 ILL 8 B LINCOLN AVE HOWETT ST	WASHINGTON ST TO GRISWOLD ST IN PEORIA	CONSTRUCTION ENGINEERING	\$3,000,000	PEORIA	3	2027-2031
		RECONSTRUCTION - PAVEMENTS				
ILL 116 US 24 US 150	N OF I-74 TO S OF HIGHVIEW RD	CRACK & JOINT SEALING	\$110,000	TAZEWELL	1	2027-2031
		PRESERVATION - PAVEMENTS				
ILL 116 ILL 116 US 150	AT ILL 116 RAMP (NB) TO US 150 (WB)	BRIDGE DECK OVERLAY BRIDGE JOINT REPLACE/REPAIR	\$1,000,000	TAZEWELL	2	2026
		PRESERVATION - BRIDGES				
ILL 116 ILL 117	N 7TH ST IN ROANOKE TO ILL 116 (E) Miles = 6.25	DESIGNED OVERLAY	\$7,500,000	WOODFORD	1	2027-2031
		REHABILITATION - PAVEMENTS				
<b>Roadway Information</b>						
<u>Miles</u>	<u>AADT</u>	<u>Truck Pct</u>	<u>NHS</u>			
6.25	2,830	17.2	N			

**FY 2026-2031 Rebuild Illinois  
Highway Improvement Program  
District 4  
State Highways**

Route / Street	Location	Improvements	Est. Cost	County	MYP Years	
		TAMP Category			Past	Current
ILL 117	N OF LAROSE RD TO ILL 116(E) Miles = 9.13	DESIGNED OVERLAY	\$11,119,000	MARSHALL WOODFORD	1	2027-2031
<b>Roadway Information</b>		REHABILITATION - PAVEMENTS				
<u>Miles</u>	<u>AADT</u>	<u>Truck Pct</u>	<u>NHS</u>			
4.06	688	15.3	N			
5.07	793	16.7	N			
ILL 122	OVER IC RR SPUR IN DELAVAN	BRIDGE REPLACEMENT	\$4,000,000	TAZEWELL	1	2027-2031
		RECONSTRUCTION - BRIDGES				
				<b>Structure Information</b>		
				<u>Str Number</u>	<u>AADT</u>	<u>Truck Pct</u> <u>NHS</u>
				0900111	1,750	10 N
ILL 122	W OF I-155 TO 2.1 MI E OF HOPEDALE Miles = 5.07	DESIGNED OVERLAY	\$6,500,000	TAZEWELL	2	2026
<b>Roadway Information</b>		REHABILITATION - PAVEMENTS				
<u>Miles</u>	<u>AADT</u>	<u>Truck Pct</u>	<u>NHS</u>			
4.78	1,764	8.0	N			
0.29	1,060	29.5	N			
ILL 122	2.1 MI E OF HOPEDALE TO MCLEAN CO LINE Miles = 5.83	DESIGNED OVERLAY	\$7,000,000	TAZEWELL	2	2026
<b>Roadway Information</b>		REHABILITATION - PAVEMENTS				
<u>Miles</u>	<u>AADT</u>	<u>Truck Pct</u>	<u>NHS</u>			
5.83	1,281	8.6	N			
ILL 135	DAVID'S CREEK 0.5 MI S OF LITTLE YORK	BRIDGE REPLACEMENT	\$1,200,000	WARREN	1	2027-2031
		RECONSTRUCTION - BRIDGES				
				<b>Structure Information</b>		
				<u>Str Number</u>	<u>AADT</u>	<u>Truck Pct</u> <u>NHS</u>
				0940019	1,150	16 N

**FY 2026-2031 Rebuild Illinois  
Highway Improvement Program  
District 4  
State Highways**

Route / Street	Location	Improvements	Est. Cost	County	MYP Years	
		TAMP Category			Past	Current
ILL 167	0.1 MI W OF WEST ST IN VICTORIA TO ILL 180 Miles = 3.30	DESIGNED OVERLAY	\$6,600,000	KNOX	18	2027-2031
<b>Roadway Information</b>		REHABILITATION - PAVEMENTS				
<u>Miles</u>	<u>AADT</u>	<u>Truck Pct</u>	<u>NHS</u>			
3.30	688	10.6	N			
ILL 251	ILL 251: WENONA NCL TO ILL 17 (W); WESTMONT ST: ILL 251 TO S OF CR 800N Miles = 2.48	DESIGNED OVERLAY ADA IMPROVEMENTS	\$12,000,000	MARSHALL	1	2027-2031
ILL 17		REHABILITATION - PAVEMENTS				
<u>Miles</u>	<u>AADT</u>	<u>Truck Pct</u>	<u>NHS</u>			
2.07	1,741	10.6	N			
0.15	175	0.0	N			
0.26	750	5.3	N			
ILL 251	ILL 17 TO WOODFORD CO LINE Miles = 6.94	DESIGNED OVERLAY	\$8,400,000	LASALLE MARSHALL	1	2027-2031
<b>Roadway Information</b>		REHABILITATION - PAVEMENTS				
<u>Miles</u>	<u>AADT</u>	<u>Truck Pct</u>	<u>NHS</u>			
6.66	1,215	55.1	N			
0.28	1,388	16.2	N			
ILL 251	ILL 116 (W) TO EL PASO NCL Miles = 7.51	DESIGNED OVERLAY	\$6,000,000	WOODFORD	2	2027-2031
<b>Roadway Information</b>		REHABILITATION - PAVEMENTS				
<u>Miles</u>	<u>AADT</u>	<u>Truck Pct</u>	<u>NHS</u>			
7.51	1,476	8.7	N			

**FY 2026-2031 Rebuild Illinois  
Highway Improvement Program  
District 4  
State Highways**

Route / Street	Location	Improvements	Est. Cost	County	MYP Years	
		TAMP Category			Past	Current
ILL 336 US 136 ILL 110 NW MACOMB BYP	0.6 MI S OF US 136 TO US 67 (N)	CRACK & JOINT SEALING	\$200,000	MCDONOUGH	2	2026
		PRESERVATION - PAVEMENTS				
20TH ST NORTH ST	20TH ST: US 34 TO NORTH ST IN KIRKWOOD; NORTH ST: 20TH ST TO US 34 IN KIRKWOOD Miles = 1.98	DESIGNED OVERLAY	\$1,530,000	WARREN	4	2026
		REHABILITATION - PAVEMENTS				
<b>Roadway Information</b>						
<u>Miles</u>	<u>AADT</u>	<u>Truck Pct</u>	<u>NHS</u>			
1.88	382	0.0	N			
0.10	375	0.0	N			
1500N	S HENDERSON CREEK 0.3 MI E OF ILL 94	BRIDGE REPLACEMENT SCOUR MITIGATION	\$5,000,000	HENDERSON	9	2027-2031
		RECONSTRUCTION - BRIDGES				
				<b>Structure Information</b>		
				<u>Str Number</u>	<u>AADT</u>	<u>Truck Pct</u> <u>NHS</u>
				0360028	200	6 N
ADAMS ST	OVER BNSF RR & UP RR AT PEORIA WCL	BRIDGE REPLACEMENT	\$59,500,000	PEORIA	9	2027-2031
		ILLINOIS SPECIAL BRIDGE PROGRAM PROJECT.				
		RECONSTRUCTION - BRIDGES				
				<b>Structure Information</b>		
				<u>Str Number</u>	<u>AADT</u>	<u>Truck Pct</u> <u>NHS</u>
				0720012	9,000	10 Y
				0720133	9,000	10 Y

**FY 2026-2031 Rebuild Illinois  
Highway Improvement Program  
District 4  
State Highways**

Route / Street	Location	Improvements	Est. Cost	County	MYP Years	
		TAMP Category			Past	Current
CH 17	AT SPOON RIVER 0.5 MI E OF 1700E RD	BRIDGE NEW DECK BRIDGE PAINTING BRIDGE SUPERSTRUCTURE REHAB REHABILITATION - BRIDGES	\$2,000,000	KNOX	2	2027-2031
		<b>Structure Information</b> <u>Str Number</u> <u>AADT</u> <u>Truck Pct</u> <u>NHS</u> 0483362   125   26   N				
DR M L KING JR DR	ILL 116 (HARMON HWY) TO WESTERN AVE IN WEST PEORIA Miles = 0.96	DESIGNED OVERLAY ADA IMPROVEMENTS REHABILITATION - PAVEMENTS	\$3,373,000	PEORIA	2	2027-2031
KEITHSBURG RD	ILL 17 TO MAIN ST IN KEITHSBURG Miles = 5.96	SMART OVERLAY PRESERVATION - PAVEMENTS	\$2,980,000	MERCER	2	2027-2031
MAIN ST	0.2 MI E OF MICHIGAN AVE TO 0.1 MI E OF SOANGETAHA RD IN GALESBURG Miles = 0.40	DESIGNED OVERLAY REHABILITATION - PAVEMENTS	\$900,000	KNOX	1	2026
		<b>Roadway Information</b> <u>Miles</u> <u>AADT</u> <u>Truck Pct</u> <u>NHS</u> 0.23   5,117   5.3   Y 0.17   2,597   4.0   N				
OLD ILL 121	MACKINAW RIVER	BRIDGE REPLACEMENT RECONSTRUCTION - BRIDGES	\$12,000,000	TAZEWELL	4	2027-2031
		<b>Structure Information</b> <u>Str Number</u> <u>AADT</u> <u>Truck Pct</u> <u>NHS</u> 0900087   75   21   N				

**FY 2026-2031 Rebuild Illinois  
Highway Improvement Program  
District 4  
State Highways**

Route / Street	Location	Improvements	Est. Cost	County	MYP Years	
		TAMP Category			Past	Current
OSCEOLA RD	E OSCEOLA RD TO ILL 93 Miles = 2.30	DESIGNED OVERLAY	\$2,500,000	STARK	4	2026
<b>Roadway Information</b> <u>Miles</u> <u>AADT</u> <u>Truck Pct</u> <u>NHS</u> 2.30   75   22.7   N		REHABILITATION - PAVEMENTS				
SHERRARD RD CH 2	US 67 TO 5TH AVE IN SHERRARD Miles = 4.20	DESIGNED OVERLAY COLD IN-PLACE RECYCLING	\$4,200,000	MERCER	3	2027-2031
<b>Roadway Information</b> <u>Miles</u> <u>AADT</u> <u>Truck Pct</u> <u>NHS</u> 4.20   651   0.0   N		REHABILITATION - PAVEMENTS				
VARIOUS	ON-CALL ENGINEERING	CONSTRUCTION ENGINEERING	\$1,200,000	VARIOUS	4	2027-2031
BRIDGE BUNDLING PROJECT.		MISCELLANEOUS IMPROVEMENTS				
VARIOUS	BRIDGE DECK SEALING	BRIDGE DECK SEALING	\$400,000	DISTRICT-WIDE	4	2026
		PRESERVATION - BRIDGES				
VARIOUS	BRIDGE DECK SEALING	BRIDGE DECK SEALING	\$2,300,000	DISTRICT-WIDE	3	2027-2031
		PRESERVATION - BRIDGES				

**FY 2026-2031 Rebuild Illinois  
Highway Improvement Program  
District 4  
State Highways**

Route / Street	Location	Improvements	Est. Cost	County	MYP Years	
		TAMP Category			Past	Current
VARIOUS	CULVERT LINING AT VARIOUS LOCATIONS	CULVERT REPAIR	\$4,000,000	VARIOUS	2	2027-2031
		MISCELLANEOUS IMPROVEMENTS				
VARIOUS	STRUCTURE PRESERVATION	MISCELLANEOUS	\$37,597,000	DISTRICT-WIDE	4	2027-2031
		PRESERVATION - BRIDGES				
VARIOUS	PAVEMENT PRESERVATION	SMART OVERLAY	\$37,600,000	DISTRICT-WIDE	4	2027-2031
		PRESERVATION - PAVEMENTS				
VARIOUS	ADA IMPROVEMENTS	ADA IMPROVEMENTS PEDESTRIAN SIGNALS	\$400,000	DISTRICT-WIDE	6	2026
		MISCELLANEOUS IMPROVEMENTS				
VARIOUS	ADA IMPROVEMENTS	ADA IMPROVEMENTS PEDESTRIAN SIGNALS	\$5,200,000	DISTRICT-WIDE	5	2027-2031
		MISCELLANEOUS IMPROVEMENTS				
VARIOUS	MISCELLANEOUS LAND ACQUISITION	LAND ACQUISITION	\$100,000	DISTRICT-WIDE	1	2026
		MISCELLANEOUS IMPROVEMENTS				

**FY 2026-2031 Rebuild Illinois  
Highway Improvement Program  
District 4  
State Highways**

Route / Street	Location	Improvements	Est. Cost	County	MYP Years	
		TAMP Category			Past	Current
VARIOUS	ON-CALL CONSTRUCTION INSPECTION	CONSTRUCTION ENGINEERING	\$7,000,000	DISTRICT-WIDE	4	2026
		MISCELLANEOUS IMPROVEMENTS				
VARIOUS	ON-CALL CONSTRUCTION INSPECTION	CONSTRUCTION ENGINEERING	\$25,000,000	DISTRICT-WIDE	4	2027-2031
		MISCELLANEOUS IMPROVEMENTS				
VARIOUS	ON-CALL ENGINEERING	P.E. (PHASE I) P.E. (PHASE II) P.E. SOILS (PHASE I) P.E. PROJECT MANAGERS	\$12,500,000	DISTRICT-WIDE	4	2026
		MISCELLANEOUS IMPROVEMENTS				
VARIOUS	ON-CALL ENGINEERING	P.E. (PHASE I) P.E. (PHASE II) P.E. SOILS (PHASE I)	\$46,000,000	DISTRICT-WIDE	4	2027-2031
		MISCELLANEOUS IMPROVEMENTS				
VARIOUS	ON-CALL ENGINEERING FOR MAINTENANCE SERVICES	P.E. (PHASE I) P.E. (PHASE II) CONSTRUCTION ENGINEERING	\$1,250,000	DISTRICT-WIDE	2	2026
		MISCELLANEOUS IMPROVEMENTS				

**FY 2026-2031 Rebuild Illinois  
Highway Improvement Program  
District 4  
State Highways**

Route / Street	Location	Improvements	Est. Cost	County	MYP Years	
		TAMP Category			Past	Current
VARIOUS	ON-CALL ENGINEERING FOR MAINTENANCE SERVICES	P.E. (PHASE I)	\$10,000,000	DISTRICT-WIDE	2	2027-2031
		P.E. (PHASE II)				
		CONSTRUCTION ENGINEERING				
		MISCELLANEOUS IMPROVEMENTS				
VARIOUS	PROGRAM MGT FOR PROGRAM DEVELOPMENT	P.E. PROJECT MANAGERS	\$3,000,000	DISTRICT-WIDE	2	2026
		MISCELLANEOUS IMPROVEMENTS				
VARIOUS	LOCAL ROADS CONSULTANT	P.E. PROJECT MANAGERS	\$500,000	DISTRICT-WIDE	1	2026
		MISCELLANEOUS IMPROVEMENTS				
VARIOUS	MISCELLANEOUS SURVEY ENGINEERING	PRELIMINARY ENGINEERING	\$1,000,000	DISTRICT-WIDE	4	2026
		P.E. SURVEYS (PHASE I)				
		P.E. SURVEYS (PHASE II)				
		P.E. SURVEYS (ROW)				
VARIOUS	MISCELLANEOUS SURVEY ENGINEERING	MISCELLANEOUS IMPROVEMENTS	\$5,000,000	DISTRICT-WIDE	4	2027-2031
		MISCELLANEOUS IMPROVEMENTS				

**FY 2026-2031 Rebuild Illinois  
Highway Improvement Program  
District 4  
State Highways**

Route / Street	Location	Improvements	Est. Cost	County	MYP Years	
		TAMP Category			Past	Current
VARIOUS	CONSULTANT MANAGERS - MATERIALS	CE QA/MATERIALS TESTING	\$1,000,000	DISTRICT-WIDE	4	2026
		MISCELLANEOUS IMPROVEMENTS				
VARIOUS	CONSULTANT MANAGERS - MATERIALS	CE QA/MATERIALS TESTING	\$5,000,000	DISTRICT-WIDE	4	2027-2031
		MISCELLANEOUS IMPROVEMENTS				
VARIOUS	PATCHING	PATCHING	\$1,248,000	DISTRICT-WIDE	1	2026
		MISCELLANEOUS IMPROVEMENTS				
VARIOUS	ON CALL SOIL BORINGS	P.E. SOILS (PHASE I) P.E. SOILS (PHASE II)	\$1,000,000	DISTRICT-WIDE	4	2026
		MISCELLANEOUS IMPROVEMENTS				
VARIOUS	ON CALL SOIL BORINGS	P.E. SOILS (PHASE I) P.E. SOILS (PHASE II)	\$3,500,000	DISTRICT-WIDE	4	2027-2031
		MISCELLANEOUS IMPROVEMENTS				
VARIOUS	HWY SAFETY IMPROVEMENT PROGRAM PROJECTS	SAFETY IMPROVEMENTS	\$2,071,000	DISTRICT-WIDE	6	2026
		SAFETY				

**FY 2026-2031 Rebuild Illinois  
Highway Improvement Program  
District 4  
State Highways**

Route / Street	Location	Improvements	Est. Cost	County	MYP Years	
		TAMP Category			Past	Current
VARIOUS	HWY SAFETY IMPROVEMENT PROGRAM PROJECTS	SAFETY IMPROVEMENTS	\$19,348,000	DISTRICT-WIDE	5	2027-2031
		SAFETY				

**DISTRICT 4**

**FY 2026-2029**

**PROPOSED LOCAL PROJECTS**

**FY 2026-2029 Rebuild Illinois  
Highway Improvement Program  
District 4  
Local Highways**

Route / Street	Location	Improvements	Est. Cost	County	MYP Years	
		TAMP Category			Past	Current
BROADWAY ST	14TH ST TO PARKWAY DR IN PEKIN Miles = 0.69	STANDARD OVERLAY	\$3,600,000	TAZEWELL	1	2027-2031
		REHABILITATION - PAVEMENTS				
CH 2 175TH AVE	5TH AVE TO 99TH ST	P.E. (PHASE I)	\$100,000	MERCER	2	2026
		REHABILITATION - PAVEMENTS				
CH 2 175TH AVE	5TH AVE TO 99TH ST Miles = 1.88	STANDARD OVERLAY	\$1,200,000	MERCER	2	2027-2031
		REHABILITATION - PAVEMENTS				
CH 4 KNOXVILLE RD	AT CAMP CREEK 1.5 MI N OF SWEDONA	P.E. (PHASE I) P.E. (PHASE II)	\$192,000	MERCER	5	2026
		RECONSTRUCTION - BRIDGES				
CH 4 PANOLA BLKTP	AT PANTHER CREEK 2.5 MI W OF PANOLA	BRIDGE REPLACEMENT	\$1,630,000	WOODFORD	2	2027-2031
		RECONSTRUCTION - BRIDGES				
CH 4 PANOLA BLKTP	AT PANTHER CREEK 2.5 MI W OF PANOLA	CONSTRUCTION ENGINEERING	\$180,000	WOODFORD	2	2027-2031
		RECONSTRUCTION - BRIDGES				

**FY 2026-2029 Rebuild Illinois  
Highway Improvement Program  
District 4  
Local Highways**

Route / Street	Location	Improvements	Est. Cost	County	MYP Years	
		TAMP Category			Past	Current
CH 6 WESTERN AVE	0.5 MI E OF 1000 E RD TO 2.5 MI W OF ILL 29 Miles = 1.34	RELOCATION	\$7,926,000	MARSHALL	9	2027-2031
		RECONSTRUCTION - PAVEMENTS				
CH 6 WESTERN AVE	0.5 MI E OF 1000 E RD TO 2.5 MI W OF ILL 29	CONSTRUCTION ENGINEERING	\$634,000	MARSHALL	9	2027-2031
		RECONSTRUCTION - PAVEMENTS				
CH 7 225TH AVE	AT CEDAR CREEK 3.4 MI NE OF MONMOUTH	BRIDGE REPLACEMENT	\$1,705,000	WARREN	6	2026
	ILLINOIS SPECIAL BRIDGE PROGRAM LOCAL PROJECT; CONTINGENT UPON LOCAL AGENCY PROVIDING MATCHING FUNDS.					
		RECONSTRUCTION - BRIDGES				
CH 7 225TH AVE	AT CEDAR CREEK 3.4 MI NE OF MONMOUTH	CONSTRUCTION ENGINEERING	\$119,000	WARREN	2	2026
	ILLINOIS SPECIAL BRIDGE PROGRAM LOCAL PROJECT; CONTINGENT UPON LOCAL AGENCY PROVIDING MATCHING FUNDS.					
		RECONSTRUCTION - BRIDGES				
CH 8 BERLIN RD	AT CAMP CREEK 0.4 MI N OF BELLINGHAM RD	BRIDGE REPLACEMENT	\$2,300,000	MCDONOUGH	4	2026
	ILLINOIS SPECIAL BRIDGE PROGRAM LOCAL PROJECT; CONTINGENT UPON LOCAL AGENCY PROVIDING MATCHING FUNDS.					
		RECONSTRUCTION - BRIDGES				

**FY 2026-2029 Rebuild Illinois  
Highway Improvement Program  
District 4  
Local Highways**

Route / Street	Location	Improvements	Est. Cost	County	MYP Years	
		TAMP Category			Past	Current
CH 8 BERLIN RD	AT CAMP CREEK 0.4 MI N OF BELLINGHAM RD	CONSTRUCTION ENGINEERING	\$160,000	MCDONOUGH	2	2026
ILLINOIS SPECIAL BRIDGE PROGRAM LOCAL PROJECT; CONTINGENT UPON LOCAL AGENCY PROVIDING MATCHING FUNDS.						
RECONSTRUCTION - BRIDGES						
CH 12	CH 7 TO US 150 Miles = 5.80	STANDARD OVERLAY	\$2,000,000	KNOX	7	2027-2031
REHABILITATION - PAVEMENTS						
CH 13 ROANOKE BLKTP	1300 N RD TO 1150 N RD Miles = 1.51	STANDARD OVERLAY WIDENING EXISTING PAVEMENT	\$2,650,000	WOODFORD	2	2027-2031
REHABILITATION - PAVEMENTS						
CH 13 ROANOKE BLKTP	AT SUGAR CREEK	BRIDGE REPLACEMENT	\$600,000	WOODFORD	2	2027-2031
RECONSTRUCTION - BRIDGES						
CH 13 ROANOKE BLKTP	1300 N RD TO 1150 N RD	CONSTRUCTION ENGINEERING	\$312,000	WOODFORD	2	2027-2031
REHABILITATION - PAVEMENTS						

**FY 2026-2029 Rebuild Illinois  
Highway Improvement Program  
District 4  
Local Highways**

Route / Street	Location	Improvements	Est. Cost	County	MYP Years	
		TAMP Category			Past	Current
CH 15 VALENTINE RD 900 E RD	AT LONE TREE DITCH 1.4 MI N OF US 34	BRIDGE REPLACEMENT	\$1,000,000	HENDERSON	2	2027-2031
ILLINOIS SPECIAL BRIDGE PROGRAM LOCAL PROJECT; CONTINGENT UPON LOCAL AGENCY PROVIDING MATCHING FUNDS.						
RECONSTRUCTION - BRIDGES						
CH 15 VALENTINE RD 900 E RD	AT LONE TREE DITCH 1.4 MI N OF US 34	CONSTRUCTION ENGINEERING	\$100,000	HENDERSON	2	2027-2031
ILLINOIS SPECIAL BRIDGE PROGRAM LOCAL PROJECT; CONTINGENT UPON LOCAL AGENCY PROVIDING MATCHING FUNDS.						
RECONSTRUCTION - BRIDGES						
CH 15 LOCK & DAM RD	900 E RD TO ILL 164 Miles = 3.16	CHIP SEAL-A1	\$500,000	HENDERSON	2	2027-2031
PRESERVATION - PAVEMENTS						
CH 16 BOTTOM RD	ILL 89 TO LA SALLE CO LINE Miles = 1.92	RECONSTRUCTION	\$994,000	PUTNAM	4	2027-2031
RECONSTRUCTION - PAVEMENTS						
CH 16 BOTTOM RD	ILL 89 TO LA SALLE CO LINE	CONSTRUCTION ENGINEERING	\$116,000	PUTNAM	4	2027-2031
RECONSTRUCTION - PAVEMENTS						

**FY 2026-2029 Rebuild Illinois  
Highway Improvement Program  
District 4  
Local Highways**

Route / Street	Location	Improvements	Est. Cost	County	MYP Years	
		TAMP Category			Past	Current
CH 21 DANVERS RD	AT ROCK CREEK S OF CONGERVILLE	BRIDGE REHABILITATION	\$1,075,000	WOODFORD	1	2027-2031
		REHABILITATION - BRIDGES				
CH 21 DANVERS RD	AT ROCK CREEK S OF CONGERVILLE	CONSTRUCTION ENGINEERING	\$120,000	WOODFORD	1	2027-2031
		REHABILITATION - BRIDGES				
CH 22 ALEXIS BLKTP	AT TOMS CREEK 0.5 MI N OF WARREN CO LINE	BRIDGE REPLACEMENT	\$1,000,000	MERCER	5	2026
		RECONSTRUCTION - BRIDGES				
CH 22 ALEXIS BLKTP	AT TOMS CREEK 0.5 MI N OF WARREN CO LINE	CONSTRUCTION ENGINEERING	\$100,000	MERCER	5	2026
		RECONSTRUCTION - BRIDGES				
CH 22 MULLER RD	0.1 MI E OF PINECREST DR IN EAST PEORIA TO 0.1 MI W OF JAY AVE IN MORTON Miles = 3.00	STANDARD OVERLAY WIDENING EXISTING PAVEMENT	\$7,120,000	TAZEWELL	4	2027-2031
		REHABILITATION - PAVEMENTS				
CH 22 MULLER RD	0.1 MI E OF PINECREST DR IN EAST PEORIA TO 0.1 MI W OF JAY AVE IN MORTON	CONSTRUCTION ENGINEERING	\$120,000	TAZEWELL	4	2027-2031
		REHABILITATION - PAVEMENTS				

**FY 2026-2029 Rebuild Illinois  
Highway Improvement Program  
District 4  
Local Highways**

Route / Street	Location	Improvements	Est. Cost	County	MYP Years	
		TAMP Category			Past	Current
CH 22D AKRON RD	AT KICKAPOO CREEK 0.2 MI E OF ILL 91	BRIDGE REPLACEMENT	\$1,100,000	PEORIA	3	2026
		RECONSTRUCTION - BRIDGES				
CH 25 CH 26	GALESBURG SCL TO W POINT DR Miles = 4.46	STANDARD OVERLAY	\$2,000,000	KNOX	4	2026
		REHABILITATION - PAVEMENTS				
CH 27	AT COPPERAS CREEK 1.2 MI E OF CANTON	BRIDGE REPLACEMENT	\$2,250,000	FULTON	1	2027-2031
		RECONSTRUCTION - BRIDGES				
CH 27	AT COPPERAS CREEK 1.2 MI E OF CANTON	CONSTRUCTION ENGINEERING	\$180,000	FULTON	1	2027-2031
		RECONSTRUCTION - BRIDGES				
CH 38 N SEVILLE RD	AT SHAW CREEK N OF SEVILLE	BRIDGE REPLACEMENT	\$2,500,000	FULTON	3	2027-2031
		RECONSTRUCTION - BRIDGES				
CH 38 N SEVILLE RD	AT SHAW CREEK N OF SEVILLE	CONSTRUCTION ENGINEERING	\$200,000	FULTON	3	2027-2031
		RECONSTRUCTION - BRIDGES				

**FY 2026-2029 Rebuild Illinois  
Highway Improvement Program  
District 4  
Local Highways**

Route / Street	Location	Improvements	Est. Cost	County	MYP Years	
		TAMP Category			Past	Current
CH 51R KICKAPOO CREEK RD	AT TRIB OF KICKAPOO CREEK N OF HANNA CITY RAIL-TRAIL IN PEORIA	BRIDGE REPLACEMENT	\$1,000,000	PEORIA	1	2027-2031
		RECONSTRUCTION - BRIDGES				
CH 52R RADNOR RD	ALTA LN TO WILLOW KNOLLS RD	P.E. (PHASE I)	\$820,000	PEORIA	1	2026
		RECONSTRUCTION - PAVEMENTS				
CH 52R RADNOR RD	0.1 MI N OF RIDGVIEW DR TO WILLOW KNOLLS RD IN PEORIA	P.E. (PHASE II)	\$400,000	PEORIA	1	2027-2031
		RECONSTRUCTION - PAVEMENTS				
CH 60D GLASFORD-CANTON RD	AT E BRANCH COPPERAS CREEK 0.5 MI NW OF SPRAGUE RD	BRIDGE NEW DECK	\$1,650,000	PEORIA	3	2027-2031
		REHABILITATION - BRIDGES				
CH 60D MAPLETON RD	W FIRST ST TO WHEELER RD IN MAPLETON Miles = 0.36	RECONSTRUCTION	\$2,660,000	PEORIA	1	2027-2031
		RECONSTRUCTION - PAVEMENTS				
CLOVERDALE RD	W OF WHITE CLOVER DR TO ILL 29 IN CHILLICOTHE Miles = 1.21	STANDARD OVERLAY	\$520,000	PEORIA	1	2026
		REHABILITATION - PAVEMENTS				

**FY 2026-2029 Rebuild Illinois  
Highway Improvement Program  
District 4  
Local Highways**

Route / Street	Location	Improvements	Est. Cost	County	MYP Years	
		TAMP Category			Past	Current
GLEN AVE	KNOXVILLE AVE TO PROSPECT RD	SIDEWALKS	\$134,000	PEORIA	1	2027-2031
		MISCELLANEOUS IMPROVEMENTS				
LINN ST	MAIN ST TO 5TH AVE IN CANTON Miles = 0.40	STANDARD OVERLAY CURB AND GUTTER DRAINAGE SIDEWALKS	\$1,050,000	FULTON	2	2027-2031
		REHABILITATION - PAVEMENTS				
MAIN ST	COURTLAND ST TO JACKSON ST (US 150) IN MORTON Miles = 1.27	STANDARD OVERLAY	\$1,100,000	TAZEWELL	1	2027-2031
		REHABILITATION - PAVEMENTS				
N MAIN ST	WOODFORD CO LINE TO US 24 N OF WASHINGTON Miles = 1.52	STANDARD OVERLAY	\$975,000	TAZEWELL	1	2027-2031
		REHABILITATION - PAVEMENTS				
NORTHMOOR RD	AT UNIVERSITY ST IN PEORIA	INTERSECTION RECONSTN	\$5,600,000	PEORIA	3	2026
		RECONSTRUCTION - PAVEMENTS				
RESERVOIR BLVD	CN&W RR TO STERLING AVE IN PEORIA Miles = 1.31	RECONSTRUCTION	\$5,000,000	PEORIA	1	2027-2031
		RECONSTRUCTION - PAVEMENTS				

**FY 2026-2029 Rebuild Illinois  
Highway Improvement Program  
District 4  
Local Highways**

Route / Street	Location	Improvements	Est. Cost	County	MYP Years	
		TAMP Category			Past	Current
S MAIN ST	WASHINGTON SQUARE TO GUTH RD IN WASHINGTON Miles = 0.89	STANDARD OVERLAY	\$535,000	TAZEWELL	1	2027-2031
		REHABILITATION - PAVEMENTS				
SNAG CREEK RD	AT SNAG CREEK S OF PLEASANT VIEW RD	BRIDGE REPLACEMENT	\$1,097,000	MARSHALL	3	2026
	ILLINOIS SPECIAL BRIDGE PROGRAM LOCAL PROJECT; CONTINGENT UPON LOCAL AGENCY PROVIDING MATCHING FUNDS.					
		RECONSTRUCTION - BRIDGES				
SNAG CREEK RD	AT SNAG CREEK S OF PLEASANT VIEW RD	CONSTRUCTION ENGINEERING	\$60,000	MARSHALL	3	2026
	ILLINOIS SPECIAL BRIDGE PROGRAM LOCAL PROJECT; CONTINGENT UPON LOCAL AGENCY PROVIDING MATCHING FUNDS.					
		RECONSTRUCTION - BRIDGES				
TR 141 FURROW RD	AT LOST CREEK 0.6 MI W OF TOWERLINE RD	BRIDGE REPLACEMENT	\$1,700,000	TAZEWELL	4	2026
		RECONSTRUCTION - BRIDGES				
TR 141 FURROW RD	AT LOST CREEK 0.6 MI W OF TOWERLINE RD	CONSTRUCTION ENGINEERING	\$109,000	TAZEWELL	4	2026
		RECONSTRUCTION - BRIDGES				

**FY 2026-2029 Rebuild Illinois  
Highway Improvement Program  
District 4  
Local Highways**

Route / Street	Location	Improvements	Est. Cost	County	MYP Years	
		TAMP Category			Past	Current
VARIOUS	VARIOUS LOCATIONS IN FULTON CO Miles = 37.00	CHIP SEAL-A1	\$1,500,000	FULTON	2	2027-2031
		PRESERVATION - PAVEMENTS				
VARIOUS	VARIOUS LOCATIONS IN FULTON CO	CHIP SEAL-A1	\$2,000,000	FULTON	1	2027-2031
		PRESERVATION - PAVEMENTS				
VARIOUS	VARIOUS LOCATIONS IN MCDONOUGH CO	CHIP SEAL-A1	\$750,000	MCDONOUGH	1	2027-2031
		PRESERVATION - PAVEMENTS				
VARIOUS	VARIOUS LOCATIONS IN MCDONOUGH CO Miles = 22.00	CHIP SEAL-A1	\$750,000	MCDONOUGH	2	2027-2031
		PRESERVATION - PAVEMENTS				
VARIOUS	VARIOUS LOCATIONS IN MCDONOUGH CO Miles = 35.00	CHIP SEAL-A2	\$602,000	MCDONOUGH	3	2026
		PRESERVATION - PAVEMENTS				
VARIOUS	VARIOUS LOCATIONS IN MCDONOUGH CO Miles = 30.00	CHIP SEAL-A2	\$600,000	MCDONOUGH	3	2027-2031
		PRESERVATION - PAVEMENTS				

**FY 2026-2029 Rebuild Illinois  
Highway Improvement Program  
District 4  
Local Highways**

Route / Street	Location	Improvements	Est. Cost	County	MYP Years	
		TAMP Category			Past	Current
VARIOUS	VARIOUS LOCATIONS IN STARK CO	CHIP SEAL-A1	\$400,000	STARK	1	2027-2031
		PRESERVATION - PAVEMENTS				
VARIOUS	VARIOUS LOCATIONS IN WARREN CO Miles = 41.13	CHIP SEAL-A1	\$640,000	WARREN	2	2026
		PRESERVATION - PAVEMENTS				
VARIOUS	VARIOUS LOCATIONS IN WARREN CO	CHIP SEAL-A1	\$900,000	WARREN	1	2027-2031
		PRESERVATION - PAVEMENTS				



## DISTRICT 5

 **2,825** LANE MILES  
OF HIGHWAYS

 **681** BRIDGES

 **9.2 MILLION**  
MILES OF TRAVEL  
DAILY

 **\$898 MILLION**  
FOR IMPROVEMENTS  
DURING FY 2026-2031

### MAJOR DISTRICT HIGHWAY PROJECTS BY COUNTY

#### CHAMPAIGN

- **I-57:** \$15.2 million for bridge replacement at Kirby Avenue (overhead) west of Champaign.
- **U.S. 150 (Prospect Avenue):** \$13.2 million for resurfacing 1.8 miles, intersection improvement and other improvements from Marketview Drive to Illinois 10 (Springfield Avenue) in Champaign.

#### DEWITT

- **U.S. 51:** \$26 million for reconstruction of 3 miles from McLean County line to Autumn Road south of Wapella.

#### DOUGLAS AND CHAMPAIGN

- **I-57:** \$21 million for resurfacing 12.1 miles from north of U.S. 36 to south of Sadorus Road.

#### DOUGLAS

- **Illinois 133:** \$35 million for resurfacing 11.9 miles, culvert replacements, utility adjustments, new shoulders, safety improvements and culvert extension from 0.5 mile east of I-57 to the Coles County line.

#### EDGAR

- **U.S. 150/Illinois 1:** \$22.9 million for resurfacing 16.7 miles (including cold milling on 6.5 miles), guardrail, ADA improvements, bridge deck overlay and land acquisition from U.S. 36 to south of Gibson Drive south of Paris.

#### MCLEAN

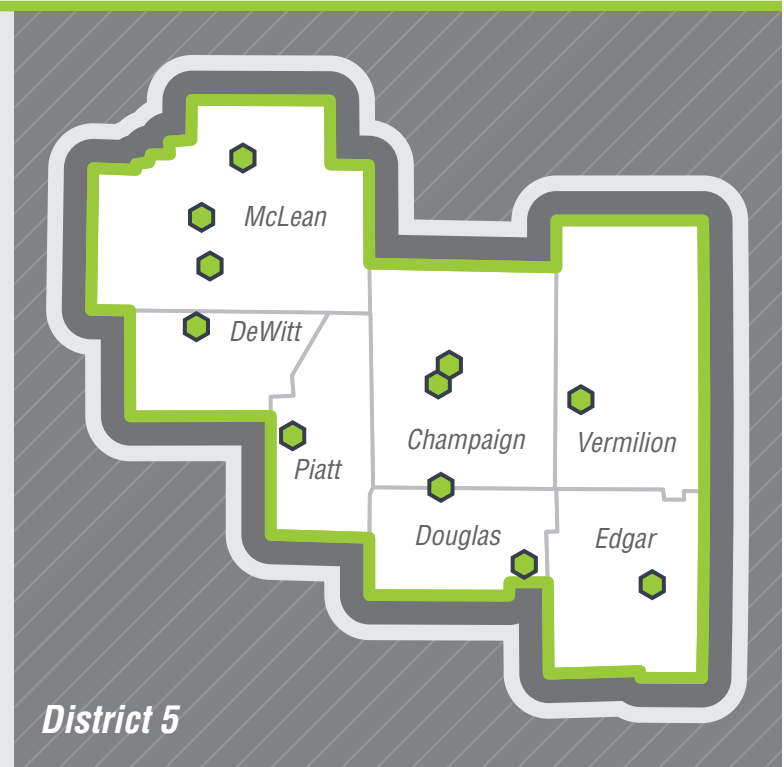
- **I-55:** \$26 million for resurfacing 9.6 miles from north of Pipeline Road northeast of Normal to south of County Highway 8 south of Lexington.
- **I-74:** \$16.5 million for resurfacing (using a preservation method) from east of U.S. 51 Business south of Bloomington to County Highway 36 at Downs.
- **U.S. 51 Business:** \$10 million for resurfacing 2.8 miles from Olive Street to Woodrig Road in Bloomington.

#### PIATT

- **I-72:** \$26.3 million for resurfacing 10 miles from the Macon County line to Illinois 105 north of Monticello.

#### VERMILION

- **I-74:** \$16.5 million for overhead bridge replacements at Township Road 102, County Highway 11 and Township Road 34B from north of Muncie to north of Fithian.



**FY 2026-2031 Rebuild Illinois  
Highway Improvement Program  
District 5  
State Highways**

Route / Street	Location	Improvements	Est. Cost	County	MYP Years	
		TAMP Category			Past	Current
I 39 US 51	AT I-55 (OVERHEAD) 0.4 MI W OF US 51 BUS; I-39 RAMP (SB) TO I-55 (SB) 0.1 MI N OF I-55; AT NORTHTOWN RD (TR 201B) (OVERHEAD) 0.5 MI N OF I-55	BRIDGE DECK OVERLAY	\$5,000,000	MCLEAN	4	2027-2031
		PRESERVATION - BRIDGES				
I 39 US 51	AT CH 8 1 MI S OF WOODFORD CO LINE; AT TR 157A 2.5 MI N OF I-55; AT US 51 BUS 0.2 MI W OF OLD US 51 (ALL OVERHEAD)	BRIDGE DECK OVERLAY	\$6,500,000	MCLEAN	3	2027-2031
		PRESERVATION - BRIDGES				
I 55	AT US 136 E OF MCLEAN	BRIDGE NEW DECK	\$6,600,000	MCLEAN	4	2026
		REHABILITATION - BRIDGES				
				Structure Information		
				Str Number	AADT	Truck Pct NHS
				0570154	10,800	37 Y
				0570155	10,800	37 Y
I 55	AT TIMBER CREEK 1 MI N OF FUNKS GROVE	BRIDGE DECK OVERLAY BRIDGE REPAIR	\$2,500,000	MCLEAN	4	2027-2031
		PRESERVATION - BRIDGES				
I 55 I 74 US 51	1.8 MI S OF SHIRLEY TO I-55/74 INTCHG SW OF BLOOMINGTON Miles = 4.99	DESIGNED OVERLAY	\$17,200,000	MCLEAN	7	2026
		REHABILITATION - PAVEMENTS				
				Roadway Information		
				Miles	AADT	Truck Pct NHS
				4.99	22,027	38.2 Y

**FY 2026-2031 Rebuild Illinois  
Highway Improvement Program  
District 5  
State Highways**

Route / Street	Location	Improvements	Est. Cost	County	MYP Years	
		TAMP Category			Past	Current
I 55	AT TOWANDA AVE (OVERHEAD) 1.7 MI E OF US 51	BRIDGE REPLACEMENT	\$6,500,000	MCLEAN	5	2027-2031
		RECONSTRUCTION - BRIDGES		<b>Structure Information</b> <u>Str Number</u> <u>AADT</u> <u>Truck Pct</u> <u>NHS</u> 0570118   2,650   6   N		
I 55	AT TOWANDA AVE (OVERHEAD) 1.7 MI E OF US 51	P.E. (PHASE I) P.E. (PHASE II)	\$750,000	MCLEAN	2	2026
		RECONSTRUCTION - BRIDGES				
I 55	0.9 MI N OF PIPELINE RD NE OF NORMAL TO 0.4 MI S OF CH 8 S OF LEXINGTON Miles = 9.55	DESIGNED OVERLAY	\$26,000,000	MCLEAN	2	2027-2031
		REHABILITATION - PAVEMENTS				
<b>Roadway Information</b> <u>Miles</u> <u>AADT</u> <u>Truck Pct</u> <u>NHS</u> 9.55   24,092   31.9   Y						
I 55	AT CH 29 (OVERHEAD) 0.5 MI N OF TOWANDA & AT MONEY CREEK 1.5 MI NE OF TOWANDA	BRIDGE DECK OVERLAY	\$5,500,000	MCLEAN	5	2026
		PRESERVATION - BRIDGES				
I 55	AT MACKINAW RIVER 2 MI SW OF LEXINGTON & AT TURKEY CREEK 1.5 MI SW OF LEXINGTON	BRIDGE DECK OVERLAY	\$7,000,000	MCLEAN	4	2026
		PRESERVATION - BRIDGES				

**FY 2026-2031 Rebuild Illinois  
Highway Improvement Program  
District 5  
State Highways**

Route / Street	Location	Improvements	Est. Cost	County	MYP Years	
		TAMP Category			Past	Current
I 55	AT CH 8 (OVERHEAD) 1 MI W OF LEXINGTON	BRIDGE DECK OVERLAY	\$3,000,000	MCLEAN	5	2027-2031
		PRESERVATION - BRIDGES				
I 55 BUS VETERANS PKWY	AT US 51 & NS RR S OF BLOOMINGTON  <i>ILLINOIS SPECIAL BRIDGE PROGRAM PROJECT.</i>	BRIDGE DECK OVERLAY	\$6,500,000	MCLEAN	2	2027-2031
		PRESERVATION - BRIDGES				
I 55 BUS VETERANS PKWY	AT UP RR & OLD ROUTE 66 2.8 MI N OF ILL 9  <i>ILLINOIS SPECIAL BRIDGE PROGRAM PROJECT.</i>	BRIDGE DECK OVERLAY	\$8,600,000	MCLEAN	2	2027-2031
		PRESERVATION - BRIDGES				
I 57	AT MARKET ST (OVERHEAD) N OF CHAMPAIGN	BRIDGE DECK OVERLAY	\$1,200,000	CHAMPAIGN	1	2027-2031
		PRESERVATION - BRIDGES				
I 57	COLES CO LINE TO 0.3 MI N OF US 36 (VARIOUS STRUCTURES)	BRIDGE DECK OVERLAY	\$6,500,000	DOUGLAS	4	2027-2031
		PRESERVATION - BRIDGES				

**FY 2026-2031 Rebuild Illinois  
Highway Improvement Program  
District 5  
State Highways**

Route / Street		Location	Improvements	Est. Cost	County	MYP Years	
			TAMP Category			Past	Current
I 57		0.3 MI N OF US 36 TO S OF SADORUS RD Miles = 12.09	DESIGNED OVERLAY	\$21,000,000	DOUGLAS CHAMPAIGN	6	2027-2031
Roadway Information			REHABILITATION - PAVEMENTS				
Miles	AADT	Truck Pct	NHS				
6.44	22,774	39.8	Y				
5.65	22,100	40.7	Y				
I 57		AT KIRBY AVE (OVERHEAD) W OF CHAMPAIGN	BRIDGE REPLACEMENT	\$15,000,000	CHAMPAIGN	11	2027-2031
			RECONSTRUCTION - BRIDGES	Structure Information			
					Str Number	AADT	Truck Pct NHS
					0100103	8,850	2 N
I 57		AT KIRBY AVE (OVERHEAD) W OF CHAMPAIGN	P.E. (PHASE I) P.E. (PHASE II)	\$200,000	CHAMPAIGN	1	2026
			RECONSTRUCTION - BRIDGES				
I 57		AT I-74 INTCHG	CONSTRUCTION ENGINEERING	\$3,500,000	CHAMPAIGN	1	2026
I 74			RECONSTRUCTION - PAVEMENTS				
I 57		AT OLYMPIAN DR (OVERHEAD) 1 MI N OF I-74 N OF CHAMPAIGN	BRIDGE DECK OVERLAY BRIDGE REPAIR BRIDGE JOINT REPLACE/REPAIR	\$6,100,000	CHAMPAIGN	1	2027-2031
			PRESERVATION - BRIDGES				

**FY 2026-2031 Rebuild Illinois  
Highway Improvement Program  
District 5  
State Highways**

Route / Street	Location	Improvements	Est. Cost	County	MYP Years	
		TAMP Category			Past	Current
I 57	AT CR 2500N (OVERHEAD) W OF THOMASBORO	BRIDGE REPLACEMENT	\$4,000,000	CHAMPAIGN	8	2027-2031
		RECONSTRUCTION - BRIDGES		<b>Structure Information</b> <u>Str Number</u> <u>AADT</u> <u>Truck Pct</u> <u>NHS</u> 0100156   1,350   11   N		
I 57	AT STREAM 0.1 MI S OF 3500N S OF LUDLOW; AT STREAM 3.5 MI N OF US 136 AT RANTOUL	CULVERT REPLACEMENT	\$5,000,000	CHAMPAIGN	3	2027-2031
		MISCELLANEOUS IMPROVEMENTS				
I 57	AT STREAM 0.1 MI S OF 3500N S OF LUDLOW; AT STREAM 3.5 MI N OF US 136 AT RANTOUL	P.E. (PHASE I) P.E. (PHASE II)	\$750,000	CHAMPAIGN	2	2026
		MISCELLANEOUS IMPROVEMENTS				
I 72	MACON CO LINE TO ILL 105 N OF MONTICELLO Miles = 10.08	DESIGNED OVERLAY	\$26,300,000	PIATT	2	2027-2031
		REHABILITATION - PAVEMENTS				
<b>Roadway Information</b> <u>Miles</u> <u>AADT</u> <u>Truck Pct</u> <u>NHS</u> 10.08   11,301   26.3   Y						
I 72	AT STALEY RD W OF CHAMPAIGN	BRIDGE REPLACEMENT	\$6,500,000	CHAMPAIGN	16	2027-2031
		RECONSTRUCTION - BRIDGES		<b>Structure Information</b> <u>Str Number</u> <u>AADT</u> <u>Truck Pct</u> <u>NHS</u> 0100168   7,150   10   N		

**FY 2026-2031 Rebuild Illinois  
Highway Improvement Program  
District 5  
State Highways**

Route / Street	Location	Improvements	Est. Cost	County	MYP Years									
		TAMP Category			Past	Current								
I 72	AT STALEY RD W OF CHAMPAIGN	P.E. (PHASE I) P.E. (PHASE II) <div>RECONSTRUCTION - BRIDGES</div>	\$750,000	CHAMPAIGN	2	2026								
I 72	AT SANGAMON RIVER N OF MONTICELLO	BRIDGE DECK OVERLAY <div>PRESERVATION - BRIDGES</div>	\$10,000,000	PIATT	2	2027-2031								
I 74	CARLOCK RD 1.4 MI E OF WOODFORD CO LINE	BRIDGE REPLACEMENT <div>RECONSTRUCTION - BRIDGES</div>	\$7,000,000	MCLEAN	1	2027-2031								
				<div>Structure Information</div> <table><tr><td>Str Number</td><td>AADT</td><td>Truck Pct</td><td>NHS</td></tr><tr><td>0570102</td><td>1,250</td><td>16</td><td>N</td></tr></table>			Str Number	AADT	Truck Pct	NHS	0570102	1,250	16	N
Str Number	AADT	Truck Pct	NHS											
0570102	1,250	16	N											
I 74	0.4 MI E OF US 51 BUS S OF BLOOMINGTON TO CH 36 (700 N RD) AT DOWNS Miles = 7.80	SMART OVERLAY <div>PRESERVATION - PAVEMENTS</div>	\$16,500,000	MCLEAN	7	2026								
I 74	AT US 150 (OVERHEAD) NW OF NORMAL	BRIDGE DECK OVERLAY <div>PRESERVATION - BRIDGES</div>	\$4,000,000	MCLEAN	3	2027-2031								

**FY 2026-2031 Rebuild Illinois  
Highway Improvement Program  
District 5  
State Highways**

Route / Street		Location	Improvements	Est. Cost	County	MYP Years	
			TAMP Category			Past	Current
I 74		AT CH 29, CH 30, 700N & 2600E RD (ALL OVERHEAD) E OF US 51	BRIDGE NEW DECK	\$12,000,000	MCLEAN	7	2027-2031
			REHABILITATION - BRIDGES	Structure Information			
					Str Number	AADT	Truck Pct NHS
					0570127	2,450	10 N
					0570122	1,700	5 N
					0570124	3,050	16 N
					0570132	6,150	15 N
I 74		AT 1200E RD (OVERHEAD) 1 MI W OF I-55 IN BLOOMINGTON/NORMAL	BRIDGE REPLACEMENT	\$4,500,000	MCLEAN	2	2027-2031
			RECONSTRUCTION - BRIDGES	Structure Information			
					Str Number	AADT	Truck Pct NHS
					0570105	1,450	15 N
I 74		AT CH 29, CH 30, 700N & 2600E RD (ALL OVERHEAD) E OF US 51	P.E. (PHASE I) P.E. (PHASE II)	\$1,000,000	MCLEAN	2	2026
			REHABILITATION - BRIDGES				
I 74		AT LITTLE KICKAPOO CREEK 0.7 MI E OF CH 36 AT DOWNS	BRIDGE SUPERSTRUCTURE REPLACE	\$2,500,000	MCLEAN	2	2027-2031
			REHABILITATION - BRIDGES	Structure Information			
					Str Number	AADT	Truck Pct NHS
					0570128	10,800	35 Y
I 74		MCLEAN CO LINE TO PIATT CO LINE Miles = 5.18	DESIGNED OVERLAY	\$10,500,000	DEWITT	4	2027-2031
			REHABILITATION - PAVEMENTS				
Roadway Information							
Miles	AADT	Truck Pct	NHS				
5.18	21,269	34.0	Y				

**FY 2026-2031 Rebuild Illinois  
Highway Improvement Program  
District 5  
State Highways**

Route / Street	Location	Improvements	Est. Cost	County	MYP Years	
		TAMP Category			Past	Current
I 74	AT ILL 54 (OVERHEAD) AT FARMER CITY	BRIDGE REPLACEMENT	\$8,500,000	DEWITT	7	2027-2031
	ILLINOIS SPECIAL BRIDGE PROGRAM PROJECT.					
		RECONSTRUCTION - BRIDGES				
				<b>Structure Information</b>		
				<u>Str Number</u> <u>AADT</u> <u>Truck Pct</u> <u>NHS</u>		
				0200034 2,800 23 N		
I 74	N FORK SALT CREEK TO DEWITT CO LINE Miles = 4.51	SMART OVERLAY	\$7,500,000	MCLEAN	2	2027-2031
		PRESERVATION - PAVEMENTS				
I 74	AT US 136 (OVERHEAD) SE OF LEROY	BRIDGE NEW DECK BRIDGE BEAM REPLACEMENT	\$7,000,000	MCLEAN	4	2027-2031
		REHABILITATION - BRIDGES				
				<b>Structure Information</b>		
				<u>Str Number</u> <u>AADT</u> <u>Truck Pct</u> <u>NHS</u>		
				0570135 1,250 35 Y		
I 74	AT COTTONWOOD RD (OVERHEAD) 1 MI E OF HIGH CROSS RD	BRIDGE REPLACEMENT	\$3,500,000	CHAMPAIGN	3	2027-2031
		RECONSTRUCTION - BRIDGES				
				<b>Structure Information</b>		
				<u>Str Number</u> <u>AADT</u> <u>Truck Pct</u> <u>NHS</u>		
				0100177 525 6 N		
I 74	AT COTTONWOOD RD (OVERHEAD) 1 MI E OF HIGH CROSS RD	P.E. (PHASE I) P.E. (PHASE II)	\$750,000	CHAMPAIGN	2	2026
		RECONSTRUCTION - BRIDGES				

**FY 2026-2031 Rebuild Illinois  
Highway Improvement Program  
District 5  
State Highways**

Route / Street	Location	Improvements	Est. Cost	County	MYP Years	
		TAMP Category			Past	Current
I 74	AT CR 2000E (OVERHEAD) 2 MI W OF ST JOSEPH	BRIDGE REMOVAL/DEMOLITION	\$1,800,000	CHAMPAIGN	8	2027-2031
		MISCELLANEOUS IMPROVEMENTS				
I 74	AT TR 312 (OVERHEAD) 2 MI W OF OGDEN & AT TR 8A (OVERHEAD) W OF ILL 49(N)	BRIDGE REPLACEMENT	\$10,000,000	CHAMPAIGN VERMILION	1	2027-2031
		RECONSTRUCTION - BRIDGES		Structure Information		
				Str Number	AADT	Truck Pct NHS
				0100183	200	3 N
				0920146	50	4 N
I 74	STONY CREEK 2.4 MI E OF ILL 49	BRIDGE REPLACEMENT	\$8,000,000	VERMILION	7	2026
		RECONSTRUCTION - BRIDGES		Structure Information		
				Str Number	AADT	Truck Pct NHS
				0920001	12,600	33 Y
				0920002	12,600	33 Y
I 74	AT TR 102 (OVERHEAD) 2.1 MI NE OF MUNCIE; AT CH 11 (OVERHEAD) 0.5 MI N OF MUNCIE; AT TR 34 B (OVERHEAD) 0.3 MI N OF FITHIAN	BRIDGE REPLACEMENT	\$15,000,000	VERMILION	6	2027-2031
		RECONSTRUCTION - BRIDGES		Structure Information		
				Str Number	AADT	Truck Pct NHS
				0920148	75	2 N
				0920152	100	6 N
				0920115	225	12 N
I 74	AT TR 102 (OVERHEAD) 2.1 MI NE OF MUNCIE; AT CH 11 (OVERHEAD) 0.5 MI N OF MUNCIE; AT TR 34 B (OVERHEAD) 0.3 MI N OF FITHIAN	P.E. (PHASE I) P.E. (PHASE II)	\$1,500,000	VERMILION	2	2026
		RECONSTRUCTION - BRIDGES				

**FY 2026-2031 Rebuild Illinois  
Highway Improvement Program  
District 5  
State Highways**

Route / Street	Location	Improvements	Est. Cost	County	MYP Years	
		TAMP Category			Past	Current
I 74	AT OAKWOOD ST (OVERHEAD) 1.8 MI N OF US 150	BRIDGE REPLACEMENT	\$6,000,000	VERMILION	2	2027-2031
		RECONSTRUCTION - BRIDGES		<b>Structure Information</b> <u>Str Number</u> <u>AADT</u> <u>Truck Pct</u> <u>NHS</u> 0920075   4,900   27   N		
I 74	AT OAKWOOD ST (OVERHEAD) 1.8 MI N OF US 150	P.E. (PHASE I) P.E. (PHASE II)	\$750,000	VERMILION	1	2026
		RECONSTRUCTION - BRIDGES				
I 74	AT US 150 (OVERHEAD) W OF DANVILLE	BRIDGE REPLACEMENT	\$6,500,000	VERMILION	9	2027-2031
		RECONSTRUCTION - BRIDGES		<b>Structure Information</b> <u>Str Number</u> <u>AADT</u> <u>Truck Pct</u> <u>NHS</u> 0920051   4,450   9   Y		
I 74	AT US 150 (OVERHEAD) W OF DANVILLE	P.E. (PHASE I) P.E. (PHASE II)	\$750,000	VERMILION	2	2026
		RECONSTRUCTION - BRIDGES				
I 74	AT BATESTOWN RD (OVERHEAD) 0.5 MI W OF MIDDLE FORK VERMILION RIVER W OF DANVILLE	BRIDGE REPLACEMENT	\$6,500,000	VERMILION	4	2027-2031
		RECONSTRUCTION - BRIDGES		<b>Structure Information</b> <u>Str Number</u> <u>AADT</u> <u>Truck Pct</u> <u>NHS</u> 0920099   1,100   5   N		

**FY 2026-2031 Rebuild Illinois  
Highway Improvement Program  
District 5  
State Highways**

Route / Street	Location	Improvements	Est. Cost	County	MYP Years	
		TAMP Category			Past	Current
I 74	AT BATESTOWN RD (OVERHEAD) 0.5 MI W OF MIDDLE FORK VERMILION RIVER W OF DANVILLE	P.E. (PHASE I) P.E. (PHASE II)  RECONSTRUCTION - BRIDGES	\$750,000	VERMILION	2	2026
I 74	AT PERRYSVILLE RD & BOWMAN AVE (OVERHEAD) IN DANVILLE	BRIDGE REMOVAL/DEMOLITION BRIDGE WIDENING  REHABILITATION - BRIDGES	\$5,000,000	VERMILION	14	2027-2031
				<b>Structure Information</b> <div> <div>Str Number</div> <div>AADT</div> <div>Truck Pct</div> <div>NHS</div> </div> <div> <div>0920198</div> <div>4,250</div> <div>13</div> <div>N</div> </div>		
I 74	AT PERRYSVILLE RD (OVERHEAD) IN DANVILLE	LAND ACQUISITION  MISCELLANEOUS IMPROVEMENTS	\$300,000	VERMILION	1	2026
I 74	AT LYNCH RD INTCHG (VARIOUS STRUCTURES)	BRIDGE DECK OVERLAY  PRESERVATION - BRIDGES	\$8,500,000	VERMILION	7	2027-2031
US 36	AT HAYES BRANCH DITCH 0.6 MI E OF I-57 E OF TUSCOLA; AT EMBARRAS RIVER W OF CAMARGO	BRIDGE DECK OVERLAY  PRESERVATION - BRIDGES	\$3,000,000	DOUGLAS	6	2027-2031

**FY 2026-2031 Rebuild Illinois  
Highway Improvement Program  
District 5  
State Highways**

Route / Street	Location	Improvements	Est. Cost	County	MYP Years	
		TAMP Category			Past	Current
US 45	UPPER SALT CREEK 0.7 MI S OF LUDLOW	BRIDGE REPLACEMENT	\$2,000,000	CHAMPAIGN	1	2027-2031
		RECONSTRUCTION - BRIDGES		<b>Structure Information</b> <u>Str Number</u> <u>AADT</u> <u>Truck Pct</u> <u>NHS</u> 0100041   3,400   5   N		
US 51	AT KICKAPOO CREEK 1 MI N OF US 136 & OVER US 136 AT HEYWORTH	BRIDGE DECK OVERLAY	\$6,000,000	MCLEAN	6	2027-2031
		PRESERVATION - BRIDGES				
US 51	MCLEAN CO LINE TO 0.4 MI N OF AUTUMN RD S OF WAPELLA Miles = 3.04	RECONSTRUCTION	\$24,000,000	DEWITT	6	2027-2031
		RECONSTRUCTION - PAVEMENTS		<b>Roadway Information</b> <u>Miles</u> <u>AADT</u> <u>Truck Pct</u> <u>NHS</u> 6.07   9,868   16.3   Y		
US 51	MCLEAN CO LINE TO 0.4 MI N OF AUTUMN RD S OF WAPELLA	P.E. (PHASE I) P.E. (PHASE II)	\$2,000,000	DEWITT	2	2026
		RECONSTRUCTION - PAVEMENTS				
US 51	TRIB LONG POINT CREEK TO 4TH ST IN WAPELLA; 0.4 MI N OF AUTUMN RD TO 0.3 MI S OF TABOR RD N OF CLINTON; MEADOWBROOK DR TO 0.1 MI N OF TEXAS CHURCH RD S OF CLINTON Miles = 2.04	PAVEMENT REPLACEMENT	\$16,000,000	DEWITT	2	2027-2031
		RECONSTRUCTION - PAVEMENTS				

**FY 2026-2031 Rebuild Illinois  
Highway Improvement Program  
District 5  
State Highways**

Route / Street	Location	Improvements	Est. Cost	County	MYP Years	
		TAMP Category			Past	Current
US 51 S US 51 VARIOUS	AT SALT CREEK S OF CLINTON	BRIDGE DECK OVERLAY	\$3,000,000	DEWITT	1	2027-2031
		PRESERVATION - BRIDGES				
US 51 BUS	RAAB RD TO ORLANDO AVE IN BLOOMINGTON	ADA IMPROVEMENTS	\$800,000	MCLEAN	1	2027-2031
		SAFETY				
US 51 BUS	GREGORY ST / BOWLES ST IN NORMAL TO OLIVE ST IN BLOOMINGTON	CONSTRUCTION ENGINEERING	\$2,000,000	MCLEAN	1	2026
		REHABILITATION - PAVEMENTS				
US 51 BUS US 51 BUSB MAIN ST	OLIVE ST TO WOODRIG RD IN BLOOMINGTON Miles = 2.76	DESIGNED OVERLAY	\$10,000,000	MCLEAN	2	2027-2031
		REHABILITATION - PAVEMENTS				
<b>Roadway Information</b>						
<u>Miles</u>	<u>AADT</u>	<u>Truck Pct</u>	<u>NHS</u>			
1.11	8,311	6.9	Y			
1.10	14,335	6.4	Y			
1.10	8,905	4.8	Y			

**FY 2026-2031 Rebuild Illinois  
Highway Improvement Program  
District 5  
State Highways**

Route / Street	Location	Improvements	Est. Cost	County	MYP Years	
		TAMP Category			Past	Current
US 51 BUS CENTER ST WOODLAWN AVE GRANT AVE	US 51 BYP (N) TO US 51 BYP (S) IN CLINTON Miles = 3.47	STANDARD OVERLAY ADA IMPROVEMENTS TRAF SIGNAL MODERNIZATION	\$5,400,000	DEWITT	10	2026
<b>Roadway Information</b>		REHABILITATION - PAVEMENTS				
<u>Miles</u>	<u>AADT</u>	<u>Truck Pct</u>	<u>NHS</u>			
0.68	2,800	8.6	Y			
2.27	3,750	6.0	Y			
0.52	3,431	9.3	Y			
US 51 BUS CENTER ST WOODLAWN AVE GRANT AVE	US 51 BYP (N) TO US 51 BYP (S) IN CLINTON	LAND ACQUISITION	\$300,000	DEWITT	1	2026
		REHABILITATION - PAVEMENTS				
US 51 BUS CENTER ST WOODLAWN AVE GRANT AVE	US 51 BYP (N) TO US 51 BYP (S) IN CLINTON	UTILITY ADJUSTMENT	\$50,000	DEWITT	1	2026
		REHABILITATION - PAVEMENTS				
US 51 BUS	AT COON CREEK 0.2 MI S OF CLINTON & AT STREAM AT CLINTON SCL	BRIDGE DECK OVERLAY CULVERT REPLACEMENT	\$1,500,000	DEWITT	4	2026
		PRESERVATION - BRIDGES				

**FY 2026-2031 Rebuild Illinois  
Highway Improvement Program  
District 5  
State Highways**

Route / Street	Location	Improvements	Est. Cost	County	MYP Years	
		TAMP Category			Past	Current
US 136	AT ILL 54 SW OF BELLFLOWER	DRAINAGE	\$2,000,000	MCLEAN	3	2026
		MISCELLANEOUS IMPROVEMENTS				
US 136	ILL 54 TO CHAMPAIGN CO LINE Miles = 5.46	STANDARD OVERLAY	\$2,500,000	MCLEAN	6	2027-2031
Roadway Information		REHABILITATION - PAVEMENTS				
Miles	AADT	Truck Pct	NHS			
5.46	1,398	17.9	N			
US 136	SANGAMON RIVER 0.8 MI E OF FISHER	BRIDGE SUPERSTRUCTURE REPLACE	\$3,500,000	CHAMPAIGN	7	2027-2031
		REHABILITATION - BRIDGES				
			Structure Information			
			Str Number	AADT	Truck Pct	NHS
			0100213	2,500	9	N
US 136	SHELLHOUSE DR TO 0.1 MI E OF SUNVIEW DR IN RANTOUL Miles = 1.76	DESIGNED OVERLAY MEDIAN REPAIR	\$4,000,000	CHAMPAIGN	4	2027-2031
Roadway Information		REHABILITATION - PAVEMENTS				
Miles	AADT	Truck Pct	NHS			
0.94	5,464	12.1	N			
0.82	11,522	8.0	Y			
US 136	AT SALT FORK VERMILION RIVER 0.5 MI E OF RANTOUL & AT STREAM 2 MI E OF RANTOUL	BRIDGE DECK OVERLAY	\$1,000,000	CHAMPAIGN	2	2027-2031
		PRESERVATION - BRIDGES				

**FY 2026-2031 Rebuild Illinois  
Highway Improvement Program  
District 5  
State Highways**

Route / Street	Location	Improvements	Est. Cost	County	MYP Years	
		TAMP Category			Past	Current
US 136	E OF MAIN ST IN GIFFORD TO VERMILION CO LINE Miles = 4.79	DESIGNED OVERLAY	\$3,500,000	CHAMPAIGN	2	2027-2031
<b>Roadway Information</b>		REHABILITATION - PAVEMENTS				
<u>Miles</u>	<u>AADT</u>	<u>Truck Pct</u>	<u>NHS</u>			
4.79	2,023	14.8	N			
US 136	CHAMPAIGN CO LINE TO ILL 1 Miles = 14.46	STANDARD OVERLAY ADA IMPROVEMENTS	\$9,700,000	VERMILION	4	2027-2031
<b>Roadway Information</b>		REHABILITATION - PAVEMENTS				
<u>Miles</u>	<u>AADT</u>	<u>Truck Pct</u>	<u>NHS</u>			
12.45	1,694	14.8	N			
2.01	1,550	9.7	N			
US 150 US 150 F	EMPIRE ST TO OAKLAND AVE & CLINTON ST TO HANNAH ST IN BLOOMINGTON Miles = 1.29	STANDARD OVERLAY ADA IMPROVEMENTS	\$7,500,000	MCLEAN	1	2027-2031
<b>Roadway Information</b>		REHABILITATION - PAVEMENTS				
<u>Miles</u>	<u>AADT</u>	<u>Truck Pct</u>	<u>NHS</u>			
0.98	6,746	4.0	N			
0.31	11,100	4.5	N			
US 150 US 150 F	EMPIRE ST TO OAKLAND AVE & CLINTON ST TO HANNAH ST IN BLOOMINGTON	P.E. (PHASE I) P.E. (PHASE II)	\$1,000,000	MCLEAN	8	2027-2031
		REHABILITATION - PAVEMENTS				
US 150 MORRISEY AVE	OAKLAND AVE TO 0.1 MI N OF E LINCOLN ST IN BLOOMINGTON Miles = 0.45	RECONSTRUCTION ADA IMPROVEMENTS	\$6,200,000	MCLEAN	7	2027-2031
<b>Roadway Information</b>		RECONSTRUCTION - PAVEMENTS				
<u>Miles</u>	<u>AADT</u>	<u>Truck Pct</u>	<u>NHS</u>			
0.45	5,600	7.7	N			

**FY 2026-2031 Rebuild Illinois  
Highway Improvement Program  
District 5  
State Highways**

Route / Street	Location	Improvements	Est. Cost	County	MYP Years	
		TAMP Category			Past	Current
US 150 MORRISEY AVE	0.1 MI N OF E LINCOLN ST TO VETERANS PKWY IN BLOOMINGTON Miles = 0.63	STANDARD OVERLAY ADA IMPROVEMENTS	\$5,100,000	MCLEAN	1	2027-2031
Roadway Information		REHABILITATION - PAVEMENTS				
Miles	AADT	Truck Pct	NHS			
0.63	7,913	4.4	N			
US 150	0.1 MI SE OF DOWNS TO HEMLOCK ST IN LEROY Miles = 5.56	STANDARD OVERLAY	\$3,200,000	MCLEAN	4	2027-2031
Roadway Information		REHABILITATION - PAVEMENTS				
Miles	AADT	Truck Pct	NHS			
5.56	4,250	6.9	N			
US 150	HEMLOCK ST IN LEROY TO DEWITT CO LINE Miles = 7.31	DESIGNED OVERLAY NEW SHOULDERS ADA IMPROVEMENTS SCOUR MITIGATION	\$5,700,000	MCLEAN	11	2027-2031
Roadway Information		REHABILITATION - PAVEMENTS				
Miles	AADT	Truck Pct	NHS			
7.31	1,405	6.6	N			
US 150	HEMLOCK ST IN LEROY TO DEWITT CO LINE	P.E. (PHASE I) P.E. (PHASE II)	\$450,000	MCLEAN	1	2026
		REHABILITATION - PAVEMENTS				
US 150	STREAM 2 MI W OF MAHOMET	BRIDGE REPLACEMENT	\$1,500,000	CHAMPAIGN	1	2027-2031
		RECONSTRUCTION - BRIDGES				
				Structure Information		
				Str Number	AADT	Truck Pct NHS
				0100048	1,700	12 N

**FY 2026-2031 Rebuild Illinois  
Highway Improvement Program  
District 5  
State Highways**

Route / Street	Location	Improvements	Est. Cost	County	MYP Years	
		TAMP Category			Past	Current
US 150	WASHINGTON ST IN MANSFIELD TO S DIVISION ST IN MAHOMET Miles = 6.17	DESIGNED OVERLAY ADA IMPROVEMENTS	\$5,800,000	CHAMPAIGN PIATT	10	2027-2031
<b>Roadway Information</b>		REHABILITATION - PAVEMENTS				
Miles	AADT	Truck Pct	NHS			
3.06	3,161	6.6	N			
3.11	1,642	11.0	N			
US 150	WASHINGTON ST IN MANSFIELD TO S DIVISION ST IN MAHOMET	P.E. (PHASE I) P.E. (PHASE II)	\$600,000	CHAMPAIGN PIATT	2	2026
		REHABILITATION - PAVEMENTS				
US 150	WASHINGTON ST IN MANSFIELD TO S DIVISION ST IN MAHOMET	LAND ACQUISITION	\$300,000	CHAMPAIGN PIATT	3	2027-2031
		REHABILITATION - PAVEMENTS				
US 150	AT STREAM 1.2 MI W OF TURKEY FARM RD IN MAHOMET & OVER N&W RR IN MANSFIELD	BRIDGE DECK OVERLAY BRIDGE REPAIR	\$350,000	CHAMPAIGN PIATT	10	2027-2031
		PRESERVATION - BRIDGES				

**FY 2026-2031 Rebuild Illinois  
Highway Improvement Program  
District 5  
State Highways**

Route / Street	Location	Improvements	Est. Cost	County	MYP Years	
		TAMP Category			Past	Current
US 150 PROSPECT AVE	MARKETVIEW DR TO ILL 10 (SPRINGFIELD AVE) IN CHAMPAIGN Miles = 1.78	DESIGNED OVERLAY WIDENING EXISTING PAVEMENT INTERSECTION IMPROVEMENT TRAF SIGNAL MODERNIZATION	\$13,200,000	CHAMPAIGN	7	2027-2031
		REHABILITATION - PAVEMENTS				
Roadway Information						
Miles	AADT	Truck Pct	NHS			
1.58	19,608	3.8	Y			
0.14	26,400	6.3	N			
0.06	27,900	6.6	Y			
US 150 US 45	PROSPECT AVE TO WRIGHT ST IN CHAMPAIGN Miles = 1.52	DESIGNED OVERLAY ADA IMPROVEMENTS	\$3,600,000	CHAMPAIGN	10	2027-2031
		REHABILITATION - PAVEMENTS				
Roadway Information						
Miles	AADT	Truck Pct	NHS			
0.76	12,650	2.3	Y			
0.76	11,289	1.5	Y			
US 150 US 45	PROSPECT AVE TO WRIGHT ST IN CHAMPAIGN	P.E. (PHASE I) P.E. (PHASE II)	\$200,000	CHAMPAIGN	1	2026
		REHABILITATION - PAVEMENTS				
US 150 UNIVERSITY AVE	E OF N MAPLE ST TO ILL 130 (S) IN URBANA Miles = 0.99	STANDARD OVERLAY CULVERT EXTENSION	\$3,000,000	CHAMPAIGN	6	2027-2031
		REHABILITATION - PAVEMENTS				
Roadway Information			Structure Information			
Miles	AADT	Truck Pct	NHS	Str Number	AADT	Truck Pct NHS
0.99	11,303	5.9	Y	0100210	12,000	7 Y

**FY 2026-2031 Rebuild Illinois  
Highway Improvement Program  
District 5  
State Highways**

Route / Street	Location	Improvements	Est. Cost	County	MYP Years	
		TAMP Category			Past	Current
US 150 ILL 130	UNIVERSITY AVE TO ILL 130 (S) IN URBANA Miles = 1.15	DESIGNED OVERLAY ADA IMPROVEMENTS	\$1,400,000	CHAMPAIGN	4	2027-2031
<b>Roadway Information</b>		REHABILITATION - PAVEMENTS				
<u>Miles</u>	<u>AADT</u>	<u>Truck Pct</u>	<u>NHS</u>			
1.15	12,284	3.8	N			
US 150	AT ROCK CREEK; AT 2000N RD; AT DITCH 0.4 MI NW OF 1800N RD (ALL NW OF NORMAL)	CULVERT REPLACEMENT CULVERT REPAIR	\$3,500,000	MCLEAN	2	2027-2031
		MAINTENANCE - BRIDGES				
US 150	OVER UP & CNRL RR & TR 199A 1.3 MI E OF ST JOSEPH	BRIDGE DECK OVERLAY BRIDGE REPAIR BRIDGE JOINT REPLACE/REPAIR	\$5,500,000	CHAMPAIGN	1	2027-2031
		PRESERVATION - BRIDGES				
US 150 ILL 49 WARREN ST LINCOLN ST	MAIN ST IN ST JOSEPH TO ILL 49 (N) W OF FITHIAN Miles = 7.74	DESIGNED OVERLAY	\$8,200,000	CHAMPAIGN VERMILION	1	2027-2031
<b>Roadway Information</b>		REHABILITATION - PAVEMENTS				
<u>Miles</u>	<u>AADT</u>	<u>Truck Pct</u>	<u>NHS</u>			
5.54	3,024	3.5	N			
2.20	1,862	4.7	N			

**FY 2026-2031 Rebuild Illinois  
Highway Improvement Program  
District 5  
State Highways**

Route / Street	Location	Improvements	Est. Cost	County	MYP Years	
		TAMP Category			Past	Current
US 150 ILL 1	NCL OF RIDGE FARM TO US 36 Miles = 7.79	STANDARD OVERLAY ADA IMPROVEMENTS	\$4,700,000	VERMILION EDGAR	10	2027-2031
<b>Roadway Information</b>		REHABILITATION - PAVEMENTS				
<u>Miles</u>	<u>AADT</u>	<u>Truck Pct</u>	<u>NHS</u>			
6.25	2,534	12.1	Y			
1.54	2,565	14.2	Y			
US 150 ILL 1	US 36 TO MOSS RD N OF PARIS Miles = 10.15	DESIGNED OVERLAY	\$3,500,000	EDGAR	2	2027-2031
<b>Roadway Information</b>		REHABILITATION - PAVEMENTS				
<u>Miles</u>	<u>AADT</u>	<u>Truck Pct</u>	<u>NHS</u>			
10.15	3,274	12.6	Y			
US 150 ILL 1	MOSS RD TO 0.5 MI S OF GIBSON DR S OF PARIS Miles = 6.54	DESIGNED OVERLAY COLD MILLING GUARDRAIL ADA IMPROVEMENTS	\$17,000,000	EDGAR	16	2027-2031
<b>Roadway Information</b>		REHABILITATION - PAVEMENTS				
<u>Miles</u>	<u>AADT</u>	<u>Truck Pct</u>	<u>NHS</u>			
4.72	5,210	8.9	Y			
1.82	4,221	7.7	Y			
US 150 ILL 1	MOSS RD TO 0.5 MI S OF GIBSON DR S OF PARIS	P.E. (PHASE I) P.E. (PHASE II)	\$100,000	EDGAR	1	2026
		REHABILITATION - PAVEMENTS				
US 150 ILL 1	MOSS RD TO 0.5 MI S OF GIBSON DR S OF PARIS	LAND ACQUISITION	\$1,000,000	EDGAR	1	2026
		REHABILITATION - PAVEMENTS				

**FY 2026-2031 Rebuild Illinois  
Highway Improvement Program  
District 5  
State Highways**

Route / Street		Location	Improvements	Est. Cost	County	MYP Years	
			TAMP Category			Past	Current
US 150		AT PARIS LAKE S OF LAKESIDE TERRACE DR IN PARIS	BRIDGE DECK OVERLAY	\$1,300,000	EDGAR	2	2027-2031
			PRESERVATION - BRIDGES				
US 150		ILL 16 TO LOWER TERRE HAUTE RD IN PARIS	DESIGNED OVERLAY	\$5,500,000	EDGAR	2	2027-2031
ILL 16		Miles = 1.39	ADA IMPROVEMENTS				
ILL 133			BIKEWAY				
			INTERSECTION IMPROVEMENT				
Roadway Information			REHABILITATION - PAVEMENTS				
Miles	AADT	Truck Pct	NHS				
1.39	8,956	7.8	N				
US 150		SUGAR CREEK 1 MI E OF PARIS	BRIDGE DECK OVERLAY	\$2,000,000	EDGAR	1	2027-2031
			PRESERVATION - BRIDGES				
US 150		0.3 MI W OF D&EI RR TO 0.1 MI E OF N 1800TH ST E OF PARIS	BRIDGE REPLACEMENT	\$6,000,000	EDGAR	7	2026
		Miles = 0.62	VERTICAL REALIGNMENT				
			RECONSTRUCTION - BRIDGES				
					Structure Information		
					Str Number	AADT	Truck Pct NHS
					0230014	3,250	7 N
ILL 1		1.9 MI S OF HOOPESTON SCL	BRIDGE REPLACEMENT	\$1,500,000	VERMILION	7	2027-2031
			RECONSTRUCTION - BRIDGES				
					Structure Information		
					Str Number	AADT	Truck Pct NHS
					0920032	4,550	10 Y

**FY 2026-2031 Rebuild Illinois  
Highway Improvement Program  
District 5  
State Highways**

Route / Street	Location	Improvements	Est. Cost	County	MYP Years	
		TAMP Category			Past	Current
ILL 1 US 136	0.2 MI N OF ROSSVILLE SCL TO 0.2 MI N OF SHADY LANE RD IN DANVILLE Miles = 13.53	DESIGNED OVERLAY	\$8,000,000	VERMILION	1	2027-2031
<b>Roadway Information</b>		REHABILITATION - PAVEMENTS				
<u>Miles</u>	<u>AADT</u>	<u>Truck Pct</u>	<u>NHS</u>			
13.53	5,871	7.3	Y			
ILL 1 US 136 US 150	0.2 MI N OF LIBERTY LN TO VERMILION RIVER IN DANVILLE Miles = 4.19	STANDARD OVERLAY ADA IMPROVEMENTS	\$4,800,000	VERMILION	9	2027-2031
<b>Roadway Information</b>		REHABILITATION - PAVEMENTS				
<u>Miles</u>	<u>AADT</u>	<u>Truck Pct</u>	<u>NHS</u>			
4.19	18,654	4.7	Y			
ILL 1 US 136 US 150	0.2 MI N OF LIBERTY LN TO VERMILION RIVER IN DANVILLE	P.E. (PHASE I) P.E. (PHASE II)	\$200,000	VERMILION	1	2026
		REHABILITATION - PAVEMENTS				
ILL 1	AT VERMILION RIVER IN DANVILLE	BRIDGE DECK OVERLAY	\$13,900,000	VERMILION	2	2027-2031
		ILLINOIS SPECIAL BRIDGE PROGRAM PROJECT.				
		PRESERVATION - BRIDGES				
ILL 9	TAZEWELL CO LINE TO ILL 122 Miles = 7.12	DESIGNED OVERLAY	\$7,000,000	MCLEAN	6	2026
<b>Roadway Information</b>		REHABILITATION - PAVEMENTS				
<u>Miles</u>	<u>AADT</u>	<u>Truck Pct</u>	<u>NHS</u>			
7.12	1,903	9.6	N			

**FY 2026-2031 Rebuild Illinois  
Highway Improvement Program  
District 5  
State Highways**

Route / Street		Location	Improvements	Est. Cost	County	MYP Years	
			TAMP Category			Past	Current
ILL 9		AT 3.8 MI & 4.4 MI W OF DANVERS	CULVERT REPLACEMENT	\$1,000,000	MCLEAN	4	2027-2031
			MISCELLANEOUS IMPROVEMENTS				
ILL 9		E OF I-74 TO ROYAL POINTE DR IN BLOOMINGTON & LOCUST ST TO TOWANDA AVE IN BLOOMINGTON	P.E. (PHASE I)	\$1,100,000	MCLEAN	1	2026
US 150			P.E. (PHASE II)				
US 150 F							
ILL 9 B							
			REHABILITATION - PAVEMENTS				
ILL 9		E OF I-74 TO ROYAL POINTE DR IN BLOOMINGTON & LOCUST ST TO TOWANDA AVE IN BLOOMINGTON	CONSTRUCTION ENGINEERING	\$2,500,000	MCLEAN	1	2026
US 150							
US 150 F							
ILL 9 B							
			REHABILITATION - PAVEMENTS				
ILL 9		ILL 9: W MULBERRY ST TO CENTER ST; US 150: N CENTER ST TO W LOCUST ST IN BLOOMINGTON	DESIGNED OVERLAY	\$14,810,000	MCLEAN	5	2026
US 150		Miles = 1.35	ADA IMPROVEMENTS				
ILL 9 B			CURB AND GUTTER				
US 150 F			TRAF SIGNAL REPLACEMENT				
			REHABILITATION - PAVEMENTS				
Roadway Information							
Miles	AADT	Truck Pct	NHS				
0.94	5,822	5.6	Y				
0.41	3,374	4.2	Y				

**FY 2026-2031 Rebuild Illinois  
Highway Improvement Program  
District 5  
State Highways**

Route / Street		Location		Improvements	Est. Cost	County	MYP Years	
				TAMP Category			Past	Current
ILL 9 US 150		N MAIN ST TO E EMPIRE ST IN BLOOMINGTON Miles = 1.40		DESIGNED OVERLAY ADA IMPROVEMENTS CURB AND GUTTER <div>REHABILITATION - PAVEMENTS</div>	\$11,519,000	MCLEAN	5	2027-2031
Roadway Information								
Miles	AADT	Truck Pct	NHS					
1.40	6,872	3.8	Y					
ILL 9 US 150		N MAIN ST TO E EMPIRE ST IN BLOOMINGTON		UTILITY ADJUSTMENT <div>REHABILITATION - PAVEMENTS</div>	\$50,000	MCLEAN	1	2027-2031
ILL 9		MONEY CREEK 3.8 MI E OF ILL 165		BRIDGE REPLACEMENT <div>RECONSTRUCTION - BRIDGES</div>	\$2,000,000	MCLEAN	1	2027-2031
				Structure Information				
				Str Number	AADT	Truck Pct	NHS	
				0570076	2,400	7	N	
ILL 9		AT STREAM 0.4 MI W OF 3200 EAST RD NW OF ARROWSMITH		BRIDGE REPLACEMENT <div>RECONSTRUCTION - BRIDGES</div>	\$1,500,000	MCLEAN	12	2026
				Structure Information				
				Str Number	AADT	Truck Pct	NHS	
				0570077	2,100	9	N	
ILL 9		ARROWSMITH RD TO FORD CO LINE Miles = 10.53		DESIGNED OVERLAY SAFETY IMPROVEMENTS <div>REHABILITATION - PAVEMENTS</div>	\$9,200,000	MCLEAN FORD	16	2027-2031
Roadway Information								
Miles	AADT	Truck Pct	NHS					
0.44	1,500	16.0	N					
10.09	1,410	9.1	N					

**FY 2026-2031 Rebuild Illinois  
Highway Improvement Program  
District 5  
State Highways**

Route / Street	Location	Improvements	Est. Cost	County	MYP Years	
		TAMP Category			Past	Current
ILL 9	ARROWSMITH RD TO FORD CO LINE	P.E. (PHASE I) P.E. (PHASE II)  REHABILITATION - PAVEMENTS	\$100,000	MCLEAN FORD	1	2026
ILL 9	2 MI E OF RANKIN; 3.5 MI E OF RANKIN; 0.5 MI E OF EAST LYNN	BRIDGE DECK OVERLAY  PRESERVATION - BRIDGES	\$1,500,000	VERMILION	5	2027-2031
ILL 9	AT UP RR (OVERHEAD) 3 MI E OF RANKIN	BRIDGE SUPERSTRUCTURE REPLACE  REHABILITATION - BRIDGES	\$1,500,000	VERMILION	1	2027-2031
ILL 9	ILL 1 AT HOOPESTON TO INDIANA STATE LINE Miles = 8.46	STANDARD OVERLAY  REHABILITATION - PAVEMENTS	\$8,000,000	VERMILION	7	2027-2031
<b>Roadway Information</b> <u>Miles</u> <u>AADT</u> <u>Truck Pct</u> <u>NHS</u> 8.46   1,796   16.4   N						
ILL 9	AT N FORK VERMILION RIVER 0.3 MI W OF 1700 RD E OF HOOPESTON	BRIDGE DECK OVERLAY  PRESERVATION - BRIDGES	\$850,000	VERMILION	2	2027-2031

**FY 2026-2031 Rebuild Illinois  
Highway Improvement Program  
District 5  
State Highways**

Route / Street	Location	Improvements	Est. Cost	County	MYP Years	
		TAMP Category			Past	Current
ILL 9 B US 150 F	W OF TOWANDA AVE TO N MAIN ST IN BLOOMINGTON Miles = 1.24	RECONSTRUCTION ADA IMPROVEMENTS CURB AND GUTTER TRAF SIGNAL REPLACEMENT  RECONSTRUCTION - PAVEMENTS	\$19,747,000	MCLEAN	4	2026
<b>Roadway Information</b>						
<u>Miles</u>	<u>AADT</u>	<u>Truck Pct</u>	<u>NHS</u>			
1.24	6,720	4.1	Y			
ILL 9 B US 150 F	W OF TOWANDA AVE TO N MAIN ST IN BLOOMINGTON	LAND ACQUISITION  RECONSTRUCTION - PAVEMENTS	\$200,000	MCLEAN	1	2026
ILL 10	WELDON SPRINGS RD TO ILL 48 Miles = 10.42	DESIGNED OVERLAY  REHABILITATION - PAVEMENTS	\$8,150,000	DEWITT	3	2027-2031
<b>Roadway Information</b>						
<u>Miles</u>	<u>AADT</u>	<u>Truck Pct</u>	<u>NHS</u>			
10.42	1,465	17.2	N			
ILL 10	AT STREAMS 2.1 MI & 3 MI E OF DELAND	CULVERT REPLACEMENT  MISCELLANEOUS IMPROVEMENTS	\$1,500,000	PIATT	3	2027-2031
ILL 10	BONDVILLE WCL TO STALEY RD W OF CHAMPAIGN Miles = 3.17	DESIGNED OVERLAY  REHABILITATION - PAVEMENTS	\$3,000,000	CHAMPAIGN	1	2027-2031
<b>Roadway Information</b>						
<u>Miles</u>	<u>AADT</u>	<u>Truck Pct</u>	<u>NHS</u>			
3.17	3,370	9.6	N			

**FY 2026-2031 Rebuild Illinois  
Highway Improvement Program  
District 5  
State Highways**

Route / Street		Location	Improvements	Est. Cost	County	MYP Years	
			TAMP Category			Past	Current
ILL 10		STALEY RD TO MATTIS AVE IN CHAMPAIGN Miles = 1.99	DESIGNED OVERLAY ADA IMPROVEMENTS DRAINAGE	\$2,500,000	CHAMPAIGN	9	2027-2031
Roadway Information			REHABILITATION - PAVEMENTS				
Miles	AADT	Truck Pct	NHS				
1.99	10,982	5.5	Y				
ILL 10		STALEY RD TO MATTIS AVE IN CHAMPAIGN	LAND ACQUISITION	\$150,000	CHAMPAIGN	6	2027-2031
			REHABILITATION - PAVEMENTS				
ILL 10		AT STREAM 1.8 MI W OF STALEY RD W OF CHAMPAIGN	BRIDGE SUPERSTRUCTURE REPLACE	\$750,000	CHAMPAIGN	4	2027-2031
			REHABILITATION - BRIDGES		Structure Information		
					Str Number	AADT	Truck Pct NHS
					0100248	3,750	7 N
ILL 32		AT SANGAMON RIVER 4.3 MI S OF CISCO	BRIDGE DECK OVERLAY	\$2,500,000	PIATT	6	2026
			PRESERVATION - BRIDGES				
ILL 47		AT STREAM 4.5 MI N OF MAHOMET	BRIDGE SUPERSTRUCTURE REPLACE	\$1,500,000	CHAMPAIGN	3	2027-2031
			REHABILITATION - BRIDGES		Structure Information		
					Str Number	AADT	Truck Pct NHS
					0100239	3,600	17 Y

**FY 2026-2031 Rebuild Illinois  
Highway Improvement Program  
District 5  
State Highways**

Route / Street	Location	Improvements	Est. Cost	County	MYP Years	
		TAMP Category			Past	Current
ILL 47 US 150 DIVISION ST	EASTWOOD DR IN MAHOMET TO ILL 10 Miles = 6.10	DESIGNED OVERLAY ADA IMPROVEMENTS	\$4,500,000	CHAMPAIGN	7	2027-2031
<b>Roadway Information</b>		REHABILITATION - PAVEMENTS				
<u>Miles</u> <u>AADT</u> <u>Truck Pct</u> <u>NHS</u>						
5.60   5,156   8.8   Y						
0.50   2,414   5.8   N						
ILL 47 DIVISION ST	AT CAMP CREEK 1.1 MI N OF I-72	CULVERT REPLACEMENT	\$750,000	CHAMPAIGN	3	2027-2031
		RECONSTRUCTION - BRIDGES	<b>Structure Information</b>			
		<u>Str Number</u> <u>AADT</u> <u>Truck Pct</u> <u>NHS</u>				
		0100227   4,800   11   Y				
ILL 47 US 150 DIVISION ST	EASTWOOD DR IN MAHOMET TO ILL 10	P.E. (PHASE I) P.E. (PHASE II)	\$750,000	CHAMPAIGN	3	2027-2031
		REHABILITATION - PAVEMENTS				
ILL 47 US 150 DIVISION ST	EASTWOOD DR IN MAHOMET TO ILL 10	UTILITY ADJUSTMENT	\$50,000	CHAMPAIGN	1	2027-2031
		REHABILITATION - PAVEMENTS				
ILL 48	AT CREEK 2.8 MI S OF ILL 10 & 2.6 MI N OF I-72	BRIDGE REPLACEMENT	\$2,000,000	PIATT DEWITT MACON	3	2027-2031
		RECONSTRUCTION - BRIDGES	<b>Structure Information</b>			
		<u>Str Number</u> <u>AADT</u> <u>Truck Pct</u> <u>NHS</u>				
		0740013   1,250   30   N				
		0740016   1,250   30   N				

**FY 2026-2031 Rebuild Illinois  
Highway Improvement Program  
District 5  
State Highways**

Route / Street	Location	Improvements	Est. Cost	County	MYP Years	
		TAMP Category			Past	Current
ILL 48	AT CREEK 2.8 MI S OF ILL 10 & 2.6 MI N OF I-72	P.E. (PHASE I) P.E. (PHASE II)  RECONSTRUCTION - BRIDGES	\$750,000	PIATT DEWITT MACON	2	2026
ILL 48	ILL 10 AT WELDON TO ILL 32 AT CISCO Miles = 8.05	STANDARD OVERLAY  REHABILITATION - PAVEMENTS	\$4,300,000	DEWITT PIATT MACON	4	2027-2031
<b>Roadway Information</b>						
<u>Miles</u>	<u>AADT</u>	<u>Truck Pct</u>	<u>NHS</u>			
2.02	1,700	21.5	N			
6.03	1,247	29.8	N			
ILL 49	I-74 TO US 150 AT OGDEN Miles = 0.57	STANDARD OVERLAY  REHABILITATION - PAVEMENTS	\$2,000,000	CHAMPAIGN	2	2027-2031
<b>Roadway Information</b>						
<u>Miles</u>	<u>AADT</u>	<u>Truck Pct</u>	<u>NHS</u>			
0.57	3,383	11.3	N			
ILL 49	IROQUOIS CO LINE TO US 136 (W) Miles = 11.93	STANDARD OVERLAY  REHABILITATION - PAVEMENTS	\$4,900,000	VERMILION	7	2027-2031
<b>Roadway Information</b>						
<u>Miles</u>	<u>AADT</u>	<u>Truck Pct</u>	<u>NHS</u>			
11.93	1,200	16.8	N			
ILL 49	OVER UP RR 1.8 MI N OF US 136	BRIDGE REPLACEMENT  RECONSTRUCTION - BRIDGES	\$8,000,000	VERMILION	3	2027-2031
				<b>Structure Information</b>		
				<u>Str Number</u>	<u>AADT</u>	<u>Truck Pct</u>
				0920101	1,350	17
						N

**FY 2026-2031 Rebuild Illinois  
Highway Improvement Program  
District 5  
State Highways**

Route / Street	Location	Improvements	Est. Cost	County	MYP Years	
		TAMP Category			Past	Current
ILL 49	OVER UP RR 1.8 MI N OF US 136	P.E. (PHASE I) P.E. (PHASE II)  RECONSTRUCTION - BRIDGES	\$750,000	VERMILION	2	2027-2031
ILL 54	LOGAN CO LINE TO 0.3 MI W OF US 51 AT CLINTON Miles = 9.93	CAPE SEAL  PRESERVATION - PAVEMENTS	\$2,200,000	DEWITT	2	2027-2031
ILL 54 ILL 10	US 54 / ILL 10: 0.3 MI W OF US 51 TO S SHERMAN ST IN CLINTON & ILL 10: ILL 54 TO MAGILL RD Miles = 3.06	STANDARD OVERLAY ADA IMPROVEMENTS  REHABILITATION - PAVEMENTS	\$2,600,000	DEWITT	7	2027-2031
<b>Roadway Information</b>						
<u>Miles</u>	<u>AADT</u>	<u>Truck Pct</u>	<u>NHS</u>			
1.28	2,888	15.0	N			
1.78	5,951	5.9	N			
ILL 54	ILL 48 TO MCLEAN CO LINE Miles = 9.86	STANDARD OVERLAY  REHABILITATION - PAVEMENTS	\$2,800,000	DEWITT	7	2027-2031
<b>Roadway Information</b>						
<u>Miles</u>	<u>AADT</u>	<u>Truck Pct</u>	<u>NHS</u>			
9.86	1,979	18.0	N			
ILL 54	ILL 48 TO MCLEAN CO LINE	P.E. (PHASE I) P.E. (PHASE II)  REHABILITATION - PAVEMENTS	\$500,000	DEWITT	2	2026

**FY 2026-2031 Rebuild Illinois  
Highway Improvement Program  
District 5  
State Highways**

Route / Street	Location	Improvements	Est. Cost	County	MYP Years	
		TAMP Category			Past	Current
ILL 54	AT TRIB SALT CREEK E OF FARMER CITY	BRIDGE DECK OVERLAY	\$1,500,000	DEWITT	1	2027-2031
		PRESERVATION - BRIDGES				
ILL 54	FORD CO LINE TO 0.1 MI SW OF STATE ST IN BELLFLOWER Miles = 5.85	STANDARD OVERLAY	\$4,000,000	CHAMPAIGN MCLEAN	2	2027-2031
		REHABILITATION - PAVEMENTS				
<b>Roadway Information</b>						
<u>Miles</u>	<u>AADT</u>	<u>Truck Pct</u>	<u>NHS</u>			
5.85	965	26.0	N			
ILL 130	US 36 TO COLES CO LINE Miles = 9.61	STANDARD OVERLAY	\$5,000,000	DOUGLAS	3	2027-2031
		REHABILITATION - PAVEMENTS				
<b>Roadway Information</b>						
<u>Miles</u>	<u>AADT</u>	<u>Truck Pct</u>	<u>NHS</u>			
9.61	1,995	10.4	N			
ILL 133	0.5 MI E OF I-57 TO COLES CO LINE Miles = 11.94	DESIGNED OVERLAY	\$27,100,000	DOUGLAS	6	2026
		REHABILITATION - PAVEMENTS				
<b>Roadway Information</b>						
<u>Miles</u>	<u>AADT</u>	<u>Truck Pct</u>	<u>NHS</u>			
11.94	2,261	20.0	N			
ILL 133	0.5 MI E OF I-57 TO COLES CO LINE	NEW SHOULDERS SAFETY IMPROVEMENTS CULVERT EXTENSION	\$3,643,000	DOUGLAS	2	2026
		SAFETY				

**FY 2026-2031 Rebuild Illinois  
Highway Improvement Program  
District 5  
State Highways**

Route / Street	Location	Improvements	Est. Cost	County	MYP Years	
		TAMP Category			Past	Current
ILL 133	0.1 MI E OF EGYPTIAN TRAIL; 0.2 MI E OF 1200E RD; 0.4 MI E OF 1375E (ALL E OF ARCOLA)	CULVERT REPLACEMENT	\$2,600,000	DOUGLAS	6	2026
		MISCELLANEOUS IMPROVEMENTS				
ILL 133	0.5 MI E OF I-57 TO COLES CO LINE	P.E. (PHASE II)	\$700,000	DOUGLAS	1	2026
		REHABILITATION - PAVEMENTS				
ILL 133	0.5 MI E OF I-57 TO COLES CO LINE	UTILITY ADJUSTMENT	\$1,000,000	DOUGLAS	2	2026
		REHABILITATION - PAVEMENTS				
ILL 165	ILL 9 TO COOKSVILLE WCL Miles = 9.46	STANDARD OVERLAY	\$4,500,000	MCLEAN	4	2027-2031
		REHABILITATION - PAVEMENTS				
<b>Roadway Information</b>						
<u>Miles</u>	<u>AADT</u>	<u>Truck Pct</u>	<u>NHS</u>			
9.46	425	12.2	N			
ILL 165	0.2 MI E OF COLFAX ECL TO FORD CO LINE Miles = 8.77	STANDARD OVERLAY	\$4,600,000	MCLEAN	11	2027-2031
		REHABILITATION - PAVEMENTS				
<b>Roadway Information</b>						
<u>Miles</u>	<u>AADT</u>	<u>Truck Pct</u>	<u>NHS</u>			
8.77	650	14.0	N			

**FY 2026-2031 Rebuild Illinois  
Highway Improvement Program  
District 5  
State Highways**

Route / Street	Location	Improvements	Est. Cost	County	MYP Years	
		TAMP Category			Past	Current
ILL 165	2 MI NE OF ANCHOR ECL	CULVERT REPLACEMENT	\$750,000	MCLEAN	10	2027-2031
		MISCELLANEOUS IMPROVEMENTS				
785 N MILL RD	0.6 MI E OF GEORGETOWN ECL TO INDIANA STATE LINE Miles = 5.81	DESIGNED OVERLAY	\$3,800,000	VERMILION	2	2027-2031
		REHABILITATION - PAVEMENTS				
<b>Roadway Information</b>						
<u>Miles</u>	<u>AADT</u>	<u>Truck Pct</u>	<u>NHS</u>			
5.81	1,137	13.1	N			
BEMENT-HAMMOND RD	ILL 105 TO US 36 E OF HAMMOND Miles = 7.00	DESIGNED OVERLAY	\$4,600,000	PIATT	2	2027-2031
		REHABILITATION - PAVEMENTS				
<b>Roadway Information</b>						
<u>Miles</u>	<u>AADT</u>	<u>Truck Pct</u>	<u>NHS</u>			
7.00	1,007	16.6	N			
BISMARCK RD	E BRANCH VERMILION RIVER 0.4 & 0.5 MI E OF ILL 1 W OF BISMARCK	BRIDGE SUPERSTRUCTURE REPLACE	\$8,500,000	VERMILION	7	2027-2031
		REHABILITATION - BRIDGES				
				<b>Structure Information</b>		
				<u>Str Number</u>	<u>AADT</u>	<u>Truck Pct</u> <u>NHS</u>
				0920173	1,050	7 N
				0920172	1,050	7 N
BISMARCK RD	E BRANCH VERMILION RIVER 0.4 & 0.5 MI E OF ILL 1 W OF BISMARCK	P.E. (PHASE I) P.E. (PHASE II)	\$750,000	VERMILION	2	2027-2031
		REHABILITATION - BRIDGES				

**FY 2026-2031 Rebuild Illinois  
Highway Improvement Program  
District 5  
State Highways**

Route / Street	Location	Improvements	Est. Cost	County	MYP Years	
		TAMP Category			Past	Current
BOWMAN AVE	ILL 119 TO NEWELL RD Miles = 5.60	DESIGNED OVERLAY	\$3,400,000	VERMILION	7	2027-2031
<b>Roadway Information</b>		REHABILITATION - PAVEMENTS				
<u>Miles</u>	<u>AADT</u>	<u>Truck Pct</u>	<u>NHS</u>			
4.59	2,802	10.4	N			
1.01	3,100	9.7	N			
BOWMAN AVE	AT PAINTER CREEK 0.1 MI S OF HOLLOWAY AVE IN BISMARCK	BRIDGE DECK OVERLAY	\$500,000	VERMILION	4	2027-2031
		PRESERVATION - BRIDGES				
BOWMAN AVE	AT TEXAS AVE IN DANVILLE	INTERSECTION CONSTRUCTION BRIDGE REMOVAL/DEMOLITION	\$9,000,000	VERMILION	4	2027-2031
		MISCELLANEOUS IMPROVEMENTS				
CATLIN / INDIANOLA RD	AT SWANK CREEK 0.2 MI E OF VERMILION ST IN INDIANOLA	CULVERT REPAIR	\$500,000	VERMILION	4	2027-2031
		MAINTENANCE - BRIDGES				
CH 2	AT EMBARRAS RIVER E OF RIVER RD IN CAMARGO	BRIDGE REPLACEMENT	\$4,000,000	DOUGLAS	5	2027-2031
		RECONSTRUCTION - BRIDGES				
				<b>Structure Information</b>		
				<u>Str Number</u>	<u>AADT</u>	<u>Truck Pct</u> <u>NHS</u>
				0210039	225	4 N

**FY 2026-2031 Rebuild Illinois  
Highway Improvement Program  
District 5  
State Highways**

Route / Street	Location	Improvements	Est. Cost	County	MYP Years	
		TAMP Category			Past	Current
CH 23 GEORGETOWN / INDIANOLA RD	AT FAIRVIEW CREEK 1.9 MI W OF GEORGETOWN WCL & FAYETTE CREEK 2.1 MI NE OF INDIANOLA ECL	BRIDGE DECK OVERLAY	\$1,000,000	VERMILION	5	2027-2031
		PRESERVATION - BRIDGES				
CHESTNUT ST	US 136 TO I-74 S OF LEROY Miles = 2.69	STANDARD OVERLAY	\$1,900,000	MCLEAN	2	2027-2031
		REHABILITATION - PAVEMENTS				
<b>Roadway Information</b>						
<u>Miles</u>	<u>AADT</u>	<u>Truck Pct</u>	<u>NHS</u>			
2.69	1,252	15.6	N			
GEORGETOWN / INDIANOLA RD	CATLIN / INDIANOLA RD TO 1520E W OF GEORGETOWN Miles = 3.10	STANDARD OVERLAY	\$2,000,000	VERMILION	3	2027-2031
		REHABILITATION - PAVEMENTS				
<b>Roadway Information</b>						
<u>Miles</u>	<u>AADT</u>	<u>Truck Pct</u>	<u>NHS</u>			
3.10	582	15.5	N			
HENNING RD	US 136 TO HUNGRY HOLLOW RD NW OF DANVILLE Miles = 10.67	STANDARD OVERLAY	\$6,500,000	VERMILION	3	2027-2031
		REHABILITATION - PAVEMENTS				
<b>Roadway Information</b>						
<u>Miles</u>	<u>AADT</u>	<u>Truck Pct</u>	<u>NHS</u>			
10.67	2,033	12.4	N			
INDIANOLA RD	WCL TO ECL OF INDIANOLA Miles = 0.73	DESIGNED OVERLAY	\$2,500,000	VERMILION	7	2027-2031
		REHABILITATION - PAVEMENTS				
<b>Roadway Information</b>						
<u>Miles</u>	<u>AADT</u>	<u>Truck Pct</u>	<u>NHS</u>			
0.73	716	12.3	N			

**FY 2026-2031 Rebuild Illinois  
Highway Improvement Program  
District 5  
State Highways**

Route / Street	Location	Improvements	Est. Cost	County	MYP Years	
		TAMP Category			Past	Current
MARKET ST	FORD HARRIS RD TO HENSLEY RD N OF CHAMPAIGN Miles = 1.18	DESIGNED OVERLAY	\$1,700,000	CHAMPAIGN	4	2027-2031
Roadway Information		REHABILITATION - PAVEMENTS				
Miles	AADT	Truck Pct	NHS			
1.18	5,169	12.4	N			
OAKWOOD ST	RANGE LINE RD TO CATLIN-HOMER RD Miles = 8.42	STANDARD OVERLAY ADA IMPROVEMENTS	\$5,900,000	VERMILION	3	2027-2031
850 E						
800 E						
Roadway Information		REHABILITATION - PAVEMENTS				
Miles	AADT	Truck Pct	NHS			
8.42	2,132	13.6	N			
OLD US 51	AT DITCH 0.4 MI S OF US 136 IN HEYWORTH	CULVERT REPLACEMENT	\$1,500,000	MCLEAN	2	2026
		MISCELLANEOUS IMPROVEMENTS				
OLD US 66	STREAM 0.3 MI N OF E 2200TH N RD 2.3 MI S OF LEXINGTON	BRIDGE REPLACEMENT	\$2,500,000	MCLEAN	1	2027-2031
		RECONSTRUCTION - BRIDGES				
				Structure Information		
				Str Number	AADT	Truck Pct NHS
				0570033	2,800	8 N
ST JOSEPH RD	ST JOSEPH SCL TO MAIN ST IN SIDNEY Miles = 6.23	DESIGNED OVERLAY ADA IMPROVEMENTS	\$5,000,000	CHAMPAIGN	3	2027-2031
Roadway Information		REHABILITATION - PAVEMENTS				
Miles	AADT	Truck Pct	NHS			
6.23	917	5.5	N			

**FY 2026-2031 Rebuild Illinois  
Highway Improvement Program  
District 5  
State Highways**

Route / Street	Location	Improvements	Est. Cost	County	MYP Years	
		TAMP Category			Past	Current
VARIOUS	PAVEMENT PRESERVATION	MISCELLANEOUS CRACK & JOINT SEALING	\$2,000,000	DISTRICT-WIDE	6	2026
		PRESERVATION - PAVEMENTS				
VARIOUS	PAVEMENT PRESERVATION	MISCELLANEOUS CRACK & JOINT SEALING	\$27,900,000	DISTRICT-WIDE	1	2027-2031
		PRESERVATION - PAVEMENTS				
VARIOUS	ON-CALL ENGINEERING	P.E. (PHASE I) P.E. (PHASE II)	\$4,000,000	DISTRICT-WIDE	1	2026
		MISCELLANEOUS IMPROVEMENTS				
VARIOUS	ON-CALL ENGINEERING	CONSTRUCTION ENGINEERING	\$5,500,000	DISTRICT-WIDE	1	2026
		MISCELLANEOUS IMPROVEMENTS				
VARIOUS	BRIDGE DECK SEALING	BRIDGE DECK SEALING	\$275,000	MCLEAN	1	2026
		PRESERVATION - BRIDGES				
VARIOUS	MISCELLANEOUS UTILITIES	UTILITY ADJUSTMENT	\$1,000,000	DISTRICT-WIDE	1	2026
		MISCELLANEOUS IMPROVEMENTS				

**FY 2026-2031 Rebuild Illinois  
Highway Improvement Program  
District 5  
State Highways**

Route / Street	Location	Improvements	Est. Cost	County	MYP Years	
		TAMP Category			Past	Current
VARIOUS	MISCELLANEOUS RAILROAD	RR FLAGGER	\$1,000,000	DISTRICT-WIDE	1	2026
		MISCELLANEOUS IMPROVEMENTS				
VARIOUS	HWY SAFETY IMPROVEMENT PROGRAM PROJECTS	SAFETY IMPROVEMENTS	\$16,892,000	DISTRICT-WIDE	4	2027-2031
		SAFETY				
W CHURCH ST UNIVERSITY AVE	OVER IC RR & COPPER SLOUGH 0.5 MI W OF COUNTRY FAIR DR IN CHAMPAIGN	BRIDGE REPLACEMENT	\$12,000,000	CHAMPAIGN	8	2027-2031
		RECONSTRUCTION - BRIDGES				
				<b>Structure Information</b>		
				<u>Str Number</u>	<u>AADT</u>	<u>Truck Pct NHS</u>
				0100037	5,225	8 Y
				0100036	5,225	8 Y

**DISTRICT 5**

**FY 2026-2029**

**PROPOSED LOCAL PROJECTS**

**FY 2026-2029 Rebuild Illinois  
Highway Improvement Program  
District 5  
Local Highways**

Route / Street	Location	Improvements	Est. Cost	County	MYP Years	
		TAMP Category			Past	Current
US 36 N 750 E RD	US 36: 0.3 MI W OF N 750 E RD TO 0.2 MI E OF N 750 E RD; N 750 E RD: CSX RR TO US 36 Miles = 0.93	RECONSTRUCTION	\$1,775,000	DOUGLAS	11	2026
		RECONSTRUCTION - PAVEMENTS				
US 45 CURTIS RD N DUNLOP ST	CURTIS RD: PROSPECT AVE TO 0.1 MI E OF 1ST ST; N DUNLOP ST (US 45): N OF CURTIS RD TO S OF CURTIS RD	UTILITY ADJUSTMENT	\$2,500,000	CHAMPAIGN	2	2027-2031
		INITIAL CONSTRUCTION - PAVEMENTS				
US 45 CURTIS RD N DUNLOP ST	CURTIS RD: PROSPECT AVE TO 0.1 MI E OF 1ST ST; N DUNLOP ST (US 45): N OF CURTIS RD TO S OF CURTIS RD Miles = 1.36	ADDITIONAL LANES	\$7,014,000	CHAMPAIGN	2	2027-2031
		INITIAL CONSTRUCTION - PAVEMENTS				
US 45 CURTIS RD N DUNLOP ST	CURTIS RD: PROSPECT AVE TO 0.1 MI E OF 1ST ST; N DUNLOP ST (US 45): N OF CURTIS RD TO S OF CURTIS RD	RR GRADE SEPARATION	\$22,684,000	CHAMPAIGN	2	2027-2031
		INITIAL CONSTRUCTION - BRIDGES				
US 45 CURTIS RD N DUNLOP ST	CURTIS RD: PROSPECT AVE TO 0.1 MI E OF 1ST ST; N DUNLOP ST (US 45): N OF CURTIS RD TO S OF CURTIS RD	CONSTRUCTION ENGINEERING	\$1,400,000	CHAMPAIGN	1	2027-2031
		INITIAL CONSTRUCTION - PAVEMENTS				

**FY 2026-2029 Rebuild Illinois  
Highway Improvement Program  
District 5  
Local Highways**

Route / Street	Location	Improvements	Est. Cost	County	MYP Years	
		TAMP Category			Past	Current
US 45 E 1050 N RD / N LINE ST	US 45: 0.3 MI N OF E 1050 N RD TO 0.3 MI S OF E 1050 N RD; E 1050 N RD / N LINE ST: 0.3 MI W OF US 45 TO CN RR Miles = 0.93	RECONSTRUCTION	\$3,270,000	DOUGLAS	11	2027-2031
		RECONSTRUCTION - PAVEMENTS				
250 E RD	AT OLIVE BRANCH 3.5 MI NW OF FAIRMOUNT	BRIDGE REPLACEMENT	\$501,000	VERMILION	2	2027-2031
		RECONSTRUCTION - BRIDGES				
3400 N RD	AT SANGAMON RIVER 3.5 MI N OF FISHER	BRIDGE SUPERSTRUCTURE REPLACE	\$902,000	CHAMPAIGN	1	2027-2031
		REHABILITATION - BRIDGES				
350 E RD	AT MIDDLE FORK VERMILION RIVER 0.2 MI S OF ARMSTRONG	BRIDGE REPLACEMENT	\$2,337,000	VERMILION	3	2026
	ILLINOIS SPECIAL BRIDGE PROGRAM LOCAL PROJECT; CONTINGENT UPON LOCAL AGENCY PROVIDING MATCHING FUNDS.	RECONSTRUCTION - BRIDGES				
350 E RD	AT MIDDLE FORK VERMILION RIVER 0.2 MI S OF ARMSTRONG	CONSTRUCTION ENGINEERING	\$111,000	VERMILION	3	2026
	ILLINOIS SPECIAL BRIDGE PROGRAM LOCAL PROJECT; CONTINGENT UPON LOCAL AGENCY PROVIDING MATCHING FUNDS.	RECONSTRUCTION - BRIDGES				

**FY 2026-2029 Rebuild Illinois  
Highway Improvement Program  
District 5  
Local Highways**

Route / Street	Location	Improvements	Est. Cost	County	MYP Years	
		TAMP Category			Past	Current
CENTURY BLVD	US 45 TO CHANDLER RD IN RANTOUL Miles = 1.42	STANDARD OVERLAY	\$1,000,000	CHAMPAIGN	1	2027-2031
		REHABILITATION - PAVEMENTS				
CH 4 LOWER TERRE HAUTE RD	0.3 MI S OF US 150 TO 0.1 MI S OF E 575TH RD Miles = 3.08	STANDARD OVERLAY	\$2,000,000	EDGAR	2	2027-2031
		REHABILITATION - PAVEMENTS				
CH 7 ANCHOR RD	ILL 165 TO ILL 9 Miles = 6.04	STANDARD OVERLAY	\$2,850,000	MCLEAN	2	2027-2031
		REHABILITATION - PAVEMENTS				
CH 14 SPRINGFIELD RD	E OF ILL 133 TO W OF MCMILLAN ST (CH 33) Miles = 1.10	STANDARD OVERLAY	\$1,500,000	EDGAR	1	2027-2031
		REHABILITATION - PAVEMENTS				
CH 15 ARROWSMITH RD / 3300 E RD	ILL 9 TO SAYBROOK RD Miles = 4.01	STANDARD OVERLAY	\$2,625,000	MCLEAN	3	2026
		REHABILITATION - PAVEMENTS				

**FY 2026-2029 Rebuild Illinois  
Highway Improvement Program  
District 5  
Local Highways**

Route / Street	Location	Improvements	Est. Cost	County	MYP Years	
		TAMP Category			Past	Current
CH 16 CONLOGUE RD	AT TRIB FLEMINGTON CREEK 3.5 MI S OF ILL 16	BRIDGE REPLACEMENT	\$2,083,000	EDGAR	9	2026
ILLINOIS SPECIAL BRIDGE PROGRAM LOCAL PROJECT; CONTINGENT UPON LOCAL AGENCY PROVIDING MATCHING FUNDS.						
RECONSTRUCTION - BRIDGES						
CH 16 CONLOGUE RD	AT TRIB FLEMINGTON CREEK 3.5 MI S OF ILL 16	CONSTRUCTION ENGINEERING	\$171,000	EDGAR	7	2026
ILLINOIS SPECIAL BRIDGE PROGRAM LOCAL PROJECT; CONTINGENT UPON LOCAL AGENCY PROVIDING MATCHING FUNDS.						
RECONSTRUCTION - BRIDGES						
CH 21 LEXINGTON-LEROY RD	ILL 9 TO LEROY NCL Miles = 8.95	STANDARD OVERLAY	\$5,175,000	MCLEAN	2	2027-2031
REHABILITATION - PAVEMENTS						
CH 29 TOWANDA-BARNES RD	IRELAND GROVE RD TO US 150 Miles = 2.71	STANDARD OVERLAY	\$3,750,000	MCLEAN	1	2027-2031
REHABILITATION - PAVEMENTS						
COUNTRY CLUB RD	AT SALINE BRANCH DRAINAGE DITCH IN URBANA	BRIDGE REPLACEMENT	\$2,065,000	CHAMPAIGN	1	2027-2031
ILLINOIS SPECIAL BRIDGE PROGRAM LOCAL PROJECT; CONTINGENT UPON LOCAL AGENCY PROVIDING MATCHING FUNDS.						
RECONSTRUCTION - BRIDGES						

**FY 2026-2029 Rebuild Illinois  
Highway Improvement Program  
District 5  
Local Highways**

Route / Street	Location	Improvements	Est. Cost	County	MYP Years	
		TAMP Category			Past	Current
COUNTRY CLUB RD	AT SALINE BRANCH DRAINAGE DITCH IN URBANA	CONSTRUCTION ENGINEERING	\$80,000	CHAMPAIGN	1	2027-2031
ILLINOIS SPECIAL BRIDGE PROGRAM LOCAL PROJECT; CONTINGENT UPON LOCAL AGENCY PROVIDING MATCHING FUNDS.						
RECONSTRUCTION - BRIDGES						
FLORIDA AVE	WCL TO W OF HILLCREST ST IN URBANA	P.E. (PHASE II)	\$394,000	CHAMPAIGN	3	2026
RECONSTRUCTION - PAVEMENTS						
FLORIDA AVE	WCL TO W OF HILLCREST ST IN URBANA Miles = 1.30	RECONSTRUCTION	\$9,951,000	CHAMPAIGN	4	2027-2031
RECONSTRUCTION - PAVEMENTS						
FRANKLIN AVE	AT SUGAR CREEK N OF W VIRGINIA AVE IN NORMAL	BRIDGE REPLACEMENT	\$2,035,000	MCLEAN	6	2026
ILLINOIS SPECIAL BRIDGE PROGRAM LOCAL PROJECT; CONTINGENT UPON LOCAL AGENCY PROVIDING MATCHING FUNDS.						
RECONSTRUCTION - BRIDGES						
FRANKLIN AVE	AT SUGAR CREEK N OF W VIRGINIA AVE IN NORMAL	CONSTRUCTION ENGINEERING	\$94,000	MCLEAN	6	2026
ILLINOIS SPECIAL BRIDGE PROGRAM LOCAL PROJECT; CONTINGENT UPON LOCAL AGENCY PROVIDING MATCHING FUNDS.						
RECONSTRUCTION - BRIDGES						

**FY 2026-2029 Rebuild Illinois  
Highway Improvement Program  
District 5  
Local Highways**

Route / Street	Location	Improvements	Est. Cost	County	MYP Years	
		TAMP Category			Past	Current
GRAPE CREEK RD	AT GRAPE CREEK E OF BROOKS ST IN BELGIUM	BRIDGE SUPERSTRUCTURE REPLACE	\$388,000	VERMILION	2	2026
		REHABILITATION - BRIDGES				
LINCOLN AVE	0.1 MI N OF KILLARNEY ST TO 0.1 MI S OF WASCHER DR IN URBANA	P.E. (PHASE II)	\$650,000	CHAMPAIGN	3	2026
		REHABILITATION - PAVEMENTS				
MATTIS AVE	WINDSOR RD TO CURTIS RD IN CHAMPAIGN Miles = 1.03	RECONSTRUCTION	\$10,201,000	CHAMPAIGN	6	2026
		RECONSTRUCTION - PAVEMENTS				
N 000 E RD	ILL 133 TO 1900 N RD Miles = 2.02	RECONSTRUCTION	\$1,398,000	DOUGLAS MOULTRIE	1	2027-2031
		RECONSTRUCTION - PAVEMENTS				
NEIL ST	EDGEBROOK DR TO WASHINGTON ST IN CHAMPAIGN	P.E. (PHASE II)	\$1,200,000	CHAMPAIGN	2	2027-2031
		REHABILITATION - PAVEMENTS				
STATE ST TIMBERVIEW DR	STATE ST: TURKEY FARM RD TO N DIANNE LN; TIMBERVIEW DR: STATE ST TO 0.1 MI S OF STATE ST IN MAHOMET Miles = 0.87	STANDARD OVERLAY	\$600,000	CHAMPAIGN	3	2026
		REHABILITATION - PAVEMENTS				

**FY 2026-2029 Rebuild Illinois  
Highway Improvement Program  
District 5  
Local Highways**

Route / Street	Location	Improvements	Est. Cost	County	MYP Years	
		TAMP Category			Past	Current
TWIN HILLS RD	AT GRAPE CREEK 1.5 MI E OF BELGIUM	BRIDGE REPLACEMENT	\$500,000	VERMILION	8	2026
		RECONSTRUCTION - BRIDGES				
VARIOUS	VARIOUS LOCATIONS IN DEWITT CO	GUARDRAIL	\$138,000	DEWITT	1	2026
		SAFETY				
VERNON AVE	AT N BRANCH SUGAR CREEK IN NORMAL	BRIDGE REPLACEMENT	\$2,400,000	MCLEAN	1	2027-2031
	ILLINOIS SPECIAL BRIDGE PROGRAM LOCAL PROJECT; CONTINGENT UPON LOCAL AGENCY PROVIDING MATCHING FUNDS.					
		RECONSTRUCTION - BRIDGES				
VERNON AVE	AT N BRANCH SUGAR CREEK IN NORMAL	CONSTRUCTION ENGINEERING	\$120,000	MCLEAN	1	2027-2031
	ILLINOIS SPECIAL BRIDGE PROGRAM LOCAL PROJECT; CONTINGENT UPON LOCAL AGENCY PROVIDING MATCHING FUNDS.					
		RECONSTRUCTION - BRIDGES				
VOORHEES ST	AT LICK CREEK 0.1 MI E OF MICHIGAN AVE IN DANVILLE	BRIDGE SUPERSTRUCTURE REPLACE	\$1,478,000	VERMILION	5	2027-2031
	ILLINOIS SPECIAL BRIDGE PROGRAM LOCAL PROJECT; CONTINGENT UPON LOCAL AGENCY PROVIDING MATCHING FUNDS.					
		REHABILITATION - BRIDGES				

**FY 2026-2029 Rebuild Illinois  
Highway Improvement Program  
District 5  
Local Highways**


Route / Street	Location	Improvements	Est. Cost	County	MYP Years	
		TAMP Category			Past	Current
VOORHEES ST	AT LICK CREEK 0.1 MI E OF MICHIGAN AVE IN DANVILLE	CONSTRUCTION ENGINEERING	\$132,000	VERMILION	5	2027-2031
	ILLINOIS SPECIAL BRIDGE PROGRAM LOCAL PROJECT; CONTINGENT UPON LOCAL AGENCY PROVIDING MATCHING FUNDS.					
		REHABILITATION - BRIDGES				
VOORHEES ST	AT E FORK LICK CREEK E OF 2030 E RD IN DANVILLE	BRIDGE REPLACEMENT	\$2,115,000	VERMILION	4	2027-2031
	ILLINOIS SPECIAL BRIDGE PROGRAM LOCAL PROJECT; CONTINGENT UPON LOCAL AGENCY PROVIDING MATCHING FUNDS.					
		RECONSTRUCTION - BRIDGES				
VOORHEES ST	AT E FORK LICK CREEK E OF 2030 E RD IN DANVILLE	CONSTRUCTION ENGINEERING	\$225,000	VERMILION	4	2027-2031
	ILLINOIS SPECIAL BRIDGE PROGRAM LOCAL PROJECT; CONTINGENT UPON LOCAL AGENCY PROVIDING MATCHING FUNDS.					
		RECONSTRUCTION - BRIDGES				
W ROSS LN	AT GRAPE CREEK 0.8 MI W OF KINGSDALE ST IN TILTON	BRIDGE REPLACEMENT	\$400,000	VERMILION	3	2026
		RECONSTRUCTION - BRIDGES				



## DISTRICT 6

 **4,404** LANE MILES  
OF HIGHWAYS

 **859** BRIDGES

 **10.5 MILLION**  
MILES OF TRAVEL  
DAILY

 **\$1.9 BILLION**  
FOR IMPROVEMENTS  
DURING FY 2026-2031

### MAJOR DISTRICT HIGHWAY PROJECTS BY COUNTY

#### ADAMS

- **Quincy Memorial Bridge:** \$219 million for bridge replacement at Mississippi River at Quincy. Illinois is the lead agency; Missouri and Illinois will share these costs equally.
- **Illinois 96:** \$18.8 million for resurfacing 4.6 miles, new shoulders, bi-directional left turn lane and other improvements from south of State Street in Quincy to south of I-172.

#### HANCOCK

- **U.S. 136:** \$33 million for vertical realignment on 1.1 miles, bridge replacement, railroad crossing improvement and other improvements from the Mississippi River to Main Street in Hamilton.

#### LOGAN

- **I-55:** \$51 million for reconstruction of 3.8 miles from north of I-55 Business north of Lincoln to 1.9 miles north of Kickapoo Creek.

#### MACOUPIN

- **Illinois 111:** \$35.4 million for resurfacing 25.9 miles, bridge replacement, culvert replacement and ADA improvements from south of Sherman Street in Palmyra to the Jersey County line in Brighton.

#### MONTGOMERY

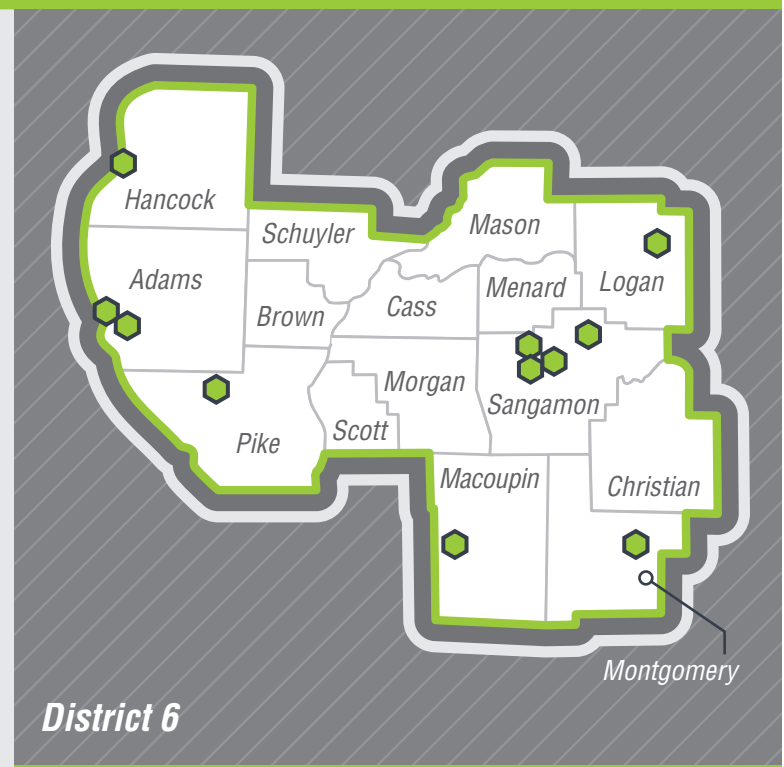
- **Illinois 16:** \$17.7 million for resurfacing 13.6 miles, ADA improvements, culvert replacement and other improvements from Miller Street in Schram City to south of Gibson Street in Nokomis.

#### PIKE

- **I-72:** \$147.7 million for resurfacing 28.5 miles, shoulder reconstruction, underdrain work, bridge deck repairs, bridge deck overlay and bridge joint replacement/repair from Illinois 96 to U.S. 54/Illinois 107.

#### SANGAMON

- **I-55:** \$125 million for additional lanes and reconstruction of 7.8 miles, including ramp repair, from Illinois 54/Sangamon Avenue in Springfield to 2.7 miles south of Illinois 123 in Williamsville.
- **I-55 Business/6th Street/5th Street:** \$22.5 million for reconstruction of 0.61 miles, intersection reconstruction, turning lanes, sidewalks, bikeway and utility adjustments from Stevenson Drive to Stanford Avenue in Springfield.
- **Illinois 97/125:** \$40 million for additional lanes and reconstruction of 2.2 miles, bridge replacement, intersection reconstruction and a new bridge from Illinois 97/125 to Old Covered Bridge Lane.
- **MacArthur Boulevard:** \$21 million for reconstruction of 1.5 miles, traffic signal replacement and ADA improvements from Wabash/Stanford Avenue to South Grand Avenue in Springfield.



**FY 2026-2031 Rebuild Illinois  
Highway Improvement Program  
District 6  
State Highways**

Route / Street	Location	Improvements	Est. Cost	County	MYP Years	
		TAMP Category			Past	Current
I 55	AT STAUNTON RD (OVERHEAD) 1.5 MI N OF MADISON CO LINE	BRIDGE NEW DECK	\$3,500,000	MACOUPIN	4	2027-2031
		REHABILITATION - BRIDGES		<b>Structure Information</b> <u>Str Number</u> <u>AADT</u> <u>Truck Pct</u> <u>NHS</u> 0590045   4,050   12   N		
I 55	AT ILL 16 (OVERHEAD) W OF LITCHFIELD	BRIDGE NEW DECK	\$7,600,000	MONTGOMERY	4	2027-2031
		REHABILITATION - BRIDGES		<b>Structure Information</b> <u>Str Number</u> <u>AADT</u> <u>Truck Pct</u> <u>NHS</u> 0680051   4,650   6   Y		
I 55	0.8 MI N OF ILL 16 TO 0.6 MI N OF ILL 108	CRACK & JOINT SEALING	\$500,000	MONTGOMERY	1	2027-2031
		PRESERVATION - PAVEMENTS				
I 55	N OF GLENARM INTCHG TO 0.2 MI N OF SOUTHWIND RD	CRACK & JOINT SEALING	\$540,000	SANGAMON	2	2026
		PRESERVATION - PAVEMENTS				
I 55	OVER IC RR 1 MI N OF OLD ROUTE 66 AT GLENARM INTCHG	BRIDGE REPLACEMENT MEDIAN CROSSOVER	\$20,000,000	SANGAMON	7	2027-2031
		RECONSTRUCTION - BRIDGES		<b>Structure Information</b> <u>Str Number</u> <u>AADT</u> <u>Truck Pct</u> <u>NHS</u> 0840112   17,850   24   Y 0840113   17,850   24   Y		

**FY 2026-2031 Rebuild Illinois  
Highway Improvement Program  
District 6  
State Highways**

Route / Street		Location	Improvements	Est. Cost	County	MYP Years	
			TAMP Category			Past	Current
I 55		OVER IC RR 1 MI N OF OLD ROUTE 66 AT GLENARM INTCHG	RR FLAGGER RR ENGINEERING	\$400,000	SANGAMON	3	2027-2031
			RECONSTRUCTION - BRIDGES				
I 55		AT LAKE SPRINGFIELD 0.7 MI N OF E LAKE SHORE DR IN SPRINGFIELD	BRIDGE DECK OVERLAY BRIDGE PAINTING BRIDGE JOINT REPLACE/REPAIR SUPER/SUBSTRUCTURE SEALING	\$5,600,000	SANGAMON	4	2027-2031
			PRESERVATION - BRIDGES				
I 55		AT W LAKE SHORE DR (OVERHEAD)	BRIDGE REPLACEMENT	\$3,300,000	SANGAMON	7	2027-2031
I 72							
			RECONSTRUCTION - BRIDGES				
					Structure Information		
					Str Number	AADT	Truck Pct NHS
					0840092	2,600	5 N
I 55		AT W LAKE SHORE DR (OVERHEAD)	UTILITY ADJUSTMENT	\$300,000	SANGAMON	3	2027-2031
I 72							
			RECONSTRUCTION - BRIDGES				

**FY 2026-2031 Rebuild Illinois  
Highway Improvement Program  
District 6  
State Highways**

Route / Street		Location	Improvements	Est. Cost	County	MYP Years	
			TAMP Category			Past	Current
I 55		I-55: E OF WEST LAKE SHORE DR IN SPRINGFIELD TO 0.9 MI N OF I-72 JCT / CLEAR LAKE AVE; I-72: I-55 TO 0.1 MI E OF OLD US 36 / MECHANICSBURG RD E OF SPRINGFIELD	P.E. (PHASE II) P.E. (CONSULTANT PLANS)	\$20,000,000	SANGAMON	8	2027-2031
I 72							
DATA DRIVEN DECISIONS PROJECT.							
			RECONSTRUCTION - PAVEMENTS				
I 55		AT COOK ST (OVERHEAD) IN SPRINGFIELD	BRIDGE REMOVAL/DEMOLITION	\$1,000,000	SANGAMON	7	2027-2031
I 72							
			MISCELLANEOUS IMPROVEMENTS				
I 55		I-55: 0.9 MI N OF I-72 / CLEAR LAKE AVE TO 0.5 MI N OF ILL 54 / SANGAMON AVE; ILL 54: N OF SANGAMON AVE TO I-55; SANGAMON AVE: 0.1 MI W OF IC RR TO 0.1 MI E OF COLT RD (ALL IN SPRINGFIELD)	P.E. (PHASE II) P.E. (CONSULTANT PLANS)	\$6,500,000	SANGAMON	8	2027-2031
ILL 54							
SANGAMON AVE							
DATA DRIVEN DECISIONS PROJECT.							
			RECONSTRUCTION - PAVEMENTS				
I 55		0.5 MI N OF ILL 54 / SANGAMON AVE IN SPRINGFIELD TO 2.7 MI S OF ILL 123 IN WILLIAMSVILLE Miles = 7.82	RECONSTRUCTION RAMP REPAIR	\$110,000,000	SANGAMON	7	2027-2031
			RECONSTRUCTION - PAVEMENTS				
Roadway Information							
Miles	AADT	Truck Pct	NHS				
6.41	29,200	31.0	Y				

**FY 2026-2031 Rebuild Illinois  
Highway Improvement Program  
District 6  
State Highways**

Route / Street		Location	Improvements	Est. Cost	County	MYP Years	
			TAMP Category			Past	Current
I	55	0.5 MI N OF ILL 54 / SANGAMON AVE IN SPRINGFIELD TO 2.7 MI S OF ILL 123 IN WILLIAMSVILLE Miles = 0.01	ADDITIONAL LANES	\$15,000,000	SANGAMON	7	2027-2031
			INITIAL CONSTRUCTION - PAVEMENTS				
I	55	AT BISSELL RD (OVERHEAD) 1 MI N OF SANGAMON AVE / ILL 54	BRIDGE REPLACEMENT	\$4,100,000	SANGAMON	7	2026
			RECONSTRUCTION - BRIDGES	Structure Information Str NumberAADTTruck PctNHS 08401013,3504N			
I	55	AT CH 1 (E ANDREW RD) (OVERHEAD) 0.5 MI S OF SHERMAN INTCHG	BRIDGE REPLACEMENT	\$4,100,000	SANGAMON	3	2026
			RECONSTRUCTION - BRIDGES	Structure Information Str NumberAADTTruck PctNHS 08400883,1008N			
I	55	OVER I-55 BUS & UP RR AT SHERMAN INTCHG	BRIDGE REPLACEMENT	\$18,000,000	SANGAMON	3	2027-2031
			RECONSTRUCTION - BRIDGES	Structure Information Str NumberAADTTruck PctNHS 084002014,60030Y 084002114,60030Y			

**FY 2026-2031 Rebuild Illinois  
Highway Improvement Program  
District 6  
State Highways**

Route / Street	Location	Improvements	Est. Cost	County	MYP Years	
		TAMP Category			Past	Current
I 55	OVER I-55 BUS & UP RR AT SHERMAN INTCHG	RR ENGINEERING RR FLAGGER	\$400,000	SANGAMON	3	2026
		RECONSTRUCTION - BRIDGES				
I 55	AT TR 33 (SUDDUTH RD) (OVERHEAD) 0.6 MI N OF I-55 BUS AT SHERMAN INTCHG	BRIDGE REPLACEMENT	\$3,000,000	SANGAMON	2	2027-2031
		RECONSTRUCTION - BRIDGES				
				<b>Structure Information</b>		
				<u>Str Number</u> <u>AADT</u> <u>Truck Pct</u> <u>NHS</u>		
				0840100 950 16 N		
I 55	AT FANCY CREEK 1.1 MI N OF I-55 BUS AT SHERMAN INTCHG	BRIDGE NEW DECK BRIDGE WIDENING	\$4,400,000	SANGAMON	2	2027-2031
		REHABILITATION - BRIDGES				
				<b>Structure Information</b>		
				<u>Str Number</u> <u>AADT</u> <u>Truck Pct</u> <u>NHS</u>		
				0840022 14,600 30 Y		
				0840023 14,600 30 Y		
I 55	2.8 MI S OF ILL 123 IN WILLIAMSVILLE TO LOGAN CO LINE Miles = 6.72	STANDARD OVERLAY RAMP REPAIR PATCHING	\$26,000,000	SANGAMON	4	2026
		REHABILITATION - PAVEMENTS				
				<b>Roadway Information</b>		
				<u>Miles</u> <u>AADT</u> <u>Truck Pct</u> <u>NHS</u>		
				4.66 30,512 30.1 Y		

**FY 2026-2031 Rebuild Illinois  
Highway Improvement Program  
District 6  
State Highways**

Route / Street		Location	Improvements	Est. Cost	County	MYP Years	
			TAMP Category			Past	Current
I 55		AT I-55 BUS (OLD US 66) (OVERHEAD) SW OF LINCOLN	BRIDGE NEW DECK BRIDGE REPAIR	\$4,000,000	LOGAN	7	2027-2031
			REHABILITATION - BRIDGES	Structure Information Str Number   AADT   Truck Pct   NHS 0540040   500   8   N			
I 55		I-55: 0.6 MI N OF ILL 10 TO 1.5 MI N OF I-55 BUS N OF LINCOLN & I-155: I-55 TO 0.4 MI N	DESIGNED OVERLAY	\$28,000,000	LOGAN	1	2027-2031
I 155		Miles = 10.51	REHABILITATION - PAVEMENTS				
Roadway Information							
Miles	AADT	Truck Pct	NHS				
7.52	22,039	32.6	Y				
0.27	10,600	18.9	Y				
0.14	10,600	18.9	Y				
I 55		1.5 MI N OF I-55 BUS N OF LINCOLN TO 1.9 MI N OF KICKAPOO CREEK	RECONSTRUCTION	\$51,000,000	LOGAN	2	2027-2031
			RECONSTRUCTION - PAVEMENTS				
Roadway Information							
Miles	AADT	Truck Pct	NHS				
3.76	23,200	31.1	Y				
I 55 BUS		0.1 MI N OF STEVENSON DR TO 0.1 MI N OF STANFORD AVE IN SPRINGFIELD	RECONSTRUCTION	\$14,000,000	SANGAMON	7	2027-2031
I 55 BUSA		Miles = 1.43	INTERSECTION RECONSTN				
6TH ST			TURNING LANES				
5TH ST			RECONSTRUCTION - PAVEMENTS				
Roadway Information							
Miles	AADT	Truck Pct	NHS				
0.61	23,821	2.3	Y				
0.15	13,633	3.1	Y				
0.15	13,173	8.6	Y				

**FY 2026-2031 Rebuild Illinois  
Highway Improvement Program  
District 6  
State Highways**

Route / Street	Location	Improvements	Est. Cost	County	MYP Years	
		TAMP Category			Past	Current
I 55 BUS I 55 BUSA 6TH ST 5TH ST	0.1 MI N OF STEVENSON DR TO 0.1 MI N OF STANFORD AVE IN SPRINGFIELD	TURNING LANES SIDEWALKS BIKEWAY	\$8,000,000	SANGAMON	7	2027-2031
		MISCELLANEOUS IMPROVEMENTS				
I 55 BUS I 55 BUSA 6TH ST 5TH ST	0.1 MI N OF STEVENSON DR TO 0.1 MI N OF STANFORD AVE IN SPRINGFIELD	UTILITY ADJUSTMENT	\$500,000	SANGAMON	7	2026
		RECONSTRUCTION - PAVEMENTS				
I 55 BUS	0.2 MI W OF DIRKSEN PKWY TO W OF NORTHBROOK CT IN SPRINGFIELD Miles = 0.75	STANDARD OVERLAY	\$2,500,000	SANGAMON	2	2027-2031
		REHABILITATION - PAVEMENTS				
<b>Roadway Information</b>						
<u>Miles</u>	<u>AADT</u>	<u>Truck Pct</u>	<u>NHS</u>			
0.75	14,420	3.9	Y			
I 55 BUS ILL 4 ILL 29 PEORIA RD VETERANS PKWY	PEORIA RD: W OF NORTHBROOK CT TO N OF TAINTOR RD; VETERANS PKWY: PEORIA RD TO 0.2 MI W OF J DAVID JONES PKWY (ALL IN SPRINGFIELD) Miles = 2.71	STANDARD OVERLAY	\$5,100,000	SANGAMON	1	2027-2031
		REHABILITATION - PAVEMENTS				
<b>Roadway Information</b>						
<u>Miles</u>	<u>AADT</u>	<u>Truck Pct</u>	<u>NHS</u>			
0.52	10,667	4.4	Y			
2.19	13,403	3.8	Y			

**FY 2026-2031 Rebuild Illinois  
Highway Improvement Program  
District 6  
State Highways**

Route / Street	Location	Improvements	Est. Cost	County	MYP Years	
		TAMP Category			Past	Current
I 55 BUS 9TH ST	S OF MADISON ST TO S OF S GRAND AVE IN SPRINGFIELD Miles = 1.14	DESIGNED OVERLAY ADA IMPROVEMENTS	\$3,800,000	SANGAMON	2	2027-2031
<b>Roadway Information</b>		REHABILITATION - PAVEMENTS				
<u>Miles</u>	<u>AADT</u>	<u>Truck Pct</u>	<u>NHS</u>			
0.67	6,238	3.5	Y			
0.47	3,779	5.5	N			
I 55 BUS 9TH ST	S OF MADISON ST TO S OF S GRAND AVE IN SPRINGFIELD (TRAFFIC SIGNALS)	TRAF SIGNAL REPLACEMENT ADA IMPROVEMENTS	\$3,900,000	SANGAMON	2	2027-2031
		MISCELLANEOUS IMPROVEMENTS				
I 55 BUS OLD ROUTE 66	0.1 MI SW OF N KICKAPOO ST TO 1.4 MI N OF I-55 Miles = 3.02	DESIGNED OVERLAY NEW SHOULDERS	\$6,100,000	LOGAN	1	2027-2031
<b>Roadway Information</b>		REHABILITATION - PAVEMENTS				
<u>Miles</u>	<u>AADT</u>	<u>Truck Pct</u>	<u>NHS</u>			
2.94	3,293	6.9	N			
0.04	850	15.3	N			
0.04	4,150	6.6	N			
I 72 I 172	I-72: I-172 TO 0.9 MI E OF ILL 96; I-172: I-72 TO 0.9 MI S OF ILL 57	SHOULDER REPAIR	\$8,100,000	ADAMS PIKE	1	2026
		MISCELLANEOUS IMPROVEMENTS				

**FY 2026-2031 Rebuild Illinois  
Highway Improvement Program  
District 6  
State Highways**

Route / Street		Location	Improvements	Est. Cost	County	MYP Years	
			TAMP Category			Past	Current
I	72	0.9 MI E OF ILL 96 AT HULL INTCHG TO 0.4 MI W OF CH 4 AT BARRY INTCHG Miles = 8.67	STANDARD OVERLAY SHOULDER RECONSTRUCTION PATCHING UNDERDRAINS <div>REHABILITATION - PAVEMENTS</div>	\$48,000,000	PIKE	2	2026
Roadway Information							
Miles	AADT	Truck Pct	NHS				
0.07	9,400	35.4	Y				
8.56	9,400	35.4	Y				
0.14	9,400	35.4	Y				
I	72	OVER TR 70A (230TH ST) & AT BEEBE CREEK 3.7 & 3.6 MI W OF CH 4 AT BARRY INTCHG	BRIDGE DECK OVERLAY <div>PRESERVATION - BRIDGES</div>	\$3,500,000	PIKE	2	2026
I	72	0.4 MI W OF CH 4 AT BARRY INTCHG TO 0.4 MI E OF TR 148 (300TH ST) Miles = 5.77	STANDARD OVERLAY SHOULDER RECONSTRUCTION PATCHING RAMP REPAIR UNDERDRAINS <div>REHABILITATION - PAVEMENTS</div>	\$27,500,000	PIKE	3	2027-2031
Roadway Information							
Miles	AADT	Truck Pct	NHS				
0.14	9,400	35.4	Y				
4.32	8,888	38.5	Y				
I	72	0.4 MI E OF TR 148 (300TH ST) TO 0.4 MI W OF CH 3 Miles = 6.71	STANDARD OVERLAY SHOULDER RECONSTRUCTION PATCHING UNDERDRAINS BRIDGE DECK REPAIRS BRIDGE JOINT REPLACE/REPAIR <div>REHABILITATION - PAVEMENTS</div>	\$40,000,000	PIKE	4	2027-2031
Roadway Information							
Miles	AADT	Truck Pct	NHS				
6.71	8,850	38.7	Y				

**FY 2026-2031 Rebuild Illinois  
Highway Improvement Program  
District 6  
State Highways**

Route / Street		Location	Improvements	Est. Cost	County	MYP Years	
			TAMP Category			Past	Current
I	72	0.4 MI W OF CH 3 TO 0.4 MI E OF US 54 / ILL 107 Miles = 7.33	DESIGNED OVERLAY SHOULDER RECONSTRUCTION UNDERDRAINS RAMP REPAIR BRIDGE DECK REPAIRS BRIDGE JOINT REPLACE/REPAIR REHABILITATION - PAVEMENTS	\$28,700,000	PIKE	4	2027-2031
Roadway Information							
Miles	AADT	Truck Pct	NHS				
4.49	8,242	40.1	Y				
I	72	AT ILLINOIS RIVER 3.7 MI W OF ILL 100  ILLINOIS SPECIAL BRIDGE PROGRAM PROJECT.	BRIDGE DECK OVERLAY BRIDGE JOINT REPLACE/REPAIR BRIDGE REPAIR PRESERVATION - BRIDGES	\$14,300,000	PIKE	3	2027-2031
I	72	0.5 MI W TO 1.5 MI E OF OLD US 36 N OF WINCHESTER Miles = 3.64	STANDARD OVERLAY BRIDGE REMOVAL/DEMOLITION RAMP REPAIR COLD MILLING PATCHING REHABILITATION - PAVEMENTS	\$13,400,000	SCOTT	4	2027-2031
Roadway Information							
Miles	AADT	Truck Pct	NHS				
2.03	9,009	35.2	Y				
I	72	AT OLD US 36 (OVERHEAD) AT WINCHESTER INTCHG	BRIDGE NEW DECK BRIDGE REPAIR  REHABILITATION - BRIDGES	\$3,600,000	SCOTT	7	2026
					Structure Information		
					Str Number	AADT	Truck Pct NHS
					0860027	2,700	6 N

**FY 2026-2031 Rebuild Illinois  
Highway Improvement Program  
District 6  
State Highways**

Route / Street		Location	Improvements	Est. Cost	County	MYP Years	
			TAMP Category			Past	Current
I 72		AT S FORK MAUVAISE TERRE CREEK 0.6 MI SW OF ILL 104 SE OF JACKSONVILLE	BRIDGE NEW DECK BRIDGE APPROACH ROADWAY	\$3,900,000	MORGAN	3	2027-2031
US 36			REHABILITATION - BRIDGES		Structure Information		
					Str Number	AADT	Truck Pct NHS
					0690038	4,975	36 Y
					0690039	4,975	36 Y
I 72		MAUVAISE TERRE CREEK 0.8 MI SW OF I-72 BUS TO 0.6 MI E OF TR 284 (MATSON RD) E OF JACKSONVILLE Miles = 5.83	DESIGNED OVERLAY RAMP REPAIR PATCHING BRIDGE DECK REPAIRS BRIDGE JOINT REPLACE/REPAIR BRIDGE REPAIR	\$17,200,000	MORGAN	4	2027-2031
Roadway Information			REHABILITATION - PAVEMENTS				
Miles	AADT	Truck Pct	NHS				
4.02	13,572	27.4	Y				
I 72		MAUVAISE TERRE CREEK 0.3 MI NE OF ILL 104 E OF JACKSONVILLE	BRIDGE NEW DECK	\$5,000,000	MORGAN	4	2027-2031
			REHABILITATION - BRIDGES		Structure Information		
					Str Number	AADT	Truck Pct NHS
					0690042	4,975	36 Y
					0690043	4,975	36 Y
I 72		SPRING CREEK 0.2 MI W OF SANGAMON CO LINE	BRIDGE NEW DECK	\$4,000,000	MORGAN	4	2027-2031
US 36			REHABILITATION - BRIDGES		Structure Information		
					Str Number	AADT	Truck Pct NHS
					0690059	7,250	25 Y
					0690060	7,250	25 Y

**FY 2026-2031 Rebuild Illinois  
Highway Improvement Program  
District 6  
State Highways**

Route / Street	Location	Improvements	Est. Cost	County	MYP Years	
		TAMP Category			Past	Current
I 72	W OF OLD CHATHAM RD TO 0.6 MI E OF MACARTHUR BLVD INTCHG IN SPRINGFIELD Miles = 3.44	DESIGNED OVERLAY	\$9,600,000	SANGAMON	6	2027-2031
<b>Roadway Information</b>		REHABILITATION - PAVEMENTS				
Miles	AADT	Truck Pct	NHS			
1.42	38,238	12.6	Y			
0.07	8,200	5.2	Y			
0.10	3,050	3.9	Y			
0.01	3,050	3.9	N			
I 72	0.7 MI E OF CH 16 (DAWSON RD) E OF DAWSON TO MACON CO LINE Miles = 12.37	MICROSURFACING 2 PASS	\$4,900,000	SANGAMON	2	2027-2031
		PRESERVATION - PAVEMENTS				
I 72	AT LANESVILLE RD (OVERHEAD) E OF SPRINGFIELD	BRIDGE DECK OVERLAY	\$800,000	SANGAMON	2	2027-2031
		PRESERVATION - BRIDGES				
I 72 BUS ILL 104 MORTON AVE	0.1 MI E OF MOUND RD TO W OF BROOKLYN AVE IN JACKSONVILLE	CRACK & JOINT SEALING	\$130,000	MORGAN	2	2026
		PRESERVATION - PAVEMENTS				

**FY 2026-2031 Rebuild Illinois  
Highway Improvement Program  
District 6  
State Highways**

Route / Street	Location	Improvements	Est. Cost	County	MYP Years	
		TAMP Category			Past	Current
I 72 BUS ILL 104 MORTON AVE	MAUVAISE TERRE CREEK 0.7 MI E OF ILL 267	BRIDGE REPLACEMENT	\$4,000,000	MORGAN	9	2027-2031
		RECONSTRUCTION - BRIDGES	<b>Structure Information</b> <u>Str Number</u> <u>AADT</u> <u>Truck Pct</u> <u>NHS</u> 0690009   10,400   6   Y			
I 72 BUS	OVER BNSF RR E OF ILL 104 IN JACKSONVILLE	BRIDGE DECK OVERLAY	\$1,200,000	MORGAN	2	2027-2031
		PRESERVATION - BRIDGES				
I 155	0.9 MI N OF I-55 NW OF LINCOLN TO 1 MI S OF TR 33 (2300 N) AT HARTSBURG INTCHG Miles = 4.08	DESIGNED OVERLAY SHOULDER RECONSTRUCTION COLD MILLING UNDERDRAINS BRIDGE DECK REPAIRS BRIDGE JOINT REPLACE/REPAIR	\$21,200,000	LOGAN	4	2026
<b>Roadway Information</b> <u>Miles</u> <u>AADT</u> <u>Truck Pct</u> <u>NHS</u> 4.08   10,600   18.9   Y		REHABILITATION - PAVEMENTS				
I 155	AT SUGAR CREEK 3.3 MI N OF I-55 NW OF LINCOLN	BRIDGE DECK OVERLAY BRIDGE REPAIR	\$3,200,000	LOGAN	4	2026
		PRESERVATION - BRIDGES				

**FY 2026-2031 Rebuild Illinois  
Highway Improvement Program  
District 6  
State Highways**

Route / Street	Location	Improvements	Est. Cost	County	MYP Years	
		TAMP Category			Past	Current
I 155	1 MI S OF TR 33 (2300 N) AT HARTSBURG INTCHG TO 2 MI S OF US 136 Miles = 4.43	DESIGNED OVERLAY SHOULDER RECONSTRUCTION	\$18,000,000	LOGAN	3	2027-2031
<b>Roadway Information</b>		REHABILITATION - PAVEMENTS				
<u>Miles</u>	<u>AADT</u>	<u>Truck Pct</u>	<u>NHS</u>			
3.22	10,600	18.9	Y			
I 155	2 MI S OF US 136 TO TAZEWell CO LINE	CRACK & JOINT SEALING	\$100,000	LOGAN	2	2027-2031
		PRESERVATION - PAVEMENTS				
I 155	AT S FORK PRAIRIE CREEK 0.3 MI S OF US 136	BRIDGE REPLACEMENT	\$3,300,000	LOGAN	2	2027-2031
		RECONSTRUCTION - BRIDGES				
		<b>Structure Information</b>		<u>Str Number</u>	<u>AADT</u>	<u>Truck Pct</u> <u>NHS</u>
				0542023	5,300	18 Y
I 172 ILL 110	OVER BN RR 1.5 MI S OF US 24	BRIDGE SUPERSTRUCTURE REPLACE	\$9,000,000	ADAMS	4	2026
		REHABILITATION - BRIDGES				
		<b>Structure Information</b>		<u>Str Number</u>	<u>AADT</u>	<u>Truck Pct</u> <u>NHS</u>
				0010050	3,675	10 Y
				0010051	3,675	10 Y
US 24	QUINCY MEMORIAL BRIDGE AT MISSISSIPPI RIVER	BRIDGE REPLACEMENT	\$200,000,000	ADAMS	3	2027-2031
		ILLINOIS LEAD AGENCY; MISSOURI AND ILLINOIS WILL SHARE COST EQUALLY.				
		RECONSTRUCTION - BRIDGES				
		<b>Structure Information</b>		<u>Str Number</u>	<u>AADT</u>	<u>Truck Pct</u> <u>NHS</u>
				0010019	8,450	6 Y

**FY 2026-2031 Rebuild Illinois  
Highway Improvement Program  
District 6  
State Highways**

Route / Street	Location	Improvements	Est. Cost	County	MYP Years	
		TAMP Category			Past	Current
US 24	QUINCY MEMORIAL BRIDGE AT MISSISSIPPI RIVER	P.E. (CONSULTANT PLANS)	\$4,000,000	ADAMS	13	2026
	ILLINOIS LEAD AGENCY; MISSOURI AND ILLINOIS WILL SHARE COST EQUALLY.					
		RECONSTRUCTION - BRIDGES				
US 24	QUINCY MEMORIAL BRIDGE AT MISSISSIPPI RIVER	P.E. (CONSULTANT PLANS)	\$4,000,000	ADAMS	5	2027-2031
	ILLINOIS LEAD AGENCY; MISSOURI AND ILLINOIS WILL SHARE COST EQUALLY.					
		RECONSTRUCTION - BRIDGES				
US 24	QUINCY MEMORIAL BRIDGE AT MISSISSIPPI RIVER	LAND ACQUISITION	\$500,000	ADAMS	1	2027-2031
	BORDER BRIDGE WITH MISSOURI; ILLINOIS' SHARE OF THE COST.					
		RECONSTRUCTION - BRIDGES				
US 24	QUINCY MEMORIAL BRIDGE AT MISSISSIPPI RIVER	UTILITY ADJUSTMENT	\$500,000	ADAMS	1	2027-2031
	BORDER BRIDGE WITH MISSOURI; ILLINOIS' SHARE OF COST.					
		RECONSTRUCTION - BRIDGES				
US 24	QUINCY MEMORIAL BRIDGE AT MISSISSIPPI RIVER	CONSTRUCTION ENGINEERING	\$10,000,000	ADAMS	4	2027-2031
	ILLINOIS LEAD AGENCY; MISSOURI AND ILLINOIS WILL SHARE COST EQUALLY.					
		RECONSTRUCTION - BRIDGES				

**FY 2026-2031 Rebuild Illinois  
Highway Improvement Program  
District 6  
State Highways**

Route / Street	Location	Improvements	Est. Cost	County	MYP Years	
		TAMP Category			Past	Current
US 24 ILL 57 ILL 104 3RD ST 4TH ST BROADWAY ST MAINE ST	US 24: MISSISSIPPI RIVER BRIDGES TO 0.1 MI N OF GARDNER PARK DR & ILL 57: W OF 4TH ST TO BROADWAY ST IN QUINCY & ILL 104: 3RD ST TO E OF 4TH ST Miles = 3.96	DESIGNED OVERLAY ADA IMPROVEMENTS PATCHING	\$9,300,000	ADAMS	9	2027-2031
<b>Roadway Information</b>		REHABILITATION - PAVEMENTS				
Miles	AADT	Truck Pct	NHS			
1.93	5,394	8.4	Y			
0.27	3,800	8.8	Y			
1.46	5,110	10.2	Y			
0.20	4,458	11.1	Y			
0.10	9,640	4.5	Y			
US 24 3RD ST	0.1 MI N OF GARDNER PARK DR IN QUINCY TO 0.3 MI S OF N 24TH ST Miles = 3.61	DESIGNED OVERLAY	\$5,000,000	ADAMS	3	2027-2031
<b>Roadway Information</b>		REHABILITATION - PAVEMENTS				
Miles	AADT	Truck Pct	NHS			
0.79	5,277	10.8	Y			
2.82	3,511	11.9	Y			
US 24	0.1 MI E OF ILL 96 (N) TO 0.3 MI E OF I-172 Miles = 3.39	SMART OVERLAY NEW SHOULDERS MILLED RUMBLE STRIP	\$2,800,000	ADAMS	1	2026
		PRESERVATION - PAVEMENTS				

**FY 2026-2031 Rebuild Illinois  
Highway Improvement Program  
District 6  
State Highways**

Route / Street	Location	Improvements	Est. Cost	County	MYP Years	
		TAMP Category			Past	Current
US 24	0.3 MI E OF I-172 TO 0.1 MI E OF E 1343RD LN (OLD US 24) E OF FOWLER Miles = 2.56	STANDARD OVERLAY DESIGNED OVERLAY NEW SHOULDERS MILLED RUMBLE STRIP ADA IMPROVEMENTS	\$3,300,000	ADAMS	11	2026
<b>Roadway Information</b>		REHABILITATION - PAVEMENTS				
<u>Miles</u>	<u>AADT</u>	<u>Truck Pct</u>	<u>NHS</u>			
0.67	4,000	10.5	Y			
1.89	4,000	10.5	Y			
US 24	E OF TR 362 (2100TH ST) W OF CAMP POINT TO CAMP POINT ECL Miles = 2.69	DESIGNED OVERLAY NEW SHOULDERS ADA IMPROVEMENTS	\$4,700,000	ADAMS	3	2027-2031
<b>Roadway Information</b>		REHABILITATION - PAVEMENTS				
<u>Miles</u>	<u>AADT</u>	<u>Truck Pct</u>	<u>NHS</u>			
2.69	4,567	11.0	Y			
US 24 ILL 99	US 24: 0.3 MI W OF BUCKHORN / DAMON RD TO ILL 99 N (CROSS ST) & ILL 99 S (PITTSFIELD RD) TO 0.5 MI E; US 24 / ILL 99: CROSS ST TO PITTSFIELD RD (ALL IN MOUNT STERLING) Miles = 1.65	DESIGNED OVERLAY NEW SHOULDERS ADA IMPROVEMENTS	\$2,700,000	BROWN	4	2027-2031
<b>Roadway Information</b>		REHABILITATION - PAVEMENTS				
<u>Miles</u>	<u>AADT</u>	<u>Truck Pct</u>	<u>NHS</u>			
1.65	5,045	11.3	Y			
US 24 ILL 99	AT CROSS ST & PITTSFIELD RD IN MOUNT STERLING	TRAF SIGNAL REPLACEMENT ADA IMPROVEMENTS	\$800,000	BROWN	4	2027-2031
		MISCELLANEOUS IMPROVEMENTS				

**FY 2026-2031 Rebuild Illinois  
Highway Improvement Program  
District 6  
State Highways**

Route / Street	Location	Improvements	Est. Cost	County	MYP Years	
		TAMP Category			Past	Current
US 24 ILL 103 US 24	US 24: BROWN CO LINE TO 0.1 MI N OF ILL 103; ILL 103: US 24 TO 0.1 MI E Miles = 0.72	STANDARD OVERLAY	\$1,000,000	SCHUYLER	1	2027-2031
<b>Roadway Information</b>		REHABILITATION - PAVEMENTS				
<u>Miles</u>	<u>AADT</u>	<u>Truck Pct</u>	<u>NHS</u>			
0.62	2,949	11.1	Y			
0.10	1,250	6.4	N			
US 24 US 24	0.1 MI N OF ILL 103 TO N OF TR 192 (ARMEL LN) Miles = 2.99	DESIGNED OVERLAY NEW SHOULDERS CURB AND GUTTER	\$2,900,000	SCHUYLER	1	2027-2031
<b>Roadway Information</b>		REHABILITATION - PAVEMENTS				
<u>Miles</u>	<u>AADT</u>	<u>Truck Pct</u>	<u>NHS</u>			
2.99	1,800	13.3	Y			
US 24	N OF ARMEL LN TO 0.2 MI W OF US 67 IN RUSHVILLE Miles = 3.74	DESIGNED OVERLAY NEW SHOULDERS	\$4,900,000	SCHUYLER	2	2027-2031
<b>Roadway Information</b>		REHABILITATION - PAVEMENTS				
<u>Miles</u>	<u>AADT</u>	<u>Truck Pct</u>	<u>NHS</u>			
3.74	2,395	11.5	Y			
US 24 A	QUINCY BAYVIEW BRIDGE AT MISSISSIPPI RIVER	BRIDGE DECK OVERLAY	\$10,000,000	ADAMS	3	2027-2031
ILLINOIS LEAD AGENCY; MISSOURI AND ILLINOIS WILL SHARE COST EQUALLY.						
		PRESERVATION - BRIDGES				
US 51	2.6 MI N OF ILL 16 TO ILL 16 IN PANA Miles = 2.60	STANDARD OVERLAY NEW SHOULDERS MILLED RUMBLE STRIP	\$2,700,000	CHRISTIAN	3	2026
<b>Roadway Information</b>		REHABILITATION - PAVEMENTS				
<u>Miles</u>	<u>AADT</u>	<u>Truck Pct</u>	<u>NHS</u>			
2.60	3,600	19.4	Y			

**FY 2026-2031 Rebuild Illinois  
Highway Improvement Program  
District 6  
State Highways**

Route / Street	Location	Improvements	Est. Cost	County	MYP Years	
		TAMP Category			Past	Current
US 51 ILL 16 ILL 29	US 51 / ILL 16: 0.1 MI E OF PINE ST TO E OF SPRUCE ST IN PANA; ILL 29: S OF MONROE ST TO US 51 / ILL 16 IN PANA Miles = 0.43	STANDARD OVERLAY ADA IMPROVEMENTS PATCHING	\$900,000	CHRISTIAN	1	2027-2031
<b>Roadway Information</b>		REHABILITATION - PAVEMENTS				
<u>Miles</u>	<u>AADT</u>	<u>Truck Pct</u>	<u>NHS</u>			
0.39	5,683	12.4	Y			
0.04	2,800	12.5	N			
US 51 ILL 16	AT ILL 29 IN PANA	TRAF SIGNAL REPLACEMENT ADA IMPROVEMENTS	\$500,000	CHRISTIAN	1	2027-2031
		MISCELLANEOUS IMPROVEMENTS				
US 51 ILL 16	E OF SPRUCE ST TO POPLAR ST IN PANA Miles = 0.34	PAVEMENT REPLACEMENT ADA IMPROVEMENTS	\$2,600,000	CHRISTIAN	1	2027-2031
		RECONSTRUCTION - PAVEMENTS				
US 51 ILL 16 ILL 29 POPLAR ST	US 51 / ILL 16: 1ST ST TO 2ND ST; US 51: S OF 6TH ST TO S OF COLD SPRINGS RD; ILL 29: E OF LOCUST ST TO E OF POPLAR ST; POPLAR ST: ILL 29 TO 1ST ST (ALL IN PANA) Miles = 0.86	STANDARD OVERLAY ADA IMPROVEMENTS PATCHING	\$1,400,000	CHRISTIAN	4	2027-2031
<b>Roadway Information</b>		REHABILITATION - PAVEMENTS				
<u>Miles</u>	<u>AADT</u>	<u>Truck Pct</u>	<u>NHS</u>			
0.08	6,750	9.3	Y			
0.51	4,684	13.7	Y			
0.24	3,488	7.6	Y			
0.03	3,400	10.6	N			

**FY 2026-2031 Rebuild Illinois  
Highway Improvement Program  
District 6  
State Highways**

Route / Street	Location	Improvements	Est. Cost	County	MYP Years	
		TAMP Category			Past	Current
US 51 ILL 16	US 51 / ILL 16: AT 1ST ST & 2ND ST; US 51: AT 3RD ST & 4TH ST (ALL IN PANA)	TRAF SIGNAL REPLACEMENT ADA IMPROVEMENTS  MISCELLANEOUS IMPROVEMENTS	\$2,000,000	CHRISTIAN	4	2027-2031
US 51	ILL 16 W JCT TO S OF 6TH ST IN PANA Miles = 0.41	PAVEMENT REPLACEMENT ADA IMPROVEMENTS  RECONSTRUCTION - PAVEMENTS	\$3,000,000	CHRISTIAN	11	2027-2031
US 54 ILL 106	US 54: 0.1 MI N OF N MONROE ST TO 0.1 MI E OF GROVE ST & ILL 106: US 54 TO E OF ILLINOIS ST IN PITTSFIELD	CRACK & JOINT SEALING  PRESERVATION - PAVEMENTS	\$30,000	PIKE	2	2026
US 54 ILL 106	US 54: 0.1 MI N OF N MONROE ST TO 0.1 MI E OF GROVE ST & ILL 106: US 54 TO E OF ILLINOIS ST IN PITTSFIELD Miles = 1.73	MICROSURFACING 1 PASS FOG SEAL  PRESERVATION - PAVEMENTS	\$300,000	PIKE	1	2027-2031
US 54	0.2 MI S OF 345TH ST SW OF PITTSFIELD TO N OF JIM TOWN HOLLOW RD IN SUMMER HILL Miles = 3.97	DESIGNED OVERLAY  REHABILITATION - PAVEMENTS	\$3,600,000	PIKE	6	2027-2031
<b>Roadway Information</b>						
<u>Miles</u>	<u>AADT</u>	<u>Truck Pct</u>	<u>NHS</u>			
3.97	2,900	14.8	Y			

**FY 2026-2031 Rebuild Illinois  
Highway Improvement Program  
District 6  
State Highways**

Route / Street	Location	Improvements	Est. Cost	County	MYP Years	
		TAMP Category			Past	Current
US 67	0.1 MI N OF ILL 101 TO LAFAYETTE ST IN RUSHVILLE Miles = 8.22	DESIGNED OVERLAY	\$7,800,000	SCHUYLER	3	2027-2031
<b>Roadway Information</b>		REHABILITATION - PAVEMENTS				
<u>Miles</u>	<u>AADT</u>	<u>Truck Pct</u>	<u>NHS</u>			
8.22	2,802	14.1	Y			
US 67 ILL 100	ILLINOIS RIVER BRIDGE AT BEARDSTOWN  ILLINOIS SPECIAL BRIDGE PROGRAM PROJECT.	CONSTRUCTION ENGINEERING	\$2,500,000	SCHUYLER CASS	1	2026
		RECONSTRUCTION - BRIDGES				
US 136	MISSISSIPPI RIVER TO 0.1 MI E OF MAIN ST IN HAMILTON Miles = 1.10	VERTICAL REALIGNMENT BRIDGE REPLACEMENT RR CROSSING IMPROVEMENT TRAF SIGNAL REPLACEMENT	\$31,600,000	HANCOCK	6	2027-2031
		RECONSTRUCTION - PAVEMENTS				
				<b>Structure Information</b>		
				<u>Str Number</u>	<u>AADT</u>	<u>Truck Pct</u> <u>NHS</u>
				0340001	5,250	7 Y
				0346001	2,300	3 N
US 136	MISSISSIPPI RIVER TO 0.1 MI E OF MAIN ST IN HAMILTON	P.E. (PHASE I) P.E. (PHASE II)	\$1,000,000	HANCOCK	1	2026
		RECONSTRUCTION - PAVEMENTS				
US 136	MISSISSIPPI RIVER TO 0.1 MI E OF MAIN ST IN HAMILTON	UTILITY ADJUSTMENT	\$400,000	HANCOCK	6	2027-2031
		RECONSTRUCTION - PAVEMENTS				

**FY 2026-2031 Rebuild Illinois  
Highway Improvement Program  
District 6  
State Highways**

Route / Street	Location	Improvements	Est. Cost	County	MYP Years	
		TAMP Category			Past	Current
US 136 ILL 96	US 136: 0.1 MI E OF MAIN ST IN HAMILTON TO 0.1 MI E OF HAMILTON ECL & ILL 96: US 136 TO S OF US 136 IN HAMILTON Miles = 1.95	DESIGNED OVERLAY ADA IMPROVEMENTS	\$2,700,000	HANCOCK	6	2027-2031
<b>Roadway Information</b>		REHABILITATION - PAVEMENTS				
<u>Miles</u>	<u>AADT</u>	<u>Truck Pct</u>	<u>NHS</u>			
1.91	6,115	9.0	Y			
0.04	2,200	10.5	N			
US 136	0.1 MI E OF HAMILTON ECL TO 0.3 MI E OF EAST ST IN ELVASTON Miles = 4.28	DESIGNED OVERLAY ADA IMPROVEMENTS	\$5,200,000	HANCOCK	3	2027-2031
<b>Roadway Information</b>		REHABILITATION - PAVEMENTS				
<u>Miles</u>	<u>AADT</u>	<u>Truck Pct</u>	<u>NHS</u>			
4.28	3,270	14.1	Y			
US 136 ILL 94	US 136: W OF FAYETTE ST TO MADISON ST; US 136 / ILL 94: MADISON ST TO W OF 1500 N; ILL 94: N OF US 136 (ALL IN CARTHAGE) Miles = 1.31	DESIGNED OVERLAY ADA IMPROVEMENTS	\$2,500,000	HANCOCK	7	2027-2031
<b>Roadway Information</b>		REHABILITATION - PAVEMENTS				
<u>Miles</u>	<u>AADT</u>	<u>Truck Pct</u>	<u>NHS</u>			
1.27	5,076	11.0	Y			
0.04	3,750	20.0	N			
US 136 ILL 78 ILL 97	US 136: ILLINOIS RIVER BRIDGE TO S OF RANDOLPH ST; ILL 97: US 136 TO S MCKINLEY ST; ILL 78: US 136 TO S OF ILLINOIS ST (ALL IN HAVANA) Miles = 0.90	RECONSTRUCTION ADA IMPROVEMENTS VERTICAL REALIGNMENT BI-DIRECT LEFT TURN LANE	\$8,100,000	MASON	11	2027-2031
<b>Roadway Information</b>		RECONSTRUCTION - PAVEMENTS				
<u>Miles</u>	<u>AADT</u>	<u>Truck Pct</u>	<u>NHS</u>			
0.71	6,157	10.6	Y			
0.10	3,000	9.3	N			
0.09	3,350	5.4	N			

**FY 2026-2031 Rebuild Illinois  
Highway Improvement Program  
District 6  
State Highways**

Route / Street	Location	Improvements	Est. Cost	County	MYP Years	
		TAMP Category			Past	Current
US 136 ILL 78 ILL 97	US 136: ILLINOIS RIVER BRIDGE TO E OF CHARLOTTE AVE; ILL 97: US 136 TO S MCKINLEY ST; ILL 78: US 136 TO N OF IM RR (ALL IN HAVANA)	LAND ACQUISITION	\$500,000	MASON	7	2026
		RECONSTRUCTION - PAVEMENTS				
US 136 ILL 78 ILL 97	US 136: ILLINOIS RIVER BRIDGE TO E OF CHARLOTTE AVE; ILL 97: US 136 TO S MCKINLEY ST; ILL 78: US 136 TO N OF IM RR (ALL IN HAVANA)	UTILITY ADJUSTMENT	\$250,000	MASON	7	2027-2031
		RECONSTRUCTION - PAVEMENTS				
US 136 ILL 97	AT WATER ST, SCHRADER ST & PROMENADE ST IN HAVANA	TRAF SIGNAL REPLACEMENT ADA IMPROVEMENTS	\$1,300,000	MASON	4	2027-2031
		MISCELLANEOUS IMPROVEMENTS				
US 136	S OF RANDOLPH ST TO E OF CHARLOTTE AVE IN HAVANA Miles = 0.40	DESIGNED OVERLAY ADA IMPROVEMENTS INTERSECTION IMPROVEMENT	\$1,100,000	MASON	7	2027-2031
		REHABILITATION - PAVEMENTS				
<b>Roadway Information</b>						
<u>Miles</u>	<u>AADT</u>	<u>Truck Pct</u>	<u>NHS</u>			
0.40	4,393	20.6	Y			
US 136	E OF CHARLOTTE AVE IN HAVANA TO 0.1 MI E OF FORREST CITY RD (CR 2800 E)	CRACK & JOINT SEALING	\$220,000	MASON	2	2026
		PRESERVATION - PAVEMENTS				

**FY 2026-2031 Rebuild Illinois  
Highway Improvement Program  
District 6  
State Highways**

Route / Street	Location	Improvements	Est. Cost	County	MYP Years	
		TAMP Category			Past	Current
US 136	E OF CHARLOTTE AVE IN HAVANA TO 0.1 MI E OF FORREST CITY RD (CR 2800 E) Miles = 11.98	CAPE SEAL FOG SEAL  PRESERVATION - PAVEMENTS	\$2,200,000	MASON	2	2027-2031
US 136	1.5 MI E OF ILL 29 TO 0.2 MI E OF LOGAN CO LINE Miles = 0.57	DESIGNED OVERLAY ADA IMPROVEMENTS  REHABILITATION - PAVEMENTS	\$1,100,000	MASON LOGAN	1	2027-2031
<b>Roadway Information</b>						
<u>Miles</u>	<u>AADT</u>	<u>Truck Pct</u>	<u>NHS</u>			
0.20	2,400	31.7	Y			
0.37	2,150	40.9	Y			
US 136	0.2 MI E OF MASON CO LINE TO 0.4 MI W OF I-155 Miles = 7.32	DESIGNED OVERLAY  REHABILITATION - PAVEMENTS	\$7,900,000	LOGAN	3	2027-2031
<b>Roadway Information</b>						
<u>Miles</u>	<u>AADT</u>	<u>Truck Pct</u>	<u>NHS</u>			
7.32	2,321	32.7	Y			
US 136	AT DITCH 0.2 MI W OF MCLEAN CO LINE	CULVERT REPLACEMENT  RECONSTRUCTION - BRIDGES	\$650,000	LOGAN	1	2027-2031
ILL 4 VETERANS PKWY	AT LINDBERGH BLVD IN SPRINGFIELD	INTERSECTION RECONSTN LEFT TURN LANES TRAF SIGNAL REPLACEMENT  SAFETY	\$5,000,000	SANGAMON	5	2027-2031

**FY 2026-2031 Rebuild Illinois  
Highway Improvement Program  
District 6  
State Highways**

Route / Street	Location	Improvements	Est. Cost	County	MYP Years	
		TAMP Category			Past	Current
ILL 4 VETERANS PKWY	OVER OLD IC RR 0.3 MI N OF I-72 IN SPRINGFIELD	BRIDGE REMOVAL/DEMOLITION	\$3,800,000	SANGAMON	2	2027-2031
		MISCELLANEOUS IMPROVEMENTS				
ILL 4 VETERANS PKWY	0.4 MI S OF I-72 TO 0.2 MI N OF MANSION RD IN SPRINGFIELD Miles = 2.36	DESIGNED OVERLAY	\$6,500,000	SANGAMON	1	2027-2031
<b>Roadway Information</b>		REHABILITATION - PAVEMENTS				
<u>Miles</u>	<u>AADT</u>	<u>Truck Pct</u>	<u>NHS</u>			
2.36	21,954	4.0	Y			
ILL 4	0.2 MI N OF MANSION RD IN SPRINGFIELD TO N OF TEAL DR IN CHATHAM Miles = 1.18	STANDARD OVERLAY ADA IMPROVEMENTS	\$5,700,000	SANGAMON	7	2027-2031
<b>Roadway Information</b>		REHABILITATION - PAVEMENTS				
<u>Miles</u>	<u>AADT</u>	<u>Truck Pct</u>	<u>NHS</u>			
1.18	18,669	3.2	Y			
ILL 4 ILL 104	ILL 4: NCL OF AUBURN TO 0.3 MI S OF ILL 104; ILL 104: 0.2 MI W OF ILL 4 TO E OF SANGAMON ST IN AUBURN	CRACK & JOINT SEALING	\$60,000	SANGAMON	2	2026
		PRESERVATION - PAVEMENTS				
ILL 4	0.3 MI S OF ILL 104 IN AUBURN TO N OF GEORGE ST IN VIRDEN	CRACK & JOINT SEALING	\$200,000	MACOUPIN SANGAMON	1	2027-2031
		PRESERVATION - PAVEMENTS				

**FY 2026-2031 Rebuild Illinois  
Highway Improvement Program  
District 6  
State Highways**

Route / Street	Location	Improvements	Est. Cost	County	MYP Years	
		TAMP Category			Past	Current
ILL 4	N OF GEORGE ST IN VIRDEN TO S OF MOUND ST IN GIRARD Miles = 3.34	DESIGNED OVERLAY	\$3,900,000	MACOUPIN	3	2027-2031
<b>Roadway Information</b>		REHABILITATION - PAVEMENTS				
<u>Miles</u>	<u>AADT</u>	<u>Truck Pct</u>	<u>NHS</u>			
3.25	4,989	8.4	Y			
0.09	75	0.0	N			
ILL 4	DITCHES 1.2 MI & 0.4 MI N OF CENTER ST N OF GIRARD	CULVERT REPLACEMENT	\$1,500,000	MACOUPIN	3	2027-2031
		MISCELLANEOUS IMPROVEMENTS				
ILL 4	N OF CAMBRIDGE RD S OF GIRARD TO 0.1 MI W OF DONALDSON RD Miles = 4.71	CAPE SEAL FOG SEAL	\$700,000	MACOUPIN	2	2026
		PRESERVATION - PAVEMENTS				
ILL 4	0.1 MI W OF DONALDSON RD TO 0.1 MI N OF ALLEN RD (N OF CARLINVILLE) Miles = 2.03	DESIGNED OVERLAY	\$2,200,000	MACOUPIN	1	2027-2031
<b>Roadway Information</b>		REHABILITATION - PAVEMENTS				
<u>Miles</u>	<u>AADT</u>	<u>Truck Pct</u>	<u>NHS</u>			
2.03	2,350	10.2	Y			

**FY 2026-2031 Rebuild Illinois  
Highway Improvement Program  
District 6  
State Highways**

Route / Street	Location	Improvements	Est. Cost	County	MYP Years	
		TAMP Category			Past	Current
ILL 4	N OF HAIG RD N OF CARLINVILLE TO N OF N BROAD ST IN CARLINVILLE Miles = 0.63	DESIGNED OVERLAY CURB AND GUTTER PATCHING SIDEWALKS ADA IMPROVEMENTS	\$1,700,000	MACOUPIN	4	2027-2031
<b>Roadway Information</b>		REHABILITATION - PAVEMENTS				
<u>Miles</u>	<u>AADT</u>	<u>Truck Pct</u>	<u>NHS</u>			
0.63	3,940	10.5	Y			
ILL 4	N OF N BROAD ST IN CARLINVILLE TO N OF CARLINVILLE SQUARE IN CARLINVILLE Miles = 0.62	RECONSTRUCTION CURB AND GUTTER TRAF SIGNAL REPLACEMENT ADA IMPROVEMENTS	\$5,100,000	MACOUPIN	4	2027-2031
<b>Roadway Information</b>		RECONSTRUCTION - PAVEMENTS				
<u>Miles</u>	<u>AADT</u>	<u>Truck Pct</u>	<u>NHS</u>			
0.62	6,631	6.2	Y			
ILL 4	CARLINVILLE SCL TO LITCHFIELD RD Miles = 4.52	DESIGNED OVERLAY NEW SHOULDERS CULVERT REPLACEMENT MILLED RUMBLE STRIP	\$7,000,000	MACOUPIN	6	2027-2031
<b>Roadway Information</b>		REHABILITATION - PAVEMENTS				
<u>Miles</u>	<u>AADT</u>	<u>Truck Pct</u>	<u>NHS</u>			
4.52	3,330	7.1	Y			
ILL 4	LITCHFIELD RD TO EAST GILLESPIE NCL Miles = 6.17	DESIGNED OVERLAY	\$5,200,000	MACOUPIN	3	2027-2031
<b>Roadway Information</b>		REHABILITATION - PAVEMENTS				
<u>Miles</u>	<u>AADT</u>	<u>Truck Pct</u>	<u>NHS</u>			
6.17	2,050	11.2	Y			

**FY 2026-2031 Rebuild Illinois  
Highway Improvement Program  
District 6  
State Highways**

Route / Street	Location	Improvements	Est. Cost	County	MYP Years	
		TAMP Category			Past	Current
ILL 4	DITCH 4.9 MI N OF ILL 16 N OF GILLESPIE	CULVERT REPLACEMENT	\$700,000	MACOUPIN	3	2027-2031
		MISCELLANEOUS IMPROVEMENTS				

ILL 4	ILL 4: NCL OF EAST GILLESPIE TO ILL 16 & ILL 16: W OF CLAY ST IN GILLESPIE TO 0.1 MI E OF ILL 4 Miles = 0.93	DESIGNED OVERLAY	\$3,500,000	MACOUPIN	7	2027-2031	
ILL 16		STANDARD OVERLAY					
		STORM SEWER (NEW)					
		NEW SHOULDERS					
		CURB AND GUTTER					
		SIDEWALKS					
		ADA IMPROVEMENTS					
<b>Roadway Information</b>		REHABILITATION - PAVEMENTS					
<u>Miles</u>	<u>AADT</u>					<u>Truck Pct</u>	<u>NHS</u>
0.75	2,520					8.9	Y
0.18	4,500					5.9	Y

ILL 4	AT ILL 16 IN EAST GILLESPIE	TRAF SIGNAL REPLACEMENT	\$500,000	MACOUPIN	3	2027-2031
		MISCELLANEOUS IMPROVEMENTS				

ILL 9	LA HARPE ECL TO W OF PARK LN / G ST IN LA HARPE Miles = 1.20	DESIGNED OVERLAY ADA IMPROVEMENTS	\$2,000,000	HANCOCK	3	2027-2031
		REHABILITATION - PAVEMENTS				
<b>Roadway Information</b>						
<u>Miles</u>	<u>AADT</u>	<u>Truck Pct</u>	<u>NHS</u>			
1.20	2,136	11.1	N			

**FY 2026-2031 Rebuild Illinois  
Highway Improvement Program  
District 6  
State Highways**

Route / Street	Location	Improvements	Est. Cost	County	MYP Years	
		TAMP Category			Past	Current
ILL 9 ILL 94	W OF KEOKUK JUNCTION RAILWAY TO W OF TR 244 (2400 E ST) W OF LA HARPE Miles = 3.01	DESIGNED OVERLAY	\$2,800,000	HANCOCK	3	2027-2031
<b>Roadway Information</b>		REHABILITATION - PAVEMENTS				
<u>Miles</u>	<u>AADT</u>	<u>Truck Pct</u>	<u>NHS</u>			
3.01	1,105	12.8	N			
ILL 10 ILL 121	0.3 MI W OF I-55 TO 0.1 MI E OF COLLEGE ST IN LINCOLN Miles = 2.64	DESIGNED OVERLAY ADA IMPROVEMENTS	\$7,800,000	LOGAN	1	2027-2031
<b>Roadway Information</b>		REHABILITATION - PAVEMENTS				
<u>Miles</u>	<u>AADT</u>	<u>Truck Pct</u>	<u>NHS</u>			
2.36	11,448	6.8	Y			
0.12	3,100	8.7	N			
0.16	3,100	8.7	Y			
ILL 10 ILL 121 I 55 BUS	ILL 10/121: 0.1 MI E OF COLLEGE ST TO LOGAN ST; I-55 BUS / ILL 10/121: LOGAN ST TO NW OF KICKAPOO ST (ALL IN LINCOLN) Miles = 1.01	RECONSTRUCTION WIDENING EXISTING PAVEMENT TRAF SIGNAL REPLACEMENT CURB AND GUTTER SIDEWALKS ADA IMPROVEMENTS	\$11,600,000	LOGAN	9	2027-2031
<b>Roadway Information</b>		RECONSTRUCTION - PAVEMENTS				
<u>Miles</u>	<u>AADT</u>	<u>Truck Pct</u>	<u>NHS</u>			
1.01	9,988	8.6	Y			
ILL 10 ILL 121 I 55 BUS	ILL 10/121: 0.1 MI E OF COLLEGE ST TO LOGAN ST; I-55 BUS / ILL 10/121: LOGAN ST TO NW OF KICKAPOO ST (ALL IN LINCOLN)	LAND ACQUISITION	\$1,200,000	LOGAN	4	2027-2031
		RECONSTRUCTION - PAVEMENTS				

**FY 2026-2031 Rebuild Illinois  
Highway Improvement Program  
District 6  
State Highways**

Route / Street	Location	Improvements	Est. Cost	County	MYP Years	
		TAMP Category			Past	Current
ILL 10 ILL 121 I 55 BUS	ILL 10/121: 0.1 MI E OF COLLEGE ST TO LOGAN ST; I-55 BUS / ILL 10/121: LOGAN ST TO NW OF KICKAPOO ST (ALL IN LINCOLN)	UTILITY ADJUSTMENT	\$600,000	LOGAN	4	2027-2031
		RECONSTRUCTION - PAVEMENTS				
ILL 10 ILL 121 I 55 BUS KEOKUK ST LIMIT ST	NW OF KICKAPOO ST TO S OF PULASKI ST IN LINCOLN Miles = 1.33	DESIGNED OVERLAY TRAF SIGNAL REPLACEMENT ADA IMPROVEMENTS	\$2,900,000	LOGAN	3	2027-2031
		REHABILITATION - PAVEMENTS				
<b>Roadway Information</b>						
<u>Miles</u>	<u>AADT</u>	<u>Truck Pct</u>	<u>NHS</u>			
1.33	6,444	10.9	Y			
ILL 10	ILL 121 (KEOKUK ST) IN LINCOLN TO DEER CREEK 4.8 MI E Miles = 4.78	DESIGNED OVERLAY	\$6,100,000	LOGAN	3	2027-2031
		REHABILITATION - PAVEMENTS				
<b>Roadway Information</b>						
<u>Miles</u>	<u>AADT</u>	<u>Truck Pct</u>	<u>NHS</u>			
1.23	2,200	10.9	N			
3.55	1,807	12.1	N			
ILL 10	AT DITCH 0.1 MI E OF TR 244 (1650TH AVE) E OF LINCOLN	CULVERT REPLACEMENT	\$800,000	LOGAN	2	2027-2031
		MISCELLANEOUS IMPROVEMENTS				
ILL 10	DEER CREEK 4.8 MI E OF ILL 121 (KEOKUK ST) IN LINCOLN TO DEWITT CO LINE Miles = 6.15	DESIGNED OVERLAY CULVERT REPLACEMENT	\$7,400,000	LOGAN	1	2027-2031
		REHABILITATION - PAVEMENTS				
<b>Roadway Information</b>						
<u>Miles</u>	<u>AADT</u>	<u>Truck Pct</u>	<u>NHS</u>			
6.15	1,300	13.2	N			

**FY 2026-2031 Rebuild Illinois  
Highway Improvement Program  
District 6  
State Highways**

Route / Street		Location	Improvements	Est. Cost	County	MYP Years		
			TAMP Category			Past	Current	
ILL 16	E OF ROSE LN IN SHIPMAN TO 0.3 MI W OF ILL 159 Miles = 4.22		STANDARD OVERLAY BRIDGE REPLACEMENT NEW SHOULDERS CULVERT EXTENSION CULVERT REPLACEMENT CULVERT REMOVAL	\$11,000,000	MACOUPIN	9	2027-2031	
Roadway Information			REHABILITATION - PAVEMENTS	Structure Information				
Miles	AADT	Truck Pct	NHS		Str Number	AADT	Truck Pct	NHS
4.22	1,753	6.9	Y		0590004	1,800	6	Y
ILL 16	E OF CH 15 (DORCHESTER RD) W OF GILLESPIE TO W OF KELLY ST IN GILLESPIE Miles = 2.97		DESIGNED OVERLAY	\$2,800,000	MACOUPIN	1	2027-2031	
Roadway Information			REHABILITATION - PAVEMENTS					
Miles	AADT	Truck Pct	NHS					
2.97	2,350	13.2	Y					
ILL 16	0.1 MI E OF ILL 4 (SPRINGFIELD RD) IN E GILLESPIE TO MONTGOMERY CO LINE Miles = 6.90		DESIGNED OVERLAY	\$8,100,000	MACOUPIN	6	2027-2031	
Roadway Information			REHABILITATION - PAVEMENTS					
Miles	AADT	Truck Pct	NHS					
6.90	3,847	5.3	Y					
ILL 16	E OF MONROE ST TO 0.1 MI E OF LES LN IN LITCHFIELD Miles = 1.97		DESIGNED OVERLAY ADA IMPROVEMENTS	\$3,600,000	MONTGOMERY	6	2027-2031	
Roadway Information			REHABILITATION - PAVEMENTS					
Miles	AADT	Truck Pct	NHS					
1.97	8,059	9.5	Y					

**FY 2026-2031 Rebuild Illinois  
Highway Improvement Program  
District 6  
State Highways**

Route / Street	Location	Improvements	Est. Cost	County	MYP Years	
		TAMP Category			Past	Current
ILL 16 ILL 127 SCHOOL ST	ILL 16/127: N OF WOOD ST TO ILL 16/127 JCT IN HILLSBORO; ILL 16: ILL 16/127 JCT IN HILLSBORO TO S OF MILLER ST IN SCHRAM CITY Miles = 1.83	STANDARD OVERLAY	\$1,700,000	MONTGOMERY	2	2027-2031
<b>Roadway Information</b>		REHABILITATION - PAVEMENTS				
<u>Miles</u>	<u>AADT</u>	<u>Truck Pct</u>	<u>NHS</u>			
1.83	4,916	8.0	Y			
ILL 16	S OF MILLER ST IN SCHRAM CITY TO S OF GIBSON ST IN NOKOMIS Miles = 13.56	STANDARD OVERLAY MISCELLANEOUS ADA IMPROVEMENTS PATCHING PARKING IMPROVEMENT	\$12,500,000	MONTGOMERY	7	2027-2031
<b>Roadway Information</b>		REHABILITATION - PAVEMENTS				
<u>Miles</u>	<u>AADT</u>	<u>Truck Pct</u>	<u>NHS</u>			
13.56	2,142	8.7	Y			
ILL 16	S OF MILLER ST IN SCHRAM CITY TO S OF GIBSON ST IN NOKOMIS (SMALL CULVERTS)	CULVERT REPLACEMENT CULVERT EXTENSION	\$4,000,000	MONTGOMERY	3	2027-2031
		MISCELLANEOUS IMPROVEMENTS				
ILL 16	AT LITTLE CREEK TRIB 1.3 MI NE OF SCHRAM CITY NCL & AT E FORK SHOAL CREEK 2.1 MI SW OF SPRUCE ST IN NOKOMIS	BRIDGE DECK OVERLAY	\$1,200,000	MONTGOMERY	3	2027-2031
		PRESERVATION - BRIDGES				

**FY 2026-2031 Rebuild Illinois  
Highway Improvement Program  
District 6  
State Highways**

Route / Street	Location	Improvements	Est. Cost	County	MYP Years	
		TAMP Category			Past	Current
ILL 16	S OF SINGER AVE IN NOKOMIS TO 0.3 MI N OF CHRISTIAN CO LINE Miles = 4.69	DESIGNED OVERLAY ADA IMPROVEMENTS	\$4,300,000	MONTGOMERY CHRISTIAN	6	2027-2031
<b>Roadway Information</b>		REHABILITATION - PAVEMENTS				
<u>Miles</u>	<u>AADT</u>	<u>Truck Pct</u>	<u>NHS</u>			
0.25	1,550	14.8	Y			
4.44	1,487	12.1	Y			
ILL 16	0.5 MI NE OF WASHINGTON ST IN OHLMAN TO W OF N 2300 EAST RD IN PANA	CRACK & JOINT SEALING	\$300,000	CHRISTIAN	1	2026
		PRESERVATION - PAVEMENTS				
ILL 29	GROVE CREEK 0.1 MI N OF JEFFERSON ST IN GREENVIEW	CULVERT REPLACEMENT	\$2,300,000	MENARD	3	2027-2031
		RECONSTRUCTION - BRIDGES				
				<b>Structure Information</b>		
				<u>Str Number</u>	<u>AADT</u>	<u>Truck Pct</u> <u>NHS</u>
				0652001	1,850	15 N
ILL 29	MENARD CO LINE TO N OF FISHER RD S OF CANTRALL Miles = 3.07	STANDARD OVERLAY NEW SHOULDERS ADA IMPROVEMENTS	\$5,800,000	SANGAMON	14	2027-2031
<b>Roadway Information</b>		REHABILITATION - PAVEMENTS				
<u>Miles</u>	<u>AADT</u>	<u>Truck Pct</u>	<u>NHS</u>			
3.07	2,511	2.8	N			
ILL 29	AT SANGAMON RIVER 2.7 MI N OF ILL 4 (VETERANS PKWY) N OF SPRINGFIELD	BRIDGE DECK OVERLAY BRIDGE JOINT REPLACE/REPAIR	\$3,900,000	SANGAMON	4	2027-2031
		PRESERVATION - BRIDGES				

**FY 2026-2031 Rebuild Illinois  
Highway Improvement Program  
District 6  
State Highways**

Route / Street	Location	Improvements	Est. Cost	County	MYP Years	
		TAMP Category			Past	Current
ILL 29 SANGAMON AVE	AT DIRKSEN PKWY IN SPRINGFIELD	INTERSECTION RECONSTN LEFT TURN LANES TRAF SIGNAL REPLACEMENT BIKEWAY ADA IMPROVEMENTS SIDEWALKS	\$18,000,000	SANGAMON	7	2027-2031
		SAFETY				
ILL 29 SANGAMON AVE	AT DIRKSEN PKWY IN SPRINGFIELD	P.E. (PHASE I) P.E. (PHASE II)	\$800,000	SANGAMON	1	2026
		SAFETY				
ILL 29	NS RR & IC RR 0.4 MI S OF SANGAMON AVE IN SPRINGFIELD	BRIDGE DECK OVERLAY	\$1,400,000	SANGAMON	2	2027-2031
		PRESERVATION - BRIDGES				
ILL 29 CLEAR LAKE AVE	AT DIRKSEN PKWY IN SPRINGFIELD Miles = 0.74	STANDARD OVERLAY	\$2,400,000	SANGAMON	1	2027-2031
		REHABILITATION - PAVEMENTS				
<b>Roadway Information</b>						
<u>Miles</u>	<u>AADT</u>	<u>Truck Pct</u>	<u>NHS</u>			
0.17	17,000	4.3	Y			
0.18	18,100	5.1	Y			
0.39	17,067	7.6	Y			

**FY 2026-2031 Rebuild Illinois  
Highway Improvement Program  
District 6  
State Highways**

Route / Street	Location	Improvements	Est. Cost	County	MYP Years	
		TAMP Category			Past	Current
ILL 29 DIRKSEN PKWY	0.2 MI S OF CLEAR LAKE AVE TO 0.1 MI S OF S GRAND AVE IN SPRINGFIELD Miles = 1.09	STANDARD OVERLAY	\$3,800,000	SANGAMON	10	2027-2031
<b>Roadway Information</b>		REHABILITATION - PAVEMENTS				
<u>Miles</u>	<u>AADT</u>	<u>Truck Pct</u>	<u>NHS</u>			
0.88	17,020	5.5	Y			
0.13	13,323	4.7	Y			
ILL 29	0.3 MI NW OF TAFT DR TO 0.2 MI SE OF CARDINAL HILL RD IN ROCHESTER Miles = 1.80	DESIGNED OVERLAY ADA IMPROVEMENTS	\$5,100,000	SANGAMON	7	2027-2031
<b>Roadway Information</b>		REHABILITATION - PAVEMENTS				
<u>Miles</u>	<u>AADT</u>	<u>Truck Pct</u>	<u>NHS</u>			
1.80	11,961	9.0	Y			
ILL 29	0.2 MI S OF ILL 104 TO S OF JOHN ST IN TAYLORVILLE Miles = 1.04	DESIGNED OVERLAY ADA IMPROVEMENTS	\$2,900,000	CHRISTIAN	7	2027-2031
<b>Roadway Information</b>		REHABILITATION - PAVEMENTS				
<u>Miles</u>	<u>AADT</u>	<u>Truck Pct</u>	<u>NHS</u>			
1.04	12,313	5.5	Y			
ILL 29	AT CHENEY ST, BIDWELL ST & WILSON ST IN TAYLORVILLE	TRAF SIGNAL REPLACEMENT TRAF SIGNAL MODERNIZATION ADA IMPROVEMENTS	\$1,400,000	CHRISTIAN	4	2027-2031
		MISCELLANEOUS IMPROVEMENTS				
ILL 29	S OF JOHN ST TO E OF MCADAM DR IN TAYLORVILLE Miles = 1.09	RECONSTRUCTION ADA IMPROVEMENTS	\$9,500,000	CHRISTIAN	4	2027-2031
<b>Roadway Information</b>		RECONSTRUCTION - PAVEMENTS				
<u>Miles</u>	<u>AADT</u>	<u>Truck Pct</u>	<u>NHS</u>			
1.09	11,181	8.3	Y			

**FY 2026-2031 Rebuild Illinois  
Highway Improvement Program  
District 6  
State Highways**

Route / Street	Location	Improvements	Est. Cost	County	MYP Years	
		TAMP Category			Past	Current
ILL 29	AT SPRESSER ST / PARK ST, WALNUT ST & CHEROKEE ST IN TAYLORVILLE	TRAF SIGNAL REPLACEMENT ADA IMPROVEMENTS  MISCELLANEOUS IMPROVEMENTS	\$1,500,000	CHRISTIAN	4	2027-2031
ILL 29	W OF MAIN CROSS ST IN TAYLORVILLE TO S OF 1600E RD S OF TAYLORVILLE Miles = 3.57	DESIGNED OVERLAY  REHABILITATION - PAVEMENTS	\$4,700,000	CHRISTIAN	5	2027-2031
<b>Roadway Information</b>						
<u>Miles</u>	<u>AADT</u>	<u>Truck Pct</u>	<u>NHS</u>			
3.57	5,446	7.8	Y			
ILL 29	AT DITCH 0.2 MI S OF TR 255 (800 N) S OF OWANECO	CULVERT REPLACEMENT  MISCELLANEOUS IMPROVEMENTS	\$800,000	CHRISTIAN	3	2027-2031
ILL 54 MCDONALD ST	ILL 54: DEWITT CO LINE TO N OF ILL 121; MCDONALD ST: ILL 54 TO ILL 121 IN MT PULASKI Miles = 8.74	DESIGNED OVERLAY ADA IMPROVEMENTS  REHABILITATION - PAVEMENTS	\$6,100,000	LOGAN	3	2026
<b>Roadway Information</b>						
<u>Miles</u>	<u>AADT</u>	<u>Truck Pct</u>	<u>NHS</u>			
8.42	1,013	15.4	N			
0.32	850	16.5	N			
ILL 54	0.2 MI E OF PRAIRIE SCHOOL RD TO N OF TR 137D (BISSELL RD) NE OF SPRINGFIELD Miles = 5.68	DESIGNED OVERLAY MISCELLANEOUS  REHABILITATION - PAVEMENTS	\$5,500,000	SANGAMON	7	2026
<b>Roadway Information</b>						
<u>Miles</u>	<u>AADT</u>	<u>Truck Pct</u>	<u>NHS</u>			
1.40	2,150	8.4	N			
4.28	4,380	6.5	N			

**FY 2026-2031 Rebuild Illinois  
Highway Improvement Program  
District 6  
State Highways**

Route / Street	Location	Improvements	Est. Cost	County	MYP Years																					
		TAMP Category			Past	Current																				
ILL 54	0.3 MI E OF MAIN ST IN SPAULDING TO N OF TR 137D (BISSELL RD) NE OF SPRINGFIELD	NEW SHOULDERS GUARDRAIL MILLED RUMBLE STRIP MISCELLANEOUS IMPROVEMENTS	\$2,800,000	SANGAMON	1	2026																				
ILL 57	0.3 MI S OF MILL CREEK AT MARBLEHEAD TO 0.2 MI SE OF I-172 Miles = 4.81	DESIGNED OVERLAY NEW SHOULDERS STANDARD OVERLAY REHABILITATION - PAVEMENTS	\$7,000,000	ADAMS	4	2027-2031																				
<div>Roadway Information</div> <table><tr><th>Miles</th><th>AADT</th><th>Truck Pct</th><th>NHS</th></tr><tr><td>4.26</td><td>4,070</td><td>16.9</td><td>Y</td></tr><tr><td>0.38</td><td>4,000</td><td>17.3</td><td>Y</td></tr><tr><td>0.14</td><td>1,300</td><td>11.5</td><td>Y</td></tr><tr><td>0.03</td><td>1,300</td><td>11.5</td><td>N</td></tr></table>							Miles	AADT	Truck Pct	NHS	4.26	4,070	16.9	Y	0.38	4,000	17.3	Y	0.14	1,300	11.5	Y	0.03	1,300	11.5	N
Miles	AADT	Truck Pct	NHS																							
4.26	4,070	16.9	Y																							
0.38	4,000	17.3	Y																							
0.14	1,300	11.5	Y																							
0.03	1,300	11.5	N																							
ILL 61	FLOUR CREEK 2.8 MI E OF ILL 94	BRIDGE REPLACEMENT RECONSTRUCTION - BRIDGES	\$2,600,000	HANCOCK	7	2027-2031																				
<div>Structure Information</div> <table><tr><th>Str Number</th><th>AADT</th><th>Truck Pct</th><th>NHS</th></tr><tr><td>0340006</td><td>1,250</td><td>8</td><td>N</td></tr></table>							Str Number	AADT	Truck Pct	NHS	0340006	1,250	8	N												
Str Number	AADT	Truck Pct	NHS																							
0340006	1,250	8	N																							
ILL 61 ILL 94	BIG NECK CREEK 0.5 MI N OF ILL 94	BRIDGE REPLACEMENT RECONSTRUCTION - BRIDGES	\$2,200,000	ADAMS	7	2027-2031																				
<div>Structure Information</div> <table><tr><th>Str Number</th><th>AADT</th><th>Truck Pct</th><th>NHS</th></tr><tr><td>0010002</td><td>700</td><td>15</td><td>N</td></tr></table>							Str Number	AADT	Truck Pct	NHS	0010002	700	15	N												
Str Number	AADT	Truck Pct	NHS																							
0010002	700	15	N																							

**FY 2026-2031 Rebuild Illinois  
Highway Improvement Program  
District 6  
State Highways**

Route / Street		Location		Improvements	Est. Cost	County	MYP Years	
				TAMP Category			Past	Current
ILL 61 ILL 94		ILL 61: ILL 94 S JCT TO 0.2 MI W; ILL 94: ILL 61 S JCT TO N OF US 24 Miles = 9.10		STANDARD OVERLAY	\$8,000,000	ADAMS	4	2026
Roadway Information				REHABILITATION - PAVEMENTS				
Miles	AADT	Truck Pct	NHS					
8.88	1,073	11.5	N					
0.22	836	9.9	N					
ILL 61		BIG NECK CREEK 0.1 MI W OF ILL 94		BRIDGE REPLACEMENT	\$2,200,000	ADAMS	10	2027-2031
				RECONSTRUCTION - BRIDGES				
				Structure Information				
				Str Number	AADT	Truck Pct	NHS	
				0010003	850	9	N	
ILL 78		S OF ILLINOIS ST TO 0.1 MI N OF IM RR IN HAVANA Miles = 0.80		STANDARD OVERLAY CURB AND GUTTER ADA IMPROVEMENTS	\$1,700,000	MASON	7	2027-2031
Roadway Information				REHABILITATION - PAVEMENTS				
Miles	AADT	Truck Pct	NHS					
0.80	2,494	11.8	N					
ILL 78		SNAKE CREEK 3.4 MI N OF JACKSONVILLE NCL		BRIDGE REPLACEMENT	\$2,800,000	MORGAN	7	2027-2031
				RECONSTRUCTION - BRIDGES				
				Structure Information				
				Str Number	AADT	Truck Pct	NHS	
				0690004	2,500	9	N	

**FY 2026-2031 Rebuild Illinois  
Highway Improvement Program  
District 6  
State Highways**

Route / Street	Location	Improvements	Est. Cost	County	MYP Years	
		TAMP Category			Past	Current
ILL 78	0.1 MI N OF OAK ST TO ILL 104 IN JACKSONVILLE Miles = 3.26	DESIGNED OVERLAY ADA IMPROVEMENTS	\$4,700,000	MORGAN	7	2027-2031
<b>Roadway Information</b>		REHABILITATION - PAVEMENTS				
<u>Miles</u>	<u>AADT</u>	<u>Truck Pct</u>	<u>NHS</u>			
3.26	4,210	7.4	N			
ILL 94	POWELLTON RD TO 1.1 MI N OF CH 29 (FERRIS RD) N OF CARTHAGE	CRACK & JOINT SEALING	\$100,000	HANCOCK	1	2027-2031
		PRESERVATION - PAVEMENTS				
ILL 94	AT DITCH 0.3 MI N OF TR 123 (2100N) N OF CARTHAGE	CULVERT REPLACEMENT	\$650,000	HANCOCK	3	2027-2031
		MISCELLANEOUS IMPROVEMENTS				
ILL 94 ILL 110 ILL 336	3.1 MI S OF US 136 IN CARTHAGE TO 0.8 MI N OF ILL 94 S JCT Miles = 7.23	MICROSURFACING 1 PASS FOG SEAL	\$1,800,000	HANCOCK	2	2027-2031
		PRESERVATION - PAVEMENTS				
ILL 96	0.1 MI SW OF MEADOW ST IN NIOTA TO 0.1 MI N OF CH 24 (CONNABLE RD) 3 MI E OF NAUVOO ECL Miles = 4.43	DESIGNED OVERLAY	\$4,100,000	HANCOCK	6	2027-2031
<b>Roadway Information</b>		REHABILITATION - PAVEMENTS				
<u>Miles</u>	<u>AADT</u>	<u>Truck Pct</u>	<u>NHS</u>			
4.43	1,700	4.5	N			

**FY 2026-2031 Rebuild Illinois  
Highway Improvement Program  
District 6  
State Highways**

Route / Street	Location	Improvements	Est. Cost	County	MYP Years	
		TAMP Category			Past	Current
ILL 96	0.1 MI SW OF MEADOW ST IN NIOTA TO 0.1 MI N OF CH 24 (CONNABLE RD) 3 MI E OF NAUVOO ECL (VARIOUS CULVERTS)	CULVERT REPLACEMENT	\$2,900,000	HANCOCK	2	2027-2031
		MISCELLANEOUS IMPROVEMENTS				
ILL 96 GREAT RIVER RD	0.1 MI N OF CH 24 (CONNABLE RD) 3 MI E OF NAUVOO ECL TO W OF WINCHESTER ST IN NAUVOO Miles = 3.33	DESIGNED OVERLAY	\$3,000,000	HANCOCK	3	2027-2031
		REHABILITATION - PAVEMENTS				
<b>Roadway Information</b>						
<u>Miles</u>	<u>AADT</u>	<u>Truck Pct</u>	<u>NHS</u>			
3.33	1,284	4.8	N			
ILL 96 GREAT RIVER RD	W OF WINCHESTER ST IN NAUVOO TO SHERIDAN CREEK 0.9 MI S OF NAUVOO Miles = 3.91	DESIGNED OVERLAY ADA IMPROVEMENTS PARKING IMPROVEMENT	\$5,000,000	HANCOCK	2	2027-2031
		REHABILITATION - PAVEMENTS				
<b>Roadway Information</b>						
<u>Miles</u>	<u>AADT</u>	<u>Truck Pct</u>	<u>NHS</u>			
3.91	1,097	7.2	N			
ILL 96 GREAT RIVER RD	SHERIDAN CREEK 0.9 MI S OF NAUVOO TO WAGGONER CREEK 3.7 MI N OF HAMILTON Miles = 4.65	DESIGNED OVERLAY	\$5,300,000	HANCOCK	1	2027-2031
		REHABILITATION - PAVEMENTS				
<b>Roadway Information</b>						
<u>Miles</u>	<u>AADT</u>	<u>Truck Pct</u>	<u>NHS</u>			
4.65	1,050	6.7	N			
ILL 96	HANCOCK CO LINE TO BEAR CREEK	CRACK & JOINT SEALING	\$90,000	ADAMS	2	2026
		PRESERVATION - PAVEMENTS				

**FY 2026-2031 Rebuild Illinois  
Highway Improvement Program  
District 6  
State Highways**

Route / Street	Location	Improvements	Est. Cost	County	MYP Years	
		TAMP Category			Past	Current
ILL 96	HANCOCK CO LINE TO BEAR CREEK Miles = 4.57	CAPE SEAL FOG SEAL  PRESERVATION - PAVEMENTS	\$900,000	ADAMS	2	2027-2031
ILL 96	US 24 TO 0.1 MI N OF KOCHS LN IN QUINCY Miles = 2.45	DESIGNED OVERLAY NEW SHOULDERS CULVERT EXTENSION  REHABILITATION - PAVEMENTS	\$7,800,000	ADAMS	9	2027-2031
<b>Roadway Information</b>						
<u>Miles</u>	<u>AADT</u>	<u>Truck Pct</u>	<u>NHS</u>			
0.42	3,050	4.6	N			
0.68	3,209	7.1	N			
1.35	4,936	8.4	N			
ILL 96	0.1 MI N OF KOCHS LN TO LOCUST ST IN QUINCY Miles = 1.12	STANDARD OVERLAY ADA IMPROVEMENTS  REHABILITATION - PAVEMENTS	\$2,100,000	ADAMS	7	2027-2031
<b>Roadway Information</b>						
<u>Miles</u>	<u>AADT</u>	<u>Truck Pct</u>	<u>NHS</u>			
1.12	6,038	7.3	N			
ILL 96	LOCUST ST TO N OF VERMONT ST IN QUINCY Miles = 1.09	DESIGNED OVERLAY ADA IMPROVEMENTS  REHABILITATION - PAVEMENTS	\$2,800,000	ADAMS	7	2027-2031
<b>Roadway Information</b>						
<u>Miles</u>	<u>AADT</u>	<u>Truck Pct</u>	<u>NHS</u>			
1.09	8,843	3.4	N			
ILL 96	VERMONT ST TO S OF ALDO BLVD IN QUINCY Miles = 0.49	RECONSTRUCTION ADA IMPROVEMENTS  RECONSTRUCTION - PAVEMENTS	\$4,100,000	ADAMS	11	2027-2031
<b>Roadway Information</b>						
<u>Miles</u>	<u>AADT</u>	<u>Truck Pct</u>	<u>NHS</u>			
0.49	8,373	2.1	N			

**FY 2026-2031 Rebuild Illinois  
Highway Improvement Program  
District 6  
State Highways**

Route / Street	Location	Improvements	Est. Cost	County	MYP Years	
		TAMP Category			Past	Current
ILL 96	S OF ALDO BLVD TO 0.1 MI S OF STATE ST IN QUINCY Miles = 1.39	DESIGNED OVERLAY BI-DIRECT LEFT TURN LANE ADA IMPROVEMENTS <div>REHABILITATION - PAVEMENTS</div>	\$4,600,000	ADAMS	4	2027-2031
<b>Roadway Information</b>						
<u>Miles</u>	<u>AADT</u>	<u>Truck Pct</u>	<u>NHS</u>			
1.12	10,423	3.1	N			
0.13	9,515	3.8	N			
0.14	10,986	3.0	N			
ILL 96	AT 24TH & STATE ST, AT 30TH ST & AT STATE & 36TH ST IN QUINCY	TRAF SIGNAL REPLACEMENT ADA IMPROVEMENTS <div>MISCELLANEOUS IMPROVEMENTS</div>	\$1,400,000	ADAMS	4	2027-2031
ILL 96	0.1 MI S OF STATE ST IN QUINCY TO 0.2 MI E OF 36TH ST S OF QUINCY Miles = 2.39	DESIGNED OVERLAY BI-DIRECT LEFT TURN LANE NEW SHOULDERS CURB AND GUTTER BRIDGE NEW DECK BRIDGE WIDENING SIDEWALKS ADA IMPROVEMENTS <div>REHABILITATION - PAVEMENTS</div>	\$11,000,000	ADAMS	7	2027-2031
<b>Roadway Information</b>				<b>Structure Information</b>		
<u>Miles</u>	<u>AADT</u>	<u>Truck Pct</u>	<u>NHS</u>	<u>Str Number</u>	<u>AADT</u>	<u>Truck Pct</u> <u>NHS</u>
1.90	7,829	2.8	N	0010503	10,500	2 N
0.22	5,300	3.6	N			
ILL 96	0.1 MI S OF STATE ST IN QUINCY TO 0.2 MI E OF 36TH ST S OF QUINCY	LAND ACQUISITION <div>REHABILITATION - PAVEMENTS</div>	\$750,000	ADAMS	3	2026

**FY 2026-2031 Rebuild Illinois  
Highway Improvement Program  
District 6  
State Highways**

Route / Street	Location	Improvements	Est. Cost	County	MYP Years									
		TAMP Category			Past	Current								
ILL 96	0.1 MI S OF STATE ST IN QUINCY TO 0.2 MI E OF 36TH ST S OF QUINCY	UTILITY ADJUSTMENT	\$400,000	ADAMS	3	2027-2031								
		REHABILITATION - PAVEMENTS												
ILL 96	0.2 MI E OF 36TH ST TO MILL CREEK 0.3 MI S OF I-172 S OF QUINCY Miles = 2.20	DESIGNED OVERLAY NEW SHOULDERS CULVERT REPLACEMENT	\$5,700,000	ADAMS	3	2027-2031								
<b>Roadway Information</b> <table><tr><td>Miles</td><td>AADT</td><td>Truck Pct</td><td>NHS</td></tr><tr><td>2.20</td><td>4,968</td><td>5.0</td><td>N</td></tr></table>		Miles	AADT	Truck Pct	NHS	2.20	4,968	5.0	N	REHABILITATION - PAVEMENTS				
Miles	AADT	Truck Pct	NHS											
2.20	4,968	5.0	N											
ILL 96	0.2 MI E OF 36TH ST TO MILL CREEK 0.3 MI S OF I-172 S OF QUINCY	LAND ACQUISITION	\$600,000	ADAMS	3	2027-2031								
		REHABILITATION - PAVEMENTS												
ILL 96	0.2 MI E OF 36TH ST TO MILL CREEK 0.3 MI S OF I-172 S OF QUINCY	UTILITY ADJUSTMENT	\$300,000	ADAMS	3	2027-2031								
		REHABILITATION - PAVEMENTS												

**FY 2026-2031 Rebuild Illinois  
Highway Improvement Program  
District 6  
State Highways**

Route / Street	Location	Improvements	Est. Cost	County	MYP Years	
		TAMP Category			Past	Current
ILL 96	AMBROSIA CREEK 1 MI N OF US 54	BRIDGE DECK OVERLAY	\$600,000	PIKE	2	2027-2031
		PRESERVATION - BRIDGES				
ILL 96	AT LEVEE 0.3 MI SE OF US 54	CULVERT REPLACEMENT	\$1,300,000	PIKE	2	2027-2031
		RECONSTRUCTION - BRIDGES				
			Structure Information			
			Str Number	AADT	Truck Pct	NHS
			0752002	1,200	10	N
ILL 97 ILL 125	0.5 MI W OF ILL 97/125 JCT TO OLD COVERED BRIDGE LN Miles = 2.19	RECONSTRUCTION BRIDGE REPLACEMENT INTERSECTION RECONSTN	\$23,500,000	SANGAMON	7	2027-2031
		RECONSTRUCTION - PAVEMENTS				
			Structure Information			
			Str Number	AADT	Truck Pct	NHS
			0840046	8,500	4	N
ILL 97 ILL 125	0.5 MI W OF ILL 97/125 JCT TO OLD COVERED BRIDGE LN Miles = 0.01	ADDITIONAL LANES BRIDGE (NEW)	\$16,500,000	SANGAMON	7	2027-2031
		INITIAL CONSTRUCTION - PAVEMENTS				
ILL 97 JEFFERSON ST	AT SPRING CREEK 0.1 MI E OF ILL 4 IN SPRINGFIELD	BRIDGE NEW DECK	\$4,500,000	SANGAMON	3	2027-2031
		REHABILITATION - BRIDGES				
			Structure Information			
			Str Number	AADT	Truck Pct	NHS
			0840180	13,600	2	Y

**FY 2026-2031 Rebuild Illinois  
Highway Improvement Program  
District 6  
State Highways**

Route / Street	Location	Improvements	Est. Cost	County	MYP Years	
		TAMP Category			Past	Current
ILL 99	CEDAR CREEK 0.5 MI N OF CAMDEN & MISSOURI CREEK & LITTLE MISSOURI CREEK 1 MI & 0.3 MI N OF BROWN CO LINE	BRIDGE DECK OVERLAY	\$2,500,000	SCHUYLER	2	2026
		PRESERVATION - BRIDGES				
ILL 99	US 24 IN MOUNT STERLING TO 1.6 MI S OF ILL 107 Miles = 2.28	STANDARD OVERLAY BI-DIRECT LEFT TURN LANE CURB AND GUTTER NEW SHOULDERS	\$4,400,000	BROWN	4	2027-2031
Roadway Information		REHABILITATION - PAVEMENTS				
Miles	AADT	Truck Pct	NHS			
1.57	3,850	10.0	N			
0.71	6,288	9.9	N			
ILL 99	1.6 MI S OF ILL 107 TO S OF VERSAILLES NCL Miles = 6.32	CAPE SEAL FOG SEAL	\$1,100,000	BROWN	1	2027-2031
		PRESERVATION - PAVEMENTS				
ILL 99 ILL 106	ILL 99: DITCH 2 MI & 3.3 MI SW OF VERSAILLES SCL; ILL 106: DITCH 6.2 MI SE OF BARRY ECL  BRIDGE BUNDLING PROJECT.	BRIDGE REPLACEMENT	\$6,000,000	BROWN PIKE	4	2027-2031
		RECONSTRUCTION - BRIDGES				
				Structure Information		
				Str Number	AADT	Truck Pct NHS
				0750009	1,600	10 N
ILL 99 ILL 106	ILL 99: DITCH 2 MI & 3.3 MI SW OF VERSAILLES SCL; ILL 106: DITCH 6.2 MI SE OF BARRY ECL  BRIDGE BUNDLING PROJECT.	LAND ACQUISITION	\$180,000	BROWN PIKE	4	2026
		RECONSTRUCTION - BRIDGES				

**FY 2026-2031 Rebuild Illinois  
Highway Improvement Program  
District 6  
State Highways**

Route / Street	Location	Improvements	Est. Cost	County	MYP Years	
		TAMP Category			Past	Current
ILL 99 ILL 104	ILL 99: MCGEE DRAINAGE DITCH TO ILL 104; ILL 104: E OF MCKEE CREEK IN CHAMBERSBURG TO 0.6 MI E OF ILL 99 & E OF WASHINGTON ST IN MEREDOSIA TO US 67	CRACK & JOINT SEALING	\$140,000	MORGAN PIKE	2	2026
		PRESERVATION - PAVEMENTS				
ILL 99 ILL 104	ILL 99: MCGEE DRAINAGE DITCH TO ILL 104; ILL 104: E OF MCKEE CREEK IN CHAMBERSBURG TO 0.6 MI E OF ILL 99 & E OF WASHINGTON ST IN MEREDOSIA TO US 67 Miles = 7.59	CAPE SEAL FOG SEAL	\$1,500,000	MORGAN PIKE	2	2027-2031
		PRESERVATION - PAVEMENTS				
ILL 100	0.2 MI S OF I-72 TO N OF ILL 106 Miles = 3.59	DESIGNED OVERLAY	\$3,800,000	SCOTT	1	2027-2031
		REHABILITATION - PAVEMENTS				
<b>Roadway Information</b>						
<u>Miles</u>	<u>AADT</u>	<u>Truck Pct</u>	<u>NHS</u>			
3.59	1,060	30.7	N			
ILL 100 ILL 106	ILL 100: N OF ILL 106; ILL 100/106: 0.9 MI E OF PIKE CO LINE TO ILL 100/106 JCT; ILL 106: ILL 100/106 JCT TO W OF HILLVIEW BLKTP Miles = 3.31	STANDARD OVERLAY	\$1,900,000	SCOTT	1	2027-2031
		REHABILITATION - PAVEMENTS				
<b>Roadway Information</b>						
<u>Miles</u>	<u>AADT</u>	<u>Truck Pct</u>	<u>NHS</u>			
3.27	1,719	16.1	N			
0.04	1,000	29.5	N			
ILL 100 ILL 106	ILLINOIS RIVER BRIDGE AT FLORENCE	CONSTRUCTION ENGINEERING	\$2,500,000	SCOTT PIKE	1	2026
	ILLINOIS SPECIAL BRIDGE PROGRAM PROJECT.	RECONSTRUCTION - BRIDGES				

**FY 2026-2031 Rebuild Illinois  
Highway Improvement Program  
District 6  
State Highways**

Route / Street	Location	Improvements	Est. Cost	County	MYP Years		
		TAMP Category			Past	Current	
ILL 100	0.9 MI S OF OAK ST IN MILTON TO S OF CH 10 (VIN FIZ HWY) W OF PEARL Miles = 5.93	STANDARD OVERLAY	\$5,300,000	PIKE	3	2026	
<b>Roadway Information</b>		REHABILITATION - PAVEMENTS					
<u>Miles</u>	<u>AADT</u>	<u>Truck Pct</u>	<u>NHS</u>				
5.93	556	15.1	N				
ILL 101	HANCOCK CO LINE TO 0.2 MI W OF FREEMAN MINE RD Miles = 11.65	STANDARD OVERLAY CULVERT REHABILITATION	\$9,500,000	SCHUYLER	1	2026	
<b>Roadway Information</b>		REHABILITATION - PAVEMENTS	<b>Structure Information</b>				
<u>Miles</u>	<u>AADT</u>	<u>Truck Pct</u>	<u>NHS</u>	<u>Str Number</u>	<u>AADT</u>	<u>Truck Pct</u>	<u>NHS</u>
11.65	392	14.0	N	0852013	300	11	N
ILL 103	COAL CREEK DITCH 0.5 MI W OF US 67	BRIDGE REPLACEMENT	\$2,100,000	SCHUYLER	3	2027-2031	
		RECONSTRUCTION - BRIDGES	<b>Structure Information</b>				
			<u>Str Number</u>	<u>AADT</u>	<u>Truck Pct</u>	<u>NHS</u>	
			0850027	1,350	7	N	
ILL 104	AT 18TH ST IN QUINCY	INTERSECTION RECONSTN TRAF SIGNAL REPLACEMENT ADA IMPROVEMENTS	\$1,000,000	ADAMS	2	2027-2031	
		SAFETY					
ILL 104	W OF 38TH ST IN QUINCY TO 0.4 MI E OF I-172 Miles = 1.97	STANDARD OVERLAY ADA IMPROVEMENTS	\$5,400,000	ADAMS	4	2026	
<b>Roadway Information</b>		REHABILITATION - PAVEMENTS					
<u>Miles</u>	<u>AADT</u>	<u>Truck Pct</u>	<u>NHS</u>				
1.76	17,969	5.2	Y				
0.21	12,000	4.8	N				

**FY 2026-2031 Rebuild Illinois  
Highway Improvement Program  
District 6  
State Highways**

Route / Street	Location	Improvements	Est. Cost	County	MYP Years	
		TAMP Category			Past	Current
ILL 104	W OF 38TH ST IN QUINCY TO 0.4 MI E OF I-172 (TRAFFIC SIGNALS)	<div> <div> <div>TRAF SIGNAL REPLACEMENT</div> <div>TRAF SIGNAL MODERNIZATION</div> <div>ADA IMPROVEMENTS</div> </div> <div>MISCELLANEOUS IMPROVEMENTS</div> </div>	\$2,800,000	ADAMS	4	2026
ILL 104	CAMP POINT BLKTP (E 2250TH ST) TO GRINDSTONE CREEK 1.3 MI E OF CH 22 (E 2500TH ST) Miles = 5.72	<div> <div>DESIGNED OVERLAY</div> <div>MISCELLANEOUS</div> </div> <div>REHABILITATION - PAVEMENTS</div>	\$5,900,000	ADAMS	3	2027-2031
<b>Roadway Information</b> <div> <div>Miles</div> <div>AADT</div> <div>Truck Pct</div> <div>NHS</div> </div> <div> <div>5.72</div> <div>981</div> <div>17.3</div> <div>N</div> </div>						
ILL 104	GRINDSTONE CREEK 1.3 MI E OF CH 22 (E 2500TH ST) TO 0.2 MI W OF FISHHOOK CREEK 1.7 MI W OF PIKE CO LINE Miles = 3.20	<div> <div>DESIGNED OVERLAY</div> <div>DRAINAGE</div> </div> <div>REHABILITATION - PAVEMENTS</div>	\$2,800,000	ADAMS	1	2027-2031
<b>Roadway Information</b> <div> <div>Miles</div> <div>AADT</div> <div>Truck Pct</div> <div>NHS</div> </div> <div> <div>3.20</div> <div>775</div> <div>18.1</div> <div>N</div> </div>						
ILL 104	ILL 107 TO MCKEE CREEK IN CHAMBERSBURG Miles = 5.08	<div> <div>DESIGNED OVERLAY</div> </div> <div>REHABILITATION - PAVEMENTS</div>	\$5,500,000	PIKE	1	2027-2031
<b>Roadway Information</b> <div> <div>Miles</div> <div>AADT</div> <div>Truck Pct</div> <div>NHS</div> </div> <div> <div>5.08</div> <div>743</div> <div>19.3</div> <div>N</div> </div>						
ILL 104	AT SUGAR CREEK 0.2 MI E OF DIXON RD E OF AUBURN	<div> <div>BRIDGE NEW DECK</div> </div> <div>REHABILITATION - BRIDGES</div>	\$1,700,000	SANGAMON	1	2027-2031
				<b>Structure Information</b> <div> <div>Str Number</div> <div>AADT</div> <div>Truck Pct</div> <div>NHS</div> </div> <div> <div>0840192</div> <div>6,000</div> <div>10</div> <div>N</div> </div>		

**FY 2026-2031 Rebuild Illinois  
Highway Improvement Program  
District 6  
State Highways**

Route / Street	Location	Improvements	Est. Cost	County	MYP Years	
		TAMP Category			Past	Current
ILL 106	0.2 MI W OF OLD US 36 TO 0.5 MI E OF HULL Miles = 5.41	DESIGNED OVERLAY	\$4,600,000	PIKE	1	2027-2031
<b>Roadway Information</b>		REHABILITATION - PAVEMENTS				
<u>Miles</u>	<u>AADT</u>	<u>Truck Pct</u>	<u>NHS</u>			
5.41	1,350	7.4	N			
ILL 106 OLD US 36	ILL 106: W OF HILLVIEW BLKTP TO OLD US 36 JCT; OLD US 36: ILL 106 JCT TO N OF COMMERCIAL ST IN WINCHESTER Miles = 3.88	DESIGNED OVERLAY	\$2,500,000	SCOTT	1	2026
<b>Roadway Information</b>		REHABILITATION - PAVEMENTS				
<u>Miles</u>	<u>AADT</u>	<u>Truck Pct</u>	<u>NHS</u>			
3.88	1,892	14.6	N			
ILL 106	BLUFF CREEK 2.4 MI W OF WINCHESTER WCL	BRIDGE REPLACEMENT	\$3,100,000	SCOTT	8	2027-2031
		RECONSTRUCTION - BRIDGES				
		<b>Structure Information</b>		<u>Str Number</u>	<u>AADT</u>	<u>Truck Pct</u> <u>NHS</u>
				0860002	1,800	15 N
ILL 106	AT DITCH N OF TR 91 (STECKEL LN) 1.8 MI SE OF WINCHESTER	CULVERT REPLACEMENT	\$600,000	SCOTT	1	2027-2031
		MISCELLANEOUS IMPROVEMENTS				
ILL 107	BROWN CO LINE TO N OF E FRANKLIN ST IN GRIGGSVILLE Miles = 9.18	STANDARD OVERLAY CULVERT REHABILITATION MISCELLANEOUS	\$7,100,000	PIKE	7	2026
<b>Roadway Information</b>		REHABILITATION - PAVEMENTS				
<u>Miles</u>	<u>AADT</u>	<u>Truck Pct</u>	<u>NHS</u>			
9.18	786	18.6	N			

**FY 2026-2031 Rebuild Illinois  
Highway Improvement Program  
District 6  
State Highways**

Route / Street	Location	Improvements	Est. Cost	County	MYP Years	
		TAMP Category			Past	Current
ILL 107	AT MIDDLE FORK MCKEE CREEK 0.1 MI S OF ILL 104	BRIDGE REPLACEMENT	\$4,300,000	PIKE	4	2027-2031
		RECONSTRUCTION - BRIDGES	<b>Structure Information</b> <u>Str Number</u> <u>AADT</u> <u>Truck Pct</u> <u>NHS</u> 0750012   775   18   N			
ILL 107	N OF E FRANKLIN ST IN GRIGGSVILLE TO 0.2 MI S OF NS RR S OF GRIGGSVILLE Miles = 1.54	DESIGNED OVERLAY INTERSECTION IMPROVEMENT ADA IMPROVEMENTS PARKING IMPROVEMENT	\$2,850,000	PIKE	2	2027-2031
		REHABILITATION - PAVEMENTS	<b>Roadway Information</b> <u>Miles</u> <u>AADT</u> <u>Truck Pct</u> <u>NHS</u> 1.54   2,363   13.4   N			
ILL 107	0.2 MI S OF NS RR S OF GRIGGSVILLE TO I-72 Miles = 2.55	DESIGNED OVERLAY	\$2,600,000	PIKE	6	2027-2031
		REHABILITATION - PAVEMENTS	<b>Roadway Information</b> <u>Miles</u> <u>AADT</u> <u>Truck Pct</u> <u>NHS</u> 2.46   2,750   12.9   N 0.09   2,750   12.9   Y			
ILL 108	AT BEAR CREEK 2.3 MI E OF ILL 108/111 S JCT	BRIDGE DECK OVERLAY	\$600,000	MACOUPIN	2	2027-2031
		PRESERVATION - BRIDGES				

**FY 2026-2031 Rebuild Illinois  
Highway Improvement Program  
District 6  
State Highways**

Route / Street	Location	Improvements	Est. Cost	County	MYP Years	
		TAMP Category			Past	Current
ILL 108	0.1 MI E OF ALTON RD IN CARLINVILLE TO ILL 4 AT W SIDE OF CARLINVILLE SQUARE Miles = 0.30	RECONSTRUCTION PARKING IMPROVEMENT ADA IMPROVEMENTS	\$2,900,000	MACOUPIN	8	2027-2031
<b>Roadway Information</b>		RECONSTRUCTION - PAVEMENTS				
<u>Miles</u>	<u>AADT</u>	<u>Truck Pct</u>	<u>NHS</u>			
0.30	7,050	6.5	N			
ILL 108	MACOUPIN CO LINE TO 0.5 MI W OF I-55 Miles = 2.77	DESIGNED OVERLAY	\$2,600,000	MONTGOMERY	2	2027-2031
<b>Roadway Information</b>		REHABILITATION - PAVEMENTS				
<u>Miles</u>	<u>AADT</u>	<u>Truck Pct</u>	<u>NHS</u>			
2.77	1,550	11.0	N			
ILL 111	S OF SHERMAN ST IN PALMYRA TO S OF CHESHIRE LN N OF HETTICK Miles = 5.31	STANDARD OVERLAY	\$5,000,000	MACOUPIN	6	2026
<b>Roadway Information</b>		REHABILITATION - PAVEMENTS				
<u>Miles</u>	<u>AADT</u>	<u>Truck Pct</u>	<u>NHS</u>			
5.31	1,100	11.2	N			
ILL 111	S OF CHESHIRE LN N OF HETTICK TO 0.1 MI N OF ILL 108 (W) Miles = 3.97	STANDARD OVERLAY CULVERT REPLACEMENT ADA IMPROVEMENTS	\$5,700,000	MACOUPIN	4	2027-2031
<b>Roadway Information</b>		REHABILITATION - PAVEMENTS				
<u>Miles</u>	<u>AADT</u>	<u>Truck Pct</u>	<u>NHS</u>			
3.97	1,077	11.5	N			
ILL 111	0.1 MI S OF ILL 108 (E) TO S OF ALBANY RD 1.8 MI S OF CHESTERFIELD SCL Miles = 5.24	STANDARD OVERLAY CULVERT REPLACEMENT	\$5,800,000	MACOUPIN	3	2027-2031
<b>Roadway Information</b>		REHABILITATION - PAVEMENTS				
<u>Miles</u>	<u>AADT</u>	<u>Truck Pct</u>	<u>NHS</u>			
5.24	961	16.6	N			

**FY 2026-2031 Rebuild Illinois  
Highway Improvement Program  
District 6  
State Highways**

Route / Street	Location	Improvements	Est. Cost	County	MYP Years		
		TAMP Category			Past	Current	
ILL 111	S OF ALBANY RD 1.8 MI S OF CHESTERFIELD TO ILL 267 IN MEDORA Miles = 5.98	STANDARD OVERLAY	\$5,400,000	MACOUPIN	2	2026	
<b>Roadway Information</b>		REHABILITATION - PAVEMENTS					
<u>Miles</u>	<u>AADT</u>	<u>Truck Pct</u>	<u>NHS</u>				
5.98	963	18.9	N				
ILL 111	PIASA CREEK 0.2 MI S OF ILL 16	BRIDGE REPLACEMENT	\$2,600,000	MACOUPIN	28	2026	
ILL 267		RECONSTRUCTION - BRIDGES					
				<b>Structure Information</b>			
				<u>Str Number</u>	<u>AADT</u>	<u>Truck Pct</u>	<u>NHS</u>
				0590017	4,200	10	Y
ILL 111	0.3 MI S OF ILL 16 TO N OF CITY LIMITS ST IN BRIGHTON	STANDARD OVERLAY	\$4,100,000	MACOUPIN	7	2027-2031	
ILL 267	Miles = 4.25	REHABILITATION - PAVEMENTS					
<u>Miles</u>	<u>AADT</u>	<u>Truck Pct</u>	<u>NHS</u>				
4.25	4,347	14.4	Y				
ILL 111	LITTLE PIASA CREEK 3.7 MI S OF ILL 16	BRIDGE REPLACEMENT	\$2,500,000	MACOUPIN	28	2027-2031	
ILL 267		RECONSTRUCTION - BRIDGES					
				<b>Structure Information</b>			
				<u>Str Number</u>	<u>AADT</u>	<u>Truck Pct</u>	<u>NHS</u>
				0590019	4,550	15	Y
ILL 111	S BRANCH LITTLE PIASA CREEK 4 MI S OF ILL 16	BRIDGE REPLACEMENT	\$2,500,000	MACOUPIN	28	2027-2031	
ILL 267		RECONSTRUCTION - BRIDGES					
				<b>Structure Information</b>			
				<u>Str Number</u>	<u>AADT</u>	<u>Truck Pct</u>	<u>NHS</u>
				0590020	4,550	15	Y

**FY 2026-2031 Rebuild Illinois  
Highway Improvement Program  
District 6  
State Highways**

Route / Street	Location	Improvements	Est. Cost	County	MYP Years	
		TAMP Category			Past	Current
ILL 111 ILL 267	N OF CITY LIMITS ST TO JERSEY CO LINE IN BRIGHTON Miles = 1.15	DESIGNED OVERLAY ADA IMPROVEMENTS	\$1,800,000	MACOUPIN	1	2027-2031
<b>Roadway Information</b>		REHABILITATION - PAVEMENTS				
<u>Miles</u>	<u>AADT</u>	<u>Truck Pct</u>	<u>NHS</u>			
1.15	5,256	14.4	Y			
ILL 121	DITCH 4.4 MI S OF ILL 10 S OF LINCOLN	CULVERT REPLACEMENT	\$600,000	LOGAN	1	2027-2031
		MISCELLANEOUS IMPROVEMENTS				
ILL 121	0.1 MI S OF IC RR IN MT PULASKI TO NW OF ILL 54 Miles = 0.55	DESIGNED OVERLAY NEW SHOULDERS MILLED RUMBLE STRIP	\$900,000	LOGAN	9	2026
<b>Roadway Information</b>		REHABILITATION - PAVEMENTS				
<u>Miles</u>	<u>AADT</u>	<u>Truck Pct</u>	<u>NHS</u>			
0.55	2,850	21.1	Y			
ILL 121	AT MCDONALD ST IN MT PULASKI	INTERSECTION IMPROVEMENT LEFT TURN LANES RIGHT TURN LANE	\$1,100,000	LOGAN	15	2026
		SAFETY				
ILL 121	W OF ILL 54 S OF MT PULASKI TO 0.2 MI W OF CH 6 (2200TH AVE) W OF LATHAM Miles = 5.04	CAPE SEAL FOG SEAL	\$900,000	LOGAN	2	2026
		PRESERVATION - PAVEMENTS				

**FY 2026-2031 Rebuild Illinois  
Highway Improvement Program  
District 6  
State Highways**

Route / Street	Location	Improvements	Est. Cost	County	MYP Years	
		TAMP Category			Past	Current
ILL 121	AT ILL 54 (OVERHEAD) S OF MT PULASKI	BRIDGE SUPERSTRUCTURE REPLACE	\$4,100,000	LOGAN	18	2026
		REHABILITATION - BRIDGES		Structure Information		
					Str Number	AADT
					0540030	1,100
					Truck Pct	NHS
					14	N
ILL 121	0.2 MI W OF CH 6 (2200TH AVE) W OF LATHAM TO 0.1 MI W OF MACON CO LINE Miles = 2.51	DESIGNED OVERLAY	\$1,800,000	LOGAN	6	2026
		REHABILITATION - PAVEMENTS		Roadway Information		
					Miles	AADT
					2.51	2,850
					Truck Pct	NHS
					21.1	Y
ILL 123	0.6 MI E OF ILL 97 IN PETERSBURG TO 0.1 MI W OF ILL 29	CRACK & JOINT SEALING	\$90,000	MENARD	2	2026
		PRESERVATION - PAVEMENTS				
ILL 123	0.6 MI E OF ILL 97 IN PETERSBURG TO 0.1 MI W OF ILL 29 Miles = 6.26	CAPE SEAL FOG SEAL	\$1,000,000	MENARD	2	2027-2031
		PRESERVATION - PAVEMENTS				
ILL 123	0.3 MI W TO 0.3 MI E OF FANCY CREEK 2.7 MI E OF ILL 29 Miles = 0.61	BRIDGE REPLACEMENT HORIZONTAL REALIGNMENT	\$4,100,000	SANGAMON	15	2027-2031
		RECONSTRUCTION - BRIDGES		Structure Information		
					Str Number	AADT
					0840097	2,450
					Truck Pct	NHS
					7	N

**FY 2026-2031 Rebuild Illinois  
Highway Improvement Program  
District 6  
State Highways**

Route / Street	Location	Improvements	Est. Cost	County	MYP Years	
		TAMP Category			Past	Current
ILL 127	N OF MCELROY ST IN RAYMOND TO BLUE GRASS CREEK Miles = 3.38	DESIGNED OVERLAY	\$3,300,000	MONTGOMERY	2	2027-2031
<b>Roadway Information</b>		REHABILITATION - PAVEMENTS				
<u>Miles</u>	<u>AADT</u>	<u>Truck Pct</u>	<u>NHS</u>			
3.38	2,691	15.2	N			
ILL 127	DITCH 0.8 MI S OF ILL 48	CULVERT REPLACEMENT	\$700,000	MONTGOMERY	2	2027-2031
		MISCELLANEOUS IMPROVEMENTS				
ILL 127	DITCH 2.6 MI S OF RAYMOND	CULVERT REPLACEMENT	\$800,000	MONTGOMERY	2	2027-2031
		MISCELLANEOUS IMPROVEMENTS				
ILL 127	BLUE GRASS CREEK TO N OF BUTLER NCL Miles = 4.78	DESIGNED OVERLAY	\$4,300,000	MONTGOMERY	3	2027-2031
<b>Roadway Information</b>		REHABILITATION - PAVEMENTS				
<u>Miles</u>	<u>AADT</u>	<u>Truck Pct</u>	<u>NHS</u>			
4.78	2,050	15.9	N			
ILL 127	N OF BUTLER NCL TO ILL 16 Miles = 2.36	DESIGNED OVERLAY ADA IMPROVEMENTS	\$4,000,000	MONTGOMERY	6	2027-2031
<b>Roadway Information</b>		REHABILITATION - PAVEMENTS				
<u>Miles</u>	<u>AADT</u>	<u>Truck Pct</u>	<u>NHS</u>			
2.36	2,071	14.9	N			

**FY 2026-2031 Rebuild Illinois  
Highway Improvement Program  
District 6  
State Highways**

Route / Street	Location	Improvements	Est. Cost	County	MYP Years	
		TAMP Category			Past	Current
ILL 127	0.1 MI N OF UP RR IN HILLSBORO TO MILLER CREEK 1.5 MI S OF TAYLOR SPRINGS Miles = 2.16	DESIGNED OVERLAY CULVERT REPLACEMENT	\$3,360,000	MONTGOMERY	1	2027-2031
<b>Roadway Information</b>		REHABILITATION - PAVEMENTS				
<u>Miles</u>	<u>AADT</u>	<u>Truck Pct</u>	<u>NHS</u>			
0.30	6,300	6.8	Y			
1.86	3,491	8.3	N			
ILL 138	8TH ST IN BENLD TO 0.3 MI W OF I-55 Miles = 3.16	DESIGNED OVERLAY ADA IMPROVEMENTS	\$3,500,000	MACOUPIN	3	2027-2031
<b>Roadway Information</b>		REHABILITATION - PAVEMENTS				
<u>Miles</u>	<u>AADT</u>	<u>Truck Pct</u>	<u>NHS</u>			
1.24	2,533	6.7	N			
1.92	2,727	7.0	N			
ILL 159	0.2 MI S OF ILL 16 IN ROYAL LAKES TO N OF NORTH ST IN BUNKER HILL Miles = 4.35	DESIGNED OVERLAY CULVERT REPLACEMENT	\$4,800,000	MACOUPIN	3	2027-2031
<b>Roadway Information</b>		REHABILITATION - PAVEMENTS				
<u>Miles</u>	<u>AADT</u>	<u>Truck Pct</u>	<u>NHS</u>			
4.35	2,097	7.5	N			
ILL 159	N OF NORTH ST TO S OF ALTON ST IN BUNKER HILL Miles = 1.03	STANDARD OVERLAY STORM SEWER (NEW) CURB AND GUTTER PARKING IMPROVEMENT ADA IMPROVEMENTS	\$3,500,000	MACOUPIN	7	2027-2031
<b>Roadway Information</b>		REHABILITATION - PAVEMENTS				
<u>Miles</u>	<u>AADT</u>	<u>Truck Pct</u>	<u>NHS</u>			
1.03	4,142	8.1	N			

**FY 2026-2031 Rebuild Illinois  
Highway Improvement Program  
District 6  
State Highways**

Route / Street	Location	Improvements	Est. Cost	County	MYP Years	
		TAMP Category			Past	Current
ILL 159	N OF NORTH ST TO S OF ALTON ST IN BUNKER HILL	UTILITY ADJUSTMENT	\$150,000	MACOUPIN	7	2027-2031
		REHABILITATION - PAVEMENTS				
ILL 159	AT ALTON ST IN BUNKER HILL	DRAINAGE	\$100,000	MACOUPIN	13	2027-2031
		MISCELLANEOUS IMPROVEMENTS				
ILL 159	S OF ALTON ST IN BUNKER HILL TO MADISON CO LINE Miles = 2.72	DESIGNED OVERLAY	\$2,300,000	MACOUPIN	3	2027-2031
		REHABILITATION - PAVEMENTS				
<b>Roadway Information</b>						
<u>Miles</u>	<u>AADT</u>	<u>Truck Pct</u>	<u>NHS</u>			
2.72	4,799	7.1	N			
ILL 267 MAIN ST	S OF MORTON AVE IN JACKSONVILLE TO N OF SOUTHBROOK RD 0.6 MI N OF I-72 IN SOUTH JACKSONVILLE Miles = 1.94	DESIGNED OVERLAY ADA IMPROVEMENTS	\$5,800,000	MORGAN	5	2027-2031
		REHABILITATION - PAVEMENTS				
<b>Roadway Information</b>						
<u>Miles</u>	<u>AADT</u>	<u>Truck Pct</u>	<u>NHS</u>			
1.94	8,155	17.8	Y			
ILL 267 MAIN ST	S OF MORTON AVE IN JACKSONVILLE TO N OF SOUTHBROOK RD 0.6 MI N OF I-72 IN SOUTH JACKSONVILLE	TRAF SIGNAL REPLACEMENT ADA IMPROVEMENTS	\$1,800,000	MORGAN	4	2027-2031
		MISCELLANEOUS IMPROVEMENTS				

**FY 2026-2031 Rebuild Illinois  
Highway Improvement Program  
District 6  
State Highways**

Route / Street	Location	Improvements	Est. Cost	County	MYP Years	
		TAMP Category			Past	Current
3RD ST	W OF MONROE ST TO E OF US 136 SPUR (ARMINGTON RD) IN ARMINGTON Miles = 0.43	STANDARD OVERLAY ADA IMPROVEMENTS	\$800,000	TAZEWELL	1	2027-2031
<b>Roadway Information</b>		REHABILITATION - PAVEMENTS				
<u>Miles</u>	<u>AADT</u>	<u>Truck Pct</u>	<u>NHS</u>			
0.23	525	11.1	N			
0.18	428	7.0	N			
800 E ST	0.3 MI N OF ILL 107 TO ILL 107 S OF MT STERLING Miles = 0.25	DESIGNED OVERLAY	\$350,000	BROWN	4	2027-2031
<b>Roadway Information</b>		REHABILITATION - PAVEMENTS				
<u>Miles</u>	<u>AADT</u>	<u>Truck Pct</u>	<u>NHS</u>			
0.25	25	0.0	N			
ANDREW RD	0.1 MI E OF ILL 29 TO W OF ILL 124 W OF SHERMAN Miles = 2.67	STANDARD OVERLAY	\$2,400,000	SANGAMON	4	2026
<b>Roadway Information</b>		REHABILITATION - PAVEMENTS				
<u>Miles</u>	<u>AADT</u>	<u>Truck Pct</u>	<u>NHS</u>			
2.67	3,024	3.5	N			
BISSELL RD	0.2 MI W TO 0.2 MI E OF I-55 IN SPRINGFIELD Miles = 0.39	HORIZONTAL REALIGNMENT VERTICAL REALIGNMENT SIDEWALKS	\$2,400,000	SANGAMON	6	2026
		RECONSTRUCTION - PAVEMENTS				
CENTER ST 400 N WEST POINT RD	CENTER ST: WOLF ST TO WEST POINT ECL; 400 N (WEST POINT RD): WEST POINT ECL TO ILL 110 Miles = 3.33	DESIGNED OVERLAY WIDENING EXISTING PAVEMENT ADA IMPROVEMENTS	\$4,000,000	HANCOCK	2	2027-2031
<b>Roadway Information</b>		REHABILITATION - PAVEMENTS				
<u>Miles</u>	<u>AADT</u>	<u>Truck Pct</u>	<u>NHS</u>			
3.33	344	8.7	N			

**FY 2026-2031 Rebuild Illinois  
Highway Improvement Program  
District 6  
State Highways**

Route / Street		Location	Improvements	Est. Cost	County	MYP Years	
			TAMP Category			Past	Current
CH 1		E OF ZIMMERMAN RD TO W OF PINE DR IN SHERMAN	VERTICAL REALIGNMENT	\$1,700,000	SANGAMON	3	2026
E ANDREW RD		Miles = 0.22	BIKEWAY				
			RECONSTRUCTION - PAVEMENTS				
CLEAR LAKE AVE		OVER 19TH ST & IC RR IN SPRINGFIELD	BRIDGE DECK OVERLAY	\$600,000	SANGAMON	2	2027-2031
			PRESERVATION - BRIDGES				
DIRKSEN PKWY		0.1 MI N OF STEVENSON DR TO 0.1 MI S OF S GRAND AVE IN SPRINGFIELD	STANDARD OVERLAY	\$5,700,000	SANGAMON	10	2027-2031
		Miles = 1.86	ADA IMPROVEMENTS				
			REHABILITATION - PAVEMENTS				
Roadway Information							
Miles	AADT	Truck Pct	NHS				
1.86	12,133	4.2	Y				
E COOK ST		E COOK ST 0.4 MI E OF I-55 TO S GRAND AVE E /	NEW CONSTRUCTION	\$1,400,000	SANGAMON	3	2027-2031
S GRAND AVE E		TANSEY AVE 0.2 MI N OF ILL 29 E OF SPRINGFIELD					
TANSEY AVE		Miles = 0.12					
			INITIAL CONSTRUCTION - PAVEMENTS				

**FY 2026-2031 Rebuild Illinois  
Highway Improvement Program  
District 6  
State Highways**

Route / Street	Location	Improvements	Est. Cost	County	MYP Years	
		TAMP Category			Past	Current
E COOK ST S GRAND AVE E TANSEY AVE	E COOK ST 0.4 MI E OF I-55 TO S GRAND AVE E / TANSEY AVE 0.2 MI N OF ILL 29 E OF SPRINGFIELD	UTILITY ADJUSTMENT	\$300,000	SANGAMON	3	2027-2031
INITIAL CONSTRUCTION - PAVEMENTS						
GREENVIEW ST	LINCOLN TRAIL TO PERSHING AVE IN TAYLORVILLE Miles = 0.12	DESIGNED OVERLAY	\$80,000	CHRISTIAN	1	2027-2031
REHABILITATION - PAVEMENTS						
<b>Roadway Information</b>						
<u>Miles</u>	<u>AADT</u>	<u>Truck Pct</u>	<u>NHS</u>			
0.12		0.0	N			
I-55 E FR	0.3 MI N OF N 16TH AVE N OF LITCHFIELD TO S OF N 19TH AVE E OF I-55 / ILL 108 INTCHG Miles = 2.92	DESIGNED OVERLAY	\$2,300,000	MONTGOMERY	1	2026
REHABILITATION - PAVEMENTS						
<b>Roadway Information</b>						
<u>Miles</u>	<u>AADT</u>	<u>Truck Pct</u>	<u>NHS</u>			
2.92	1,390	0.0	N			
I-55 W FR	0.1 MI N OF JUDD ST IN GLENARM TO ILL 104 Miles = 2.71	DESIGNED OVERLAY	\$2,400,000	SANGAMON	1	2027-2031
REHABILITATION - PAVEMENTS						
<b>Roadway Information</b>						
<u>Miles</u>	<u>AADT</u>	<u>Truck Pct</u>	<u>NHS</u>			
0.81	1,050	3.5	N			
1.90	750	8.5	N			

**FY 2026-2031 Rebuild Illinois  
Highway Improvement Program  
District 6  
State Highways**

Route / Street	Location	Improvements	Est. Cost	County	MYP Years	
		TAMP Category			Past	Current
LINCOLN TRAIL 1600 E	LINCOLN TRAIL: E OF ILL 48 IN TAYLORVILLE TO CH 6 (1350 N); 1600 E: CH 6 (1350 N) TO ILL 29 Miles = 4.52	DESIGNED OVERLAY ADA IMPROVEMENTS	\$3,600,000	CHRISTIAN	7	2027-2031
<b>Roadway Information</b>		REHABILITATION - PAVEMENTS				
<u>Miles</u>	<u>AADT</u>	<u>Truck Pct</u>	<u>NHS</u>			
1.67	3,400	3.2	N			
0.74	1,859	7.3	N			
2.11	404	0.0	N			
LINCOLN TRAIL	FLAT BRANCH CREEK 1.1 MI E OF ILL 48	BRIDGE DECK OVERLAY	\$800,000	CHRISTIAN	3	2027-2031
		PRESERVATION - BRIDGES				
LINCOLN TRAIL	DITCH 0.1 MI E OF ROOSEVELT RD E OF TAYLORVILLE	CULVERT REPLACEMENT	\$1,400,000	CHRISTIAN	2	2027-2031
		RECONSTRUCTION - BRIDGES				
MACARTHUR BLVD STANFORD AVE	MACARTHUR BLVD: 0.1 MI N TO 0.1 MI S OF WABASH AVE / STANFORD AVE; STANFORD AVE: MACARTHUR BLVD TO 0.1 MI E (ALL IN SPRINGFIELD) Miles = 0.36	SMART OVERLAY ADA IMPROVEMENTS	\$1,000,000	SANGAMON	2	2026
		PRESERVATION - PAVEMENTS				
MACARTHUR BLVD	WABASH AVE / STANFORD AVE TO S GRAND AVE IN SPRINGFIELD Miles = 1.49	RECONSTRUCTION TRAF SIGNAL REPLACEMENT ADA IMPROVEMENTS	\$21,000,000	SANGAMON	7	2027-2031
<b>Roadway Information</b>		RECONSTRUCTION - PAVEMENTS				
<u>Miles</u>	<u>AADT</u>	<u>Truck Pct</u>	<u>NHS</u>			
1.49	17,765	3.2	Y			

**FY 2026-2031 Rebuild Illinois  
Highway Improvement Program  
District 6  
State Highways**

Route / Street	Location	Improvements	Est. Cost	County	MYP Years	
		TAMP Category			Past	Current
MAIN CROSS ST	WATER ST IN TAYLORVILLE TO W OF ILL 48 Miles = 0.23	DESIGNED OVERLAY ADA IMPROVEMENTS	\$300,000	CHRISTIAN	1	2027-2031
<b>Roadway Information</b>		REHABILITATION - PAVEMENTS				
<u>Miles</u>	<u>AADT</u>	<u>Truck Pct</u>	<u>NHS</u>			
0.23	2,857	6.6	N			
MT AUBURN RD	S OF ARCH ST IN MT AUBURN TO 0.2 MI S OF TR 51 (2500N RD) & 0.5 MI N OF TR 63 (2300N RD) TO S OF CH 21 (2100N RD) N OF TAYLORVILLE Miles = 6.13	MICROSURFACING 1 PASS	\$700,000	CHRISTIAN	1	2026
		PRESERVATION - PAVEMENTS				
MT AUBURN RD	0.2 MI S OF TR 51 (2500N RD) TO 0.5 MI N OF TR 63 (2300N RD) N OF TAYLORVILLE Miles = 2.22	MICROSURFACING 2 PASS COLD MILLING	\$500,000	CHRISTIAN	1	2026
<b>Roadway Information</b>		PRESERVATION - PAVEMENTS				
<u>Miles</u>	<u>AADT</u>	<u>Truck Pct</u>	<u>NHS</u>			
2.22	604	6.1	N			
MT AUBURN RD	S OF CH 21 (2100N RD) TO N OF TAYLORVILLE NCL Miles = 6.45	STANDARD OVERLAY	\$5,000,000	CHRISTIAN	4	2026
<b>Roadway Information</b>		REHABILITATION - PAVEMENTS				
<u>Miles</u>	<u>AADT</u>	<u>Truck Pct</u>	<u>NHS</u>			
5.90	1,070	6.3	N			
0.55	1,550	5.2	N			
MT AUBURN RD	PAPER MILL BRANCH 3.2 MI N OF ILL 29	BRIDGE DECK OVERLAY	\$400,000	CHRISTIAN	4	2026
		PRESERVATION - BRIDGES				

**FY 2026-2031 Rebuild Illinois  
Highway Improvement Program  
District 6  
State Highways**

Route / Street	Location	Improvements	Est. Cost	County	MYP Years	
		TAMP Category			Past	Current
OLD OLD US 66	OLD US 66 TO S OF W 8TH ST IN MT OLIVE Miles = 1.69	DESIGNED OVERLAY	\$1,200,000	MACOUPIN	1	2026
<b>Roadway Information</b>		REHABILITATION - PAVEMENTS				
<u>Miles</u>	<u>AADT</u>	<u>Truck Pct</u>	<u>NHS</u>			
1.69	950	5.3	N			
OLD OLD US 66	0.1 MI S OF WERNER RD IN MT OLIVE TO OLD US 66 Miles = 0.95	DESIGNED OVERLAY	\$800,000	MACOUPIN	1	2026
<b>Roadway Information</b>		REHABILITATION - PAVEMENTS				
<u>Miles</u>	<u>AADT</u>	<u>Truck Pct</u>	<u>NHS</u>			
0.95	850	6.8	N			
OLD ROUTE 121	DITCH 0.3 MI SE OF FRONT ST IN HARTSBURG	CULVERT REPLACEMENT	\$600,000	LOGAN	1	2027-2031
		MISCELLANEOUS IMPROVEMENTS				
OLD US 36	N OF ILL 106 W OF WINCHESTER TO 0.3 MI S OF I-72 Miles = 3.39	STANDARD OVERLAY	\$2,700,000	SCOTT	1	2027-2031
<b>Roadway Information</b>		REHABILITATION - PAVEMENTS				
<u>Miles</u>	<u>AADT</u>	<u>Truck Pct</u>	<u>NHS</u>			
3.39	2,287	9.5	N			
OLD US 36	0.1 MI E OF N OXVILLE RD TO 0.3 MI W OF LYNNVILLE / WOODSON RD Miles = 6.32	DESIGNED OVERLAY	\$5,200,000	SCOTT MORGAN	1	2027-2031
<b>Roadway Information</b>		REHABILITATION - PAVEMENTS				
<u>Miles</u>	<u>AADT</u>	<u>Truck Pct</u>	<u>NHS</u>			
2.34	1,650	4.9	N			
3.98	1,693	6.0	N			

**FY 2026-2031 Rebuild Illinois  
Highway Improvement Program  
District 6  
State Highways**

Route / Street	Location	Improvements	Est. Cost	County	MYP Years	
		TAMP Category			Past	Current
OLD US 36 CAMP BUTLER RD 7TH ST	OLD US 36: 7TH ST TO W OF S CAMP BUTLER RD; CAMP BUTLER RD: 0.5 MI E OF ILL 54 TO OLD US 36; 7TH ST: S OF LINCOLN ST TO OLD US 36 IN RIVERTON	CRACK & JOINT SEALING	\$70,000	SANGAMON	2	2026
		PRESERVATION - PAVEMENTS				
OLD US 66	AT DITCH 0.6 MI S OF TR 279A (AIRPORT TRAIL) IN LITCHFIELD	CULVERT REPLACEMENT	\$600,000	MONTGOMERY	1	2027-2031
		RECONSTRUCTION - BRIDGES				
STEVENSON DR E LAKE SHORE DR DIRKSEN PKWY	STEVENSON DR: 0.1 MI E OF I-55 BUS (6TH ST) TO I-55; E LAKE SHORE DR: I-55 TO 0.3 MI E; DIRKSEN PKWY: STEVENSON DR TO 0.1 MI N (ALL IN SPRINGFIELD) Miles = 2.19	DESIGNED OVERLAY TRAF SIGNAL REPLACEMENT BIKEWAY SIDEWALKS ADA IMPROVEMENTS	\$7,800,000	SANGAMON	10	2027-2031
		REHABILITATION - PAVEMENTS				
<b>Roadway Information</b>						
<u>Miles</u>	<u>AADT</u>	<u>Truck Pct</u>	<u>NHS</u>			
0.15	14,233	5.3	Y			
1.60	16,445	3.7	Y			
0.29	16,700	2.4	Y			
0.15	16,700	2.4	N			
SUDDUTH RD	W OF W OUTER RD 0.1 MI W OF I-55 TO E OF BRITTIN PL IN SHERMAN Miles = 0.32	VERTICAL REALIGNMENT	\$2,100,000	SANGAMON	3	2027-2031
		RECONSTRUCTION - PAVEMENTS				

**FY 2026-2031 Rebuild Illinois  
Highway Improvement Program  
District 6  
State Highways**

Route / Street	Location	Improvements	Est. Cost	County	MYP Years	
		TAMP Category			Past	Current
US 136 SPUR ARMINGTON RD	E THIRD ST IN ARMINGTON TO N OF US 136 Miles = 2.00	SMART OVERLAY	\$1,400,000	LOGAN TAZEWELL	1	2026
		PRESERVATION - PAVEMENTS				
VARIOUS	DESIGN SURVEYS	P.E. SURVEYS (PHASE I) P.E. SURVEYS (PHASE II)	\$300,000	DISTRICT-WIDE	7	2027-2031
		MISCELLANEOUS IMPROVEMENTS				
VARIOUS	DISTRICT MISCELLANEOUS	MISCELLANEOUS PROJECTS	\$500,000	DISTRICT-WIDE	3	2026
		MISCELLANEOUS IMPROVEMENTS				
VARIOUS	DISTRICT MISCELLANEOUS	MISCELLANEOUS PROJECTS	\$2,500,000	DISTRICT-WIDE	2	2027-2031
		MISCELLANEOUS IMPROVEMENTS				
VARIOUS	HWY SAFETY IMPROVEMENT PROGRAM PROJECTS	SAFETY IMPROVEMENTS	\$5,356,000	DISTRICT-WIDE	6	2026
		SAFETY				
VARIOUS	HWY SAFETY IMPROVEMENT PROGRAM PROJECTS	SAFETY IMPROVEMENTS	\$24,834,000	DISTRICT-WIDE	5	2027-2031
		SAFETY				

**FY 2026-2031 Rebuild Illinois  
Highway Improvement Program  
District 6  
State Highways**

Route / Street	Location	Improvements	Est. Cost	County	MYP Years	
		TAMP Category			Past	Current
VARIOUS	LAND ACQUISITION & DESIGN SURVEYS	P.E. (ROW)	\$500,000	DISTRICT-WIDE	7	2027-2031
		P.E. SURVEYS (ROW)				
		P.E. SURVEYS (PHASE I)				
		P.E. SURVEYS (PHASE II)				
		MISCELLANEOUS IMPROVEMENTS				
VARIOUS	LAND ACQUISITION SURVEYS	P.E. (ROW)	\$300,000	DISTRICT-WIDE	7	2027-2031
		P.E. SURVEYS (ROW)				
		MISCELLANEOUS IMPROVEMENTS				
VARIOUS	MISCELLANEOUS LAND ACQUISITION	LAND ACQUISITION	\$500,000	DISTRICT-WIDE	3	2026
		MISCELLANEOUS IMPROVEMENTS				
VARIOUS	MISCELLANEOUS LAND ACQUISITION	LAND ACQUISITION	\$2,500,000	DISTRICT-WIDE	2	2027-2031
		MISCELLANEOUS IMPROVEMENTS				
VARIOUS	MISCELLANEOUS RAILROAD AGREEMENTS	RR FLAGGER	\$559,000	DISTRICT-WIDE	3	2026
		RR ENGINEERING				
		MISCELLANEOUS IMPROVEMENTS				

**FY 2026-2031 Rebuild Illinois  
Highway Improvement Program  
District 6  
State Highways**

Route / Street	Location	Improvements	Est. Cost	County	MYP Years	
		TAMP Category			Past	Current
VARIOUS	MISCELLANEOUS RAILROAD AGREEMENTS	RR FLAGGER RR ENGINEERING	\$2,272,000	DISTRICT-WIDE	2	2027-2031
		MISCELLANEOUS IMPROVEMENTS				
VARIOUS	ON-CALL ENGINEERING	CONSTRUCTION ENGINEERING	\$6,000,000	DISTRICT-WIDE	5	2026
		MISCELLANEOUS IMPROVEMENTS				
VARIOUS	ON-CALL ENGINEERING	CONSTRUCTION ENGINEERING	\$26,000,000	DISTRICT-WIDE	3	2027-2031
		MISCELLANEOUS IMPROVEMENTS				
VARIOUS	ON-CALL ENGINEERING	PRELIMINARY ENGINEERING P.E. (CONSULTANT PLANS)	\$4,500,000	DISTRICT-WIDE	3	2026
		MISCELLANEOUS IMPROVEMENTS				
VARIOUS	ON-CALL ENGINEERING	PRELIMINARY ENGINEERING P.E. (CONSULTANT PLANS)	\$23,500,000	DISTRICT-WIDE	2	2027-2031
		MISCELLANEOUS IMPROVEMENTS				

**FY 2026-2031 Rebuild Illinois  
Highway Improvement Program  
District 6  
State Highways**

Route / Street	Location	Improvements	Est. Cost	County	MYP Years	
		TAMP Category			Past	Current
VARIOUS	ON-CALL ENGINEERING (GEOTECHNICAL)	P.E. SOILS (PHASE I) P.E. SOILS (PHASE II)	\$1,500,000	DISTRICT-WIDE	2	2027-2031
		MISCELLANEOUS IMPROVEMENTS				
VARIOUS	PAVEMENT PRESERVATION	MISCELLANEOUS	\$106,445,000	DISTRICT-WIDE	4	2027-2031
		PRESERVATION - PAVEMENTS				
VARIOUS	STRUCTURE PRESERVATION	MISCELLANEOUS	\$35,740,000	DISTRICT-WIDE	4	2027-2031
		PRESERVATION - BRIDGES				
VARIOUS	TREE MITIGATION AGREEMENT	MISCELLANEOUS	\$180,000	DISTRICT-WIDE	2	2026
		MISCELLANEOUS IMPROVEMENTS				
VARIOUS	UTILITY ADJUSTMENTS	UTILITY ADJUSTMENT	\$500,000	DISTRICT-WIDE	3	2026
		MISCELLANEOUS IMPROVEMENTS				
VARIOUS	UTILITY ADJUSTMENTS	UTILITY ADJUSTMENT	\$2,500,000	DISTRICT-WIDE	2	2027-2031
		MISCELLANEOUS IMPROVEMENTS				

**FY 2026-2031 Rebuild Illinois  
Highway Improvement Program  
District 6  
State Highways**

Route / Street	Location	Improvements	Est. Cost	County	MYP Years	
		TAMP Category			Past	Current
VARIOUS	VARIOUS INTERSTATE LOCATIONS INSIDE SPRINGFIELD MPO	BRIDGE DECK SEALING	\$55,000	SANGAMON	3	2026
		PRESERVATION - BRIDGES				
VARIOUS	VARIOUS INTERSTATE LOCATIONS INSIDE SPRINGFIELD MPO	BRIDGE DECK SEALING	\$201,000	SANGAMON	2	2027-2031
		PRESERVATION - BRIDGES				
VARIOUS	VARIOUS INTERSTATE LOCATIONS OUTSIDE SPRINGFIELD MPO	BRIDGE DECK SEALING	\$135,000	LOGAN SANGAMON	2	2026
		PRESERVATION - BRIDGES				
VARIOUS	VARIOUS INTERSTATE LOCATIONS OUTSIDE SPRINGFIELD MPO	BRIDGE DECK SEALING	\$115,000	MACOUPIN MONTGOMERY SANGAMON	1	2027-2031
		PRESERVATION - BRIDGES				
VARIOUS	VARIOUS NON-INTERSTATE LOCATIONS INSIDE SPRINGFIELD MPO	BRIDGE DECK SEALING	\$60,000	SANGAMON	2	2026
		PRESERVATION - BRIDGES				
VARIOUS	VARIOUS NON-INTERSTATE LOCATIONS INSIDE SPRINGFIELD MPO	BRIDGE DECK SEALING	\$66,000	SANGAMON	1	2027-2031
		PRESERVATION - BRIDGES				

**FY 2026-2031 Rebuild Illinois  
Highway Improvement Program  
District 6  
State Highways**

Route / Street	Location	Improvements	Est. Cost	County	MYP Years	
		TAMP Category			Past	Current
VARIOUS	VARIOUS NON-INTERSTATE LOCATIONS OUTSIDE SPRINGFIELD MPO	BRIDGE DECK SEALING	\$65,000	SANGAMON LOGAN	2	2026
		PRESERVATION - BRIDGES				
VARIOUS	VARIOUS NON-INTERSTATE LOCATIONS OUTSIDE SPRINGFIELD MPO	BRIDGE DECK SEALING	\$118,000	SANGAMON CHRISTIAN MACOUPIN MONTGOMERY	1	2027-2031
		PRESERVATION - BRIDGES				
W LAKE SHORE DR	S OF KENT DR TO N OF HAZEL DELL LN IN SPRINGFIELD Miles = 0.26	HORIZONTAL REALIGNMENT VERTICAL REALIGNMENT BIKEWAY	\$2,000,000	SANGAMON	3	2027-2031
		RECONSTRUCTION - PAVEMENTS				
WABASH AVE	W OF ROBBINS RD TO W OF MACARTHUR BLVD IN SPRINGFIELD Miles = 2.42	SMART OVERLAY	\$3,200,000	SANGAMON	2	2026
		PRESERVATION - PAVEMENTS				
WEBSTER ST	N OF NORTHERN AVE TO ILL 29 IN TAYLORVILLE	CRACK & JOINT SEALING	\$20,000	CHRISTIAN	1	2026
		PRESERVATION - PAVEMENTS				

**DISTRICT 6**

**FY 2026-2029**

**PROPOSED LOCAL PROJECTS**

**FY 2026-2029 Rebuild Illinois  
Highway Improvement Program  
District 6  
Local Highways**

Route / Street	Location	Improvements	Est. Cost	County	MYP Years	
		TAMP Category			Past	Current
ILL 104 BROADWAY ST	N 12TH ST TO N 38TH ST IN QUINCY	SIDEWALKS	\$500,000	ADAMS	1	2026
		MISCELLANEOUS IMPROVEMENTS				
2ND ST	AT DIEHL CREEK W OF CLOYD ST IN MORRISONVILLE	BRIDGE REPLACEMENT	\$350,000	CHRISTIAN	6	2027-2031
		RECONSTRUCTION - BRIDGES				
2ND ST	AT DIEHL CREEK W OF CLOYD ST IN MORRISONVILLE	CONSTRUCTION ENGINEERING	\$40,000	CHRISTIAN	6	2027-2031
		RECONSTRUCTION - BRIDGES				
5TH ST 250 N RD	WCL TO ILL 61 / 94 (WORREL ST) IN BOWEN Miles = 0.42	CAPE SEAL	\$75,000	HANCOCK	1	2027-2031
		PRESERVATION - PAVEMENTS				
5TH ST 1550TH ST	0.2 MI E OF 600TH AVE TO I-55 Miles = 3.39	RECONSTRUCTION	\$4,218,000	LOGAN	7	2027-2031
		RECONSTRUCTION - PAVEMENTS				
5TH ST 1550TH ST	0.2 MI E OF 600TH AVE TO I-55	CONSTRUCTION ENGINEERING	\$60,000	LOGAN	7	2027-2031
		RECONSTRUCTION - PAVEMENTS				

**FY 2026-2029 Rebuild Illinois  
Highway Improvement Program  
District 6  
Local Highways**

Route / Street	Location	Improvements	Est. Cost	County	MYP Years	
		TAMP Category			Past	Current
2850 N RD	AT MOSQUITO CREEK 3 MI E OF MT AUBURN	BRIDGE REPLACEMENT	\$900,000	CHRISTIAN	15	2027-2031
		RECONSTRUCTION - BRIDGES				
ATHENS BLKTP SEGMENT F	KENT ST TO INGRAM AVE W OF ATHENS	WIDENING EXISTING PAVEMENT	\$933,000	MENARD	1	2026
		SAFETY				
ATHENS BLKTP SEGMENT F	KENT ST TO INGRAM AVE W OF ATHENS	CONSTRUCTION ENGINEERING	\$120,000	MENARD	1	2026
		SAFETY				
BENLD RD	AT BEAR CREEK W OF EAGARVILLE	P.E. (PHASE I) P.E. (PHASE II)	\$80,000	MACOUPIN	3	2026
		PRESERVATION - BRIDGES				
BENLD RD	AT BEAR CREEK W OF EAGARVILLE	SCOUR MITIGATION	\$1,000,000	MACOUPIN	3	2027-2031
		PRESERVATION - BRIDGES				
BENLD RD	AT BEAR CREEK W OF EAGARVILLE	CONSTRUCTION ENGINEERING	\$80,000	MACOUPIN	3	2027-2031
		PRESERVATION - BRIDGES				

**FY 2026-2029 Rebuild Illinois  
Highway Improvement Program  
District 6  
Local Highways**

Route / Street	Location	Improvements	Est. Cost	County	MYP Years	
		TAMP Category			Past	Current
BURNSIDE - DURHAM RD 2100E RD	AT DEER CREEK 0.5 MI N OF BURNSIDE	BRIDGE REPLACEMENT	\$1,200,000	HANCOCK	3	2026
		RECONSTRUCTION - BRIDGES				
BURNSIDE - DURHAM RD 2100E RD	AT DEER CREEK 0.5 MI N OF BURNSIDE	CONSTRUCTION ENGINEERING	\$50,000	HANCOCK	3	2026
		RECONSTRUCTION - BRIDGES				
CARLINVILLE CUTOFF RD	AT E FORK OTTER CREEK 3 MI NW OF NILWOOD	BRIDGE REPLACEMENT	\$1,925,000	MACOUPIN	6	2027-2031
		ILLINOIS SPECIAL BRIDGE PROGRAM LOCAL PROJECT; CONTINGENT UPON LOCAL AGENCY PROVIDING MATCHING FUNDS. RECONSTRUCTION - BRIDGES				
CARLINVILLE CUTOFF RD	AT E FORK OTTER CREEK 3 MI NW OF NILWOOD	CONSTRUCTION ENGINEERING	\$120,000	MACOUPIN	1	2027-2031
		ILLINOIS SPECIAL BRIDGE PROGRAM LOCAL PROJECT; CONTINGENT UPON LOCAL AGENCY PROVIDING MATCHING FUNDS. RECONSTRUCTION - BRIDGES				
CASCADE RD	AT S FORK SANGAMON RIVER N OF CASCADE	BRIDGE REPLACEMENT	\$2,400,000	SANGAMON	3	2027-2031
		RECONSTRUCTION - BRIDGES				

**FY 2026-2029 Rebuild Illinois  
Highway Improvement Program  
District 6  
Local Highways**

Route / Street	Location	Improvements	Est. Cost	County	MYP Years	
		TAMP Category			Past	Current
CH 2 PEA RIDGE RD	AT S BRANCH MISSOURI CREEK 5 MI NW OF MT STERLING	BRIDGE REPLACEMENT	\$375,000	BROWN	10	2027-2031
		RECONSTRUCTION - BRIDGES				
CH 2 PEA RIDGE RD	AT S BRANCH MISSOURI CREEK 5 MI NW OF MT STERLING	CONSTRUCTION ENGINEERING	\$25,000	BROWN	10	2027-2031
		RECONSTRUCTION - BRIDGES				
CH 3 CH 12	1600 E RD TO 0.5 MI E OF 1810 E RD Miles = 2.00	CHIP SEAL-A3	\$640,000	BROWN	3	2026
		PRESERVATION - PAVEMENTS				
CH 3 CH 12	1600 E RD TO 0.5 MI E OF 1810 E RD	CONSTRUCTION ENGINEERING	\$38,000	BROWN	3	2026
		PRESERVATION - PAVEMENTS				
CH 4 FOREST CITY BLKTP	FOREST CITY SCL TO US 136 Miles = 4.35	CAPE SEAL	\$340,000	MASON	8	2027-2031
		PRESERVATION - PAVEMENTS				
CH 4 GUDGEL AVE	PRICE ST TO 0.3 MI W OF ROCK CREEK	P.E. (PHASE I) P.E. (PHASE II)	\$320,000	MENARD	1	2026
		REHABILITATION - PAVEMENTS				

**FY 2026-2029 Rebuild Illinois  
Highway Improvement Program  
District 6  
Local Highways**

Route / Street	Location	Improvements	Est. Cost	County	MYP Years	
		TAMP Category			Past	Current
CH 5 CH 1 LAPRAIRIE / CAMDEN RD BARTLOW SPUR SUGAR GROVE RD	LAPRAIRIE / CAMDEN RD (CH 5): ADAMS CO LINE TO RUSHVILLE NWCL; BARTLOW SPUR / SUGAR GROVE RD (CH 1): RUSHVILLE SCL TO ILL103 Miles = 25.08	CAPE SEAL	\$2,500,000	SCHUYLER	1	2027-2031
		PRESERVATION - PAVEMENTS				
CH 7 NOKOMIS RD	ILL 16 TO FILLMORE TRAIL Miles = 13.95	RECONSTRUCTION	\$4,000,000	MONTGOMERY	2	2026
		RECONSTRUCTION - PAVEMENTS				
CH 7 NOKOMIS RD	ILL 16 TO FILLMORE TRAIL	CONSTRUCTION ENGINEERING	\$360,000	MONTGOMERY	2	2026
		RECONSTRUCTION - PAVEMENTS				
CH 8 ARENZVILLE RD	AT CLEAR CREEK 3 MI SE OF BEARDSTOWN	BRIDGE REPLACEMENT	\$1,400,000	CASS	8	2026
		RECONSTRUCTION - BRIDGES				
CH 8 ARENZVILLE RD	AT CLEAR CREEK 3 MI SE OF BEARDSTOWN	CONSTRUCTION ENGINEERING	\$48,000	CASS	8	2026
		RECONSTRUCTION - BRIDGES				

**FY 2026-2029 Rebuild Illinois  
Highway Improvement Program  
District 6  
Local Highways**

Route / Street	Location	Improvements	Est. Cost	County	MYP Years	
		TAMP Category			Past	Current
CH 9 CH 6 BAYLIS - FISHHOOK RD	CH 9: ADAMS CO LINE TO CH 6; CH 6 / BAYLIS - FISHHOOK RD: ILL104 TO CH 2 / BAYLIS RD	COLD IN-PLACE RECYCLING	\$2,250,000	PIKE	5	2027-2031
		PRESERVATION - PAVEMENTS				
CH 10 SWEETWATER AVE	ILL 29 TO ENGEL ST Miles = 3.07	DESIGNED OVERLAY	\$2,000,000	MENARD	5	2027-2031
		REHABILITATION - PAVEMENTS				
CH 10 SWEETWATER AVE	ILL 29 TO ENGEL ST	CONSTRUCTION ENGINEERING	\$80,000	MENARD	5	2027-2031
		REHABILITATION - PAVEMENTS				
CH 10 KENNEDY RD	I-55 TO OLD ROUTE 66 Miles = 0.60	DESIGNED OVERLAY	\$150,000	LOGAN	4	2027-2031
		REHABILITATION - PAVEMENTS				
CH 10 KENNEDY RD	I-55 TO OLD ROUTE 66	CONSTRUCTION ENGINEERING	\$10,000	LOGAN	4	2027-2031
		REHABILITATION - PAVEMENTS				

**FY 2026-2029 Rebuild Illinois  
Highway Improvement Program  
District 6  
Local Highways**

Route / Street	Location	Improvements	Est. Cost	County	MYP Years	
		TAMP Category			Past	Current
CH 10 CHAPEL RD	E TAYLOR ST IN ELKHART TO 800TH AVE Miles = 2.00	DESIGNED OVERLAY	\$750,000	LOGAN	4	2027-2031
		REHABILITATION - PAVEMENTS				
CH 10 CHAPEL RD	E TAYLOR ST IN ELKHART TO 800TH AVE	CONSTRUCTION ENGINEERING	\$48,000	LOGAN	4	2027-2031
		REHABILITATION - PAVEMENTS				
CH 11 CH 6 900 N RD 1000 N RD	900 N RD (CH 11): 1100 E RD TO BASCO WCL & BASCO ECL TO ILL 94; 1000 N RD (CH 6): ILL 94 TO MCDONOUGH CO LINE Miles = 19.70	CHIP SEAL-A1	\$480,000	HANCOCK	3	2026
		PRESERVATION - PAVEMENTS				
CH 11 900 N RD	1100 E RD TO BASCO WCL & BASCO ECL TO ILL 94 Miles = 8.49	MICROSURFACING 1 PASS	\$400,000	HANCOCK	2	2027-2031
		PRESERVATION - PAVEMENTS				
CH 11 E 2300TH ST	ILL 61/94 TO N 2400TH AVE Miles = 2.01	DESIGNED OVERLAY	\$500,000	ADAMS	7	2027-2031
		REHABILITATION - PAVEMENTS				

**FY 2026-2029 Rebuild Illinois  
Highway Improvement Program  
District 6  
Local Highways**

Route / Street	Location	Improvements	Est. Cost	County	MYP Years	
		TAMP Category			Past	Current
CH 11 E 2300TH ST	AT S FORK BEAR CREEK 0.2 MI S OF N 2350TH AVE 2 MI W OF GOLDEN	BRIDGE REPLACEMENT	\$1,150,000	ADAMS	2	2026
		RECONSTRUCTION - BRIDGES				
CH 11 E 2300TH ST	0.1 MI N OF N 2100TH AVE TO US 24 Miles = 1.70	DESIGNED OVERLAY	\$1,000,000	ADAMS	1	2027-2031
		REHABILITATION - PAVEMENTS				
CH 11 RICHIE RD	AT MASSA CREEK S OF 2700 N RD	BRIDGE REPLACEMENT	\$1,692,000	MACOUPIN	4	2027-2031
	ILLINOIS SPECIAL BRIDGE PROGRAM LOCAL PROJECT; CONTINGENT UPON LOCAL AGENCY PROVIDING MATCHING FUNDS.					
		RECONSTRUCTION - BRIDGES				
CH 11 RICHIE RD	AT MASSA CREEK S OF 2700 N RD	CONSTRUCTION ENGINEERING	\$72,000	MACOUPIN	4	2027-2031
	ILLINOIS SPECIAL BRIDGE PROGRAM LOCAL PROJECT; CONTINGENT UPON LOCAL AGENCY PROVIDING MATCHING FUNDS.					
		RECONSTRUCTION - BRIDGES				
CH 11 WALSHVILLE TRAIL	0.4 MI SW OF CARLS LN TO 0.2 MI NE OF CARLS LN Miles = 0.52	RECONSTRUCTION	\$300,000	MONTGOMERY	3	2027-2031
	ILLINOIS SPECIAL BRIDGE PROGRAM LOCAL PROJECT; CONTINGENT UPON LOCAL AGENCY PROVIDING MATCHING FUNDS.					
		RECONSTRUCTION - BRIDGES				

**FY 2026-2029 Rebuild Illinois  
Highway Improvement Program  
District 6  
Local Highways**

Route / Street	Location	Improvements	Est. Cost	County	MYP Years	
		TAMP Category			Past	Current
CH 11 WALSHVILLE TRAIL	AT MIDDLE FORK OF SCHOAL CREEK 0.2 MI SW OF CARLS LN	BRIDGE REPLACEMENT	\$3,300,000	MONTGOMERY	14	2027-2031
ILLINOIS SPECIAL BRIDGE PROGRAM LOCAL PROJECT; CONTINGENT UPON LOCAL AGENCY PROVIDING MATCHING FUNDS.						
		RECONSTRUCTION - BRIDGES				
CH 12 EMMERSON AIRLINE RD	QUARTON RD TO CARLINVILLE CUTOFF RD Miles = 3.01	RECONSTRUCTION	\$2,500,000	MACOUPIN	5	2027-2031
		RECONSTRUCTION - PAVEMENTS				
CH 12 EMMERSON AIRLINE RD	QUARTON RD TO CARLINVILLE CUTOFF RD	CONSTRUCTION ENGINEERING	\$250,000	MACOUPIN	5	2027-2031
		RECONSTRUCTION - PAVEMENTS				
CH 13 ATTERBERRY ST	ILL 97 TO NEWMANSVILLE RD Miles = 3.50	DESIGNED OVERLAY	\$500,000	MENARD	6	2027-2031
		REHABILITATION - PAVEMENTS				
CH 14 HOOTS RD	I-72 TO BLOOMFIELD RD Miles = 2.04	CHIP SEAL-A3	\$800,000	SCOTT	2	2027-2031
		PRESERVATION - PAVEMENTS				

**FY 2026-2029 Rebuild Illinois  
Highway Improvement Program  
District 6  
Local Highways**

Route / Street	Location	Improvements	Est. Cost	County	MYP Years	
		TAMP Category			Past	Current
CH 14 BRIGHTON - BUNKER HILL RD	WOOD HILL LN TO MEISSNER ST Miles = 1.42	RECONSTRUCTION	\$5,800,000	MACOUPIN	1	2027-2031
		RECONSTRUCTION - PAVEMENTS				
CH 14 BRIGHTON - BUNKER HILL RD	WOOD HILL LN TO MEISSNER ST	CONSTRUCTION ENGINEERING	\$300,000	MACOUPIN	1	2027-2031
		RECONSTRUCTION - PAVEMENTS				
CH 14 BRIGHTON - BUNKER HILL RD	AT WOOD RIVER E OF BOND LN	BRIDGE REPLACEMENT	\$750,000	MACOUPIN	1	2027-2031
		RECONSTRUCTION - BRIDGES				
CH 14 POST ST	SCL OF ATHENS TO DIGIOVANNA AVE Miles = 2.00	DESIGNED OVERLAY	\$320,000	MENARD	6	2027-2031
		REHABILITATION - PAVEMENTS				
CH 14 100TH AVE	AT PRAIRIE CREEK 0.3 MI S OF 2300TH ST	P.E. (PHASE I) P.E. (PHASE II)	\$80,000	LOGAN	1	2027-2031
		RECONSTRUCTION - BRIDGES				

**FY 2026-2029 Rebuild Illinois  
Highway Improvement Program  
District 6  
Local Highways**

Route / Street	Location	Improvements	Est. Cost	County	MYP Years	
		TAMP Category			Past	Current
CH 14 100TH AVE	AT PRAIRIE CREEK 0.3 MI S OF 2300TH ST	BRIDGE REPLACEMENT	\$1,250,000	LOGAN	1	2027-2031
		RECONSTRUCTION - BRIDGES				
CH 14 100TH AVE	AT PRAIRIE CREEK 0.3 MI S OF 2300TH ST	CONSTRUCTION ENGINEERING	\$50,000	LOGAN	1	2027-2031
		RECONSTRUCTION - BRIDGES				
CH 15 N 36TH ST	WISMAN LN TO QUINCY NCL Miles = 0.51	RECONSTRUCTION	\$1,000,000	ADAMS	3	2026
		RECONSTRUCTION - PAVEMENTS				
CH 15 FISH HATCHERY RD	0.1 MI E OF 2300 E RD TO E MANITO RD Miles = 8.48	CAPE SEAL	\$660,000	MASON	4	2027-2031
		PRESERVATION - PAVEMENTS				
CH 16 WALSHVILLE RD	MT OLIVE ECL TO MONTGOMERY CO LINE Miles = 1.06	RECONSTRUCTION	\$1,000,000	MACOUPIN	5	2027-2031
		RECONSTRUCTION - PAVEMENTS				
CH 16 WALSHVILLE RD	MT OLIVE ECL TO MONTGOMERY CO LINE	CONSTRUCTION ENGINEERING	\$80,000	MACOUPIN	5	2027-2031
		RECONSTRUCTION - PAVEMENTS				

**FY 2026-2029 Rebuild Illinois  
Highway Improvement Program  
District 6  
Local Highways**

Route / Street	Location	Improvements	Est. Cost	County	MYP Years	
		TAMP Category			Past	Current
CH 17 BRADFORDTON RD	WASHINGTON ST TO OLD JACKSONVILLE RD Miles = 1.01	RECONSTRUCTION	\$3,118,000	SANGAMON	14	2027-2031
		RECONSTRUCTION - PAVEMENTS				
CH 17 BRADFORDTON RD	WASHINGTON ST TO OLD JACKSONVILLE RD Miles = 0.01	ADDITIONAL LANES	\$1,882,000	SANGAMON	7	2027-2031
		INITIAL CONSTRUCTION - PAVEMENTS				
CH 19 ARCH ST	N 1400 E RD (CH 22) TO BROAD ST IN MT AUBURN Miles = 0.48	DESIGNED OVERLAY	\$700,000	CHRISTIAN	1	2027-2031
		REHABILITATION - PAVEMENTS				
CH 20 MANITO RD	1950 E RD TO 2450 E RD Miles = 4.96	CAPE SEAL	\$435,000	MASON	6	2027-2031
		PRESERVATION - PAVEMENTS				
CH 20 MANITO RD	2450 E RD TO ALMOND ST Miles = 3.69	COLD IN-PLACE RECYCLING CAPE SEAL	\$285,000	MASON	5	2027-2031
		PRESERVATION - PAVEMENTS				

**FY 2026-2029 Rebuild Illinois  
Highway Improvement Program  
District 6  
Local Highways**

Route / Street	Location	Improvements	Est. Cost	County	MYP Years	
		TAMP Category			Past	Current
CH 22 CH 13 MT AUBURN RD 2025 E RD	MT AUBURN RD (CH22): SANGAMON RIVER TO 0.3 MI S OF E 2850 N RD; 2025 E RD (CH 13): SANGAMON RIVER TO E 2975 N RD Miles = 4.19	DESIGNED OVERLAY	\$1,200,000	CHRISTIAN	1	2026
		REHABILITATION - PAVEMENTS				
CH 23 LYNNVILLE - WOODSON RD	AT BIG SANDY CREEK 1.4 MI S OF I-72	BRIDGE REPLACEMENT	\$850,000	MORGAN	1	2026
		RECONSTRUCTION - BRIDGES				
CH 23 CH 43 CH 19 TORONTO RD E LAKE SHORE DR ROBY RD	TORONTO RD (CH 23): N LAKE RD TO I-55; E LAKE SHORE DR (CH 43): SPAULDING DAM TO N OF BIRKDALE DR; ROBY RD (CH 19): DARNELL RD TO CHRISTIAN CO LINE Miles = 5.12	RECONSTRUCTION	\$2,000,000	SANGAMON	2	2027-2031
		RECONSTRUCTION - PAVEMENTS				
CH 24 2200TH ST	AT PRAIRIE CREEK 0.2 MI W OF 100TH AVE	BRIDGE NEW DECK	\$675,000	LOGAN	3	2026
		REHABILITATION - BRIDGES				
CH 24 2200TH ST	AT PRAIRIE CREEK 0.2 MI W OF 100TH AVE	CONSTRUCTION ENGINEERING	\$38,000	LOGAN	3	2026
		REHABILITATION - BRIDGES				

**FY 2026-2029 Rebuild Illinois  
Highway Improvement Program  
District 6  
Local Highways**

Route / Street	Location	Improvements	Est. Cost	County	MYP Years	
		TAMP Category			Past	Current
CH 25 1750 AVE/1800 AVE/ 2400 N RD	US 136 TO ATLANTA WCL	P.E. (PHASE I) P.E. (PHASE II)	\$64,000	LOGAN MCLEAN	1	2026
		REHABILITATION - PAVEMENTS				
CH 25 1750 AVE/1800 AVE/ 2400 N RD	US 136 TO ATLANTA WCL Miles = 4.22	DESIGNED OVERLAY	\$2,000,000	LOGAN MCLEAN	1	2027-2031
		REHABILITATION - PAVEMENTS				
CH 25 1750 AVE/1800 AVE/ 2400 N RD	US 136 TO ATLANTA WCL	CONSTRUCTION ENGINEERING	\$80,000	LOGAN MCLEAN	1	2027-2031
		REHABILITATION - PAVEMENTS				
CH 28 WAYNESVILLE RD	AT KICKAPOO CREEK 1.2 MI W OF DEWITT CO LINE	BRIDGE REPLACEMENT	\$2,750,000	LOGAN	5	2026
		RECONSTRUCTION - BRIDGES				
CH 28 WAYNESVILLE RD	AT KICKAPOO CREEK 1.2 MI W OF DEWITT CO LINE	CONSTRUCTION ENGINEERING	\$80,000	LOGAN	5	2026
		RECONSTRUCTION - BRIDGES				

**FY 2026-2029 Rebuild Illinois  
Highway Improvement Program  
District 6  
Local Highways**

Route / Street	Location	Improvements	Est. Cost	County	MYP Years	
		TAMP Category			Past	Current
CH 28 BLACK DIAMOND RD	AT HORSE CREEK 1 MI S OF PAWNEE & AT HORSE CREEK 2 MI S OF PAWNEE	BRIDGE REPLACEMENT	\$3,200,000	SANGAMON	6	2027-2031
		RECONSTRUCTION - BRIDGES				
CH 29 FERRIS RD 1800 N RD	1000 E RD TO 1750 E RD Miles = 7.45	CAPE SEAL	\$400,000	HANCOCK	2	2026
		PRESERVATION - PAVEMENTS				
CH 29 FERRIS RD 1800 N RD	1000 E RD TO ILL 94 Miles = 8.95	DESIGNED OVERLAY	\$1,000,000	HANCOCK	4	2027-2031
		REHABILITATION - PAVEMENTS				
CH 29 FERRIS RD 1800 N RD	1000 E RD TO ILL 94	CONSTRUCTION ENGINEERING	\$32,000	HANCOCK	2	2027-2031
		REHABILITATION - PAVEMENTS				
CH 33 HILLCREST RD	AT JOE'S CREEK 0.4 MI N OF HAGAMAN RD	BRIDGE REPLACEMENT	\$1,250,000	MACOUPIN	1	2026
		RECONSTRUCTION - BRIDGES				

**FY 2026-2029 Rebuild Illinois  
Highway Improvement Program  
District 6  
Local Highways**

Route / Street	Location	Improvements	Est. Cost	County	MYP Years	
		TAMP Category			Past	Current
CH 33 HILLCREST RD	AT JOE'S CREEK 0.4 MI N OF HAGAMAN RD	CONSTRUCTION ENGINEERING	\$100,000	MACOUPIN	1	2026
		RECONSTRUCTION - BRIDGES				
CH 37 NINE MILE RD	AT SUGAR CREEK 3.8 MI W OF VIRDEN	CULVERT REPLACEMENT	\$650,000	MACOUPIN	18	2027-2031
		RECONSTRUCTION - BRIDGES				
CH 37 NINE MILE RD	AT SUGAR CREEK 3.8 MI W OF VIRDEN	CONSTRUCTION ENGINEERING	\$42,000	MACOUPIN	11	2027-2031
		RECONSTRUCTION - BRIDGES				
CH 37 CARDINAL HILL RD	AT S FORK SANGAMON RIVER 1.5 MI N OF NEW CITY	BRIDGE REPLACEMENT	\$2,620,000	SANGAMON	9	2027-2031
		ILLINOIS SPECIAL BRIDGE PROGRAM LOCAL PROJECT; CONTINGENT UPON LOCAL AGENCY PROVIDING MATCHING FUNDS. RECONSTRUCTION - BRIDGES				
CH 40 FOSTERBURG RD	BRIGHTON-BUNKER HILL RD TO MADISON CO LINE Miles = 3.62	RECONSTRUCTION	\$3,000,000	MACOUPIN	5	2027-2031
		RECONSTRUCTION - PAVEMENTS				
CH 40 FOSTERBURG RD	BRIGHTON-BUNKER HILL RD TO MADISON CO LINE	CONSTRUCTION ENGINEERING	\$300,000	MACOUPIN	5	2027-2031
		RECONSTRUCTION - PAVEMENTS				

**FY 2026-2029 Rebuild Illinois  
Highway Improvement Program  
District 6  
Local Highways**

Route / Street	Location	Improvements	Est. Cost	County	MYP Years	
		TAMP Category			Past	Current
CH 59 BROWNING RD	AT SPRING CREEK 0.5 MI SE OF ILL 4	BRIDGE REPLACEMENT	\$1,875,000	SANGAMON	10	2027-2031
		RECONSTRUCTION - BRIDGES				
CHANDLERVILLE RD	N BLUFF SPRINGS RD TO HICKORY RD Miles = 4.94	DESIGNED OVERLAY	\$700,000	CASS	19	2027-2031
		REHABILITATION - PAVEMENTS				
CHANDLERVILLE RD	N BLUFF SPRINGS RD TO HICKORY RD	CONSTRUCTION ENGINEERING	\$60,000	CASS	10	2027-2031
		REHABILITATION - PAVEMENTS				
CHANDLERVILLE RD	HICKORY RD TO ILL 78 Miles = 4.42	DESIGNED OVERLAY	\$730,000	CASS	19	2027-2031
		REHABILITATION - PAVEMENTS				
CHANDLERVILLE RD	HICKORY RD TO ILL 78	CONSTRUCTION ENGINEERING	\$60,000	CASS	10	2027-2031
		REHABILITATION - PAVEMENTS				

**FY 2026-2029 Rebuild Illinois  
Highway Improvement Program  
District 6  
Local Highways**

Route / Street	Location	Improvements	Est. Cost	County	MYP Years	
		TAMP Category			Past	Current
COCKRELL LN	AT UNION PACIFIC RR 0.3 MI S OF I-72 IN SPRINGFIELD	BRIDGE REPLACEMENT	\$1,714,000	SANGAMON	12	2027-2031
<i>TEA-21 HIGH PRIORITY PROJECT: LOCAL PARTICIPATION REQUIRED</i>						
		RECONSTRUCTION - BRIDGES				
E 0 ST	AT BAPTIST CREEK 3.5 MI NE OF FOUNTAIN GREEN	BRIDGE REPLACEMENT	\$160,000	HANCOCK	5	2027-2031
		RECONSTRUCTION - BRIDGES				
E 1025 N RD	AT BRUSH CREEK 2 MI S OF TAYLORVILLE	BRIDGE REPLACEMENT	\$750,000	CHRISTIAN	16	2026
		RECONSTRUCTION - BRIDGES				
E 450 N RD	AT LAKE FORK 2 MI NW OF PANA	BRIDGE REPLACEMENT	\$500,000	CHRISTIAN	7	2026
		RECONSTRUCTION - BRIDGES				
FERDON ST	PALMER TRAIL TO E COLUMBIAN BLVD IN LITCHFIELD Miles = 0.15	RECONSTRUCTION	\$730,000	MONTGOMERY	2	2026
		RECONSTRUCTION - PAVEMENTS				

**FY 2026-2029 Rebuild Illinois  
Highway Improvement Program  
District 6  
Local Highways**

Route / Street	Location	Improvements	Est. Cost	County	MYP Years	
		TAMP Category			Past	Current
FOUNTAIN GREEN RD	AT LA HARPE CREEK 5.3 MI S OF LA HARPE	BRIDGE REPLACEMENT	\$2,000,000	HANCOCK	3	2027-2031
		RECONSTRUCTION - BRIDGES				
FOUNTAIN GREEN RD	AT LA HARPE CREEK 5.3 MI S OF LA HARPE	CONSTRUCTION ENGINEERING	\$60,000	HANCOCK	3	2027-2031
		RECONSTRUCTION - BRIDGES				
GROVE CITY RD N 1400 E RD	E 2450 N RD TO 0.3 MI S Miles = 0.25	RECONSTRUCTION	\$500,000	CHRISTIAN	1	2027-2031
		RECONSTRUCTION - PAVEMENTS				
GROVE CITY RD N 1400 E RD	AT TRIB BUCKHART CREEK S OF E 2450 N RD	CULVERT (NEW)	\$500,000	CHRISTIAN	1	2027-2031
		INITIAL CONSTRUCTION - BRIDGES				
KOKE MILL RD	WASHINGTON ST TO OLD JACKSONVILLE RD IN SPRINGFIELD	LAND ACQUISITION	\$500,000	SANGAMON	3	2026
		RECONSTRUCTION - PAVEMENTS				
KOKE MILL RD	WASHINGTON ST TO OLD JACKSONVILLE RD IN SPRINGFIELD Miles = 0.98	RECONSTRUCTION	\$625,000	SANGAMON	7	2027-2031
		RECONSTRUCTION - PAVEMENTS				

**FY 2026-2029 Rebuild Illinois  
Highway Improvement Program  
District 6  
Local Highways**

Route / Street	Location	Improvements	Est. Cost	County	MYP Years	
		TAMP Category			Past	Current
LOCUST ST	US 24 (N 3RD ST) TO ILL 96 (N 24TH ST) IN QUINCY Miles = 1.81	STANDARD OVERLAY MISCELLANEOUS	\$6,250,000	ADAMS	1	2027-2031
		REHABILITATION - PAVEMENTS				
LOCUST ST	US 24 (N 3RD ST) TO ILL 96 (N 24TH ST) IN QUINCY	CONSTRUCTION ENGINEERING	\$360,000	ADAMS	1	2027-2031
		REHABILITATION - PAVEMENTS				
MCQUEEN RD	AT SPRING CREEK 4 MI E OF BERLIN	BRIDGE REPLACEMENT	\$680,000	SANGAMON	6	2027-2031
		RECONSTRUCTION - BRIDGES				
MIDDLE RD	AT SHUHART CREEK DIVERSION DITCH 0.1 MI W OF ZIEGLER RD IN WARSAW	BRIDGE REPLACEMENT	\$750,000	HANCOCK	4	2027-2031
		RECONSTRUCTION - BRIDGES				
MIDDLE RD	AT SHUHART CREEK DIVERSION DITCH 0.1 MI W OF ZIEGLER RD IN WARSAW	CONSTRUCTION ENGINEERING	\$50,000	HANCOCK	4	2027-2031
		RECONSTRUCTION - BRIDGES				
MIDDLETOWN BLKTP	ILL 29 TO LOGAN CO LINE Miles = 7.47	STANDARD OVERLAY	\$1,200,000	MENARD	11	2027-2031
		REHABILITATION - PAVEMENTS				

**FY 2026-2029 Rebuild Illinois  
Highway Improvement Program  
District 6  
Local Highways**

Route / Street	Location	Improvements	Est. Cost	County	MYP Years	
		TAMP Category			Past	Current
N 1200TH ST	0.4 MI W OF N 1153RD LN TO E OF E 2873RD LN	COLD IN-PLACE RECYCLING	\$1,200,000	ADAMS	1	2027-2031
		PRESERVATION - PAVEMENTS				
N 24TH AVE	AT BEAR CREEK 2.5 MI E OF HARVEL	BRIDGE REPLACEMENT	\$885,000	CHRISTIAN MONTGOMERY	26	2027-2031
		RECONSTRUCTION - BRIDGES				
N 24TH AVE	AT BEAR CREEK 2.5 MI E OF HARVEL	CONSTRUCTION ENGINEERING	\$14,000	CHRISTIAN MONTGOMERY	15	2027-2031
		RECONSTRUCTION - BRIDGES				
N 3000TH AVE	AT TRIB WILLIAMS CREEK 0.3 MI E OF E 2600TH ST	BRIDGE REPLACEMENT	\$600,000	HANCOCK ADAMS	1	2027-2031
		RECONSTRUCTION - BRIDGES				
N 700 E RD	AT ACHENBACH BRANCH 3.5 MI N OF PALMER	BRIDGE REPLACEMENT	\$500,000	CHRISTIAN	19	2026
		RECONSTRUCTION - BRIDGES				
NEW HOPE RD	AT THREE MILE BRANCH 4 MI N OF LITCHFIELD	BRIDGE REPLACEMENT	\$400,000	MONTGOMERY	10	2027-2031
		RECONSTRUCTION - BRIDGES				

**FY 2026-2029 Rebuild Illinois  
Highway Improvement Program  
District 6  
Local Highways**

Route / Street	Location	Improvements	Est. Cost	County	MYP Years	
		TAMP Category			Past	Current
OLD JACKSONVILLE RD BRADFORDTON RD	OLD JACKSONVILLE RD: E OF MCKIBBIN LN TO 0.2 MI E OF BRADFORDTON RD; BRADFORDTON RD: N OF OLD JACKSONVILLE RD TO 0.1 MI S OF OLD JACKSONVILLE RD Miles = 0.65	ADDITIONAL LANES	\$2,900,000	SANGAMON	16	2027-2031
		INITIAL CONSTRUCTION - PAVEMENTS				
PATTERSON RD	AT LITTLE SANDY CREEK 1 MI S OF GLASGOW	BRIDGE REPLACEMENT	\$975,000	SCOTT	4	2026
		RECONSTRUCTION - BRIDGES				
RHEA PARK RD	AT LICK CREEK 1 MI W OF LOAMI	BRIDGE REPLACEMENT	\$680,000	SANGAMON	2	2027-2031
		RECONSTRUCTION - BRIDGES				
S DIAMOND ST	W MICHIGAN AVE TO W GREENWOOD AVE IN SOUTH JACKSONVILLE Miles = 0.26	STANDARD OVERLAY	\$1,207,000	MORGAN	3	2027-2031
		REHABILITATION - PAVEMENTS				
SALLEE ST	JEFFERSON ST TO HARRISON ST IN LITCHFIELD	SIDEWALKS	\$250,000	MONTGOMERY	1	2026
		MISCELLANEOUS IMPROVEMENTS				

**FY 2026-2029 Rebuild Illinois  
Highway Improvement Program  
District 6  
Local Highways**

Route / Street	Location	Improvements	Est. Cost	County	MYP Years	
		TAMP Category			Past	Current
SEWARD ST	AT DITCH 0.1 MI W OF ICE PLANT RD IN HILLSBORO	P.E. (PHASE I) P.E. (PHASE II)	\$115,000	MONTGOMERY	2	2026
ILLINOIS SPECIAL BRIDGE PROGRAM LOCAL PROJECT; CONTINGENT UPON LOCAL AGENCY PROVIDING MATCHING FUNDS.						
RECONSTRUCTION - BRIDGES						
SEWARD ST	AT DITCH 0.1 MI W OF ICE PLANT RD IN HILLSBORO	BRIDGE REPLACEMENT	\$1,025,000	MONTGOMERY	6	2027-2031
ILLINOIS SPECIAL BRIDGE PROGRAM LOCAL PROJECT; CONTINGENT UPON LOCAL AGENCY PROVIDING MATCHING FUNDS.						
RECONSTRUCTION - BRIDGES						
SEWARD ST	AT DITCH 0.1 MI W OF ICE PLANT RD IN HILLSBORO	CONSTRUCTION ENGINEERING	\$64,000	MONTGOMERY	6	2027-2031
ILLINOIS SPECIAL BRIDGE PROGRAM LOCAL PROJECT; CONTINGENT UPON LOCAL AGENCY PROVIDING MATCHING FUNDS.						
RECONSTRUCTION - BRIDGES						
STAUNTON-BUNKER HILL RD	DORCHESTER RD (CH 15) TO ILL 4 Miles = 5.09	STANDARD OVERLAY	\$1,600,000	MACOUPIN	2	2026
REHABILITATION - PAVEMENTS						
STAUNTON-BUNKER HILL RD	DORCHESTER RD (CH 15) TO ILL 4	CONSTRUCTION ENGINEERING	\$160,000	MACOUPIN	2	2026
REHABILITATION - PAVEMENTS						

**FY 2026-2029 Rebuild Illinois  
Highway Improvement Program  
District 6  
Local Highways**

Route / Street	Location	Improvements	Est. Cost	County	MYP Years	
		TAMP Category			Past	Current
TR 350 E 2050TH ST	AT MCCRANEY CREEK 4 MI E OF PLAINVILLE	BRIDGE REPLACEMENT	\$1,300,000	ADAMS	8	2026
		RECONSTRUCTION - BRIDGES				
VANDALIA RD	LINCOLN AVE TO S DIAMOND ST IN JACKSONVILLE Miles = 0.49	RECONSTRUCTION	\$275,000	MORGAN	12	2027-2031
		RECONSTRUCTION - PAVEMENTS				
VARIOUS	VARIOUS LOCATIONS IN HANCOCK CO	CAPE SEAL	\$600,000	HANCOCK	1	2027-2031
		PRESERVATION - PAVEMENTS				
VARIOUS	VARIOUS LOCATIONS IN PIKE CO Miles = 79.00	CHIP SEAL-A1	\$1,975,000	PIKE	2	2027-2031
		PRESERVATION - PAVEMENTS				
VARIOUS	VARIOUS LOCATIONS IN SANGAMON CO	DESIGNED OVERLAY	\$2,000,000	SANGAMON	1	2027-2031
		REHABILITATION - PAVEMENTS				
W FAIRGROUNDS AVE	S OAK ST TO ILL 127 IN HILLSBORO Miles = 0.21	RECONSTRUCTION	\$1,250,000	MONTGOMERY	3	2026
		RECONSTRUCTION - PAVEMENTS				

**FY 2026-2029 Rebuild Illinois  
Highway Improvement Program  
District 6  
Local Highways**

Route / Street	Location	Improvements	Est. Cost	County	MYP Years	
		TAMP Category			Past	Current
W FAIRGROUNDS AVE	S OAK ST TO ILL 127 IN HILLSBORO	CONSTRUCTION ENGINEERING	\$50,000	MONTGOMERY	3	2026
		RECONSTRUCTION - PAVEMENTS				
W MAIN CROSS ST	SILVER ST TO WEBSTER ST IN TAYLORVILLE Miles = 0.56	STANDARD OVERLAY PATCHING CURB AND GUTTER SIDEWALKS	\$4,625,000	CHRISTIAN	4	2026
		REHABILITATION - PAVEMENTS				
W NICHOLAS ST	CHILES ST TO N OAK ST IN CARLINVILLE	P.E. (PHASE I) P.E. (PHASE II)	\$106,000	MACOUPIN	6	2027-2031
		REHABILITATION - PAVEMENTS				
W NICHOLAS ST	CHILES ST TO N OAK ST IN CARLINVILLE Miles = 0.18	DESIGNED OVERLAY WIDENING EXISTING PAVEMENT DRAINAGE	\$326,000	MACOUPIN	4	2027-2031
		REHABILITATION - PAVEMENTS				
W NICHOLAS ST	CHILES ST TO N OAK ST IN CARLINVILLE	CONSTRUCTION ENGINEERING	\$62,000	MACOUPIN	4	2027-2031
		REHABILITATION - PAVEMENTS				

**FY 2026-2029 Rebuild Illinois  
Highway Improvement Program  
District 6  
Local Highways**


Route / Street	Location	Improvements	Est. Cost	County	MYP Years	
		TAMP Category			Past	Current
WABASH AVE	I-72 TO KOKE MILL RD IN SPRINGFIELD Miles = 2.06	ADDITIONAL LANES	\$289,000	SANGAMON	2	2027-2031
		INITIAL CONSTRUCTION - PAVEMENTS				
WALSHVILLE TRAIL	LOCUST ST TO HAMBY LN IN WALSHVILLE Miles = 0.44	RELOCATION	\$2,400,000	MONTGOMERY	6	2027-2031
		RECONSTRUCTION - PAVEMENTS				
WALSHVILLE TRAIL	LOCUST ST TO HAMBY LN IN WALSHVILLE	CONSTRUCTION ENGINEERING	\$100,000	MONTGOMERY	2	2027-2031
		RECONSTRUCTION - PAVEMENTS				
WARSAW-HAMILTON RD	US 136 TO 0.3 MI NE OF N 5TH ST Miles = 4.01	CAPE SEAL	\$700,000	HANCOCK	3	2027-2031
		PRESERVATION - PAVEMENTS				



## DISTRICT 7

 **3,463** LANE MILES  
OF HIGHWAYS

 **778** BRIDGES

 **9.4 MILLION**  
MILES OF TRAVEL  
DAILY

 **\$1.3 BILLION**  
FOR IMPROVEMENTS  
DURING FY 2026-2031

### MAJOR DISTRICT HIGHWAY PROJECTS BY COUNTY

#### COLES

- **I-57:** \$76.1 million for rubblization/reconstruction of 10.9 miles from north of Illinois 16 to the Douglas County line.

#### CLARK

- **U.S. 40:** \$26.1 million for resurfacing 26.3 miles, new shoulders, safety improvements, lighting, bridge deck overlay and bridge deck repairs from Illinois 49 to the Indiana state line.
- **Illinois 1:** \$18 million for resurfacing 10.3 miles, ADA improvements, bridge deck overlay, bridge repairs, traffic signal modernization and pedestrian signals from the Edgar County line to Grand Turn Road.

#### CUMBERLAND AND SHELBY

- **I-57:** \$26.2 million for resurfacing 8.6 miles from the Effingham County line to U.S. 45 at Neoga.

#### EFFINGHAM

- **U.S. 40/45/Illinois 33/Fayette Avenue:** \$22.5 million for reconstruction and additional lanes of 1.2 miles, ADA improvements, curb and gutter, storm sewer and building demolition from Banker Street to Salt Creek in Effingham.

#### FAYETTE

- **I-70:** \$24.5 million for resurfacing 11.6 miles (including ramp repair) from the Bond County line to the Kaskaskia River east of Vandalia.

#### LAWRENCE

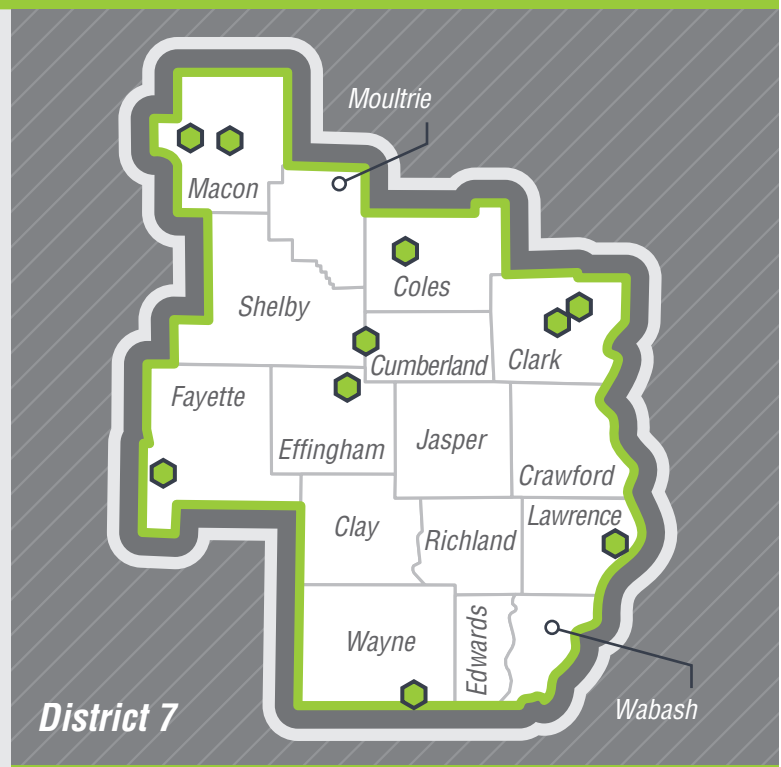
- **U.S. 50:** \$58.1 million for bridge replacements and median crossovers from Beaver Pond Ditch to Sun and Sand Drive. *This project has been approved for Illinois Special Bridge funding.*

#### MACON

- **I-72/U.S. 36/51:** \$35.6 million for resurfacing 10.2 miles (including ramp repair) from west of U.S. 51 west of Decatur to west of U.S. 51 in Forsyth.
- **Old U.S. 51 Business:** \$24.4 million for resurfacing 1.1 miles and reconstruction of 2.1 miles, ADA improvements and traffic signal modernization from Illinois 121 to U.S. 36 in Decatur.

#### WAYNE

- **I-64:** \$14.4 million for bridge replacements, bridge removal and median crossovers over abandoned railroad 0.5 miles west of U.S. 45 and over U.S. 45 north of Mills Shoals.



**FY 2026-2031 Rebuild Illinois  
Highway Improvement Program  
District 7  
State Highways**

Route / Street	Location	Improvements	Est. Cost	County	MYP Years	
		TAMP Category			Past	Current
I 57 (NORTHBOUND)	FAYETTE CO LINE TO 0.1 MI N OF LITTLE WABASH RIVER Miles = 3.93	SMART OVERLAY	\$8,940,000	EFFINGHAM CLAY	3	2026
		PRESERVATION - PAVEMENTS				
I 57	N TRI-LEVEL AT I-70 INTCHG TO SHELBY CO LINE Miles = 4.80	DESIGNED OVERLAY	\$17,470,000	EFFINGHAM	1	2027-2031
		REHABILITATION - PAVEMENTS				
<b>Roadway Information</b>						
<u>Miles</u>	<u>AADT</u>	<u>Truck Pct</u>	<u>NHS</u>			
4.80	18,900	35.7	Y			
I 57 (NORTHBOUND)	AT GREEN CREEK 1.5 MI S OF SHELBY CO LINE	BRIDGE REPLACEMENT MEDIAN CROSSOVER	\$6,230,000	EFFINGHAM	7	2026
		RECONSTRUCTION - BRIDGES				
				<b>Structure Information</b>		
				<u>Str Number</u>	<u>AADT</u>	<u>Truck Pct</u>
				0250003	9,450	35
						<u>NHS</u>
						Y
I 57 (SOUTHBOUND)	AT GREEN CREEK 1.5 MI S OF SHELBY CO LINE	BRIDGE REPLACEMENT	\$4,710,000	EFFINGHAM	6	2026
		RECONSTRUCTION - BRIDGES				
				<b>Structure Information</b>		
				<u>Str Number</u>	<u>AADT</u>	<u>Truck Pct</u>
				0250004	9,450	35
						<u>NHS</u>
						Y
I 57	AT NEOGA RD (OVERHEAD) 0.8 MI E OF US 45	BRIDGE NEW DECK	\$1,840,000	CUMBERLAND	3	2027-2031
		REHABILITATION - BRIDGES				
				<b>Structure Information</b>		
				<u>Str Number</u>	<u>AADT</u>	<u>Truck Pct</u>
				0180015	1,050	8
						<u>NHS</u>
						N

**FY 2026-2031 Rebuild Illinois  
Highway Improvement Program  
District 7  
State Highways**

Route / Street	Location	Improvements	Est. Cost	County	MYP Years	
		TAMP Category			Past	Current
I 57	EFFINGHAM CO LINE TO US 45 AT NEOGA Miles = 8.58	STANDARD OVERLAY	\$26,230,000	SHELBY CUMBERLAND	3	2027-2031
<b>Roadway Information</b>		REHABILITATION - PAVEMENTS				
<u>Miles</u>	<u>AADT</u>	<u>Truck Pct</u>	<u>NHS</u>			
4.99	18,900	35.7	Y			
3.59	18,900	35.7	Y			
I 57	AT BUSH CREEK 0.7 MI S OF COLES CO LINE	BRIDGE REPLACEMENT	\$16,720,000	CUMBERLAND	7	2027-2031
		RECONSTRUCTION - BRIDGES				
				<b>Structure Information</b>		
				<u>Str Number</u>	<u>AADT</u>	<u>Truck Pct NHS</u>
				0180005	9,450	40 Y
				0180006	9,450	40 Y
I 57	AT ETNA RD (OVERHEAD)	BRIDGE REPLACEMENT	\$4,930,000	COLES	12	2026
		RECONSTRUCTION - BRIDGES				
				<b>Structure Information</b>		
				<u>Str Number</u>	<u>AADT</u>	<u>Truck Pct NHS</u>
				0150037	625	8 N
I 57	CUMBERLAND CO LINE TO 0.5 MI SW OF US 45 AT MATTOON Miles = 3.68	SMART OVERLAY	\$7,630,000	COLES	1	2027-2031
		PRESERVATION - PAVEMENTS				

**FY 2026-2031 Rebuild Illinois  
Highway Improvement Program  
District 7  
State Highways**

Route / Street		Location	Improvements	Est. Cost	County	MYP Years	
			TAMP Category			Past	Current
I	57	OVER IC RR & TR 86 AT JONES SWITCH	BRIDGE SUPERSTRUCTURE REPLACE BRIDGE WIDENING BRIDGE RAISING REHABILITATION - BRIDGES	\$8,480,000	COLES	9	2026
					Structure Information		
					Str Number	AADT	Truck Pct NHS
					0150004	9,900	41 Y
					0150003	9,900	41 Y
I	57	AT OLD STATE RD (OVERHEAD) E OF MATTOON	BRIDGE NEW DECK  REHABILITATION - BRIDGES	\$1,910,000	COLES	7	2027-2031
					Structure Information		
					Str Number	AADT	Truck Pct NHS
					0150032	3,650	7 N
I	57	0.5 MI W OF US 45 AT MATTOON TO 0.5 MI S OF ILL 16 Miles = 6.73	DESIGNED OVERLAY RAMP REPAIR  REHABILITATION - PAVEMENTS	\$26,310,000	COLES	7	2027-2031
					Roadway Information		
					Miles	AADT	Truck Pct NHS
					5.30	19,725	41.4 Y
I	57	AT RILEY CREEK 1.9 MI N OF ILL 16	BRIDGE REPLACEMENT  RECONSTRUCTION - BRIDGES	\$7,240,000	COLES	2	2027-2031
					Structure Information		
					Str Number	AADT	Truck Pct NHS
					0150007	10,500	40 Y
					0150008	10,500	40 Y

**FY 2026-2031 Rebuild Illinois  
Highway Improvement Program  
District 7  
State Highways**

Route / Street	Location	Improvements	Est. Cost	County	MYP Years	
		TAMP Category			Past	Current
I 57	AT CR 1200N (OVERHEAD)	BRIDGE REPLACEMENT	\$4,840,000	COLES	7	2026
		RECONSTRUCTION - BRIDGES	<b>Structure Information</b> <u>Str Number</u> <u>AADT</u> <u>Truck Pct</u> <u>NHS</u> 0150044   125   5   N			
I 57	1 MI N OF ILL 16 TO DOUGLAS CO LINE Miles = 10.87	RUBBLIZATION	\$76,090,000	COLES	7	2027-2031
		RECONSTRUCTION - PAVEMENTS	<b>Roadway Information</b> <u>Miles</u> <u>AADT</u> <u>Truck Pct</u> <u>NHS</u> 10.87   22,440   37.9   Y			
I 64	AT ILL 242 (OVERHEAD) 0.8 MI N OF HAMILTON CO LINE	BRIDGE DECK REPAIRS BRIDGE JOINT REPLACE/REPAIR BRIDGE DECK OVERLAY	\$1,830,000	WAYNE	1	2026
		PRESERVATION - BRIDGES				
I 64	AT CR 1200E (OVERHEAD)	BRIDGE REPLACEMENT	\$5,140,000	WAYNE	4	2027-2031
		RECONSTRUCTION - BRIDGES	<b>Structure Information</b> <u>Str Number</u> <u>AADT</u> <u>Truck Pct</u> <u>NHS</u> 0960031   50   26   N			

**FY 2026-2031 Rebuild Illinois  
Highway Improvement Program  
District 7  
State Highways**

Route / Street	Location	Improvements	Est. Cost	County	MYP Years	
		TAMP Category			Past	Current
I 64	OVER ABANDONED RR 0.5 MI W OF US 45 & OVER US 45 N OF MILL SHOALS  ILLINOIS SPECIAL BRIDGE PROGRAM PROJECT.	BRIDGE REPLACEMENT BRIDGE REMOVAL/DEMOLITION MEDIAN CROSSOVER  RECONSTRUCTION - BRIDGES	\$14,420,000	WAYNE	3	2027-2031
				<b>Structure Information</b>		
				Str Number	AADT	Truck Pct NHS
				0960053	5,650	42 Y
				0960059	5,650	42 Y
I 70	OVER ILL 140 & CXST RR 0.8 MI E OF BOND CO LINE	BRIDGE DECK OVERLAY BRIDGE DECK REPAIRS  PRESERVATION - BRIDGES	\$3,240,000	FAYETTE	2	2027-2031
I 70	AT HURRICANE CREEK 2.9 MI E OF BOND CO LINE	BRIDGE DECK OVERLAY BRIDGE JOINT REPLACE/REPAIR BRIDGE DECK REPAIRS  PRESERVATION - BRIDGES	\$1,760,000	FAYETTE	7	2027-2031
I 70	BOND CO LINE TO KASKASKIA RIVER E OF VANDALIA Miles = 11.57	SMART OVERLAY RAMP REPAIR  PRESERVATION - PAVEMENTS	\$24,460,000	FAYETTE	3	2026
I 70	US 40 (OVERHEAD) AT BROWNSTOWN INTCHG	BRIDGE DECK OVERLAY BRIDGE JOINT REPLACE/REPAIR BRIDGE DECK REPAIRS  PRESERVATION - BRIDGES	\$1,300,000	FAYETTE	1	2027-2031

**FY 2026-2031 Rebuild Illinois  
Highway Improvement Program  
District 7  
State Highways**

Route / Street	Location	Improvements	Est. Cost	County	MYP Years	
		TAMP Category			Past	Current
I 70	1 MI W OF US 40 AT BROWNSTOWN TO 2 MI W OF ST ELMO	CRACK & JOINT SEALING	\$550,000	FAYETTE	1	2026
		PRESERVATION - PAVEMENTS				
I 70 I 57	AT ILL 32/33 (OVERHEAD) IN EFFINGHAM  <i>ILLINOIS SPECIAL BRIDGE PROGRAM PROJECT.</i>	BRIDGE REPLACEMENT	\$16,320,000	EFFINGHAM	4	2027-2031
		RECONSTRUCTION - BRIDGES		<b>Structure Information</b> <u>Str Number</u> <u>AADT</u> <u>Truck Pct</u> <u>NHS</u> 0250034   23,900   9   Y		
I 70 I 57	AT ILL 32/33 (OVERHEAD) IN EFFINGHAM  <i>ILLINOIS SPECIAL BRIDGE PROGRAM PROJECT.</i>	UTILITY ADJUSTMENT	\$300,000	EFFINGHAM	4	2026
		RECONSTRUCTION - BRIDGES				
I 70 I 57	OVER US 45 & CN RR N OF EFFINGHAM	BRIDGE DECK OVERLAY BRIDGE APPROACH ROADWAY	\$2,920,000	EFFINGHAM	1	2026
		PRESERVATION - BRIDGES				
I 70	AT MILL CREEK 5.5 MI W OF ILL 1 W OF MARSHALL	BRIDGE NEW DECK	\$2,690,000	CLARK	2	2027-2031
		REHABILITATION - BRIDGES		<b>Structure Information</b> <u>Str Number</u> <u>AADT</u> <u>Truck Pct</u> <u>NHS</u> 0120053   11,700   60   Y		

**FY 2026-2031 Rebuild Illinois  
Highway Improvement Program  
District 7  
State Highways**

Route / Street	Location	Improvements	Est. Cost	County	MYP Years	
		TAMP Category			Past	Current
I 70	AT CSX RR (OVERHEAD) 0.8 MI E OF ILL 1 NE OF MARSHALL	BRIDGE REPLACEMENT	\$10,400,000	CLARK	4	2027-2031
		RECONSTRUCTION - BRIDGES				
I 70	AT CSX RR (OVERHEAD) 0.8 MI E OF ILL 1 NE OF MARSHALL	RR FLAGGER	\$2,000,000	CLARK	4	2026
		RECONSTRUCTION - BRIDGES				
I 70	AT NORTH FORK OF EMBARRASS RIVER 1 MI W OF MARTINSVILLE INTCHG & AT BIG CREEK 1 MI E OF ILL 1	BRIDGE DECK REPAIRS BRIDGE JOINT REPLACE/REPAIR BRIDGE DECK OVERLAY	\$3,900,000	CLARK	1	2027-2031
		PRESERVATION - BRIDGES				
I 70	AT CROOKED CREEK 1.8 MI W OF US 40	BRIDGE DECK OVERLAY BRIDGE JOINT REPLACE/REPAIR BRIDGE DECK REPAIRS	\$2,000,000	CLARK	2	2026
		PRESERVATION - BRIDGES				
I 72 US 51	AT ELDORADO ST & AT GRAND AVE N OF HARRISTOWN INTCHG	BRIDGE JOINT REPLACE/REPAIR BRIDGE DECK REPAIRS BRIDGE DECK OVERLAY	\$3,000,000	MACON	2	2026
		PRESERVATION - BRIDGES				

**FY 2026-2031 Rebuild Illinois  
Highway Improvement Program  
District 7  
State Highways**

Route / Street	Location	Improvements	Est. Cost	County	MYP Years	
		TAMP Category			Past	Current
I 72 US 51	AT OAKLAND AVE (OVERHEAD) IN DECATUR	BRIDGE NEW DECK	\$2,000,000	MACON	4	2027-2031
		REHABILITATION - BRIDGES		<b>Structure Information</b> <u>Str Number</u> <u>AADT</u> <u>Truck Pct</u> <u>NHS</u> 0580076   3,250   2   N		
I 72 US 36 US 51	1.4 MI W OF US 51 W OF DECATUR TO 0.5 MI W OF US 51 IN FORSYTH Miles = 10.23	STANDARD OVERLAY RAMP REPAIR	\$35,550,000	MACON	10	2027-2031
		REHABILITATION - PAVEMENTS		<b>Roadway Information</b> <u>Miles</u> <u>AADT</u> <u>Truck Pct</u> <u>NHS</u> 8.45   13,170   26.3   Y		
I 72 US 51	AT STEVENS CREEK 0.5 MI W OF US 51 INTCHG	BRIDGE SUPERSTRUCTURE REPLACE	\$2,290,000	MACON	1	2027-2031
		REHABILITATION - BRIDGES		<b>Structure Information</b> <u>Str Number</u> <u>AADT</u> <u>Truck Pct</u> <u>NHS</u> 0580078   6,400   28   Y		
US 36 ELDORADO ST	CHURCH ST TO 19TH ST IN DECATUR Miles = 1.40	DESIGNED OVERLAY ADA IMPROVEMENTS	\$6,580,000	MACON	7	2026
		REHABILITATION - PAVEMENTS		<b>Roadway Information</b> <u>Miles</u> <u>AADT</u> <u>Truck Pct</u> <u>NHS</u> 1.40   15,399   4.9   Y		
US 36 ELDORADO ST	CHURCH ST TO 19TH ST IN DECATUR	TRAF SIGNAL MODERNIZATION TRAF SIGNAL REPLACEMENT SAFETY IMPROVEMENTS	\$2,330,000	MACON	4	2027-2031
		MISCELLANEOUS IMPROVEMENTS				

**FY 2026-2031 Rebuild Illinois  
Highway Improvement Program  
District 7  
State Highways**

Route / Street	Location	Improvements	Est. Cost	County	MYP Years	
		TAMP Category			Past	Current
US 36	AT LONG CREEK 0.4 MI E OF S 70TH ST	BRIDGE REPLACEMENT	\$1,330,000	MACON	7	2026
		RECONSTRUCTION - BRIDGES	Structure Information Str NumberAADTTruck PctNHS 05800224,45013Y			
US 36	AT STREAM 0.2 MI E OF 600E (REDFERN RD)	BRIDGE REPLACEMENT	\$480,000	MOULTRIE	2	2027-2031
		RECONSTRUCTION - BRIDGES	Structure Information Str NumberAADTTruck PctNHS 07000252,05024Y			
US 40	HURRICANE CREEK 2.3 MI E OF ILL 140 TO 0.5 MI W OF I-70 INTCHG Miles = 4.73	DESIGNED OVERLAY CULVERT REPLACEMENT	\$5,310,000	FAYETTE	6	2027-2031
Roadway Information MilesAADTTruck PctNHS 3.821,3729.2N 0.911,35112.4N		REHABILITATION - PAVEMENTS				
US 40 ILL 185 VETERANS AVE	HILLSBORO RD TO US 51 IN VANDALIA Miles = 1.13	DESIGNED OVERLAY ADA IMPROVEMENTS TRAF SIGNAL MODERNIZATION PEDESTRIAN SIGNALS	\$3,890,000	FAYETTE	6	2027-2031
Roadway Information MilesAADTTruck PctNHS 1.136,5387.5Y		REHABILITATION - PAVEMENTS				
US 40 ILL 185	0.1 MI E OF US 51 TO 0.1 MI E OF I-70 Miles = 4.64	STANDARD OVERLAY CULVERT REPLACEMENT	\$8,370,000	FAYETTE	2	2027-2031
Roadway Information MilesAADTTruck PctNHS 4.643,6418.2N		REHABILITATION - PAVEMENTS	Structure Information Str NumberAADTTruck PctNHS 02620093,5006N			

**FY 2026-2031 Rebuild Illinois  
Highway Improvement Program  
District 7  
State Highways**

Route / Street	Location	Improvements	Est. Cost	County	MYP Years	
		TAMP Category			Past	Current
US 40	AT STREAM 0.7 MI E OF I-70 RAMPS (WB) W OF BROWNSTOWN	BRIDGE (NEW)	\$830,000	FAYETTE	7	2026
		INITIAL CONSTRUCTION - BRIDGES				
US 40	AT BRICKYARD BRANCH 0.2 MI W OF INTERSTATE DR IN ST. ELMO	BRIDGE REPLACEMENT	\$1,040,000	FAYETTE	7	2026
		RECONSTRUCTION - BRIDGES				
		Structure Information				
		<div>Str NumberAADTTruck PctNHS</div> <div>02620062,4508N</div>				
US 40	AT STREAM 0.2 MI W OF CR 2300E	CULVERT REPLACEMENT	\$310,000	FAYETTE	4	2027-2031
		MISCELLANEOUS IMPROVEMENTS				
US 40	I-70 W OF BROWNSTOWN TO EFFINGHAM CO LINE Miles = 11.37	DESIGNED OVERLAY ADA IMPROVEMENTS CULVERT REPLACEMENT	\$11,800,000	FAYETTE	7	2027-2031
		REHABILITATION - PAVEMENTS				
Roadway Information						
<div>MilesAADTTruck PctNHS</div> <div>11.372,68910.3N</div>						

**FY 2026-2031 Rebuild Illinois  
Highway Improvement Program  
District 7  
State Highways**

Route / Street	Location	Improvements	Est. Cost	County	MYP Years	
		TAMP Category			Past	Current
US 40	AT SECOND CREEK 0.4 MI E OF 500TH ST	BRIDGE REPLACEMENT	\$1,800,000	EFFINGHAM	11	2026
		RECONSTRUCTION - BRIDGES	<b>Structure Information</b> <div> <div>Str Number</div> <div>AADT</div> <div>Truck Pct</div> <div>NHS</div> </div> <div> <div>0252008</div> <div>4,450</div> <div>5</div> <div>N</div> </div>			
US 40 US 45 ILL 33 FAYETTE AVE	BANKER ST TO E OF LONG ST IN EFFINGHAM	DEMOLITION	\$1,500,000	EFFINGHAM	1	2026
		MISCELLANEOUS IMPROVEMENTS				
US 40 US 45 ILL 33 FAYETTE AVE	BANKER ST TO SALT CREEK IN EFFINGHAM Miles = 0.01	ADDITIONAL LANES STORM SEWER (NEW) CURB AND GUTTER ADA IMPROVEMENTS	\$4,220,000	EFFINGHAM	7	2026
		INITIAL CONSTRUCTION - PAVEMENTS				

**FY 2026-2031 Rebuild Illinois  
Highway Improvement Program  
District 7  
State Highways**

Route / Street	Location	Improvements	Est. Cost	County	MYP Years	
		TAMP Category			Past	Current
US 40 US 45 ILL 33 FAYETTE AVE	BANKER ST TO SALT CREEK IN EFFINGHAM Miles = 1.18	RECONSTRUCTION	\$16,820,000	EFFINGHAM	7	2026
<b>Roadway Information</b>		RECONSTRUCTION - PAVEMENTS				
<u>Miles</u>	<u>AADT</u>	<u>Truck Pct</u>	<u>NHS</u>			
0.21	14,333	7.6	Y			
0.18	10,728	10.5	N			
0.79	8,334	7.9	N			
US 40	AT SALT CREEK 0.1 MI W OF JEFFERSON AVE IN EFFINGHAM	BRIDGE REPLACEMENT	\$6,080,000	EFFINGHAM	2	2027-2031
		RECONSTRUCTION - BRIDGES				
		<b>Structure Information</b>		<u>Str Number</u>	<u>AADT</u>	<u>Truck Pct</u>
				0250096	8,800	9
						N
US 40	0.4 MI E OF EFFINGHAM CO LINE TO ILL 130 Miles = 12.26	DESIGNED OVERLAY	\$11,430,000	CUMBERLAND	6	2027-2031
<b>Roadway Information</b>		REHABILITATION - PAVEMENTS				
<u>Miles</u>	<u>AADT</u>	<u>Truck Pct</u>	<u>NHS</u>			
12.26	2,128	14.6	N			
US 40	ILL 49 TO ILL 1 IN MARSHALL Miles = 17.52	DESIGNED OVERLAY	\$14,950,000	CLARK	3	2026
<b>Roadway Information</b>		REHABILITATION - PAVEMENTS				
<u>Miles</u>	<u>AADT</u>	<u>Truck Pct</u>	<u>NHS</u>			
17.52	2,749	10.2	N			

**FY 2026-2031 Rebuild Illinois  
Highway Improvement Program  
District 7  
State Highways**

Route / Street	Location	Improvements	Est. Cost	County	MYP Years	
		TAMP Category			Past	Current
US 40	ILL 1 IN MARSHALL TO E OF MT MORIAH RD	NEW SHOULDERS SAFETY IMPROVEMENTS	\$1,470,000	CLARK	3	2027-2031
		SAFETY				
US 40	0.3 MI E OF ILL 1 IN MARSHALL TO INDIANA STATE LINE Miles = 8.80	DESIGNED OVERLAY LIGHTING BRIDGE DECK OVERLAY BRIDGE DECK REPAIRS	\$9,710,000	CLARK	4	2027-2031
<b>Roadway Information</b>		REHABILITATION - PAVEMENTS				
<u>Miles</u>	<u>AADT</u>	<u>Truck Pct</u>	<u>NHS</u>			
8.80	4,061	7.5	N			
US 45	DOUGLAS CO LINE TO ILL 121 IN MATTOON Miles = 11.92	DESIGNED OVERLAY ADA IMPROVEMENTS TRAF SIGNAL MODERNIZATION PEDESTRIAN SIGNALS	\$12,190,000	COLES	4	2027-2031
<b>Roadway Information</b>		REHABILITATION - PAVEMENTS				
<u>Miles</u>	<u>AADT</u>	<u>Truck Pct</u>	<u>NHS</u>			
11.92	3,068	8.6	N			
US 45 ILL 121	DEWITT AVE TO ILL 16 IN MATTOON Miles = 0.52	DESIGNED OVERLAY ADA IMPROVEMENTS TRAF SIGNAL MODERNIZATION PEDESTRIAN SIGNALS	\$3,820,000	COLES	3	2027-2031
<b>Roadway Information</b>		REHABILITATION - PAVEMENTS				
<u>Miles</u>	<u>AADT</u>	<u>Truck Pct</u>	<u>NHS</u>			
0.52	6,492	5.7	Y			

**FY 2026-2031 Rebuild Illinois  
Highway Improvement Program  
District 7  
State Highways**

Route / Street	Location	Improvements	Est. Cost	County	MYP Years																				
		TAMP Category			Past	Current																			
US 45 ILL 121	N OF RUDY AVE IN MATTOON TO 250N Miles = 4.03	DESIGNED OVERLAY TRAF SIGNAL MODERNIZATION PEDESTRIAN SIGNALS ADA IMPROVEMENTS <div>REHABILITATION - PAVEMENTS</div>	\$8,550,000	COLES	4	2027-2031																			
<b>Roadway Information</b> <table><tr><th>Miles</th><th>AADT</th><th>Truck Pct</th><th>NHS</th></tr><tr><td>3.04</td><td>7,248</td><td>8.3</td><td>Y</td></tr><tr><td>0.99</td><td>5,984</td><td>10.7</td><td>N</td></tr></table>		Miles	AADT	Truck Pct	NHS	3.04	7,248	8.3	Y	0.99	5,984	10.7	N												
Miles	AADT	Truck Pct	NHS																						
3.04	7,248	8.3	Y																						
0.99	5,984	10.7	N																						
US 45 ILL 121	AT BUTTERMILK DITCH AT CR 100N (ETNA RD)	CULVERT REPLACEMENT <div>RECONSTRUCTION - BRIDGES</div>	\$630,000	COLES	2	2027-2031																			
				<b>Structure Information</b> <table><tr><th>Str Number</th><th>AADT</th><th>Truck Pct</th><th>NHS</th></tr><tr><td>0152014</td><td>4,700</td><td>12</td><td>N</td></tr></table>	Str Number	AADT	Truck Pct	NHS	0152014	4,700	12	N													
Str Number	AADT	Truck Pct	NHS																						
0152014	4,700	12	N																						
US 45	AT STREAMS 0.6, 1.1, 1.7, 3.3, 4.3 & 6.2 MI S OF 4TH ST IN NEOGA	CULVERT (NEW) CULVERT REPLACEMENT CULVERT EXTENSION <div>INITIAL CONSTRUCTION - BRIDGES</div>	\$1,040,000	CUMBERLAND SHELBY	10	2027-2031																			
US 45	ILL 37 TO BIBLE GROVE RD Miles = 11.20	DESIGNED OVERLAY VERTICAL REALIGNMENT HORIZONTAL REALIGNMENT BRIDGE DECK REPAIRS RETAINING WALL <div>REHABILITATION - PAVEMENTS</div>	\$20,860,000	EFFINGHAM CLAY	22	2027-2031																			
<b>Roadway Information</b> <table><tr><th>Miles</th><th>AADT</th><th>Truck Pct</th><th>NHS</th></tr><tr><td>3.09</td><td>2,750</td><td>9.5</td><td>Y</td></tr><tr><td>1.70</td><td>3,955</td><td>9.5</td><td>Y</td></tr><tr><td>5.49</td><td>3,338</td><td>11.2</td><td>Y</td></tr><tr><td>0.92</td><td>50</td><td>0.0</td><td>N</td></tr></table>		Miles	AADT	Truck Pct	NHS	3.09	2,750	9.5	Y	1.70	3,955	9.5	Y	5.49	3,338	11.2	Y	0.92	50	0.0	N				
Miles	AADT	Truck Pct	NHS																						
3.09	2,750	9.5	Y																						
1.70	3,955	9.5	Y																						
5.49	3,338	11.2	Y																						
0.92	50	0.0	N																						

**FY 2026-2031 Rebuild Illinois  
Highway Improvement Program  
District 7  
State Highways**

Route / Street	Location	Improvements	Est. Cost	County	MYP Years	
		TAMP Category			Past	Current
US 45	AT STREAM 0.7 MI N OF US 50	CULVERT REPLACEMENT	\$330,000	CLAY	4	2027-2031
		MISCELLANEOUS IMPROVEMENTS				
US 45	AT STREAM 0.1 MI N OF CR 2250N	CULVERT REPLACEMENT	\$310,000	WAYNE	4	2027-2031
		MISCELLANEOUS IMPROVEMENTS				
US 45	CLAY CO LINE TO S OF SOUTH ST IN GEFF Miles = 13.23	STANDARD OVERLAY	\$10,050,000	WAYNE	2	2027-2031
		REHABILITATION - PAVEMENTS				
<b>Roadway Information</b>						
<u>Miles</u>	<u>AADT</u>	<u>Truck Pct</u>	<u>NHS</u>			
13.23	2,517	16.8	N			
US 45	ILL 15 IN FAIRFIELD TO WHITE CO LINE Miles = 8.76	DESIGNED OVERLAY ADA IMPROVEMENTS	\$9,610,000	WAYNE	3	2027-2031
		REHABILITATION - PAVEMENTS				
<b>Roadway Information</b>						
<u>Miles</u>	<u>AADT</u>	<u>Truck Pct</u>	<u>NHS</u>			
8.16	4,090	18.0	Y			
0.60	2,000	15.5	N			
US 50 CHURCH ST	US 50: CHURCH ST IN XENIA TO US 45 W OF FLORA & CHURCH ST: 0.1 MI N OF US 50 TO OLD US 50 Miles = 8.04	DESIGNED OVERLAY	\$11,650,000	CLAY	4	2027-2031
		REHABILITATION - PAVEMENTS				
<b>Roadway Information</b>						
<u>Miles</u>	<u>AADT</u>	<u>Truck Pct</u>	<u>NHS</u>			
7.58	2,845	22.6	Y			
0.39	1,000	12.2	N			
0.07	725	10.9	N			

**FY 2026-2031 Rebuild Illinois  
Highway Improvement Program  
District 7  
State Highways**

Route / Street	Location	Improvements	Est. Cost	County	MYP Years	
		TAMP Category			Past	Current
US 50	OVER CR 1500 E (AIRPORT RD)	BRIDGE REPLACEMENT	\$7,060,000	LAWRENCE	4	2027-2031
		RECONSTRUCTION - BRIDGES		Structure Information		
				Str Number	AADT	Truck Pct NHS
				0510016	3,600	17 Y
				0510017	3,600	17 Y
US 50	BEAVER POND DITCH TO SUN & SAND DR (VARIOUS STRUCTURES)	P.E. (PHASE I) P.E. (PHASE II) P.E. (CONSULTANT TSL) P.E. (CONSULTANT PLANS)	\$2,030,000	LAWRENCE	1	2027-2031
	ILLINOIS SPECIAL BRIDGE PROGRAM PROJECT.					
		RECONSTRUCTION - BRIDGES				
US 50	BEAVER POND DITCH TO SUN & SAND DR (VARIOUS STRUCTURES)	BRIDGE REPLACEMENT MEDIAN CROSSOVER	\$56,080,000	LAWRENCE	4	2027-2031
	ILLINOIS SPECIAL BRIDGE PROGRAM PROJECT.					
		RECONSTRUCTION - BRIDGES		Structure Information		
				Str Number	AADT	Truck Pct NHS
				0510018	3,600	17 Y
				0510019	3,600	17 Y
				0510020	3,600	17 Y
				0510021	3,600	17 Y
				0510024	3,600	17 Y
US 50	RED SKELTON WABASH RIVER BRIDGES AT VINCENNES, INDIANA (DEBRIS REMOVAL)	MISCELLANEOUS	\$175,000	LAWRENCE	3	2027-2031
	INDIANA LEAD AGENCY; ILLINOIS' SHARE OF THE COST.					
		PRESERVATION - BRIDGES				

**FY 2026-2031 Rebuild Illinois  
Highway Improvement Program  
District 7  
State Highways**

Route / Street		Location	Improvements	Est. Cost	County	MYP Years																	
			TAMP Category			Past	Current																
US 50 BUS ILL 250 STATE		US 50 BUS: 0.2 MI W OF JAMES ST IN LAWRENCEVILLE TO 0.1 MI W OF 990N E OF LAWRENCEVILLE & STATE ST: 0.1 MI N OF US BUS 50 TO BUS 50 Miles = 2.90	STANDARD OVERLAY ADA IMPROVEMENTS TRAF SIGNAL MODERNIZATION PEDESTRIAN SIGNALS <div>REHABILITATION - PAVEMENTS</div>	\$8,170,000	LAWRENCE	7	2027-2031																
<div>Roadway Information</div> <table><tr><th>Miles</th><th>AADT</th><th>Truck Pct</th><th>NHS</th></tr><tr><td>1.97</td><td>5,237</td><td>6.0</td><td>N</td></tr><tr><td>0.86</td><td>6,124</td><td>2.7</td><td>N</td></tr><tr><td>0.07</td><td>2,100</td><td>4.8</td><td>N</td></tr></table>								Miles	AADT	Truck Pct	NHS	1.97	5,237	6.0	N	0.86	6,124	2.7	N	0.07	2,100	4.8	N
Miles	AADT	Truck Pct	NHS																				
1.97	5,237	6.0	N																				
0.86	6,124	2.7	N																				
0.07	2,100	4.8	N																				
US 51		AT NORTH FORK CREEK 0.5 MI S OF DEWITT CO LINE	BRIDGE SUPERSTRUCTURE REPLACE <div>REHABILITATION - BRIDGES</div>	\$2,240,000	MACON	3	2027-2031																
<div>Structure Information</div> <table><tr><th>Str Number</th><th>AADT</th><th>Truck Pct</th><th>NHS</th></tr><tr><td>0580117</td><td>4,475</td><td>15</td><td>Y</td></tr><tr><td>0580118</td><td>4,475</td><td>15</td><td>Y</td></tr></table>								Str Number	AADT	Truck Pct	NHS	0580117	4,475	15	Y	0580118	4,475	15	Y				
Str Number	AADT	Truck Pct	NHS																				
0580117	4,475	15	Y																				
0580118	4,475	15	Y																				
US 51		S OF DUROC RD TO 0.4 MI S OF DUROC RD	VERTICAL REALIGNMENT DRAINAGE <div>MAINTENANCE - PAVEMENTS</div>	\$3,790,000	MACON	2	2027-2031																
US 51		0.8 MI S OF US 36 TO 0.3 MI E OF US 51 BUS SW OF DECATUR Miles = 4.63	SMART OVERLAY <div>PRESERVATION - PAVEMENTS</div>	\$6,200,000	MACON	2	2026																

**FY 2026-2031 Rebuild Illinois  
Highway Improvement Program  
District 7  
State Highways**

Route / Street	Location	Improvements	Est. Cost	County	MYP Years	
		TAMP Category			Past	Current
US 51	CHRISTIAN CO LINE TO FAYETTE CO LINE Miles = 9.32	DESIGNED OVERLAY CULVERT REPLACEMENT BRIDGE JOINT REPLACE/REPAIR BRIDGE DECK OVERLAY CULVERT REPAIR BRIDGE DECK REPAIRS	\$11,140,000	SHELBY	5	2027-2031
<b>Roadway Information</b>		REHABILITATION - PAVEMENTS				
<u>Miles</u>	<u>AADT</u>	<u>Truck Pct</u>	<u>NHS</u>			
9.32	2,854	20.5	Y			
US 51	CHRISTIAN CO LINE TO FAYETTE CO LINE	NEW SHOULDERS SAFETY IMPROVEMENTS	\$2,470,000	SHELBY	1	2027-2031
		SAFETY				
US 51 US 40 ILL 185	IMCO DR (1700N) IN VANDALIA TO KASKASKIA RIVER BRIDGE Miles = 1.90	DESIGNED OVERLAY ADA IMPROVEMENTS TRAF SIGNAL MODERNIZATION PEDESTRIAN SIGNALS BRIDGE DECK OVERLAY BRIDGE DECK REPAIRS	\$9,630,000	FAYETTE	6	2026
<b>Roadway Information</b>		REHABILITATION - PAVEMENTS				
<u>Miles</u>	<u>AADT</u>	<u>Truck Pct</u>	<u>NHS</u>			
1.90	6,115	10.6	Y			
US 51	0.5 MI S OF SHOBONIER SPUR TO MARION CO LINE Miles = 2.44	SMART OVERLAY	\$1,420,000	FAYETTE	2	2026
		PRESERVATION - PAVEMENTS				

**FY 2026-2031 Rebuild Illinois  
Highway Improvement Program  
District 7  
State Highways**

Route / Street	Location	Improvements	Est. Cost	County	MYP Years	
		TAMP Category			Past	Current
ILL 1	EDGAR CO LINE TO 0.1 MI S OF GRAND TURN RD Miles = 10.32	DESIGNED OVERLAY ADA IMPROVEMENTS TRAF SIGNAL MODERNIZATION PEDESTRIAN SIGNALS BRIDGE DECK OVERLAY BRIDGE DECK REPAIRS	\$17,960,000	CLARK	6	2027-2031
<b>Roadway Information</b>		REHABILITATION - PAVEMENTS				
<u>Miles</u>	<u>AADT</u>	<u>Truck Pct</u>	<u>NHS</u>			
10.32	5,204	14.3	Y			
ILL 1	AT STREAM 0.2 MI S OF CR 350N AT FLAT ROCK	CULVERT REPLACEMENT	\$360,000	CRAWFORD	4	2027-2031
		MISCELLANEOUS IMPROVEMENTS				
ILL 1	AT STREAM 0.1 MI N OF CR 100N	CULVERT REPLACEMENT	\$320,000	CRAWFORD	4	2027-2031
		MISCELLANEOUS IMPROVEMENTS				
ILL 1	ILL 33 TO LAWRENCE CO LINE Miles = 10.76	DESIGNED OVERLAY	\$10,760,000	CRAWFORD	4	2027-2031
<b>Roadway Information</b>		REHABILITATION - PAVEMENTS				
<u>Miles</u>	<u>AADT</u>	<u>Truck Pct</u>	<u>NHS</u>			
10.76	3,713	17.2	Y			
ILL 1	ORCHARD ST IN LAWRENCEVILLE TO WABASH CO LINE Miles = 10.09	CAPE SEAL	\$1,620,000	LAWRENCE	2	2027-2031
		PRESERVATION - PAVEMENTS				

**FY 2026-2031 Rebuild Illinois  
Highway Improvement Program  
District 7  
State Highways**

Route / Street	Location	Improvements	Est. Cost	County	MYP Years	
		TAMP Category			Past	Current
ILL 1	LAWRENCE CO LINE TO 9TH ST IN MT CARMEL Miles = 11.66	DESIGNED OVERLAY ADA IMPROVEMENTS	\$11,970,000	WABASH	4	2027-2031
<b>Roadway Information</b>		REHABILITATION - PAVEMENTS				
<u>Miles</u>	<u>AADT</u>	<u>Truck Pct</u>	<u>NHS</u>			
11.66	2,610	11.4	Y			
ILL 1	W 9TH ST TO W OF GREATHOUSE CREEK IN MT CARMEL	STANDARD OVERLAY	\$3,910,000	WABASH	2	2027-2031
ILL 15	Miles = 1.53	ADA IMPROVEMENTS TRAF SIGNAL MODERNIZATION PEDESTRIAN SIGNALS				
<b>Roadway Information</b>		REHABILITATION - PAVEMENTS				
<u>Miles</u>	<u>AADT</u>	<u>Truck Pct</u>	<u>NHS</u>			
1.53	5,094	5.2	Y			
ILL 1	WABASH CO LINE TO WHITE CO LINE Miles = 3.82	MICROSURFACING 1 PASS	\$550,000	EDWARDS	2	2027-2031
		PRESERVATION - PAVEMENTS				
ILL 15	AT SHOE CREEK & SKILLET FORK OVERFLOW N OF SHAEFER LN	BRIDGE DECK OVERLAY BRIDGE JOINT REPLACE/REPAIR BRIDGE DECK REPAIRS	\$1,910,000	WAYNE	1	2027-2031
		PRESERVATION - BRIDGES				
ILL 15	AT SKILLET FORK & SKILLET FORK OVERFLOW 0.5 & 0.2 MI SW OF CR 635E	BRIDGE DECK OVERLAY BRIDGE JOINT REPLACE/REPAIR BRIDGE DECK REPAIRS	\$1,500,000	WAYNE	2	2026
		PRESERVATION - BRIDGES				

**FY 2026-2031 Rebuild Illinois  
Highway Improvement Program  
District 7  
State Highways**

Route / Street		Location	Improvements	Est. Cost	County	MYP Years	
			TAMP Category			Past	Current
ILL 15		AT STREAM 0.2 MI E OF CR 715E W OF SIMS	CULVERT REPLACEMENT	\$510,000	WAYNE	4	2027-2031
			MISCELLANEOUS IMPROVEMENTS				
ILL 15		JEFFERSON CO LINE TO 0.1 MI W OF 870E N OF SIMS Miles = 10.09	DESIGNED OVERLAY ADA IMPROVEMENTS	\$13,060,000	WAYNE	7	2027-2031
Roadway Information			REHABILITATION - PAVEMENTS				
Miles	AADT	Truck Pct	NHS				
10.09	3,460	11.8	Y				
ILL 15		0.3 MI W OF CR 715E N OF WAYNE CITY TO 0.3 MI W OF US 45 W OF FAIRFIELD (VARIOUS STRUCTURES)	CULVERT REPLACEMENT CULVERT REPAIR	\$1,940,000	WAYNE	2	2027-2031
			MISCELLANEOUS IMPROVEMENTS				
ILL 15		AT LITTLE WABASH RIVER 0.3 MI E OF CR 2500E	BRIDGE DECK OVERLAY BRIDGE JOINT REPLACE/REPAIR BRIDGE DECK REPAIRS	\$3,110,000	WAYNE	7	2026
			PRESERVATION - BRIDGES				
ILL 15		WAYNE CO LINE TO WABASH CO LINE Miles = 9.50	DESIGNED OVERLAY ADA IMPROVEMENTS	\$10,550,000	EDWARDS	2	2027-2031
Roadway Information			REHABILITATION - PAVEMENTS				
Miles	AADT	Truck Pct	NHS				
5.02	3,152	10.6	Y				
4.48	3,378	11.4	Y				

**FY 2026-2031 Rebuild Illinois  
Highway Improvement Program  
District 7  
State Highways**

Route / Street	Location	Improvements	Est. Cost	County	MYP Years	
		TAMP Category			Past	Current
ILL 15	AT STREAM 0.1 MI E OF CR 400 N OF BELMONT	BRIDGE REPLACEMENT	\$1,220,000	WABASH	7	2027-2031
		RECONSTRUCTION - BRIDGES	<b>Structure Information</b> <u>Str Number</u> <u>AADT</u> <u>Truck Pct</u> <u>NHS</u> 0930010   3,050   8   Y			
ILL 15	EDWARDS CO LINE TO 0.2 MI E OF EMPIRE ST IN MT CARMEL Miles = 10.53	DESIGNED OVERLAY	\$11,020,000	WABASH	4	2027-2031
		REHABILITATION - PAVEMENTS	<b>Roadway Information</b> <u>Miles</u> <u>AADT</u> <u>Truck Pct</u> <u>NHS</u> 10.53   3,461   9.7   Y			
ILL 15	W 3RD ST IN MT CARMEL TO INDIANA STATE LINE Miles = 0.78	STANDARD OVERLAY ADA IMPROVEMENTS	\$1,110,000	WABASH	2	2027-2031
		REHABILITATION - PAVEMENTS	<b>Roadway Information</b> <u>Miles</u> <u>AADT</u> <u>Truck Pct</u> <u>NHS</u> 0.78   6,997   6.4   Y			
ILL 16	AT STREAM 0.5 MI E OF CHRISTIAN CO LINE	CULVERT REPLACEMENT	\$250,000	SHELBY	5	2026
		MISCELLANEOUS IMPROVEMENTS				
ILL 16	AT STREAM 0.8 MI W OF ROBINSON CREEK	CULVERT REPLACEMENT	\$560,000	SHELBY	4	2027-2031
		RECONSTRUCTION - BRIDGES	<b>Structure Information</b> <u>Str Number</u> <u>AADT</u> <u>Truck Pct</u> <u>NHS</u> 0872003   4,800   15   Y			

**FY 2026-2031 Rebuild Illinois  
Highway Improvement Program  
District 7  
State Highways**

Route / Street	Location	Improvements	Est. Cost	County	MYP Years	
		TAMP Category			Past	Current
ILL 16 ILL 128	W OF 1590E (SYLVESTER DR) TO E WASHINGTON ST IN SHELBYVILLE Miles = 2.98	DESIGNED OVERLAY STANDARD OVERLAY ADA IMPROVEMENTS TRAF SIGNAL MODERNIZATION PEDESTRIAN SIGNALS BRIDGE DECK OVERLAY BRIDGE DECK REPAIRS	\$9,390,000	SHELBY	6	2027-2031
<b>Roadway Information</b>		REHABILITATION - PAVEMENTS				
<u>Miles</u>	<u>AADT</u>	<u>Truck Pct</u>	<u>NHS</u>			
2.98	8,498	8.0	Y			
ILL 16 ILL 32	ILL 32 TO MOULTRIE CO LINE Miles = 5.69	DESIGNED OVERLAY ADA IMPROVEMENTS	\$6,220,000	SHELBY	3	2027-2031
<b>Roadway Information</b>		REHABILITATION - PAVEMENTS				
<u>Miles</u>	<u>AADT</u>	<u>Truck Pct</u>	<u>NHS</u>			
5.69	3,647	8.9	Y			
ILL 16	E OF 36TH ST TO W OF US 45 N IN MATTOON Miles = 1.42	DESIGNED OVERLAY ADA IMPROVEMENTS TRAF SIGNAL MODERNIZATION PEDESTRIAN SIGNALS	\$7,440,000	COLES	4	2027-2031
<b>Roadway Information</b>		REHABILITATION - PAVEMENTS				
<u>Miles</u>	<u>AADT</u>	<u>Truck Pct</u>	<u>NHS</u>			
1.42	6,422	3.8	Y			
ILL 16	0.4 MI E OF MADISON ST E OF CHARLESTON TO 0.1 MI E OF INDIANA ST IN ASHMORE Miles = 6.17	DESIGNED OVERLAY ADA IMPROVEMENTS	\$6,050,000	COLES	5	2027-2031
<b>Roadway Information</b>		REHABILITATION - PAVEMENTS				
<u>Miles</u>	<u>AADT</u>	<u>Truck Pct</u>	<u>NHS</u>			
6.17	4,663	8.9	N			

**FY 2026-2031 Rebuild Illinois  
Highway Improvement Program  
District 7  
State Highways**

Route / Street		Location	Improvements	Est. Cost	County	MYP Years	
			TAMP Category			Past	Current
ILL 32		AT WEST OKAW RIVER 1.1 MI NW OF 850E (FOSTER RD)	BRIDGE DECK OVERLAY BRIDGE JOINT REPLACE/REPAIR BRIDGE DECK REPAIRS PRESERVATION - BRIDGES	\$1,260,000	MOULTRIE	1	2027-2031
ILL 32		W OF ALLEN AVE TO ILL 133 IN LOVINGTON Miles = 1.01	DESIGNED OVERLAY ADA IMPROVEMENTS REHABILITATION - PAVEMENTS	\$2,280,000	MOULTRIE	3	2027-2031
Roadway Information							
Miles	AADT	Truck Pct	NHS				
1.01	2,809	15.9	N				
ILL 32		1200N IN SULLIVAN TO 0.5 MI S OF LAKE SHELBYVILLE Miles = 3.57	DESIGNED OVERLAY REHABILITATION - PAVEMENTS	\$3,480,000	MOULTRIE	3	2027-2031
Roadway Information							
Miles	AADT	Truck Pct	NHS				
3.57	4,743	10.5	N				
ILL 32		HYDRO GEAR DR IN SULLIVAN TO ILL 16 IN WINDSOR	NEW SHOULDERS SAFETY IMPROVEMENTS SAFETY	\$1,870,000	MOULTRIE SHELBY	3	2026
ILL 32		AT STREAMS 0.5, 2.1, 3 & 3.4 MI S OF SHELBY CO LINE	BRIDGE REPLACEMENT CULVERT REPAIR CULVERT REPLACEMENT RECONSTRUCTION - BRIDGES	\$1,030,000	EFFINGHAM	8	2026
					Structure Information		
					Str Number	AADT	Truck Pct NHS
					0250048	4,350	11 N

**FY 2026-2031 Rebuild Illinois  
Highway Improvement Program  
District 7  
State Highways**

Route / Street	Location	Improvements	Est. Cost	County	MYP Years	
		TAMP Category			Past	Current
ILL 32	SHELBY CO LINE TO ILL 33 Miles = 3.68	DESIGNED OVERLAY	\$5,140,000	EFFINGHAM	7	2026
<b>Roadway Information</b>		REHABILITATION - PAVEMENTS				
<u>Miles</u>	<u>AADT</u>	<u>Truck Pct</u>	<u>NHS</u>			
3.68	4,613	12.4	N			
ILL 33	AT STREAM 0.3 MI E OF JENNINGS ST E OF BEECHER CITY	CULVERT REPLACEMENT	\$450,000	EFFINGHAM	4	2027-2031
		RECONSTRUCTION - BRIDGES				
		<b>Structure Information</b>		<u>Str Number</u>	<u>AADT</u>	<u>Truck Pct</u>
				0252020	3,250	9
						N
ILL 33	AT STREAM AT 225TH ST E OF BEECHER CITY	CULVERT REPLACEMENT	\$740,000	EFFINGHAM	7	2027-2031
		RECONSTRUCTION - BRIDGES				
		<b>Structure Information</b>		<u>Str Number</u>	<u>AADT</u>	<u>Truck Pct</u>
				0252012	3,250	9
						N
ILL 33	AT STREAM 0.4 MI W OF 400TH ST E OF BEECHER CITY	CULVERT REPLACEMENT	\$340,000	EFFINGHAM	4	2027-2031
		MISCELLANEOUS IMPROVEMENTS				
ILL 33	ILL 128 TO 0.2 MI W OF ILL 32 Miles = 10.26	DESIGNED OVERLAY ADA IMPROVEMENTS CULVERT REPLACEMENT	\$9,920,000	EFFINGHAM	6	2027-2031
<b>Roadway Information</b>		REHABILITATION - PAVEMENTS				
<u>Miles</u>	<u>AADT</u>	<u>Truck Pct</u>	<u>NHS</u>			
10.26	3,419	9.1	N			

**FY 2026-2031 Rebuild Illinois  
Highway Improvement Program  
District 7  
State Highways**

Route / Street	Location	Improvements	Est. Cost	County	MYP Years	
		TAMP Category			Past	Current
ILL 33	ILL 128 TO 0.2 MI W OF ILL 32	NEW SHOULDERS SAFETY IMPROVEMENTS	\$2,720,000	EFFINGHAM	1	2027-2031
		SAFETY				
ILL 33 ILL 32	W OF FORD AVE TO 0.1 MI W OF EVERGREEN AVE IN EFFINGHAM Miles = 0.45	DESIGNED OVERLAY	\$1,770,000	EFFINGHAM	6	2026
<b>Roadway Information</b>		REHABILITATION - PAVEMENTS				
<u>Miles</u>	<u>AADT</u>	<u>Truck Pct</u>	<u>NHS</u>			
0.30	11,600	7.3	N			
0.15	21,680	5.7	Y			
ILL 33 ILL 32	W OF FORD AVE TO 0.1 MI W OF EVERGREEN AVE IN EFFINGHAM	TRAF SIGNAL MODERNIZATION ADA IMPROVEMENTS	\$1,000,000	EFFINGHAM	1	2027-2031
		MISCELLANEOUS IMPROVEMENTS				
ILL 33	CSX RR TO SALT CREEK IN EFFINGHAM Miles = 0.87	DESIGNED OVERLAY ADA IMPROVEMENTS	\$1,690,000	EFFINGHAM	3	2027-2031
<b>Roadway Information</b>		REHABILITATION - PAVEMENTS				
<u>Miles</u>	<u>AADT</u>	<u>Truck Pct</u>	<u>NHS</u>			
0.87	7,096	11.8	N			
ILL 33	W OF PINE ST IN DIETERICH TO JASPER CO LINE Miles = 1.29	DESIGNED OVERLAY ADA IMPROVEMENTS TRAF SIGNAL MODERNIZATION PEDESTRIAN SIGNALS	\$2,010,000	EFFINGHAM	4	2026
<b>Roadway Information</b>		REHABILITATION - PAVEMENTS				
<u>Miles</u>	<u>AADT</u>	<u>Truck Pct</u>	<u>NHS</u>			
1.29	6,212	15.2	N			

**FY 2026-2031 Rebuild Illinois  
Highway Improvement Program  
District 7  
State Highways**

Route / Street		Location	Improvements	Est. Cost	County	MYP Years	
			TAMP Category			Past	Current
ILL 33		ILL 33: W OF WEST END AVE TO N VAN BUREN ST IN NEWTON & ILL 130: EMBARRAS RIVER N OF NEWTON TO EDWARDS ST IN NEWTON	DESIGNED OVERLAY ADA IMPROVEMENTS TRAF SIGNAL MODERNIZATION PEDESTRIAN SIGNALS	\$8,650,000	JASPER	6	2026
ILL 130		Miles = 2.53					
Roadway Information			REHABILITATION - PAVEMENTS				
Miles	AADT	Truck Pct	NHS				
0.69	8,262	13.2	N				
1.84	6,309	14.2	N				
ILL 33		W OF JACKSON ST IN ROBINSON TO 1 MI W OF ILL 1	DESIGNED OVERLAY ADA IMPROVEMENTS TRAF SIGNAL MODERNIZATION PEDESTRIAN SIGNALS	\$4,070,000	CRAWFORD	4	2027-2031
		Miles = 1.61					
Roadway Information			REHABILITATION - PAVEMENTS				
Miles	AADT	Truck Pct	NHS				
1.61	7,997	7.4	N				
ILL 33		1 MI W OF ILL 1 TO INDIANA RR IN PALESTINE	DESIGNED OVERLAY	\$3,970,000	CRAWFORD	4	2027-2031
		Miles = 4.47					
Roadway Information			REHABILITATION - PAVEMENTS				
Miles	AADT	Truck Pct	NHS				
4.47	3,676	10.8	N				
ILL 33		INDIANA RR IN PALESTINE TO LAWRENCE CO LINE	DESIGNED OVERLAY ADA IMPROVEMENTS	\$12,050,000	CRAWFORD	6	2027-2031
		Miles = 12.50					
Roadway Information			REHABILITATION - PAVEMENTS				
Miles	AADT	Truck Pct	NHS				
12.50	954	12.5	N				
ILL 37		AT WEST SALT CREEK 0.3 MI E OF MAPLE ST	BRIDGE SUPERSTRUCTURE REPLACE	\$780,000	EFFINGHAM	2	2027-2031
			REHABILITATION - BRIDGES				
				Structure Information			
				Str Number	AADT	Truck Pct	NHS
				0250090	2,900	7	N

**FY 2026-2031 Rebuild Illinois  
Highway Improvement Program  
District 7  
State Highways**

Route / Street	Location	Improvements	Est. Cost	County	MYP Years	
		TAMP Category			Past	Current
ILL 37	ILL 37: US 45 TO CLAY CO LINE & 750TH ST: 0.2 MI N OF I-57 TO ILL 37 IN EDGEWOOD Miles = 12.31	DESIGNED OVERLAY ADA IMPROVEMENTS	\$11,140,000	EFFINGHAM	3	2027-2031
<b>Roadway Information</b>		REHABILITATION - PAVEMENTS				
<u>Miles</u>	<u>AADT</u>	<u>Truck Pct</u>	<u>NHS</u>			
11.39	1,829	11.4	N			
0.92	920	5.5	N			
ILL 37	EFFINGHAM CO LINE TO MARION CO LINE Miles = 8.60	DESIGNED OVERLAY ADA IMPROVEMENTS	\$6,550,000	CLAY FAYETTE	2	2027-2031
<b>Roadway Information</b>		REHABILITATION - PAVEMENTS				
<u>Miles</u>	<u>AADT</u>	<u>Truck Pct</u>	<u>NHS</u>			
1.70	675	14.8	N			
6.90	843	15.7	N			
ILL 48	ILL 32 TO I-72 Miles = 11.13	STANDARD OVERLAY ADA IMPROVEMENTS	\$10,150,000	MACON PIATT	2	2027-2031
<b>Roadway Information</b>		REHABILITATION - PAVEMENTS				
<u>Miles</u>	<u>AADT</u>	<u>Truck Pct</u>	<u>NHS</u>			
7.51	1,693	11.1	N			
0.30	950	22.1	N			
3.08	3,082	8.5	N			
0.24	7,354	19.0	Y			
ILL 48	I-72 TO 0.1 MI N OF PERSHING RD IN DECATUR Miles = 2.68	DESIGNED OVERLAY	\$6,100,000	MACON	3	2027-2031
<b>Roadway Information</b>		REHABILITATION - PAVEMENTS				
<u>Miles</u>	<u>AADT</u>	<u>Truck Pct</u>	<u>NHS</u>			
2.68	8,245	17.7	Y			

**FY 2026-2031 Rebuild Illinois  
Highway Improvement Program  
District 7  
State Highways**

Route / Street	Location	Improvements	Est. Cost	County	MYP Years													
		TAMP Category			Past	Current												
ILL 48	ILL 121 TO S OF MARIETTA ST IN DECATUR Miles = 1.90	STANDARD OVERLAY ADA IMPROVEMENTS TRAF SIGNAL MODERNIZATION PEDESTRIAN SIGNALS <div>REHABILITATION - PAVEMENTS</div>	\$8,820,000	MACON	6	2026												
<div>Roadway Information</div> <table><tr><td>Miles</td><td>AADT</td><td>Truck Pct</td><td>NHS</td></tr><tr><td>1.90</td><td>14,096</td><td>2.6</td><td>Y</td></tr></table>							Miles	AADT	Truck Pct	NHS	1.90	14,096	2.6	Y				
Miles	AADT	Truck Pct	NHS															
1.90	14,096	2.6	Y															
ILL 48	AT KING ST & AT RAVINA PARK RD IN DECATUR	TRAF SIGNAL MODERNIZATION TRAF SIGNAL REPLACEMENT SAFETY IMPROVEMENTS <div>MISCELLANEOUS IMPROVEMENTS</div>	\$700,000	MACON	4	2026												
ILL 48	S OF MARIETTA ST TO SOUTHSIDE DR IN DECATUR Miles = 1.91	DESIGNED OVERLAY ADA IMPROVEMENTS TRAF SIGNAL MODERNIZATION PEDESTRIAN SIGNALS <div>REHABILITATION - PAVEMENTS</div>	\$7,350,000	MACON	3	2027-2031												
<div>Roadway Information</div> <table><tr><td>Miles</td><td>AADT</td><td>Truck Pct</td><td>NHS</td></tr><tr><td>1.91</td><td>10,782</td><td>3.3</td><td>Y</td></tr></table>							Miles	AADT	Truck Pct	NHS	1.91	10,782	3.3	Y				
Miles	AADT	Truck Pct	NHS															
1.91	10,782	3.3	Y															
ILL 48 ILL 105	ILL 105: 0.2 MI E OF OLD US 51 BUS IN DECATUR TO ILL 48 & ILL 48: ILL 105 TO 0.5 MI NE OF US 51 Miles = 3.50	DESIGNED OVERLAY ADA IMPROVEMENTS TRAF SIGNAL MODERNIZATION PEDESTRIAN SIGNALS <div>REHABILITATION - PAVEMENTS</div>	\$8,640,000	MACON	6	2027-2031												
<div>Roadway Information</div> <table><tr><td>Miles</td><td>AADT</td><td>Truck Pct</td><td>NHS</td></tr><tr><td>2.87</td><td>6,675</td><td>6.3</td><td>Y</td></tr><tr><td>0.16</td><td>6,322</td><td>2.3</td><td>N</td></tr></table>							Miles	AADT	Truck Pct	NHS	2.87	6,675	6.3	Y	0.16	6,322	2.3	N
Miles	AADT	Truck Pct	NHS															
2.87	6,675	6.3	Y															
0.16	6,322	2.3	N															

**FY 2026-2031 Rebuild Illinois  
Highway Improvement Program  
District 7  
State Highways**

Route / Street	Location	Improvements	Est. Cost	County	MYP Years	
		TAMP Category			Past	Current
ILL 48	AT STREAM AT ELWIN RD	CULVERT REPLACEMENT	\$220,000	MACON	4	2027-2031
		MISCELLANEOUS IMPROVEMENTS				
ILL 49	AT PANTHER CREEK 0.2 MI W OF CLARK CO LINE	CULVERT (NEW)	\$500,000	CUMBERLAND	2	2027-2031
		INITIAL CONSTRUCTION - BRIDGES				
ILL 49	CUMBERLAND CO LINE TO MAIN ST IN WILLOW HILL Miles = 12.27	MICROSURFACING 1 PASS	\$1,310,000	JASPER	2	2027-2031
		PRESERVATION - PAVEMENTS				
ILL 105	ILL 121 TO OLD US 51 BUS IN DECATUR Miles = 2.60	STANDARD OVERLAY ADA IMPROVEMENTS TRAF SIGNAL MODERNIZATION PEDESTRIAN SIGNALS	\$8,250,000	MACON	3	2027-2031
		REHABILITATION - PAVEMENTS				
Roadway Information						
Miles	AADT	Truck Pct	NHS			
2.60	9,059	7.1	Y			

**FY 2026-2031 Rebuild Illinois  
Highway Improvement Program  
District 7  
State Highways**

Route / Street	Location	Improvements	Est. Cost	County	MYP Years	
		TAMP Category			Past	Current
ILL 105 WILLIAM ST RD COUNTRY CLUB RD BENDER DR	ILL 105: ILL 121 IN DECATUR TO 0.3 MI E OF BENDER DR; COUNTRY CLUB RD: ILL 105 TO WILLIAM ST RD; WILLIAM ST RD: COUNTRY CLUB RD TO BENDER DR; BENDER DR: WILLIAM ST RD TO ILL 105 Miles = 4.38	DESIGNED OVERLAY ADA IMPROVEMENTS TRAF SIGNAL MODERNIZATION PEDESTRIAN SIGNALS	\$17,760,000	MACON	6	2027-2031
<b>Roadway Information</b>		REHABILITATION - PAVEMENTS				
<u>Miles</u>	<u>AADT</u>	<u>Truck Pct</u>	<u>NHS</u>			
3.70	7,323	9.7	N			
0.53	151	0.0	N			
0.11	525	0.0	N			
0.04	250	0.0	N			
ILL 121	AT CREEK 0.5 MI W OF HEMAN	BRIDGE REPLACEMENT	\$1,260,000	MACON	7	2027-2031
		RECONSTRUCTION - BRIDGES				
				<b>Structure Information</b>		
				<u>Str Number</u>	<u>AADT</u>	<u>Truck Pct</u>
				0580040	3,750	17
						Y
ILL 121	AT WYCKLES RD NW OF DECATUR	INTERSECTION RECONSTN TURNING LANES	\$3,500,000	MACON	3	2027-2031
		SAFETY				
ILL 121 ILL 48	AT PERSHING RD & 22ND ST INT IN DECATUR Miles = 0.84	DESIGNED OVERLAY	\$1,910,000	MACON	4	2027-2031
<b>Roadway Information</b>		REHABILITATION - PAVEMENTS				
<u>Miles</u>	<u>AADT</u>	<u>Truck Pct</u>	<u>NHS</u>			
0.50	10,855	9.1	Y			
0.08	5,250	4.0	N			
0.09	10,200	12.5	Y			

**FY 2026-2031 Rebuild Illinois  
Highway Improvement Program  
District 7  
State Highways**

Route / Street	Location	Improvements	Est. Cost	County	MYP Years		
		TAMP Category			Past	Current	
ILL 121	AT STREAM 0.1 MI N OF ILLINI AVE IN ALLENVILLE	CULVERT REPLACEMENT	\$430,000	MOULTRIE	4	2027-2031	
		MISCELLANEOUS IMPROVEMENTS					
ILL 121	AT OTTER CREEK W OF 800E	CULVERT REPLACEMENT	\$420,000	CUMBERLAND	4	2027-2031	
	BRIDGE BUNDLING PROJECT.	RECONSTRUCTION - BRIDGES		Structure Information			
				Str Number	AADT	Truck Pct	NHS
				0182004	1,600	16	N
ILL 121	MONTROSE BLKTP TO W SIDE OF COURTHOUSE SQUARE IN TOLEDO Miles = 7.19	DESIGNED OVERLAY	\$6,770,000	CUMBERLAND	3	2027-2031	
	Roadway Information	REHABILITATION - PAVEMENTS					
	Miles	AADT	Truck Pct	NHS			
	7.19	1,768	14.9	N			
ILL 121	W SIDE OF COURTHOUSE SQUARE IN TOLEDO TO 0.1 MI W OF JEFFERSON ST IN GREENUP Miles = 5.13	DESIGNED OVERLAY ADA IMPROVEMENTS	\$5,570,000	CUMBERLAND	4	2027-2031	
	Roadway Information	REHABILITATION - PAVEMENTS					
	Miles	AADT	Truck Pct	NHS			
	5.01	3,262	6.7	N			
	0.12	1,700	4.1	N			
ILL 128	AT ABANDONED RR 0.5 MI S OF ILL 16	BRIDGE REMOVAL/DEMOLITION	\$960,000	SHELBY	4	2027-2031	
		MISCELLANEOUS IMPROVEMENTS					

**FY 2026-2031 Rebuild Illinois  
Highway Improvement Program  
District 7  
State Highways**

Route / Street	Location	Improvements	Est. Cost	County	MYP Years	
		TAMP Category			Past	Current
ILL 128	AT STREAM 0.4 MI N OF CR 400N N OF COWDEN	BRIDGE REPLACEMENT	\$1,060,000	SHELBY	11	2027-2031
		RECONSTRUCTION - BRIDGES	<div>Structure Information</div> <div> <div>Str Number</div> <div>AADT</div> <div>Truck Pct</div> <div>NHS</div> </div> <div>08700152,50018N</div>			
ILL 128	0.1 MI N OF ELM ST TO CHRISTY ST IN COWDEN	PARKING IMPROVEMENT ADA IMPROVEMENTS	\$400,000	SHELBY	1	2026
		MISCELLANEOUS IMPROVEMENTS				
ILL 130	AT STREAM 0.2 MI S OF CR 1700N	CULVERT REPLACEMENT	\$370,000	COLES	4	2027-2031
		MISCELLANEOUS IMPROVEMENTS				
ILL 130	AT STREAM 0.2 MI S OF CR 1200N	CULVERT REPLACEMENT	\$310,000	COLES	2	2027-2031
		MISCELLANEOUS IMPROVEMENTS				
ILL 130	AT STREAM 0.9 MI N OF CUMBERLAND CO LINE	CULVERT REPLACEMENT	\$310,000	COLES	4	2027-2031
		MISCELLANEOUS IMPROVEMENTS				

**FY 2026-2031 Rebuild Illinois  
Highway Improvement Program  
District 7  
State Highways**

Route / Street	Location	Improvements	Est. Cost	County	MYP Years	
		TAMP Category			Past	Current
ILL 130	COLES CO LINE TO S OF ELIZABETH ST IN GREENUP Miles = 8.77	DESIGNED OVERLAY CULVERT REPLACEMENT	\$10,380,000	CUMBERLAND	4	2027-2031
<b>Roadway Information</b>		REHABILITATION - PAVEMENTS				
<u>Miles</u>	<u>AADT</u>	<u>Truck Pct</u>	<u>NHS</u>			
8.77	2,734	22.0	N			
ILL 130	CUMBERLAND CO LINE TO EMBARRAS RIVER N OF NEWTON	DESIGNED OVERLAY	\$10,580,000	JASPER	4	2027-2031
ILL 33	Miles = 12.23					
<b>Roadway Information</b>		REHABILITATION - PAVEMENTS				
<u>Miles</u>	<u>AADT</u>	<u>Truck Pct</u>	<u>NHS</u>			
12.23	2,402	20.4	N			
ILL 130	AT EMBARRAS RIVER AT NEWTON NCL	BRIDGE SUPERSTRUCTURE REPLACE	\$12,750,000	JASPER	7	2027-2031
ILL 33						
		REHABILITATION - BRIDGES				
		<b>Structure Information</b>		<u>Str Number</u>	<u>AADT</u>	<u>Truck Pct</u>
				0400016	5,700	14
						N
ILL 130	AT FOX RIVER 0.5 MI N OF STE MARIE RD	CULVERT REPLACEMENT	\$430,000	JASPER	4	2027-2031
BRIDGE BUNDLING PROJECT.						
		RECONSTRUCTION - BRIDGES				
		<b>Structure Information</b>		<u>Str Number</u>	<u>AADT</u>	<u>Truck Pct</u>
				0402001	4,400	21
						N
ILL 130	EDWARDS ST IN NEWTON TO RICHLAND CO LINE (VARIOUS STRUCTURES)	CULVERT REPLACEMENT	\$1,900,000	JASPER	2	2027-2031
		MISCELLANEOUS IMPROVEMENTS				

**FY 2026-2031 Rebuild Illinois  
Highway Improvement Program  
District 7  
State Highways**

Route / Street		Location	Improvements	Est. Cost	County	MYP Years	
			TAMP Category			Past	Current
ILL 130		AT E FORK FOX RIVER 0.4 MI N OF CR 1275N N OF OLNEY	BRIDGE DECK OVERLAY BRIDGE JOINT REPLACE/REPAIR BRIDGE DECK REPAIRS	\$1,010,000	RICHLAND	7	2026
			PRESERVATION - BRIDGES				
ILL 130		0.4 MI N OF MACK AVE TO N OF CSXT RR OVERPASS IN OLNEY	DESIGNED OVERLAY ADA IMPROVEMENTS TRAF SIGNAL MODERNIZATION PEDESTRIAN SIGNALS	\$4,910,000	RICHLAND	6	2026
ILL 250		Miles = 1.80					
Roadway Information			REHABILITATION - PAVEMENTS				
Miles	AADT	Truck Pct	NHS				
1.80	8,344	13.2	N				
ILL 130		AT STREAM 0.2 MI S OF 200N (BERRYVILLE LN)	CULVERT REPLACEMENT	\$480,000	RICHLAND	2	2027-2031
			MISCELLANEOUS IMPROVEMENTS				
ILL 130		AT STREAM 1 MI N OF EDWARDS CO LINE	CULVERT REPLACEMENT	\$300,000	RICHLAND	4	2027-2031
			MISCELLANEOUS IMPROVEMENTS				
ILL 130		AT STREAM 0.4 MI S OF RICHLAND CO LINE	CULVERT REPLACEMENT	\$490,000	EDWARDS	4	2027-2031
			RECONSTRUCTION - BRIDGES				
				Structure Information			
				Str Number	AADT	Truck Pct	NHS
				0242000	3,450	22	N

**FY 2026-2031 Rebuild Illinois  
Highway Improvement Program  
District 7  
State Highways**

Route / Street	Location	Improvements	Est. Cost	County	MYP Years	
		TAMP Category			Past	Current
ILL 130	AT STREAM AT CR 2000N	CULVERT REPLACEMENT	\$410,000	EDWARDS	6	2027-2031
		RECONSTRUCTION - BRIDGES		<b>Structure Information</b> <u>Str Number</u> <u>AADT</u> <u>Truck Pct</u> <u>NHS</u> 0242001   3,450   22   N		
ILL 130	AT STREAM 0.1 MI N OF CR 1500N	CULVERT (NEW)	\$490,000	EDWARDS	6	2027-2031
		INITIAL CONSTRUCTION - BRIDGES				
ILL 130	AT STREAM 0.6 MI S OF CR 1375N	CULVERT REPLACEMENT	\$320,000	EDWARDS	4	2027-2031
		MISCELLANEOUS IMPROVEMENTS				
ILL 130	AT STREAM 0.2 MI N OF CR 1100N	CULVERT REPLACEMENT	\$330,000	EDWARDS	4	2027-2031
		MISCELLANEOUS IMPROVEMENTS				
ILL 130	RICHLAND CO LINE TO PINE ST IN ALBION Miles = 13.00	STANDARD OVERLAY	\$9,950,000	EDWARDS	2	2027-2031
		REHABILITATION - PAVEMENTS				
<b>Roadway Information</b> <u>Miles</u> <u>AADT</u> <u>Truck Pct</u> <u>NHS</u> 13.00   3,657   24.2   N						

**FY 2026-2031 Rebuild Illinois  
Highway Improvement Program  
District 7  
State Highways**

Route / Street	Location	Improvements	Est. Cost	County	MYP Years	
		TAMP Category			Past	Current
ILL 133	DOUGLAS CO LINE TO EDGAR CO LINE Miles = 5.33	DESIGNED OVERLAY ADA IMPROVEMENTS	\$4,780,000	COLES	7	2027-2031
Roadway Information		REHABILITATION - PAVEMENTS				
Miles	AADT	Truck Pct	NHS			
5.33	2,067	21.0	N			
ILL 140	ILL 140: BOND CO LINE TO US 40 & OLD ILL 140: US 40 TO GALLATIN ST IN VANDALIA Miles = 9.80	DESIGNED OVERLAY ADA IMPROVEMENTS	\$8,900,000	FAYETTE	3	2027-2031
OLD ILL 140		REHABILITATION - PAVEMENTS				
Roadway Information						
Miles	AADT	Truck Pct	NHS			
6.19	634	8.8	N			
2.99	960	7.2	N			
0.22	1,300	6.2	N			
0.40	325	0.0	N			
ILL 185	US 40 TO 1225N Miles = 7.85	DESIGNED OVERLAY	\$7,630,000	FAYETTE	3	2027-2031
Roadway Information		REHABILITATION - PAVEMENTS				
Miles	AADT	Truck Pct	NHS			
7.85	1,096	15.5	N			
ILL 185	AT LONE GROVE BRANCH 0.5 MI N OF ST PETER	BRIDGE REPLACEMENT	\$1,110,000	FAYETTE	7	2026
		RECONSTRUCTION - BRIDGES				
		Structure Information		Str Number	AADT	Truck Pct NHS
				0260067	950	21 N

**FY 2026-2031 Rebuild Illinois  
Highway Improvement Program  
District 7  
State Highways**

Route / Street	Location	Improvements	Est. Cost	County	MYP Years	
		TAMP Category			Past	Current
ILL 185	AT LONE GROVE BRANCH 0.2 MI E OF CR 2300E	BRIDGE REPLACEMENT	\$1,010,000	FAYETTE	4	2027-2031
		RECONSTRUCTION - BRIDGES		<b>Structure Information</b> <div> <div>Str Number</div> <div>AADT</div> <div>Truck Pct</div> <div>NHS</div> </div> <div> <div>0260069</div> <div>1,200</div> <div>17</div> <div>N</div> </div>		
ILL 185	1225N TO I-57 Miles = 10.74	DESIGNED OVERLAY ADA IMPROVEMENTS	\$11,220,000	FAYETTE	6	2027-2031
		REHABILITATION - PAVEMENTS				
<b>Roadway Information</b> <div> <div>Miles</div> <div>AADT</div> <div>Truck Pct</div> <div>NHS</div> </div> <div> <div>10.74</div> <div>1,124</div> <div>20.6</div> <div>N</div> </div>						
ILL 185	I-57 TO ILL 37 IN FARINA Miles = 0.78	DESIGNED OVERLAY ADA IMPROVEMENTS	\$800,000	FAYETTE	4	2027-2031
		REHABILITATION - PAVEMENTS				
<b>Roadway Information</b> <div> <div>Miles</div> <div>AADT</div> <div>Truck Pct</div> <div>NHS</div> </div> <div> <div>0.78</div> <div>2,640</div> <div>21.9</div> <div>N</div> </div>						
ILL 242	ILL 15 TO SECTION LINE RD IN WAYNE CITY Miles = 0.27	DESIGNED OVERLAY ADA IMPROVEMENTS	\$700,000	WAYNE	3	2027-2031
		REHABILITATION - PAVEMENTS				
<b>Roadway Information</b> <div> <div>Miles</div> <div>AADT</div> <div>Truck Pct</div> <div>NHS</div> </div> <div> <div>0.27</div> <div>2,894</div> <div>10.1</div> <div>N</div> </div>						
ILL 242	AT STREAM 0.6 MI S OF ILL 15	CULVERT REPLACEMENT	\$320,000	WAYNE	6	2026
		MISCELLANEOUS IMPROVEMENTS				

**FY 2026-2031 Rebuild Illinois  
Highway Improvement Program  
District 7  
State Highways**

Route / Street		Location	Improvements	Est. Cost	County	MYP Years	
			TAMP Category			Past	Current
ILL 242	AT STREAM AT CR 500N & STREAM N OF CR 500N		CULVERT REPLACEMENT	\$660,000	WAYNE	6	2026
			MISCELLANEOUS IMPROVEMENTS				
ILL 242	0.3 MI N OF I-64 TO HAMILTON CO LINE Miles = 1.31		DESIGNED OVERLAY LIGHTING	\$2,850,000	WAYNE	3	2026
Roadway Information			REHABILITATION - PAVEMENTS				
Miles	AADT	Truck Pct	NHS				
1.31	1,550	21.4	N				
ILL 250	AT STREAM 0.2 MI E OF DAYTON LN E OF NOBLE		CULVERT REPLACEMENT	\$320,000	RICHLAND	4	2027-2031
			MISCELLANEOUS IMPROVEMENTS				
ILL 250 NOBLE RD	ILL 250: US 50 TO ILL 130 IN OLNEY & NOBLE RD: ILL 250 TO US 50 Miles = 9.79		DESIGNED OVERLAY ADA IMPROVEMENTS	\$9,390,000	RICHLAND	3	2027-2031
Roadway Information			REHABILITATION - PAVEMENTS				
Miles	AADT	Truck Pct	NHS				
6.89	2,150	4.8	N				
0.67	1,002	13.7	N				
0.74	2,809	4.8	N				
1.49	1,149	0.0	N				

**FY 2026-2031 Rebuild Illinois  
Highway Improvement Program  
District 7  
State Highways**

Route / Street	Location	Improvements	Est. Cost	County	MYP Years	
		TAMP Category			Past	Current
BROWNS LOOP	AT STREAM 0.1 MI W OF FRONT ST IN BROWNS	BRIDGE REPLACEMENT	\$2,080,000	EDWARDS	7	2026
		RECONSTRUCTION - BRIDGES	Structure Information Str Number    AADT    Truck Pct    NHS 0240006       550       8       N			
BRUCE / FINDLAY RD	AT WHITLEY CREEK 1 MI & 1.5 MI E OF ILL 32	BRIDGE REPLACEMENT	\$9,180,000	MOULTRIE	9	2027-2031
		RECONSTRUCTION - BRIDGES	Structure Information Str Number    AADT    Truck Pct    NHS 0700030       2,000       9       N 0700031       2,000       9       N			
BRUCE / FINDLAY RD	ILL 32 TO 4.3 MI E Miles = 4.30	DESIGNED OVERLAY	\$3,510,000	MOULTRIE	3	2027-2031
Roadway Information Miles    AADT    Truck Pct    NHS 4.30    1,833       9.7       N		REHABILITATION - PAVEMENTS				
DEWITT AVE	AT STREAM 0.4 MI E OF LOGAN ST IN MATTOON	CULVERT REPLACEMENT	\$420,000	COLES	6	2026
BRIDGE BUNDLING PROJECT.		MISCELLANEOUS IMPROVEMENTS				

**FY 2026-2031 Rebuild Illinois  
Highway Improvement Program  
District 7  
State Highways**

Route / Street	Location	Improvements	Est. Cost	County	MYP Years	
		TAMP Category			Past	Current
DIETERICH BLKTP	AT STREAM 0.8 MI S OF US 40 S OF MONTROSE	CULVERT REPLACEMENT	\$470,000	EFFINGHAM	4	2027-2031
		RECONSTRUCTION - BRIDGES				
		Structure Information <div><div>Str Number</div><div>AADT</div><div>Truck Pct</div><div>NHS</div></div> <div>02520192,65019N</div>				
DIETERICH BLKTP	AT STREAM 0.3 MI N OF 1500TH AVE	CULVERT REPLACEMENT	\$440,000	EFFINGHAM	2	2027-2031
		MISCELLANEOUS IMPROVEMENTS				
DIETERICH BLKTP	AT LITTLE MUDDY OVERFLOW 0.5 MI N OF LAPIS DR (CR 800N)	BRIDGE REPLACEMENT	\$3,440,000	CLAY	7	2026
		RECONSTRUCTION - BRIDGES				
		Structure Information <div><div>Str Number</div><div>AADT</div><div>Truck Pct</div><div>NHS</div></div> <div>01300171,60017N</div>				
DIETERICH BLKTP	AT LITTLE MUDDY CREEK 0.3 MI N OF LAPIS DR (CR 800N)	BRIDGE REPLACEMENT	\$3,610,000	CLAY	4	2026
		RECONSTRUCTION - BRIDGES				
		Structure Information <div><div>Str Number</div><div>AADT</div><div>Truck Pct</div><div>NHS</div></div> <div>01300181,60017N</div>				
DIETERICH BLKTP	AT LITTLE WABASH RIVER 0.7 MI S OF CR 800N N OF CLAY CITY	BRIDGE DECK OVERLAY BRIDGE JOINT REPLACE/REPAIR BRIDGE DECK REPAIRS	\$2,600,000	CLAY	7	2027-2031
		PRESERVATION - BRIDGES				

**FY 2026-2031 Rebuild Illinois  
Highway Improvement Program  
District 7  
State Highways**

Route / Street		Location	Improvements	Est. Cost	County	MYP Years		
			TAMP Category			Past	Current	
E LINCOLN HWY CR 80N		AT STREAM 0.2 MI W OF CR 1300E  BRIDGE BUNDLING PROJECT.	CULVERT REPLACEMENT  MISCELLANEOUS IMPROVEMENTS	\$420,000	COLES	4	2026	
HUTSONVILLE RD		ILL 1 TO INDIANA STATE LINE Miles = 1.64	DESIGNED OVERLAY ADA IMPROVEMENTS  REHABILITATION - PAVEMENTS	\$1,500,000	CRAWFORD	3	2027-2031	
Roadway Information								
Miles	AADT	Truck Pct	NHS					
1.64	2,772	9.8	N					
KINMUNDY RD		AT STREAM 0.5 MI E OF PHEASANT RD / CR 100E	CULVERT REPLACEMENT  RECONSTRUCTION - BRIDGES	\$400,000	CLAY	4	2027-2031	
					Structure Information			
					Str Number	AADT	Truck Pct	NHS
					0132002	500	18	N
LERNA RD LERNA SPUR JANESVILLE RD		LERNA RD: 1.5 MI S OF ILL 16 TO CUMBERLAND CO LINE; LERNA SPUR: LERNA RD TO W OF 5TH ST IN LERNA; JANESVILLE RD: LERNA RD TO E OF S JEFFERSON ST IN JANESVILLE Miles = 10.47	STANDARD OVERLAY CULVERT REPLACEMENT ADA IMPROVEMENTS  REHABILITATION - PAVEMENTS	\$9,260,000	COLES CUMBERLAND	8	2026	
Roadway Information								
Miles	AADT	Truck Pct	NHS					
3.60	2,488	6.9	N					
0.98	1,850	6.5	N					
1.03	696	0.0	N					
4.30	1,590	5.2	N					
0.44	151	0.0	N					

**FY 2026-2031 Rebuild Illinois  
Highway Improvement Program  
District 7  
State Highways**

Route / Street		Location	Improvements	Est. Cost	County	MYP Years													
			TAMP Category			Past	Current												
MADISON AVE	ILL 130 IN CHARLESTON TO ILL 16 E OF CHARLESTON Miles = 1.74		STANDARD OVERLAY BRIDGE DECK OVERLAY BRIDGE DECK REPAIRS <div>REHABILITATION - PAVEMENTS</div>	\$2,830,000	COLES	3	2026												
<div>Roadway Information</div> <table><tr><td>Miles</td><td>AADT</td><td>Truck Pct</td><td>NHS</td></tr><tr><td>1.29</td><td>1,637</td><td>19.7</td><td>N</td></tr><tr><td>0.45</td><td>1,500</td><td>23.3</td><td>N</td></tr></table>								Miles	AADT	Truck Pct	NHS	1.29	1,637	19.7	N	0.45	1,500	23.3	N
Miles	AADT	Truck Pct	NHS																
1.29	1,637	19.7	N																
0.45	1,500	23.3	N																
MAIN ST	CEDAR ST TO ILL 32 IN STEWARDSON Miles = 0.54		DESIGNED OVERLAY ADA IMPROVEMENTS <div>REHABILITATION - PAVEMENTS</div>	\$590,000	SHELBY	2	2027-2031												
<div>Roadway Information</div> <table><tr><td>Miles</td><td>AADT</td><td>Truck Pct</td><td>NHS</td></tr><tr><td>0.54</td><td>1,403</td><td>0.0</td><td>N</td></tr></table>								Miles	AADT	Truck Pct	NHS	0.54	1,403	0.0	N				
Miles	AADT	Truck Pct	NHS																
0.54	1,403	0.0	N																
MONTROSE BLKTP	AT STREAM 0.3 MI N OF EFFINGHAM CO LINE  BRIDGE BUNDLING PROJECT.		CULVERT (NEW)  <div>INITIAL CONSTRUCTION - BRIDGES</div>	\$720,000	CUMBERLAND	7	2027-2031												
<div>Structure Information</div> <table><tr><td>Str Number</td><td>AADT</td><td>Truck Pct</td><td>NHS</td></tr><tr><td>0182003</td><td>2,650</td><td>20</td><td>N</td></tr></table>								Str Number	AADT	Truck Pct	NHS	0182003	2,650	20	N				
Str Number	AADT	Truck Pct	NHS																
0182003	2,650	20	N																
OAKLAND / ASHMORE RD	AT STREAM 1.4 MI N OF ILL 16  BRIDGE BUNDLING PROJECT.		CULVERT REPLACEMENT  <div>MISCELLANEOUS IMPROVEMENTS</div>	\$420,000	COLES	6	2026												

**FY 2026-2031 Rebuild Illinois  
Highway Improvement Program  
District 7  
State Highways**

Route / Street	Location	Improvements	Est. Cost	County	MYP Years	
		TAMP Category			Past	Current
OAKLAND / ASHMORE RD	ILL 133 TO ILL 16 Miles = 8.35	DESIGNED OVERLAY ADA IMPROVEMENTS	\$7,200,000	COLES	3	2027-2031
Roadway Information		REHABILITATION - PAVEMENTS				
Miles	AADT	Truck Pct	NHS			
8.35	1,135	8.9	N			
OLD ILL 130	ILL 130 TO WHITE CO LINE Miles = 2.55	DESIGNED OVERLAY	\$1,720,000	EDWARDS	3	2027-2031
Roadway Information		REHABILITATION - PAVEMENTS				
Miles	AADT	Truck Pct	NHS			
2.55	516	4.1	N			
OLD ILL 140	AT STREAM 0.2 MI E OF CR N 475 ST E OF HAGARSTOWN	BRIDGE REPLACEMENT	\$810,000	FAYETTE	13	2026
		RECONSTRUCTION - BRIDGES				
		Structure Information		Str Number	AADT	Truck Pct NHS
				0260058	950	9 N
OLD ILL 316	AT STREAM 0.3 MI E OF CR 980E  BRIDGE BUNDLING PROJECT.	CULVERT REPLACEMENT	\$420,000	COLES	4	2026
		MISCELLANEOUS IMPROVEMENTS				
OLD ILL 316 STATE ST	AT UNION DRAINAGE DITCH 0.1 MI E OF CR 1300E	BRIDGE REPLACEMENT	\$1,720,000	COLES	2	2027-2031
		RECONSTRUCTION - BRIDGES				
		Structure Information		Str Number	AADT	Truck Pct NHS
				0150069	3,550	14 N

## State Highways

Structure Information			
Str Number	AADT	Truck Pct	NHS
0870001	1,250	9	N

**FY 2026-2031 Rebuild Illinois  
Highway Improvement Program  
District 7  
State Highways**

Route / Street	Location	Improvements	Est. Cost	County	MYP Years	
		TAMP Category			Past	Current
OLD US 51	AT STREAM 0.5 MI N OF MOWEAQUA	CULVERT REPLACEMENT	\$350,000	SHELBY	4	2026
		MISCELLANEOUS IMPROVEMENTS				
OLD US 51 BUS N MAIN ST	ILL 121 TO US 36 IN DECATUR (SB) Miles = 1.07	DESIGNED OVERLAY ADA IMPROVEMENTS	\$14,420,000	MACON	11	2026
Roadway Information		REHABILITATION - PAVEMENTS				
Miles	AADT	Truck Pct	NHS			
2.13	10,307	2.2	Y			
OLD US 51 BUS FRANKLIN ST N WATER ST	ILL 121 TO US 36 IN DECATUR (NB) Miles = 2.14	RECONSTRUCTION TRAF SIGNAL MODERNIZATION ADA IMPROVEMENTS	\$10,000,000	MACON	1	2027-2031
Roadway Information		RECONSTRUCTION - PAVEMENTS				
Miles	AADT	Truck Pct	NHS			
2.14	10,925	2.8	Y			
SAILOR SPRINGS RD	CR 1150 (SAILOR SPRINGS RD) TO CR 1850 (DIETERICH BLKTP) Miles = 1.73	DESIGNED OVERLAY	\$1,170,000	CLAY	3	2027-2031
Roadway Information		REHABILITATION - PAVEMENTS				
Miles	AADT	Truck Pct	NHS			
1.73	82	0.0	N			
ST FRANCISVILLE SPUR	W OF HAYES RD (1350E) IN ST FRANCISVILLE TO WABASH RIVER Miles = 0.90	STANDARD OVERLAY ADA IMPROVEMENTS	\$660,000	LAWRENCE	2	2027-2031
Roadway Information		REHABILITATION - PAVEMENTS				
Miles	AADT	Truck Pct	NHS			
0.90	589	8.2	N			

**FY 2026-2031 Rebuild Illinois  
Highway Improvement Program  
District 7  
State Highways**

Route / Street	Location	Improvements	Est. Cost	County	MYP Years	
		TAMP Category			Past	Current
STE MARIE SPUR	ILL 130 TO MAIN ST IN STE MARIE Miles = 4.96	DESIGNED OVERLAY ADA IMPROVEMENTS	\$5,040,000	JASPER	4	2027-2031
<b>Roadway Information</b>		REHABILITATION - PAVEMENTS				
<u>Miles</u>	<u>AADT</u>	<u>Truck Pct</u>	<u>NHS</u>			
4.96	917	11.6	N			
TRIMBLE RD	1150TH AVE (HIGHLAND AVE) TO BROWN ST IN ROBINSON	NEW SHOULDERS SAFETY IMPROVEMENTS	\$384,000	CRAWFORD	1	2027-2031
		SAFETY				
TRIMBLE RD	1150TH AVE (HIGHLAND AVE) TO LOCUST ST IN ROBINSON Miles = 1.39	DESIGNED OVERLAY ADA IMPROVEMENTS	\$1,480,000	CRAWFORD	3	2027-2031
<b>Roadway Information</b>		REHABILITATION - PAVEMENTS				
<u>Miles</u>	<u>AADT</u>	<u>Truck Pct</u>	<u>NHS</u>			
1.39	3,573	6.6	N			
US 50 FR	AT STREAM 0.2 MI E OF STE MARIE RD	CULVERT REPLACEMENT	\$290,000	RICHLAND	4	2027-2031
		MISCELLANEOUS IMPROVEMENTS				
VARIOUS	PIER PROTECTION AT VARIOUS LOCATIONS	IMPACT ATTENUATORS GUARDRAIL SAFETY IMPROVEMENTS	\$1,000,000	FAYETTE LAWRENCE MACON	2	2027-2031
		SAFETY				

**FY 2026-2031 Rebuild Illinois  
Highway Improvement Program  
District 7  
State Highways**

Route / Street	Location	Improvements	Est. Cost	County	MYP Years	
		TAMP Category			Past	Current
VARIOUS	PIER PROTECTION AT VARIOUS LOCATIONS	IMPACT ATTENUATORS GUARDRAIL SAFETY IMPROVEMENTS SAFETY	\$750,000	FAYETTE LAWRENCE MACON	2	2027-2031
VARIOUS	ON-CALL ENGINEERING	P.E. (PHASE I) P.E. (PHASE II) PRELIMINARY ENGINEERING P.E. (CONSULTANT TSL) P.E. (CONSULTANT PLANS) MISCELLANEOUS IMPROVEMENTS	\$10,000,000	DISTRICT-WIDE	11	2026
VARIOUS	ON-CALL ENGINEERING	P.E. (PHASE I) P.E. (PHASE II) PRELIMINARY ENGINEERING P.E. (CONSULTANT TSL) P.E. (CONSULTANT PLANS) MISCELLANEOUS IMPROVEMENTS	\$15,000,000	DISTRICT-WIDE	5	2027-2031
VARIOUS	ON-CALL ENGINEERING	CONSTRUCTION ENGINEERING MISCELLANEOUS IMPROVEMENTS	\$9,000,000	DISTRICT-WIDE	6	2027-2031
VARIOUS	ON-CALL ENGINEERING	CONSTRUCTION ENGINEERING MISCELLANEOUS IMPROVEMENTS	\$1,000,000	DISTRICT-WIDE	4	2026
	BRIDGE BUNDLING PROJECT.	MISCELLANEOUS IMPROVEMENTS				

**FY 2026-2031 Rebuild Illinois  
Highway Improvement Program  
District 7  
State Highways**

Route / Street	Location	Improvements	Est. Cost	County	MYP Years	
		TAMP Category			Past	Current
VARIOUS	PAVEMENT PRESERVATION	MISCELLANEOUS PROJECTS MICROSURFACING 1 PASS	\$33,220,000	DISTRICT-WIDE	4	2027-2031
		PRESERVATION - PAVEMENTS				
VARIOUS	STRUCTURE PRESERVATION	MISCELLANEOUS	\$28,130,000	DISTRICT-WIDE	4	2027-2031
		PRESERVATION - BRIDGES				
VARIOUS	HWY SAFETY IMPROVEMENT PROGRAM PROJECTS	SAFETY IMPROVEMENTS	\$2,039,000	DISTRICT-WIDE	6	2026
		SAFETY				
VARIOUS	HWY SAFETY IMPROVEMENT PROGRAM PROJECTS	SAFETY IMPROVEMENTS	\$7,745,000	DISTRICT-WIDE	5	2027-2031
		SAFETY				
VARIOUS	BRIDGE DECK SEALING	BRIDGE DECK SEALING	\$350,000	EFFINGHAM FAYETTE	6	2026
		PRESERVATION - BRIDGES				
VARIOUS	BRIDGE DECK SEALING	BRIDGE DECK SEALING	\$1,400,000	DISTRICT-WIDE	4	2027-2031
		PRESERVATION - BRIDGES				

**FY 2026-2031 Rebuild Illinois  
Highway Improvement Program  
District 7  
State Highways**

Route / Street	Location	Improvements	Est. Cost	County	MYP Years	
		TAMP Category			Past	Current
VARIOUS	BRIDGE DECK SEALING	BRIDGE DECK SEALING	\$350,000	CLARK CLAY COLES CRAWFORD CUMBERLAND JASPER RICHLAND	5	2027-2031
		PRESERVATION - BRIDGES				
VARIOUS	TREE MITIGATION	MISCELLANEOUS	\$50,000	DISTRICT-WIDE	3	2026
		MISCELLANEOUS IMPROVEMENTS				
VARIOUS	TREE MITIGATION	MISCELLANEOUS	\$250,000	DISTRICT-WIDE	3	2027-2031
		MISCELLANEOUS IMPROVEMENTS				
VARIOUS	DISTRICT MISCELLANEOUS	MISCELLANEOUS PROJECTS	\$500,000	DISTRICT-WIDE	6	2026
		MISCELLANEOUS IMPROVEMENTS				
VARIOUS	DISTRICT MISCELLANEOUS	MISCELLANEOUS PROJECTS	\$2,340,000	DISTRICT-WIDE	5	2027-2031
		MISCELLANEOUS IMPROVEMENTS				

**FY 2026-2031 Rebuild Illinois  
Highway Improvement Program  
District 7  
State Highways**

Route / Street	Location	Improvements	Est. Cost	County	MYP Years	
		TAMP Category			Past	Current
VARIOUS	MISCELLANEOUS UTILITY ADJUSTMENTS	UTILITY ADJUSTMENT	\$500,000	DISTRICT-WIDE	6	2026
		MISCELLANEOUS IMPROVEMENTS				
VARIOUS	MISCELLANEOUS UTILITY ADJUSTMENTS	UTILITY ADJUSTMENT	\$2,000,000	DISTRICT-WIDE	5	2027-2031
		MISCELLANEOUS IMPROVEMENTS				
VARIOUS	MISCELLANEOUS RAILROAD FLAGGERS	RR FLAGGER	\$500,000	DISTRICT-WIDE	6	2026
		MISCELLANEOUS IMPROVEMENTS				
VARIOUS	MISCELLANEOUS RAILROAD FLAGGERS	RR FLAGGER	\$1,500,000	DISTRICT-WIDE	5	2027-2031
		MISCELLANEOUS IMPROVEMENTS				
VARIOUS	MISCELLANEOUS LAND ACQUISITION	LAND ACQUISITION	\$400,000	DISTRICT-WIDE	6	2026
		MISCELLANEOUS IMPROVEMENTS				
VARIOUS	MISCELLANEOUS LAND ACQUISITION	LAND ACQUISITION	\$2,000,000	DISTRICT-WIDE	5	2027-2031
		MISCELLANEOUS IMPROVEMENTS				

**FY 2026-2031 Rebuild Illinois  
Highway Improvement Program  
District 7  
State Highways**

Route / Street	Location	Improvements	Est. Cost	County	MYP Years	
		TAMP Category			Past	Current
WATER ST	MACON CO LINE TO ILL 121 IN DALTON CITY Miles = 1.29	DESIGNED OVERLAY ADA IMPROVEMENTS	\$1,130,000	MOULTRIE	3	2027-2031
<b>Roadway Information</b>		REHABILITATION - PAVEMENTS				
<u>Miles</u>	<u>AADT</u>	<u>Truck Pct</u>	<u>NHS</u>			
1.29	344	0.0	N			
WEST SALEM RD	ILL 130 TO MAIN ST IN WEST SALEM Miles = 2.85	DESIGNED OVERLAY ADA IMPROVEMENTS	\$2,350,000	EDWARDS	3	2027-2031
<b>Roadway Information</b>		REHABILITATION - PAVEMENTS				
<u>Miles</u>	<u>AADT</u>	<u>Truck Pct</u>	<u>NHS</u>			
2.06	2,057	6.3	N			
0.79	1,326	0.0	N			

**DISTRICT 7**

**FY 2026-2029**

**PROPOSED LOCAL PROJECTS**

**FY 2026-2029 Rebuild Illinois  
Highway Improvement Program  
District 7  
Local Highways**

Route / Street	Location	Improvements	Est. Cost	County	MYP Years	
		TAMP Category			Past	Current
1050 E RD	AT DRAINAGE DITCH 2 MI SE OF BONE GAP	BRIDGE REPLACEMENT	\$135,000	EDWARDS	12	2027-2031
		RECONSTRUCTION - BRIDGES				
1100 E RD	AT MUD CREEK 1.6 MI W OF HENTON	BRIDGE REPLACEMENT	\$600,000	SHELBY	6	2027-2031
		RECONSTRUCTION - BRIDGES				
1100 E RD	CLAY CO LINE TO 1800 N RD Miles = 6.09	STANDARD OVERLAY	\$1,430,000	WAYNE	11	2027-2031
		REHABILITATION - PAVEMENTS				
1100 E RD	CLAY CO LINE TO 1800 N RD	CONSTRUCTION ENGINEERING	\$64,000	WAYNE	10	2027-2031
		REHABILITATION - PAVEMENTS				
1100 E RD	AT BEAR CREEK 4 MI NW OF RINARD	BRIDGE REPLACEMENT	\$650,000	WAYNE	6	2027-2031
		RECONSTRUCTION - BRIDGES				
1100 E RD	AT BEAR CREEK 4 MI NW OF RINARD	CONSTRUCTION ENGINEERING	\$35,000	WAYNE	6	2027-2031
		RECONSTRUCTION - BRIDGES				

**FY 2026-2029 Rebuild Illinois  
Highway Improvement Program  
District 7  
Local Highways**

Route / Street	Location	Improvements	Est. Cost	County	MYP Years	
		TAMP Category			Past	Current
1120 N RD	AT VILLAGE CREEK 4 MI NE OF GOLDEN GATE	BRIDGE REPLACEMENT	\$400,000	WAYNE	2	2027-2031
		RECONSTRUCTION - BRIDGES				
1200 E RD	3.5 MI N OF TOLEDO NCL TO TOLEDO NCL Miles = 3.50	RECONSTRUCTION	\$1,360,000	CUMBERLAND	6	2026
		RECONSTRUCTION - PAVEMENTS				
1200 E RD	3.5 MI N OF TOLEDO NCL TO TOLEDO NCL	CONSTRUCTION ENGINEERING	\$10,000	CUMBERLAND	1	2026
		RECONSTRUCTION - PAVEMENTS				
1550 E RD	0.4 MI E OF 1300 E RD TO 0.6 MI E OF 1300 E RD Miles = 0.19	RECONSTRUCTION	\$400,000	MOULTRIE	3	2026
		RECONSTRUCTION - PAVEMENTS				
1600 N RD	AT TWO MILE BRANCH 2 MI N OF SULLIVAN	BRIDGE REPLACEMENT	\$400,000	MOULTRIE	2	2027-2031
		RECONSTRUCTION - BRIDGES				
1600 N RD	AT THE SLOUGH 4 MI SE OF CHAUNCEY	BRIDGE REPLACEMENT	\$700,000	LAWRENCE	6	2027-2031
		RECONSTRUCTION - BRIDGES				

**FY 2026-2029 Rebuild Illinois  
Highway Improvement Program  
District 7  
Local Highways**

Route / Street	Location	Improvements	Est. Cost	County	MYP Years	
		TAMP Category			Past	Current
1600 N RD	AT THE SLOUGH 4 MI SE OF CHAUNCEY	CONSTRUCTION ENGINEERING	\$32,000	LAWRENCE	6	2027-2031
		RECONSTRUCTION - BRIDGES				
1900 E RD	AT RICHLAND CREEK 3 MI SE OF COWDEN	BRIDGE REPLACEMENT	\$1,400,000	SHELBY	1	2027-2031
		RECONSTRUCTION - BRIDGES				
1900 N RD	AT BRUSHY FORK 1 MI NW OF BIRDS	BRIDGE REPLACEMENT	\$750,000	LAWRENCE CRAWFORD	3	2027-2031
		RECONSTRUCTION - BRIDGES				
200 N RD	AT STINKING CREEK 4.5 MI NW OF GRAYVILLE	BRIDGE REPLACEMENT	\$450,000	EDWARDS	1	2027-2031
		RECONSTRUCTION - BRIDGES				
2300 N RD	AT JONATHAN CREEK 3.5 MI NE OF LOVINGTON	BRIDGE REPLACEMENT	\$400,000	MOULTRIE	4	2027-2031
		RECONSTRUCTION - BRIDGES				
250 N RD	AT POND CREEK 4.5 MI S OF GOLDEN GATE	BRIDGE REPLACEMENT	\$400,000	WAYNE	3	2026
		RECONSTRUCTION - BRIDGES				

**FY 2026-2029 Rebuild Illinois  
Highway Improvement Program  
District 7  
Local Highways**

Route / Street	Location	Improvements	Est. Cost	County	MYP Years	
		TAMP Category			Past	Current
270 N RD	AT RACCOON CREEK 6 MI S OF BRIDGEPORT	BRIDGE REPLACEMENT	\$750,000	LAWRENCE	3	2027-2031
		RECONSTRUCTION - BRIDGES				
2800 E RD	AT NEWTON BRANCH 2 MI E OF MT ERIE	BRIDGE REPLACEMENT	\$500,000	WAYNE	8	2027-2031
		RECONSTRUCTION - BRIDGES				
330 N RD	AT W BRANCH HURRICANE CREEK 1 MI N OF HUTTON	BRIDGE REPLACEMENT	\$700,000	COLES	1	2027-2031
		RECONSTRUCTION - BRIDGES				
400 E RD	WABASH 17 AVE TO N 1300 BLVD Miles = 4.54	STANDARD OVERLAY	\$1,354,000	WABASH	13	2027-2031
		REHABILITATION - PAVEMENTS				
400TH RD 420TH ST	400TH RD: ILL 49 TO 420TH ST; 420TH ST: 400TH RD TO CRAWFORD CO LINE	GUARDRAIL	\$128,000	CLARK	1	2026
		MISCELLANEOUS IMPROVEMENTS				
700 E RD	OVER B&O RR 0.5 MI W OF BRIDGEPORT	BRIDGE REPLACEMENT	\$2,000,000	LAWRENCE	7	2027-2031
		ILLINOIS SPECIAL BRIDGE PROGRAM LOCAL PROJECT; CONTINGENT UPON JOINT FUNDING AGREEMENT BETWEEN IDOT, ICC, RAILROAD AND LOCAL AGENCY.				
		RECONSTRUCTION - BRIDGES				

**FY 2026-2029 Rebuild Illinois  
Highway Improvement Program  
District 7  
Local Highways**

Route / Street	Location	Improvements	Est. Cost	County	MYP Years	
		TAMP Category			Past	Current
700 E RD	OVER B&O RR 0.5 MI W OF BRIDGEPORT	CONSTRUCTION ENGINEERING	\$140,000	LAWRENCE	7	2027-2031
ILLINOIS SPECIAL BRIDGE PROGRAM LOCAL PROJECT; CONTINGENT UPON JOINT FUNDING AGREEMENT BETWEEN IDOT, ICC, RAILROAD AND LOCAL AGENCY.						
RECONSTRUCTION - BRIDGES						
900 N RD	AT DRAKE CREEK BRANCH 5 MI E OF STRASBURG	BRIDGE REPLACEMENT	\$500,000	SHELBY	1	2027-2031
RECONSTRUCTION - BRIDGES						
BARNETT AVE	HICKORY POINT DR TO KOESTER DR IN FORSYTH Miles = 0.14	DESIGNED OVERLAY	\$750,000	MACON	1	2026
REHABILITATION - PAVEMENTS						
BARNETT AVE	HICKORY POINT DR TO KOESTER DR IN FORSYTH	CONSTRUCTION ENGINEERING	\$136,000	MACON	1	2026
REHABILITATION - PAVEMENTS						
BETHANY / FINDLAY RD	MOULTRIE CO LINE TO FINDLAY NCL Miles = 3.53	STANDARD OVERLAY	\$3,000,000	SHELBY	8	2027-2031
REHABILITATION - PAVEMENTS						
BIRDS LN	200 E RD TO 780 E RD Miles = 5.74	STANDARD OVERLAY	\$2,125,000	LAWRENCE	4	2026
REHABILITATION - PAVEMENTS						

**FY 2026-2029 Rebuild Illinois  
Highway Improvement Program  
District 7  
Local Highways**

Route / Street	Location	Improvements	Est. Cost	County	MYP Years	
		TAMP Category			Past	Current
BIRDS LN	AT BRUSHY FORK SYSTEM AT BIRDS ECL	BRIDGE REPLACEMENT	\$600,000	LAWRENCE	4	2026
		RECONSTRUCTION - BRIDGES				
BIRDS LN	AT BRUSHY FORK SYSTEM AT BIRDS ECL	CONSTRUCTION ENGINEERING	\$40,000	LAWRENCE	2	2026
		RECONSTRUCTION - BRIDGES				
BIRDS LN	ILL 1 TO 1400 E RD Miles = 1.80	STANDARD OVERLAY	\$1,000,000	LAWRENCE	2	2027-2031
		REHABILITATION - PAVEMENTS				
BRIDGEPORT RD	1250 N RD (TR 129) TO US 50 Miles = 1.51	STANDARD OVERLAY	\$1,000,000	LAWRENCE	1	2027-2031
		REHABILITATION - PAVEMENTS				
BROADWAY ST	AT FLAT BRANCH AT SCL OF HUMBOLDT	BRIDGE REPLACEMENT	\$700,000	COLES	1	2026
		RECONSTRUCTION - BRIDGES				
CH 1 E 2600 AVE	MONTGOMERY CO LINE TO US 51 Miles = 8.72	DESIGNED OVERLAY	\$2,500,000	FAYETTE	3	2027-2031
		REHABILITATION - PAVEMENTS				

**FY 2026-2029 Rebuild Illinois  
Highway Improvement Program  
District 7  
Local Highways**

Route / Street	Location	Improvements	Est. Cost	County	MYP Years	
		TAMP Category			Past	Current
CH 1 E 2600 AVE	MONTGOMERY CO LINE TO US 51	CONSTRUCTION ENGINEERING	\$100,000	FAYETTE	3	2027-2031
		REHABILITATION - PAVEMENTS				
CH 1 E 2600 AVE	AT N 50TH ST 1.5 MI W OF BINGHAM	INTERSECTION RECONSTN	\$400,000	FAYETTE	1	2026
		RECONSTRUCTION - PAVEMENTS				
CH 1 E 2600 AVE	AT N 50TH ST 1.5 MI W OF BINGHAM	CONSTRUCTION ENGINEERING	\$60,000	FAYETTE	1	2026
		RECONSTRUCTION - PAVEMENTS				
CH 1 E 2600 AVE	VARIOUS CULVERTS FROM MONTGOMERY CO LINE TO US 51	CULVERT REPLACEMENT	\$800,000	FAYETTE	1	2027-2031
		MISCELLANEOUS IMPROVEMENTS				
CH 1 E 2600 AVE VARIOUS	VARIOUS CULVERTS FROM MONTGOMERY CO LINE TO US 51	CONSTRUCTION ENGINEERING	\$80,000	FAYETTE	1	2027-2031
		MISCELLANEOUS IMPROVEMENTS				
CH 1 FRIENDSVILLE AVE	CH 11 TO N 1950 BLVD Miles = 2.52	STANDARD OVERLAY	\$1,350,000	WABASH	2	2027-2031
		REHABILITATION - PAVEMENTS				

**FY 2026-2029 Rebuild Illinois  
Highway Improvement Program  
District 7  
Local Highways**

Route / Street	Location	Improvements	Est. Cost	County	MYP Years	
		TAMP Category			Past	Current
CH 1 FRIENDSVILLE AVE	N 1950 BLVD TO MT CARMEL NCL Miles = 5.47	STANDARD OVERLAY	\$2,275,000	WABASH	4	2027-2031
		REHABILITATION - PAVEMENTS				
CH 2	AT ELM RIVER 0.2 MI E OF CH 1	BRIDGE REPLACEMENT	\$3,505,000	WAYNE	1	2027-2031
	ILLINOIS SPECIAL BRIDGE PROGRAM LOCAL PROJECT; CONTINGENT UPON LOCAL AGENCY PROVIDING MATCHING FUNDS.					
		RECONSTRUCTION - BRIDGES				
CH 2	AT ELM RIVER 0.2 MI E OF CH 1	CONSTRUCTION ENGINEERING	\$288,000	WAYNE	1	2027-2031
	ILLINOIS SPECIAL BRIDGE PROGRAM LOCAL PROJECT; CONTINGENT UPON LOCAL AGENCY PROVIDING MATCHING FUNDS.					
		RECONSTRUCTION - BRIDGES				
CH 3 N 600 ST	AT LITTLE CREEK 1 MI S OF STOY	BRIDGE REPLACEMENT	\$750,000	CRAWFORD	3	2026
		RECONSTRUCTION - BRIDGES				
CH 5 N 1200 E RD	AT MUDDY CREEK 1.3 MI S OF JEWETT	P.E. (PHASE II)	\$450,000	CUMBERLAND	2	2027-2031
	ILLINOIS SPECIAL BRIDGE PROGRAM LOCAL PROJECT; CONTINGENT UPON LOCAL AGENCY PROVIDING MATCHING FUNDS.					
		RECONSTRUCTION - BRIDGES				

**FY 2026-2029 Rebuild Illinois  
Highway Improvement Program  
District 7  
Local Highways**

Route / Street	Location	Improvements	Est. Cost	County	MYP Years	
		TAMP Category			Past	Current
CH 5 N 1200 E RD	AT MUDDY CREEK 1.3 MI S OF JEWETT	BRIDGE REPLACEMENT	\$5,000,000	CUMBERLAND	1	2027-2031
ILLINOIS SPECIAL BRIDGE PROGRAM LOCAL PROJECT; CONTINGENT UPON LOCAL AGENCY PROVIDING MATCHING FUNDS.						
RECONSTRUCTION - BRIDGES						
CH 5 N 1200 E RD	AT MUDDY CREEK 1.3 MI S OF JEWETT	CONSTRUCTION ENGINEERING	\$400,000	CUMBERLAND	1	2027-2031
ILLINOIS SPECIAL BRIDGE PROGRAM LOCAL PROJECT; CONTINGENT UPON LOCAL AGENCY PROVIDING MATCHING FUNDS.						
RECONSTRUCTION - BRIDGES						
CH 6 N 700 ST	ANNAPOLIS RD TO N 800TH ST (CH 13) Miles = 4.81	STANDARD OVERLAY	\$1,400,000	CRAWFORD	7	2027-2031
REHABILITATION - PAVEMENTS						
CH 6 LANCASTER RD	SUMNER SCL TO 800 N RD Miles = 1.54	STANDARD OVERLAY	\$800,000	LAWRENCE	3	2027-2031
REHABILITATION - PAVEMENTS						
CH 6 LANCASTER RD	AT LITTLE BONPAS CREEK 4 MI S OF SUMNER	BRIDGE REPLACEMENT	\$850,000	LAWRENCE	1	2027-2031
RECONSTRUCTION - BRIDGES						

**FY 2026-2029 Rebuild Illinois  
Highway Improvement Program  
District 7  
Local Highways**

Route / Street	Location	Improvements	Est. Cost	County	MYP Years	
		TAMP Category			Past	Current
CH 6 LANCASTER RD	AT LITTLE BONPAS CREEK 4.1 MI S OF SUMNER	BRIDGE REPLACEMENT	\$850,000	LAWRENCE	1	2027-2031
		RECONSTRUCTION - BRIDGES				
CH 8 1500 E RD	US 36 TO 2500 N RD Miles = 1.61	RECONSTRUCTION	\$1,300,000	MOULTRIE	4	2026
		RECONSTRUCTION - PAVEMENTS				
CH 8 1825 N RD	1326 E RD TO JOB DR IN BIBLE GROVE	LAND ACQUISITION	\$10,000	CLAY	2	2027-2031
		RECONSTRUCTION - PAVEMENTS				
CH 8 1825 N RD	1326 E RD TO JOB DR IN BIBLE GROVE Miles = 0.39	RECONSTRUCTION	\$900,000	CLAY	2	2027-2031
		RECONSTRUCTION - PAVEMENTS				
CH 8 1825 N RD	1326 E RD TO JOB DR IN BIBLE GROVE	CONSTRUCTION ENGINEERING	\$125,000	CLAY	2	2027-2031
		RECONSTRUCTION - PAVEMENTS				
CH 8 1825 N RD	AT LITTLE MUDDY CREEK E OF 1350 E RD IN BIBLE GROVE	BRIDGE REPLACEMENT	\$600,000	CLAY	2	2027-2031
		RECONSTRUCTION - BRIDGES				

**FY 2026-2029 Rebuild Illinois  
Highway Improvement Program  
District 7  
Local Highways**

Route / Street	Location	Improvements	Est. Cost	County	MYP Years	
		TAMP Category			Past	Current
CH 8 CH 24 CH 11 CH 9 N 500TH ST E 300TH AVE N 1900TH ST	N 500TH ST (CH 8 / 24): ILL 33 TO 0.6 MI S OF E 700TH AVE; E 300TH AVE (CH 11): N 700TH ST TO N 1100TH ST; N 1900TH ST (CH 9): W MAIN ST IN WILLOW HILL TO RICHLAND CO LINE Miles = 20.47	CHIP SEAL-A1	\$460,000	JASPER	2	2027-2031
		PRESERVATION - PAVEMENTS				
CH 11 E 300 AVE	AT E BRANCH BRUSHY CREEK 1.8 MI E OF FLAT ROCK	BRIDGE REPLACEMENT	\$900,000	CRAWFORD	2	2027-2031
		RECONSTRUCTION - BRIDGES				
CH 12 CO LINE RD N 000 E RD	ILL 133 TO CH 11 Miles = 2.02	STANDARD OVERLAY	\$1,150,000	MOULTRIE DOUGLAS	5	2027-2031
		REHABILITATION - PAVEMENTS				
CH 13 HARRISON ST	ILL 130 TO ILL 49 Miles = 6.27	RECONSTRUCTION	\$1,223,000	JASPER	13	2027-2031
		RECONSTRUCTION - PAVEMENTS				
CH 13 MT ERIE RD	WAYNE CO LINE TO ILL 130 Miles = 4.95	STANDARD OVERLAY	\$2,600,000	EDWARDS	4	2026
		REHABILITATION - PAVEMENTS				

**FY 2026-2029 Rebuild Illinois  
Highway Improvement Program  
District 7  
Local Highways**

Route / Street	Location	Improvements	Est. Cost	County	MYP Years	
		TAMP Category			Past	Current
CH 16 1600 N RD	AT BIG MUDDY CREEK 1.2 MI W OF INGRAHAM	BRIDGE REPLACEMENT	\$750,000	CLAY	2	2027-2031
		RECONSTRUCTION - BRIDGES				
CH 16 1600 N RD	AT BIG MUDDY CREEK 1.2 MI W OF INGRAHAM	CONSTRUCTION ENGINEERING	\$60,000	CLAY	2	2027-2031
		RECONSTRUCTION - BRIDGES				
CH 18 1000 N RD	1150 E RD TO ILL 130 Miles = 4.26	STANDARD OVERLAY	\$1,800,000	COLES	1	2027-2031
		REHABILITATION - PAVEMENTS				
CH 18 N 100 RD	COLES CO LINE TO NEOGA NCL Miles = 3.19	RECONSTRUCTION	\$1,250,000	CUMBERLAND	1	2027-2031
		RECONSTRUCTION - PAVEMENTS				
CH 18 N 100 RD	COLES CO LINE TO NEOGA NCL	CONSTRUCTION ENGINEERING	\$10,000	CUMBERLAND	1	2027-2031
		RECONSTRUCTION - PAVEMENTS				
CH 21 N KENNEY RD	AT WILLOW BRANCH 3.9 MI SW OF WARRENSBURG	BRIDGE REPLACEMENT	\$710,000	MACON	1	2027-2031
		RECONSTRUCTION - BRIDGES				

**FY 2026-2029 Rebuild Illinois  
Highway Improvement Program  
District 7  
Local Highways**

Route / Street	Location	Improvements	Est. Cost	County	MYP Years	
		TAMP Category			Past	Current
CH 21 E 875 RD	1550TH RD TO N 1775TH RD Miles = 2.62	DESIGNED OVERLAY	\$1,500,000	EFFINGHAM	2	2026
		REHABILITATION - PAVEMENTS				
CH 22 CH 21 CH 4 CH 10 N 600TH ST N 400TH ST N 1100TH ST E 100TH AVE	N 600TH ST (CH 22): CUMBERLAND CO LINE TO E 1800TH AVE; N 400TH ST (CH 21): E 1800TH AVE TO ILL 33; N 1100TH ST (CH 4): NEWTON SCL TO E 100TH AVE; E 100TH AVE (CH 10): N 1100TH ST TO ILL 130 Miles = 21.25	CHIP SEAL-A2	\$450,000	JASPER CUMBERLAND	4	2026
		PRESERVATION - PAVEMENTS				
CH 23 E 900 AVE	1.3 MI E OF N CARLYLE RD TO 0.4 MI W OF N 750 ST Miles = 1.72	RECONSTRUCTION	\$1,200,000	FAYETTE	3	2027-2031
		RECONSTRUCTION - PAVEMENTS				
CH 23 E 900 AVE	1.3 MI E OF N CARLYLE RD TO 0.4 MI W OF N 750 ST	CONSTRUCTION ENGINEERING	\$60,000	FAYETTE	3	2027-2031
		RECONSTRUCTION - PAVEMENTS				
CH 25 ARGENTA RD	AT CALEB RD	CULVERT (NEW)	\$2,250,000	MACON	2	2027-2031
		INITIAL CONSTRUCTION - BRIDGES				

**FY 2026-2029 Rebuild Illinois  
Highway Improvement Program  
District 7  
Local Highways**

Route / Street	Location	Improvements	Est. Cost	County	MYP Years	
		TAMP Category			Past	Current
CH 26 E 100 ST	CLARK CO LINE TO E 2000TH AVE (CH 2) Miles = 2.22	STANDARD OVERLAY	\$1,000,000	CRAWFORD	6	2027-2031
		REHABILITATION - PAVEMENTS				
CH 30 ELWIN RD	US 51 TO S BALTIMORE AVE Miles = 4.69	STANDARD OVERLAY	\$2,500,000	MACON	4	2027-2031
		REHABILITATION - PAVEMENTS				
CH 30 MAIN ST	AT FINLEY CREEK 0.1 MI E OF WESTLAND DR IN MT ZION	BRIDGE REPLACEMENT	\$600,000	MACON	14	2027-2031
		RECONSTRUCTION - BRIDGES				
CH 32 ANDREWS ST	AT FINLEY CREEK 5 MI E OF MACON	BRIDGE REPLACEMENT	\$540,000	MACON	1	2027-2031
		RECONSTRUCTION - BRIDGES				
CH 49 WALMSLEY RD	AT SAND CREEK 2.7 MI W OF MT ZION	BRIDGE REPLACEMENT	\$900,000	MACON	5	2027-2031
		RECONSTRUCTION - BRIDGES				
COAL SHAFT BRIDGE RD	AT LAKE SHELBYVILLE 2 MI S OF KIRKSVILLE	BRIDGE JOINT REPLACE/REPAIR	\$200,000	MOULTRIE	3	2026
		PRESERVATION - BRIDGES				

**FY 2026-2029 Rebuild Illinois  
Highway Improvement Program  
District 7  
Local Highways**

Route / Street	Location	Improvements	Est. Cost	County	MYP Years	
		TAMP Category			Past	Current
COLLEGE DR	PARK RD TO 13TH ST IN MT CARMEL Miles = 0.84	STANDARD OVERLAY	\$460,000	WABASH	1	2027-2031
		REHABILITATION - PAVEMENTS				
DRUMMER RD	AT LAKE FORK 6 MI N OF WARRENSBURG	BRIDGE REPLACEMENT	\$750,000	MACON	6	2026
		RECONSTRUCTION - BRIDGES				
E 1150 AVE	0.1 MI W OF ROBINSON RD TO 0.1 MI E OF ROBINSON RD Miles = 0.12	RECONSTRUCTION	\$900,000	CRAWFORD	2	2026
		RECONSTRUCTION - PAVEMENTS				
E 1320 N RD	AT DRAINAGE DITCH 3 MI E OF GEFF	BRIDGE REPLACEMENT	\$500,000	WAYNE	12	2027-2031
		RECONSTRUCTION - BRIDGES				
E 2125 AVE	AT WILLOW CREEK 3 MI NE OF BELLAIR	BRIDGE (NEW)	\$750,000	CRAWFORD	4	2027-2031
		INITIAL CONSTRUCTION - BRIDGES				
E 2800 AVE	US 51 TO N 1400 ST Miles = 6.24	DESIGNED OVERLAY	\$4,000,000	FAYETTE	4	2027-2031
		REHABILITATION - PAVEMENTS				

**FY 2026-2029 Rebuild Illinois  
Highway Improvement Program  
District 7  
Local Highways**

Route / Street	Location	Improvements	Est. Cost	County	MYP Years	
		TAMP Category			Past	Current
E 2800 AVE	US 51 TO N 1400 ST	CONSTRUCTION ENGINEERING	\$150,000	FAYETTE	4	2027-2031
		REHABILITATION - PAVEMENTS				
E 400 N RD	SHELBY CO LINE TO 2.6 MI E Miles = 2.60	DESIGNED OVERLAY	\$750,000	CUMBERLAND	1	2026
		REHABILITATION - PAVEMENTS				
E 400 N RD	SHELBY CO LINE TO 2.6 MI E	CONSTRUCTION ENGINEERING	\$10,000	CUMBERLAND	1	2026
		REHABILITATION - PAVEMENTS				
E 675 N RD	AT RICHLAND CREEK 5 MI SW OF STRASBURG	BRIDGE REPLACEMENT	\$1,900,000	SHELBY	4	2027-2031
		RECONSTRUCTION - BRIDGES				
E 700 RD	AT STREAM 4 MI S OF LANCASTER	BRIDGE REPLACEMENT	\$440,000	WABASH	4	2027-2031
		RECONSTRUCTION - BRIDGES				
EBENEZER LN	AT E FORK BONPAS CREEK 4.5 MI E OF CALHOUN	BRIDGE REPLACEMENT	\$550,000	RICHLAND	7	2027-2031
		RECONSTRUCTION - BRIDGES				

**FY 2026-2029 Rebuild Illinois  
Highway Improvement Program  
District 7  
Local Highways**

Route / Street	Location	Improvements	Est. Cost	County	MYP Years	
		TAMP Category			Past	Current
FINDLAY- ASSUMPTION RD	N 1000 E RD (CH 16) TO ILL 128 Miles = 7.99	CAPE SEAL	\$1,750,000	SHELBY	1	2027-2031
		PRESERVATION - PAVEMENTS				
FIREHOUSE RD 1300 RD	AT LONG CREEK 0.1 MI N OF WALKER RD IN LONG CREEK	BRIDGE REPLACEMENT	\$850,000	MACON	2	2027-2031
		RECONSTRUCTION - BRIDGES				
GARFIELD AVE	AT ILL 121 1.5 MI E OF US 51 IN DECATUR	BRIDGE SUPERSTRUCTURE REPLACE	\$3,900,000	MACON	1	2027-2031
		REHABILITATION - BRIDGES				
GLASGOW RD	AT SOUTH FORK CREEK 3 MI N OF WARRENSBURG	BRIDGE REPLACEMENT	\$680,000	MACON	1	2027-2031
		RECONSTRUCTION - BRIDGES				
HADLEY RD	AT SHIRLEY CREEK 1 MI W OF SUMNER	BRIDGE REPLACEMENT	\$600,000	LAWRENCE	5	2027-2031
		RECONSTRUCTION - BRIDGES				
HADLEY RD	AT SHIRLEY CREEK 1 MI W OF SUMNER	CONSTRUCTION ENGINEERING	\$32,000	LAWRENCE	4	2027-2031
		RECONSTRUCTION - BRIDGES				

**FY 2026-2029 Rebuild Illinois  
Highway Improvement Program  
District 7  
Local Highways**

Route / Street	Location	Improvements	Est. Cost	County	MYP Years	
		TAMP Category			Past	Current
JACKSON RD	AT WILLOW BRANCH 2 MI W OF WALKER	BRIDGE REPLACEMENT	\$1,050,000	MACON	2	2027-2031
		RECONSTRUCTION - BRIDGES				
LAKE FORK RD	AT DITCH AT DEWITT CO LINE	BRIDGE REPLACEMENT	\$700,000	MACON DEWITT	4	2026
		RECONSTRUCTION - BRIDGES				
MERIDIAN RD	AT SPRING CREEK 1.4 MI NW OF BLUE MOUND	BRIDGE REPLACEMENT	\$500,000	MACON	1	2027-2031
		RECONSTRUCTION - BRIDGES				
MT GILEAD LN	AT FOX RIVER 2.5 MI SW OF DUNDAS	BRIDGE REPLACEMENT	\$1,400,000	RICHLAND	20	2027-2031
		RECONSTRUCTION - BRIDGES				
N 100 E RD	AT LAKE MATTOON 2.5 MI N OF NEOGA	P.E. (PHASE I) P.E. (PHASE II)	\$45,000	CUMBERLAND	5	2027-2031
		RECONSTRUCTION - BRIDGES				
N 1800 ST	TRIB POND GROVE CREEK 1.3 MI S OF STE MARIE	BRIDGE REPLACEMENT	\$625,000	JASPER	1	2027-2031
		RECONSTRUCTION - BRIDGES				

**FY 2026-2029 Rebuild Illinois  
Highway Improvement Program  
District 7  
Local Highways**

Route / Street	Location	Improvements	Est. Cost	County	MYP Years	
		TAMP Category			Past	Current
N 1900 BLVD	AT UNNAMED CREEK 3 MI S OF LANCASTER	BRIDGE REPLACEMENT	\$138,000	WABASH	14	2027-2031
		RECONSTRUCTION - BRIDGES				
NORTH AVE	WHITTLE AVE TO EAST ST IN OLNEY Miles = 0.49	STANDARD OVERLAY	\$1,120,000	RICHLAND	2	2027-2031
		REHABILITATION - PAVEMENTS				
OAK BROOK LN	AT LONG BRANCH 0.3 MI NE OF DUNDAS	BRIDGE REPLACEMENT	\$500,000	RICHLAND	1	2027-2031
		RECONSTRUCTION - BRIDGES				
OAK ST	N POPLAR ST TO PINEHURST AVE Miles = 0.30	STANDARD OVERLAY	\$343,000	WABASH	1	2027-2031
		REHABILITATION - PAVEMENTS				
RIFFLE RD	AT DISMAL CREEK 3 MI E OF IOLA	BRIDGE REPLACEMENT	\$750,000	CLAY	1	2027-2031
		RECONSTRUCTION - BRIDGES				
RIFFLE RD	AT DISMAL CREEK 3 MI E OF IOLA	CONSTRUCTION ENGINEERING	\$60,000	CLAY	1	2027-2031
		RECONSTRUCTION - BRIDGES				

**FY 2026-2029 Rebuild Illinois  
Highway Improvement Program  
District 7  
Local Highways**

Route / Street	Location	Improvements	Est. Cost	County	MYP Years	
		TAMP Category			Past	Current
S BALTIMORE AVE	FULTON AVE TO LOST BRIDGE RD Miles = 1.25	RECONSTRUCTION	\$3,000,000	MACON	5	2027-2031
		RECONSTRUCTION - PAVEMENTS				
S TWIN BRIDGE RD	AT BIG CREEK S OF ELLIOT CT AT LONG CREEK SCL	BRIDGE REPLACEMENT	\$1,350,000	MACON	2	2027-2031
		RECONSTRUCTION - BRIDGES				
STRAWN RD	AT LAKE FORK CREEK 9 MI W OF MAROA	BRIDGE REPLACEMENT	\$750,000	MACON	3	2026
		RECONSTRUCTION - BRIDGES				
STRAWN RD	AT SOUTH FORK CREEK 3.9 MI NW OF WARRENSBURG	BRIDGE REPLACEMENT	\$575,000	MACON	3	2027-2031
		RECONSTRUCTION - BRIDGES				
TOWER HILL- MOWEAQUA RD	E 2800 N RD (CH 21) TO ILL 16 Miles = 15.05	STANDARD OVERLAY	\$3,300,000	SHELBY	1	2027-2031
		REHABILITATION - PAVEMENTS				
VARIOUS	VARIOUS LOCATIONS IN FAYETTE CO	CULVERT REPLACEMENT	\$700,000	FAYETTE	5	2026
		RECONSTRUCTION - BRIDGES				

**FY 2026-2029 Rebuild Illinois  
Highway Improvement Program  
District 7  
Local Highways**

Route / Street	Location	Improvements	Est. Cost	County	MYP Years	
		TAMP Category			Past	Current
VARIOUS	VARIOUS LOCATIONS IN FAYETTE CO	CONSTRUCTION ENGINEERING	\$80,000	FAYETTE	5	2026
		RECONSTRUCTION - BRIDGES				
VARIOUS	VARIOUS LOCATIONS IN JASPER CO Miles = 25.30	CHIP SEAL-A1	\$560,000	JASPER	3	2027-2031
		PRESERVATION - PAVEMENTS				
VARIOUS	VARIOUS LOCATIONS IN JASPER CO	CHIP SEAL-A2	\$715,000	JASPER	1	2027-2031
		PRESERVATION - PAVEMENTS				
VARIOUS	VARIOUS LOCATIONS IN RICHLAND CO Miles = 22.09	CHIP SEAL-A1	\$400,000	RICHLAND	2	2026
		PRESERVATION - PAVEMENTS				
W ANDREWS ST	AT TRIB WILLOW BRANCH 0.3 MI E OF MACON	CULVERT REPLACEMENT	\$150,000	MACON	6	2027-2031
		RECONSTRUCTION - BRIDGES				
W EVERGREEN AVE EXT	LAKE SARA RD TO NAZARENE RD Miles = 1.00	NEW CONSTRUCTION	\$3,500,000	EFFINGHAM	17	2027-2031
		INITIAL CONSTRUCTION - PAVEMENTS				

**FY 2026-2029 Rebuild Illinois  
Highway Improvement Program  
District 7  
Local Highways**

Route / Street	Location	Improvements	Est. Cost	County	MYP Years	
		TAMP Category			Past	Current
WABASH 12 AVE	AT DRAINAGE DITCH 0.7 MI SE OF E 400 RD	BRIDGE REPLACEMENT	\$315,000	WABASH	4	2026
		RECONSTRUCTION - BRIDGES				
WISE RD	AT DRAINAGE DITCH 2 MI N OF OREANA	BRIDGE REPLACEMENT	\$500,000	MACON	2	2027-2031
		RECONSTRUCTION - BRIDGES				

# DISTRICT OVERVIEW FY 2026-2031



## DISTRICT 8

 **3,819** LANE MILES  
OF HIGHWAYS

 **1,014** BRIDGES

 **15.7 MILLION**  
MILES OF TRAVEL  
DAILY

 **\$3.8 BILLION**  
FOR IMPROVEMENTS  
DURING FY 2026-2031

### MAJOR DISTRICT HIGHWAY PROJECTS BY COUNTY

#### CALHOUN AND GREENE

- **Joe Page Bridge (Illinois 16/100):** \$245 million for a bridge replacement at the Illinois River.

#### CLINTON

- **Illinois 161:** \$8.8 million for pavement replacement of 0.7 mile and ADA improvements from Charles Street to Meadow Lark Lane in Albers.

#### GREENE

- **U.S. 67:** \$43.4 million for bridge replacement at Apple Creek Overflow 3.5 miles south of White Hall. *This project has been approved for Illinois Special Bridge Program funding.*

#### MADISON

- **I-270:** \$116.5 million for interchange reconstruction, 1.2 miles of pavement replacement and additional lanes, bridge replacement and other bridge work from Chain of Rocks Canal to St. Thomas Road in Granite City.
- **Illinois 4:** \$63.5 million for resurfacing 10.2 miles, new shoulders, ADA improvements, drainage, culvert replacement, bridge deck repairs, bridge deck overlay, land acquisition and utility adjustments from I-55 to Illinois 143.

#### MARION

- **I-57:** \$172.9 million for reconstruction of 7.3 miles, bridge replacement, new bridge decks, bridge painting and other improvements from north of Illinois 161 to U.S. 50 in Salem.

#### MONROE AND ST. CLAIR

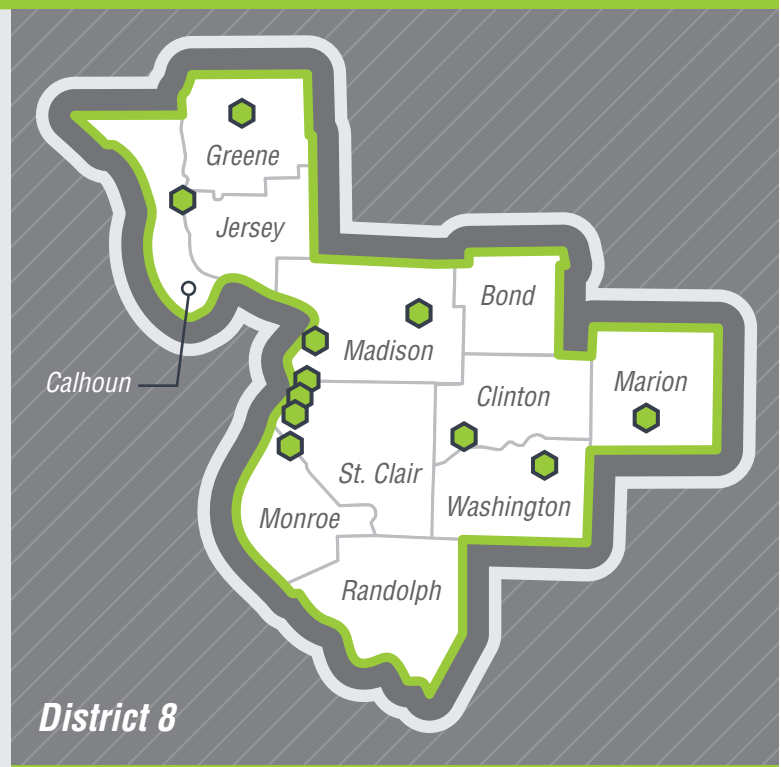
- **Interstate 255/U.S. 50/Illinois 3:** \$163.4 million for resurfacing 15.2 miles, including ramp repair, bridge deck overlay, bridge repair, bridge joint replacement/repair, bridge deck repairs and bridge painting from the Mississippi River to Illinois 157 in Cahokia Heights.

#### ST. CLAIR

- **I-55/64/U.S. 40/Illinois 3:** \$368.1 million for pavement replacement of 2.7 miles, bridge replacement, bridge deck overlay, new bridge deck, bridge superstructure replacement, bridge painting and other improvements from the Mississippi River to the I-64 (Tri-Level) interchange.
- **Illinois 3 Connector:** \$106 million for new construction of 1.5 miles from Fairmont City Boulevard in Fairmont City to Illinois 3/203 in Madison, including reconstruction of 0.4 mile on Exchange Avenue from 1st to 7th Street in East St. Louis.
- **Illinois 3 Relocation:** \$305.5 million for new construction of 4 miles, grading, paving, new bridges, drainage, retaining wall, new signing, land acquisition and utility adjustments from River Park Connector to Monsanto Avenue in Sauget.

#### WASHINGTON

- **I-64:** \$98.8 million for resurfacing 9.1 miles, including ramp repair, bridge joint replacement/repair, bridge deck overlay, new bridge deck and bridge deck repairs from Beaver Pond Creek to the Jefferson County line.



**FY 2026-2031 Rebuild Illinois  
Highway Improvement Program  
District 8  
State Highways**

Route / Street	Location	Improvements	Est. Cost	County	MYP Years	
		TAMP Category			Past	Current
I 55 I 70 US 40 I 64 ILL 3 US 50 I 255 I 270 VARIOUS	INTERSTATE BRIDGE DECK PATCHING	BRIDGE DECK REPAIRS	\$3,000,000	MADISON ST. CLAIR	1	2026
		MAINTENANCE - BRIDGES				
I 55 I 64 US 40	POPLAR STREET BRIDGE	BRIDGE DECK SEALING	\$389,000	ST. CLAIR	2	2027-2031
		MISSOURI LEAD AGENCY; ILLINOIS' SHARE OF THE COST.				
		PRESERVATION - BRIDGES				
I 55 I 64 ILL 3 RAMP FROM EB I-55/64 TO SB ILL 3	POPLAR ST COMPLEX - ILL 3 RAMPS IN EAST ST LOUIS	BRIDGE REPLACEMENT	\$73,900,000	ST. CLAIR	5	2027-2031
		POTENTIAL INNOVATIVE PROJECT DELIVERY METHOD ILLINOIS SPECIAL BRIDGE PROGRAM PROJECT.				
		RECONSTRUCTION - BRIDGES				
				Structure Information		
				Str Number	AADT	Truck Pct NHS
				0820143	23,900	13 Y
				0820202	7,100	15 Y
				0820205	23,900	13 Y

## State Highways

8 - 2

**FY 2026-2031 Rebuild Illinois  
Highway Improvement Program  
District 8  
State Highways**

Route / Street	Location	Improvements	Est. Cost	County	MYP Years	
		TAMP Category			Past	Current
I 55 I 64 ILL 3 RAMP FROM NB ILL 3 TO EB I-55/64	POPLAR ST COMPLEX - ILL 3 RAMPS IN EAST ST LOUIS  <i>ILLINOIS SPECIAL BRIDGE PROGRAM PROJECT.</i>	CONSTRUCTION ENGINEERING	\$1,000,000	ST. CLAIR	5	2027-2031
		RECONSTRUCTION - BRIDGES				
I 55 I 64 ILL 3 RAMP FROM NB ILL 3 TO WB I-55/64	POPLAR ST COMPLEX - ILL 3 RAMPS IN EAST ST LOUIS  <i>POTENTIAL INNOVATIVE PROJECT DELIVERY METHOD. ILLINOIS SPECIAL BRIDGE PROGRAM PROJECT.</i>	BRIDGE REPLACEMENT	\$51,000,000	ST. CLAIR	5	2027-2031
		RECONSTRUCTION - BRIDGES				
				<b>Structure Information</b> <u>Str Number</u> <u>AADT</u> <u>Truck Pct</u> <u>NHS</u> 0820145   9,900   8   Y		
I 55 I 64 US 40 ILL 3	MISSISSIPPI RIVER TO I-64 (TRI-LEVEL) INTCHG IN EAST ST LOUIS Miles = 2.73  <i>POTENTIAL INNOVATIVE PROJECT DELIVERY METHOD</i>	PAVEMENT REPLACEMENT	\$31,500,000	ST. CLAIR	8	2027-2031
		RECONSTRUCTION - PAVEMENTS				

**FY 2026-2031 Rebuild Illinois  
Highway Improvement Program  
District 8  
State Highways**

Route / Street	Location	Improvements	Est. Cost	County	MYP Years																					
		TAMP Category			Past	Current																				
I 55 I 64 US 40 ILL 3	MISSISSIPPI RIVER TO I-64 (TRI-LEVEL) INTCHG IN EAST ST LOUIS	BRIDGE NEW DECK BRIDGE SUPERSTRUCTURE REPLACE	\$39,300,000	ST. CLAIR	1	2027-2031																				
	POTENTIAL INNOVATIVE PROJECT DELIVERY METHOD	REHABILITATION - BRIDGES		<div>Structure Information</div> <table><tr><th>Str Number</th><th>AADT</th><th>Truck Pct</th><th>NHS</th></tr><tr><td>0820002</td><td>37,250</td><td>12</td><td>Y</td></tr><tr><td>0820005</td><td>113,200</td><td>12</td><td>Y</td></tr><tr><td>0820006</td><td>30,700</td><td>14</td><td>Y</td></tr><tr><td>0820007</td><td>30,700</td><td>14</td><td>Y</td></tr></table>			Str Number	AADT	Truck Pct	NHS	0820002	37,250	12	Y	0820005	113,200	12	Y	0820006	30,700	14	Y	0820007	30,700	14	Y
Str Number	AADT	Truck Pct	NHS																							
0820002	37,250	12	Y																							
0820005	113,200	12	Y																							
0820006	30,700	14	Y																							
0820007	30,700	14	Y																							
I 55 I 64 US 40 ILL 3	MISSISSIPPI RIVER TO I-64 (TRI-LEVEL) INTCHG IN EAST ST LOUIS (VARIOUS STRUCTURES)	BRIDGE DECK OVERLAY BRIDGE JOINT REPLACE/REPAIR BRIDGE REPAIR BRIDGE PAINTING BRIDGE DECK REPAIRS BRIDGE APPROACH ROADWAY	\$45,600,000	ST. CLAIR	9	2027-2031																				
	POTENTIAL INNOVATIVE PROJECT DELIVERY METHOD	PRESERVATION - BRIDGES																								
I 55 I 64 US 40 ILL 3 TUDOR-PIGGOTT RAMP	OVER ABANDONED SOUTHERN RR IN EAST ST. LOUIS	BRIDGE REPAIR	\$600,000	ST. CLAIR	1	2027-2031																				
	POTENTIAL INNOVATIVE PROJECT DELIVERY METHOD	PRESERVATION - BRIDGES																								

**FY 2026-2031 Rebuild Illinois  
Highway Improvement Program  
District 8  
State Highways**

Route / Street	Location	Improvements	Est. Cost	County	MYP Years	
		TAMP Category			Past	Current
I 55 I 64 US 40 ILL 3	MISSISSIPPI RIVER TO I-64 (TRI-LEVEL) INTCHG IN EAST ST LOUIS	CONSTRUCTION ENGINEERING	\$9,000,000	ST. CLAIR	3	2027-2031
	POTENTIAL INNOVATIVE PROJECT DELIVERY METHOD	REHABILITATION - BRIDGES				
I 55 I 70 US 40	AT BLACK LN (OVERHEAD) & FAIRMONT AVE (OVERHEAD) IN COLLINSVILLE	INTERCHANGE RECONSTRUCTION BRIDGE REPLACEMENT BRIDGE REMOVAL/DEMOLITION	\$40,000,000	MADISON	2	2027-2031
		RECONSTRUCTION - PAVEMENTS		<b>Structure Information</b> <u>Str Number</u> <u>AADT</u> <u>Truck Pct</u> <u>NHS</u> 0600170   1,050   15   N		
I 55 I 70 US 40	I-255 IN COLLINSVILLE TO I-270	P.E. (PHASE I)	\$12,500,000	MADISON	3	2026
	ILLINOIS COMPETITIVE FREIGHT PROGRAM PROJECT.	INITIAL CONSTRUCTION - PAVEMENTS				
I 55 I 70 US 40	OVER ILL 157 IN COLLINSVILLE	BRIDGE JOINT REPLACE/REPAIR BRIDGE DECK OVERLAY	\$4,500,000	MADISON	1	2027-2031
		PRESERVATION - BRIDGES				

**FY 2026-2031 Rebuild Illinois  
Highway Improvement Program  
District 8  
State Highways**

Route / Street	Location	Improvements	Est. Cost	County	MYP Years	
		TAMP Category			Past	Current
I 55 I 70 US 40	OVER KEEBLER RD IN COLLINSVILLE	BRIDGE REPLACEMENT	\$25,200,000	MADISON	10	2027-2031
	ILLINOIS SPECIAL BRIDGE PROGRAM PROJECT.					
		RECONSTRUCTION - BRIDGES		Structure Information		
				Str Number	AADT	Truck Pct NHS
				0600016	23,000	25 Y
				0600017	23,000	25 Y
I 55 I 70 US 40	OVER KEEBLER RD IN COLLINSVILLE	P.E. (PHASE II)	\$2,000,000	MADISON	3	2027-2031
	ILLINOIS SPECIAL BRIDGE PROGRAM PROJECT.					
		RECONSTRUCTION - BRIDGES				
I 55 I 70 US 40	OVER KEEBLER RD IN COLLINSVILLE	LAND ACQUISITION	\$500,000	MADISON	3	2027-2031
	ILLINOIS SPECIAL BRIDGE PROGRAM PROJECT.					
		RECONSTRUCTION - BRIDGES				
I 55 I 70 US 40	OVER KEEBLER RD IN COLLINSVILLE	UTILITY ADJUSTMENT	\$500,000	MADISON	3	2027-2031
	ILLINOIS SPECIAL BRIDGE PROGRAM PROJECT.					
		RECONSTRUCTION - BRIDGES				

**FY 2026-2031 Rebuild Illinois  
Highway Improvement Program  
District 8  
State Highways**

Route / Street	Location	Improvements	Est. Cost	County	MYP Years	
		TAMP Category			Past	Current
I 55 I 70 US 40	OVER KEEBLER RD IN COLLINSVILLE	CONSTRUCTION ENGINEERING	\$2,000,000	MADISON	3	2027-2031
	ILLINOIS SPECIAL BRIDGE PROGRAM PROJECT.	RECONSTRUCTION - BRIDGES				
I 55 I 70 US 40	AT PLEASANT RIDGE RD (OVERHEAD) 0.7 MI W OF ILL 159 IN MARYVILLE	BRIDGE REPLACEMENT	\$10,000,000	MADISON	7	2027-2031
		RECONSTRUCTION - BRIDGES		<b>Structure Information</b> Str Number   AADT   Truck Pct   NHS 0600172   600   6   N		
I 55 I 70 US 40	AT PLEASANT RIDGE RD (OVERHEAD) 0.7 MI W OF ILL 159 IN MARYVILLE	UTILITY ADJUSTMENT	\$500,000	MADISON	7	2027-2031
		RECONSTRUCTION - BRIDGES				
I 57	AT ILL 161 (OVERHEAD)	BRIDGE NEW DECK	\$5,500,000	MARION	4	2026
		REHABILITATION - BRIDGES		<b>Structure Information</b> Str Number   AADT   Truck Pct   NHS 0610017   3,900   8   Y		

**FY 2026-2031 Rebuild Illinois  
Highway Improvement Program  
District 8  
State Highways**

Route / Street		Location	Improvements	Est. Cost	County	MYP Years	
			TAMP Category			Past	Current
I 57	0.7 MI N OF ILL 161 TO 0.2 MI N OF US 50 IN SALEM Miles = 7.34		RECONSTRUCTION RAMP REPAIR BRIDGE NEW DECK BRIDGE REPLACEMENT BRIDGE PAINTING SCOUR MITIGATION	\$159,200,000	MARION	2	2027-2031
<b>Roadway Information</b>			RECONSTRUCTION - PAVEMENTS	<b>Structure Information</b>			
Miles	AADT	Truck Pct	NHS	Str Number	AADT	Truck Pct	NHS
6.67	19,222	54.1	Y	0610049	9,650	53	Y
				0610050	9,650	53	Y
				0610051	9,650	53	Y
				0610052	9,650	53	Y
				0610053	9,650	53	Y
I 57	0.7 MI N OF ILL 161 TO 0.2 MI N OF US 50 IN SALEM (VARIOUS STRUCTURES)		BRIDGE PAINTING BRIDGE DECK SEALING DRAINS (REPLACE/REPAIR)	\$1,700,000	MARION	1	2027-2031
			PRESERVATION - BRIDGES				
I 57	AT CROOKED CREEK		BRIDGE NEW DECK	\$12,000,000	MARION	1	2027-2031
ILLINOIS SPECIAL BRIDGE PROGRAM PROJECT.			REHABILITATION - BRIDGES	<b>Structure Information</b>			
				Str Number	AADT	Truck Pct	NHS
				0610047	9,650	53	Y
				0610048	9,650	53	Y
I 64	AT ILL 111 (OVERHEAD) IN WASHINGTON PARK		INTERCHANGE RECONSTRUCTION BRIDGE REPLACEMENT RAMP REPAIR	\$43,800,000	ST. CLAIR	9	2027-2031
ILLINOIS SPECIAL BRIDGE PROGRAM PROJECT.			RECONSTRUCTION - PAVEMENTS	<b>Structure Information</b>			
				Str Number	AADT	Truck Pct	NHS
				0820166	6,950	11	N

**FY 2026-2031 Rebuild Illinois  
Highway Improvement Program  
District 8  
State Highways**

Route / Street		Location	Improvements TAMP Category	Est. Cost	County	MYP Years	
						Past	Current
I	64	AT ILL 111 (OVERHEAD) IN WASHINGTON PARK	MISCELLANEOUS	\$18,000,000	ST. CLAIR	4	2027-2031
			RECONSTRUCTION - PAVEMENTS				
I	64	AT ILL 111 (OVERHEAD) IN WASHINGTON PARK	CONSTRUCTION ENGINEERING	\$2,500,000	ST. CLAIR	9	2027-2031
ILLINOIS SPECIAL BRIDGE PROGRAM PROJECT.			RECONSTRUCTION - PAVEMENTS				
I	64	AT SILVER CREEK 1.8 MI E OF ILL 158 & LITTLE SILVER CREEK 1.5 MI W OF ILL 4	BRIDGE DECK OVERLAY BRIDGE JOINT REPLACE/REPAIR BRIDGE PAINTING BRIDGE REPAIR	\$10,000,000	ST. CLAIR	4	2026
ILLINOIS SPECIAL BRIDGE PROGRAM PROJECT.			PRESERVATION - BRIDGES				
I	64	0.5 MI W OF ILL 4 IN MASCOUTAH TO CLINTON CO LINE Miles = 6.81	STANDARD OVERLAY BRIDGE NEW DECK BRIDGE REPAIR SCOUR MITIGATION	\$66,400,000	ST. CLAIR	2	2027-2031
			REHABILITATION - PAVEMENTS				
Roadway Information			Structure Information				
Miles	AADT	Truck Pct	NHS	Str Number	AADT	Truck Pct	NHS
6.81	34,399	27.9	Y	0820190	9,750	19	Y
				0820192	15,500	30	Y
				0820193	15,500	30	Y
				0820194	15,500	30	Y
				0820195	15,500	30	Y

**FY 2026-2031 Rebuild Illinois  
Highway Improvement Program  
District 8  
State Highways**

Route / Street		Location	Improvements	Est. Cost	County	MYP Years	
			TAMP Category			Past	Current
I 64		0.5 MI W OF ILL 4 IN MASCOUTAH TO CLINTON CO LINE (VARIOUS STRUCTURES)	BRIDGE NEW DECK BRIDGE REPAIR SCOUR MITIGATION BRIDGE DECK SEALING DRAINS (REPLACE/REPAIR) BRIDGE JOINT REPLACE/REPAIR BRIDGE PAINTING <div>PRESERVATION - BRIDGES</div>	\$1,500,000	ST. CLAIR CLINTON	1	2027-2031
I 64		GATEWAY REST AREA 2 MI E OF ILL 4	PARKING IMPROVEMENT RAMP MODIFICATIONS <div>MISCELLANEOUS IMPROVEMENTS</div>	\$12,000,000	ST. CLAIR	2	2027-2031
I 64		0.5 MI W OF BEAVER POND CREEK TO 0.9 MI W OF CH 11 (VARIOUS STRUCTURES)	BRIDGE NEW DECK <div>REHABILITATION - BRIDGES</div>	\$32,000,000	WASHINGTON	1	2026
					Structure Information		
					Str Number	AADT	Truck Pct NHS
					0950046	14,650	31 Y
					0950047	14,650	31 Y
					0950048	14,650	31 Y
					0950049	14,650	31 Y
					0950052	10,100	16 Y

**FY 2026-2031 Rebuild Illinois  
Highway Improvement Program  
District 8  
State Highways**

Route / Street		Location	Improvements	Est. Cost	County	MYP Years		
			TAMP Category			Past	Current	
I 64		0.9 MI W OF CH 11 TO JEFFERSON CO LINE Miles = 9.14	DESIGNED OVERLAY BRIDGE NEW DECK RAMP REPAIR SCOUR MITIGATION	\$65,700,000	WASHINGTON	3	2027-2031	
Roadway Information			REHABILITATION - PAVEMENTS	Structure Information				
Miles	AADT	Truck Pct	NHS		Str Number	AADT	Truck Pct	NHS
7.97	28,105	34.0	Y		0950061	14,000	34	Y
					0950062	14,000	34	Y
					0950063	14,300	30	Y
					0950064	14,300	30	Y
I 64		0.9 MI W OF CH 11 TO JEFFERSON CO LINE (VARIOUS STRUCTURES)	BRIDGE JOINT REPLACE/REPAIR BRIDGE DECK OVERLAY BRIDGE DECK REPAIRS	\$1,100,000	WASHINGTON	3	2027-2031	
			PRESERVATION - BRIDGES					
I 70		MISSISSIPPI RIVER AT BROOKLYN (STAN MUSIAL VETERANS MEMORIAL BRIDGE)	BRIDGE JOINT REPLACE/REPAIR	\$7,000,000	ST. CLAIR	4	2027-2031	
MISSOURI LEAD AGENCY; ILLINOIS' SHARE OF THE COST.			PRESERVATION - BRIDGES					

**FY 2026-2031 Rebuild Illinois  
Highway Improvement Program  
District 8  
State Highways**

Route / Street		Location	Improvements	Est. Cost	County	MYP Years	
			TAMP Category			Past	Current
I 70		MADISON CO LINE TO 0.3 MI W OF SUGAR LOAF RD Miles = 7.80	DESIGNED OVERLAY RAMP REPAIR BRIDGE NEW DECK BRIDGE REPAIR BRIDGE SUPERSTRUCTURE REPLACE CULVERT REPAIR WING WALL REPAIR MISCELLANEOUS SCOUR MITIGATION BRIDGE PAINTING	\$81,000,000	BOND	10	2026
<b>Roadway Information</b>			REHABILITATION - PAVEMENTS	<b>Structure Information</b>			
<u>Miles</u>	<u>AADT</u>	<u>Truck Pct</u>	<u>NHS</u>	<u>Str Number</u>	<u>AADT</u>	<u>Truck Pct</u>	<u>NHS</u>
6.39	26,590	41.4	Y	0030015	1,300	10	N
				0030003	13,100	41	Y
				0030004	13,100	41	Y
				0030001	13,100	41	Y
				0030002	13,100	41	Y
I 70		MADISON CO LINE TO 0.3 MI W OF SUGAR LOAF RD (VARIOUS STRUCTURES)	BRIDGE DECK OVERLAY BRIDGE JOINT REPLACE/REPAIR BRIDGE DECK SEALING BRIDGE REPAIR	\$500,000	BOND	9	2026
			PRESERVATION - BRIDGES				
I 255 US 50		JEFFERSON BARRACKS BRIDGE TO 0.7 MI W OF ILL 3 IN COLUMBIA Miles = 1.67	DESIGNED OVERLAY BRIDGE REPAIR	\$21,800,000	MONROE	2	2027-2031
<b>Roadway Information</b>			REHABILITATION - PAVEMENTS				
<u>Miles</u>	<u>AADT</u>	<u>Truck Pct</u>	<u>NHS</u>				
1.67	51,700	10.3	Y				

**FY 2026-2031 Rebuild Illinois  
Highway Improvement Program  
District 8  
State Highways**

Route / Street	Location	Improvements	Est. Cost	County	MYP Years	
		TAMP Category			Past	Current
I 255 US 50 ILL 3	0.5 MI S OF ILL 3 IN COLUMBIA TO ILL 3 IN DUPO Miles = 8.50	DESIGNED OVERLAY RAMP REPAIR MISCELLANEOUS	\$63,600,000	MONROE ST. CLAIR	6	2027-2031
<b>Roadway Information</b>		REHABILITATION - PAVEMENTS				
<u>Miles</u>	<u>AADT</u>	<u>Truck Pct</u>	<u>NHS</u>			
1.40	48,719	10.9	Y			
2.82	39,045	14.5	Y			
I 255 US 50 ILL 3	0.5 MI S OF ILL 3 IN COLUMBIA TO ILL 3 IN DUPO (VARIOUS STRUCTURES)	BRIDGE DECK OVERLAY BRIDGE JOINT REPLACE/REPAIR BRIDGE REPAIR BRIDGE DECK REPAIRS	\$15,100,000	MONROE ST. CLAIR	4	2027-2031
		PRESERVATION - BRIDGES				
I 255 US 50 ILL 3	0.5 MI S OF ILL 3 IN COLUMBIA TO ILL 3 IN DUPO	BRIDGE REPAIR BRIDGE JOINT REPLACE/REPAIR BRIDGE DECK OVERLAY	\$700,000	MONROE	1	2027-2031
		PRESERVATION - BRIDGES				
I 255 US 50	ILL 3 IN DUPO TO 0.2 MI N OF ILL 157 IN CAHOKIA HEIGHTS Miles = 4.99	DESIGNED OVERLAY RAMP REPAIR	\$38,300,000	ST. CLAIR	7	2026
<b>Roadway Information</b>		REHABILITATION - PAVEMENTS				
<u>Miles</u>	<u>AADT</u>	<u>Truck Pct</u>	<u>NHS</u>			
3.08	32,519	17.3	Y			

**FY 2026-2031 Rebuild Illinois  
Highway Improvement Program  
District 8  
State Highways**

Route / Street	Location	Improvements	Est. Cost	County	MYP Years	
		TAMP Category			Past	Current
I 255 US 50	ILL 3 IN DUPO TO 0.2 MI N OF ILL 157 IN CAHOKIA HEIGHTS (VARIOUS STRUCTURES)	BRIDGE DECK OVERLAY BRIDGE JOINT REPLACE/REPAIR BRIDGE PAINTING BRIDGE DECK REPAIRS BRIDGE REPAIR	\$10,700,000	ST. CLAIR	7	2026
		PRESERVATION - BRIDGES				
I 255 US 50	AT PRAIRIE DUPONT CREEK & BLUE WATERS 0.5 MI W OF ILL 157 IN CAHOKIA HEIGHTS	BRIDGE DECK OVERLAY BRIDGE PAINTING BRIDGE REPAIR	\$13,200,000	ST. CLAIR	6	2026
		PRESERVATION - BRIDGES				
I 255	ST CLAIR CO LINE IN COLLINSVILLE TO I-270 IN PONTOON BEACH Miles = 26.49	MICROSURFACING 2 PASS	\$13,000,000	MADISON	1	2026
		PRESERVATION - PAVEMENTS				
I 270	CHAIN OF ROCKS CANAL IN GRANITE CITY TO 0.1 MI E OF ST. THOMAS RD Miles = 0.01 <i>DATA DRIVEN DECISIONS PROJECT.</i>	ADDITIONAL LANES	\$11,000,000	MADISON	3	2027-2031
		INITIAL CONSTRUCTION - PAVEMENTS				

**FY 2026-2031 Rebuild Illinois  
Highway Improvement Program  
District 8  
State Highways**

Route / Street	Location	Improvements	Est. Cost	County	MYP Years	
		TAMP Category			Past	Current
I 270	CHAIN OF ROCKS CANAL IN GRANITE CITY TO 0.1 MI E OF ST. THOMAS RD Miles = 1.15 DATA DRIVEN DECISIONS PROJECT.	PAVEMENT REPLACEMENT	\$43,200,000	MADISON	3	2027-2031
		RECONSTRUCTION - PAVEMENTS				
I 270	CHAIN OF ROCKS CANAL IN GRANITE CITY TO 0.1 MI E OF ST. THOMAS RD  DATA DRIVEN DECISIONS PROJECT.	INTERCHANGE RECONSTRUCTION	\$21,000,000	MADISON	7	2027-2031
		RECONSTRUCTION - PAVEMENTS				
I 270	OVER ILL 3 IN GRANITE CITY & ST. THOMAS RD  DATA DRIVEN DECISIONS PROJECT.	BRIDGE REPLACEMENT	\$39,800,000	MADISON	3	2027-2031
		RECONSTRUCTION - BRIDGES	Structure Information			
					Str Number	AADT
					Truck Pct	NHS
					0600038	22,600
					20	Y
					0600039	22,600
					20	Y
					0600040	22,600
					20	Y
					0600041	22,600
					20	Y
I 270	CHAIN OF ROCKS CANAL IN GRANITE CITY TO 0.1 MI E OF ST. THOMAS RD  DATA DRIVEN DECISIONS PROJECT.	LAND ACQUISITION	\$1,000,000	MADISON	7	2027-2031
		RECONSTRUCTION - PAVEMENTS				

**FY 2026-2031 Rebuild Illinois  
Highway Improvement Program  
District 8  
State Highways**

Route / Street	Location	Improvements	Est. Cost	County	MYP Years	
		TAMP Category			Past	Current
I 270	CHAIN OF ROCKS CANAL IN GRANITE CITY TO 0.1 MI E OF ST. THOMAS RD  <i>DATA DRIVEN DECISIONS PROJECT.</i>	UTILITY ADJUSTMENT  <div>RECONSTRUCTION - PAVEMENTS</div>	\$500,000	MADISON	7	2027-2031
I 270	0.2 MI E OF ILL 111 IN PONTOON BEACH TO 0.5 MI E OF I-55/70 Miles = 12.37  <i>POTENTIAL INNOVATIVE PROJECT DELIVERY METHOD</i>	DESIGNED OVERLAY BRIDGE REPLACEMENT RAMP REPAIR SIGN MAINTENANCE CULVERT REPAIR SCOUR MITIGATION BRIDGE NEW DECK  <div>REHABILITATION - PAVEMENTS</div>	\$104,400,000	MADISON	4	2027-2031
<b>Roadway Information</b>				<b>Structure Information</b>		
<u>Miles</u>	<u>AADT</u>	<u>Truck Pct</u>	<u>NHS</u>	<u>Str Number</u>	<u>AADT</u>	<u>Truck Pct</u> <u>NHS</u>
8.85	39,380	20.2	Y	0600175	800	5 N
				0600048	24,900	16 Y
				0600049	24,900	16 Y
I 270 I 70	0.2 MI E OF ILL 111 IN PONTOON BEACH TO 0.5 MI E OF I-55/70 (VARIOUS STRUCTURES)  <i>POTENTIAL INNOVATIVE PROJECT DELIVERY METHOD</i>	BRIDGE DECK OVERLAY BRIDGE JOINT REPLACE/REPAIR BRIDGE REPAIR BRIDGE DECK REPAIRS BRIDGE PAINTING BRIDGE DECK SEALING  <div>PRESERVATION - BRIDGES</div>	\$15,550,000	MADISON	4	2027-2031

**FY 2026-2031 Rebuild Illinois  
Highway Improvement Program  
District 8  
State Highways**

Route / Street	Location	Improvements	Est. Cost	County	MYP Years	
		TAMP Category			Past	Current
I 270 I-270 FR	AT COUNTY DITCH W OF SAND RD AT I-255 INTCHG	BRIDGE DECK OVERLAY	\$50,000	MADISON	1	2027-2031
		PRESERVATION - BRIDGES				
US 40	E OF FORMOSA RD IN TROY TO ILL 162 Miles = 3.62	ADDITIONAL LANES INTERSECTION RECONSTN BI-DIRECT LEFT TURN LANE ADA IMPROVEMENTS	\$48,200,000	MADISON	7	2027-2031
		INITIAL CONSTRUCTION - PAVEMENTS				
US 40	E OF FORMOSA RD IN TROY TO ILL 162	LAND ACQUISITION	\$2,000,000	MADISON	7	2027-2031
		INITIAL CONSTRUCTION - PAVEMENTS				
US 40	E OF FORMOSA RD IN TROY TO ILL 162	UTILITY ADJUSTMENT	\$2,000,000	MADISON	7	2027-2031
		INITIAL CONSTRUCTION - PAVEMENTS				

**FY 2026-2031 Rebuild Illinois  
Highway Improvement Program  
District 8  
State Highways**

Route / Street		Location	Improvements	Est. Cost	County	MYP Years	
			TAMP Category			Past	Current
US 40		E OF FORMOSA RD IN TROY TO ILL 162	CONSTRUCTION ENGINEERING	\$2,000,000	MADISON	7	2027-2031
			INITIAL CONSTRUCTION - PAVEMENTS				
US 50		11TH ST IN CARLYLE TO HUEY RD Miles = 4.36	PAVEMENT REPLACEMENT ADA IMPROVEMENTS	\$26,300,000	CLINTON	7	2027-2031
			RECONSTRUCTION - PAVEMENTS				
US 50		KASKASKIA RIVER 0.1 MI E OF 1ST ST IN CARLYLE	BRIDGE JOINT REPLACE/REPAIR	\$400,000	CLINTON	8	2027-2031
			PRESERVATION - BRIDGES				
US 50		11TH ST IN CARLYLE TO HUEY RD	LAND ACQUISITION	\$220,000	CLINTON	10	2027-2031
			RECONSTRUCTION - PAVEMENTS				
US 50		HUEY RD TO SHATTUC RD Miles = 5.11	STANDARD OVERLAY	\$4,500,000	CLINTON	11	2027-2031
			REHABILITATION - PAVEMENTS				
Roadway Information							
Miles	AADT	Truck Pct	NHS				
5.11	4,140	17.5	Y				

**FY 2026-2031 Rebuild Illinois  
Highway Improvement Program  
District 8  
State Highways**

Route / Street	Location	Improvements	Est. Cost	County	MYP Years	
		TAMP Category			Past	Current
US 50	AT PRAIRIE BRANCH CREEK 1.3 MI E OF HUEY RD	CULVERT REPLACEMENT	\$300,000	CLINTON	5	2027-2031
		MISCELLANEOUS IMPROVEMENTS				
US 50	AT TRIB TURKEY CREEK 1 MI E OF ODIN	CULVERT REPLACEMENT	\$2,500,000	MARION	7	2027-2031
		RECONSTRUCTION - BRIDGES		Structure Information		
				Str Number	AADT	Truck Pct NHS
				0612008	6,700	14 Y
US 51	FAYETTE CO LINE TO 0.1 MI S OF BRITT RD Miles = 6.25	DESIGNED OVERLAY ADA IMPROVEMENTS	\$7,000,000	MARION	2	2027-2031
		REHABILITATION - PAVEMENTS				
		Roadway Information				
		Miles AADT Truck Pct NHS				
		6.25 2,597 21.0 Y				
US 51	AT LOUSE RUN 7.5 MI S OF FAYETTE CO LINE	BRIDGE REPLACEMENT	\$7,600,000	MARION	13	2026
	BRIDGE BUNDLING PROJECT.					
		RECONSTRUCTION - BRIDGES		Structure Information		
				Str Number	AADT	Truck Pct NHS
				0610003	2,750	18 Y
US 51	S OF TEXAS AVE IN SANDOVAL TO N OF CENTRAL CITY NCL Miles = 4.02	DESIGNED OVERLAY	\$10,000,000	MARION	1	2026
		REHABILITATION - PAVEMENTS				
		Roadway Information				
		Miles AADT Truck Pct NHS				
		4.02 4,027 12.2 Y				

**FY 2026-2031 Rebuild Illinois  
Highway Improvement Program  
District 8  
State Highways**

Route / Street	Location	Improvements	Est. Cost	County	MYP Years	
		TAMP Category			Past	Current
US 67	MISSISSIPPI RIVER (CLARK BRIDGE) IN ALTON	BRIDGE DECK SEALING	\$100,000	MADISON	1	2027-2031
ILLINOIS LEAD AGENCY; MISSOURI AND ILLINOIS WILL SHARE COST EQUALLY.		PRESERVATION - BRIDGES				
US 67	0.5 MI N OF FULKERSON DR TO CRYSTAL LAKE RD IN JERSEYVILLE Miles = 5.20	PAVEMENT REPLACEMENT ADA IMPROVEMENTS	\$38,900,000	JERSEY	6	2027-2031
		RECONSTRUCTION - PAVEMENTS				
US 67	0.5 MI N OF FULKERSON DR TO CRYSTAL LAKE RD IN JERSEYVILLE	LAND ACQUISITION	\$1,000,000	JERSEY	2	2027-2031
		RECONSTRUCTION - PAVEMENTS				
US 67	0.5 MI N OF FULKERSON DR TO CRYSTAL LAKE RD IN JERSEYVILLE	UTILITY ADJUSTMENT	\$2,000,000	JERSEY	2	2027-2031
		RECONSTRUCTION - PAVEMENTS				
US 67	AT MACOUPIN CREEK 4.8 MI S OF JCT ILL 108	BRIDGE REPLACEMENT	\$25,600,000	GREENE	7	2027-2031
		RECONSTRUCTION - BRIDGES				
				Structure Information		
				Str Number	AADT	Truck Pct NHS
				0310022	4,750	11 Y

**FY 2026-2031 Rebuild Illinois  
Highway Improvement Program  
District 8  
State Highways**

Route / Street		Location	Improvements	Est. Cost	County	MYP Years	
			TAMP Category			Past	Current
US 67		AT MACOUPIN CREEK 4.8 MI S OF JCT ILL 108	CONSTRUCTION ENGINEERING	\$1,000,000	GREENE	7	2027-2031
			RECONSTRUCTION - BRIDGES				
US 67		CEMETERY RD (NW 400 ST) 1.3 MI N OF CARROLLTON TO WOODY RD (1000N) 1 MI S OF CARROLLTON Miles = 5.06	RECONSTRUCTION DESIGNED OVERLAY ADA IMPROVEMENTS	\$16,000,000	GREENE	2	2027-2031
Roadway Information			RECONSTRUCTION - PAVEMENTS				
Miles	AADT	Truck Pct	NHS				
5.06	4,708	10.2	Y				
US 67		AT APPLE CREEK OVERFLOW 3.5 MI S OF WHITE HALL	BRIDGE REPLACEMENT	\$41,900,000	GREENE	7	2027-2031
ILLINOIS SPECIAL BRIDGE PROGRAM PROJECT.			RECONSTRUCTION - BRIDGES				
				Structure Information			
				Str Number	AADT	Truck Pct	NHS
				0310030	3,650	13	Y
				0310031	3,650	13	Y
US 67		AT APPLE CREEK OVERFLOW 3.5 MI S OF WHITE HALL	CONSTRUCTION ENGINEERING	\$1,500,000	GREENE	7	2027-2031
ILLINOIS SPECIAL BRIDGE PROGRAM PROJECT.			RECONSTRUCTION - BRIDGES				

**FY 2026-2031 Rebuild Illinois  
Highway Improvement Program  
District 8  
State Highways**

Route / Street	Location	Improvements	Est. Cost	County	MYP Years	
		TAMP Category			Past	Current
ILL 3 ILL 111	COOK ST CONNECTION TO 0.1 MI W OF ALBY ST IN GODFREY Miles = 1.11	DESIGNED OVERLAY	\$4,700,000	MADISON	2	2027-2031
<b>Roadway Information</b>		REHABILITATION - PAVEMENTS				
<u>Miles</u>	<u>AADT</u>	<u>Truck Pct</u>	<u>NHS</u>			
0.54	14,528	2.7	Y			
0.57	8,954	3.1	N			
ILL 3 ILL 111	OVER US 67 IN ALTON  <i>ILLINOIS SPECIAL BRIDGE PROGRAM PROJECT.</i>	BRIDGE DECK OVERLAY BRIDGE JOINT REPLACE/REPAIR BRIDGE PAINTING BRIDGE REPAIR  PRESERVATION - BRIDGES	\$15,000,000	MADISON	2	2027-2031
ILL 3 ILL 111	OVER ROGERS AVE & BLOOMER DR 1 MI N OF JCT ILL 111/140 IN ALTON  <i>ILLINOIS SPECIAL BRIDGE PROGRAM PROJECT.</i>	BRIDGE NEW DECK  REHABILITATION - BRIDGES	\$9,700,000	MADISON	4	2026
			<b>Structure Information</b>			
			<u>Str Number</u>	<u>AADT</u>	<u>Truck Pct</u>	<u>NHS</u>
			0600120	17,200	5	Y
ILL 3	NEW POAG RD IN HARTFORD TO INDUSTRIAL DR IN GRANITE CITY Miles = 4.50	PAVEMENT REPLACEMENT ADA IMPROVEMENTS  RECONSTRUCTION - PAVEMENTS	\$62,000,000	MADISON	7	2027-2031

**FY 2026-2031 Rebuild Illinois  
Highway Improvement Program  
District 8  
State Highways**

Route / Street	Location	Improvements	Est. Cost	County	MYP Years	
		TAMP Category			Past	Current
ILL 3	NEW POAG RD IN HARTFORD TO INDUSTRIAL DR IN GRANITE CITY	LAND ACQUISITION	\$3,000,000	MADISON	7	2027-2031
		RECONSTRUCTION - PAVEMENTS				
ILL 3	NEW POAG RD IN HARTFORD TO INDUSTRIAL DR IN GRANITE CITY	UTILITY ADJUSTMENT	\$5,000,000	MADISON	7	2027-2031
		RECONSTRUCTION - PAVEMENTS				
ILL 3	NEW POAG RD IN HARTFORD TO INDUSTRIAL DR IN GRANITE CITY	CONSTRUCTION ENGINEERING	\$2,000,000	MADISON	7	2027-2031
		RECONSTRUCTION - PAVEMENTS				
ILL 3	INDUSTRIAL DR TO ROCK RD IN GRANITE CITY Miles = 2.88	RECONSTRUCTION BRIDGE NEW DECK	\$56,000,000	MADISON	1	2027-2031
		RECONSTRUCTION - PAVEMENTS				
<b>Roadway Information</b>				<b>Structure Information</b>		
<u>Miles</u>	<u>AADT</u>	<u>Truck Pct</u>	<u>NHS</u>	<u>Str Number</u>	<u>AADT</u>	<u>Truck Pct NHS</u>
2.88	13,083	18.9	Y	0600193	6,500	19 Y
				0600194	6,500	19 Y

**FY 2026-2031 Rebuild Illinois  
Highway Improvement Program  
District 8  
State Highways**

Route / Street	Location	Improvements	Est. Cost	County	MYP Years	
		TAMP Category			Past	Current
ILL 3	ROCK RD IN GRANITE CITY TO MCKINLEY BRIDGE IN VENICE Miles = 3.46	RECONSTRUCTION	\$78,000,000	MADISON	1	2027-2031
<b>Roadway Information</b>		RECONSTRUCTION - PAVEMENTS				
<u>Miles</u>	<u>AADT</u>	<u>Truck Pct</u>	<u>NHS</u>			
3.13	11,464	20.3	Y			
0.33	14,300	17.0	Y			
ILL 3	OVER RR YARD AT ARMY DEPOT 0.2 MI S OF NIEDRINGHAUS AVE IN GRANITE CITY  <i>ILLINOIS SPECIAL BRIDGE PROGRAM PROJECT.</i>	BRIDGE SUPERSTRUCTURE REPLACE	\$29,200,000	MADISON	6	2026
		REHABILITATION - BRIDGES				
				<b>Structure Information</b>		
				<u>Str Number</u>	<u>AADT</u>	<u>Truck Pct</u> <u>NHS</u>
				0600202	11,700	20 Y
ILL 3	OVER RR YARD AT ARMY DEPOT 0.2 MI S OF NIEDRINGHAUS AVE IN GRANITE CITY  <i>ILLINOIS SPECIAL BRIDGE PROGRAM PROJECT.</i>	CONSTRUCTION ENGINEERING	\$2,000,000	MADISON	6	2026
		REHABILITATION - BRIDGES				
ILL 3 RELOCATION	0.1 MI S OF RIVER PARK CONNECTOR TO 0.1 MI S OF TRENDLEY AVE CONNECTOR IN EAST ST LOUIS Miles = 0.64	NEW CONSTRUCTION BRIDGE (NEW) GRADING PAVING DRAINAGE RETAINING WALL SIGNING (NEW)	\$95,000,000	ST. CLAIR	7	2027-2031
		INITIAL CONSTRUCTION - PAVEMENTS				

**FY 2026-2031 Rebuild Illinois  
Highway Improvement Program  
District 8  
State Highways**

Route / Street	Location	Improvements	Est. Cost	County	MYP Years	
		TAMP Category			Past	Current
ILL 3 RELOCATION	0.1 MI S OF RIVER PARK CONNECTOR TO 0.1 MI S OF TRENDLEY AVE CONNECTOR IN EAST ST LOUIS Miles = 0.64	NEW CONSTRUCTION BRIDGE (NEW) GRADING PAVING DRAINAGE	\$75,000,000	ST. CLAIR	3	2027-2031
	DATA DRIVEN DECISIONS PROJECT.					
	INITIAL CONSTRUCTION - PAVEMENTS					
ILL 3 RELOCATION	0.1 MI S OF RIVER PARK CONNECTOR TO 0.1 MI S OF TRENDLEY AVE CONNECTOR IN EAST ST LOUIS	LAND ACQUISITION	\$1,500,000	ST. CLAIR	7	2027-2031
	INITIAL CONSTRUCTION - PAVEMENTS					
ILL 3 RELOCATION	0.1 MI S OF RIVER PARK CONNECTOR TO 0.1 MI S OF TRENDLEY AVE CONNECTOR IN EAST ST LOUIS	UTILITY ADJUSTMENT	\$1,500,000	ST. CLAIR	7	2027-2031
	INITIAL CONSTRUCTION - PAVEMENTS					
ILL 3 RELOCATION	0.1 MI S OF RIVER PARK CONNECTOR TO 0.1 MI S OF TRENDLEY AVE CONNECTOR IN EAST ST LOUIS	CONSTRUCTION ENGINEERING	\$2,500,000	ST. CLAIR	7	2027-2031
	INITIAL CONSTRUCTION - PAVEMENTS					

**FY 2026-2031 Rebuild Illinois  
Highway Improvement Program  
District 8  
State Highways**

Route / Street	Location	Improvements	Est. Cost	County	MYP Years	
		TAMP Category			Past	Current
ILL 3 RELOCATION	0.1 MI S OF TRENDLEY AVE CONNECTOR IN EAST ST LOUIS TO MONSANTO AVE IN SAUGET Miles = 1.38	NEW CONSTRUCTION PAVING GRADING BRIDGE (NEW)	\$68,000,000	ST. CLAIR	7	2027-2031
		INITIAL CONSTRUCTION - PAVEMENTS				
ILL 3 RELOCATION	0.1 MI S OF TRENDLEY AVE CONNECTOR IN EAST ST LOUIS TO MONSANTO AVE IN SAUGET Miles = 1.38  <i>DATA DRIVEN DECISIONS PROJECT.</i>	NEW CONSTRUCTION PAVING GRADING BRIDGE (NEW)	\$45,000,000	ST. CLAIR	3	2027-2031
		INITIAL CONSTRUCTION - PAVEMENTS				
ILL 3 RELOCATION	0.1 MI S OF TRENDLEY AVE CONNECTOR IN EAST ST LOUIS TO MONSANTO AVE IN SAUGET	LAND ACQUISITION	\$10,000,000	ST. CLAIR	7	2027-2031
		INITIAL CONSTRUCTION - PAVEMENTS				
ILL 3 RELOCATION	0.1 MI S OF TRENDLEY AVE CONNECTOR IN EAST ST LOUIS TO MONSANTO AVE IN SAUGET	UTILITY ADJUSTMENT	\$5,000,000	ST. CLAIR	7	2027-2031
		INITIAL CONSTRUCTION - PAVEMENTS				

**FY 2026-2031 Rebuild Illinois  
Highway Improvement Program  
District 8  
State Highways**

Route / Street	Location	Improvements	Est. Cost	County	MYP Years	
		TAMP Category			Past	Current
ILL 3 RELOCATION	0.1 MI S OF TRENDLEY AVE CONNECTOR IN EAST ST LOUIS TO MONSANTO AVE IN SAUGET	CONSTRUCTION ENGINEERING	\$2,000,000	ST. CLAIR	7	2027-2031
INITIAL CONSTRUCTION - PAVEMENTS						
ILL 3	AT HORSE CREEK OVERFLOW 2.6 MI S OF RED BUD	BRIDGE NEW DECK BRIDGE WIDENING	\$3,100,000	RANDOLPH	4	2027-2031
REHABILITATION - BRIDGES				Structure Information		
				Str Number	AADT	Truck Pct NHS
				0790002	4,650	14 Y
ILL 3 STATE ST	HOLMES ST: NW OF SWANWICK ST TO STATE ST; SWANWICK ST: HOLMES ST TO STACEY ST; STACEY ST: SWANWICK ST TO STATE ST IN CHESTER Miles = 0.17	PAVEMENT REPLACEMENT INTERSECTION RECONSTN ADA IMPROVEMENTS	\$2,000,000	RANDOLPH	7	2027-2031
RECONSTRUCTION - PAVEMENTS						
ILL 3 ILL 150 STATE ST	ILL 3 (OPDYKE ST) TO MURPHYSBORO RD IN CHESTER Miles = 0.96	PAVEMENT REPLACEMENT ADA IMPROVEMENTS	\$10,000,000	RANDOLPH	9	2027-2031
RECONSTRUCTION - PAVEMENTS						

**FY 2026-2031 Rebuild Illinois  
Highway Improvement Program  
District 8  
State Highways**

Route / Street	Location	Improvements	Est. Cost	County	MYP Years	
		TAMP Category			Past	Current
ILL 3 ILL 150 STATE ST	ILL 3 (OPDYKE ST) TO MURPHYSBORO RD IN CHESTER	LAND ACQUISITION	\$200,000	RANDOLPH	9	2027-2031
		RECONSTRUCTION - PAVEMENTS				
ILL 3 ILL 150 STATE ST	ILL 3 (OPDYKE ST) TO MURPHYSBORO RD IN CHESTER	UTILITY ADJUSTMENT	\$200,000	RANDOLPH	9	2027-2031
		RECONSTRUCTION - PAVEMENTS				
ILL 3	ILL 150 TO CROSBY ST IN CHESTER Miles = 0.35	PAVEMENT REPLACEMENT ADA IMPROVEMENTS	\$5,000,000	RANDOLPH	7	2027-2031
		RECONSTRUCTION - PAVEMENTS				
ILL 3	ILL 150 TO CROSBY ST IN CHESTER	LAND ACQUISITION	\$100,000	RANDOLPH	7	2027-2031
		RECONSTRUCTION - PAVEMENTS				

**FY 2026-2031 Rebuild Illinois  
Highway Improvement Program  
District 8  
State Highways**

Route / Street	Location	Improvements	Est. Cost	County	MYP Years	
		TAMP Category			Past	Current
ILL 3	ILL 150 TO CROSBY ST IN CHESTER	UTILITY ADJUSTMENT	\$100,000	RANDOLPH	7	2027-2031
		RECONSTRUCTION - PAVEMENTS				
ILL 3	CROSBY ST TO RIVERVIEW BLVD IN CHESTER Miles = 0.92	PAVEMENT REPLACEMENT	\$7,000,000	RANDOLPH	7	2027-2031
		RECONSTRUCTION - PAVEMENTS				
ILL 3	RIVERVIEW BLVD IN CHESTER TO 0.1 MI S OF WATER ST Miles = 1.56	PAVEMENT REPLACEMENT	\$11,000,000	RANDOLPH	9	2027-2031
		RECONSTRUCTION - PAVEMENTS				
ILL 3	RIVERVIEW BLVD IN CHESTER TO 0.1 MI S OF WATER ST	LAND ACQUISITION	\$100,000	RANDOLPH	8	2027-2031
		RECONSTRUCTION - PAVEMENTS				

**FY 2026-2031 Rebuild Illinois  
Highway Improvement Program  
District 8  
State Highways**

Route / Street	Location	Improvements	Est. Cost	County	MYP Years	
		TAMP Category			Past	Current
ILL 3	RIVERVIEW BLVD IN CHESTER TO 0.1 MI S OF WATER ST	UTILITY ADJUSTMENT	\$100,000	RANDOLPH	8	2027-2031
		RECONSTRUCTION - PAVEMENTS				
ILL 3	0.1 MI S OF WATER ST TO PLEASANT RIDGE RD Miles = 1.04	PAVEMENT REPLACEMENT	\$7,000,000	RANDOLPH	7	2027-2031
		RECONSTRUCTION - PAVEMENTS				
ILL 3	PLEASANT RIDGE RD TO 1 MI S Miles = 1.00	PAVEMENT REPLACEMENT	\$6,600,000	RANDOLPH	7	2027-2031
		RECONSTRUCTION - PAVEMENTS				
ILL 3	1 MI S OF PLEASANT RIDGE RD TO JACKSON CO LINE Miles = 5.52	PAVEMENT REPLACEMENT CULVERT REPAIR SCOUR MITIGATION	\$36,500,000	RANDOLPH	7	2027-2031
		RECONSTRUCTION - PAVEMENTS				

**FY 2026-2031 Rebuild Illinois  
Highway Improvement Program  
District 8  
State Highways**

Route / Street	Location	Improvements	Est. Cost	County	MYP Years	
		TAMP Category			Past	Current
ILL 3	AT ROCK CREEK IN ROCKWOOD	BRIDGE REPLACEMENT	\$2,700,000	RANDOLPH	1	2027-2031
		RECONSTRUCTION - BRIDGES		<b>Structure Information</b> <u>Str Number</u> <u>AADT</u> <u>Truck Pct</u> <u>NHS</u> 0790012   3,450   40   Y		
ILL 3	ILL 150 IN CHESTER TO JACKSON CO LINE	LAND ACQUISITION	\$2,000,000	RANDOLPH	7	2027-2031
		RECONSTRUCTION - PAVEMENTS				
ILL 3	ILL 150 IN CHESTER TO JACKSON CO LINE	UTILITY ADJUSTMENT	\$2,000,000	RANDOLPH	7	2027-2031
		RECONSTRUCTION - PAVEMENTS				
ILL 4	0.3 MI S OF I-55 TO 0.3 MI S OF ILL 140 Miles = 2.97	DESIGNED OVERLAY NEW SHOULDERS DRAINAGE CULVERT REPLACEMENT BRIDGE DECK REPAIRS BRIDGE DECK OVERLAY	\$16,500,000	MADISON	5	2027-2031
		REHABILITATION - PAVEMENTS		<b>Structure Information</b> <u>Str Number</u> <u>AADT</u> <u>Truck Pct</u> <u>NHS</u> 0602420   3,800   14   Y		
<b>Roadway Information</b>						
<u>Miles</u>	<u>AADT</u>	<u>Truck Pct</u>	<u>NHS</u>			
2.97	3,856	14.0	Y			

**FY 2026-2031 Rebuild Illinois  
Highway Improvement Program  
District 8  
State Highways**

Route / Street	Location	Improvements	Est. Cost	County	MYP Years									
		TAMP Category			Past	Current								
ILL 4	0.3 MI S OF I-55 TO 0.3 MI S OF ILL 140	LAND ACQUISITION	\$1,000,000	MADISON	4	2027-2031								
		REHABILITATION - PAVEMENTS												
ILL 4	0.3 MI S OF I-55 TO 0.3 MI S OF ILL 140	UTILITY ADJUSTMENT	\$3,000,000	MADISON	4	2027-2031								
		REHABILITATION - PAVEMENTS												
ILL 4	0.3 MI S OF ILL 140 TO 0.3 MI S OF ILL 143 Miles = 7.04	DESIGNED OVERLAY NEW SHOULDERS DRAINAGE ADA IMPROVEMENTS	\$33,000,000	MADISON	7	2027-2031								
<b>Roadway Information</b> <table><tr><td>Miles</td><td>AADT</td><td>Truck Pct</td><td>NHS</td></tr><tr><td>7.04</td><td>4,360</td><td>14.6</td><td>Y</td></tr></table>		Miles	AADT	Truck Pct	NHS	7.04	4,360	14.6	Y	REHABILITATION - PAVEMENTS				
Miles	AADT	Truck Pct	NHS											
7.04	4,360	14.6	Y											
ILL 4	0.3 MI S OF ILL 140 TO 0.3 MI S OF ILL 143	LAND ACQUISITION	\$3,000,000	MADISON	2	2027-2031								
		REHABILITATION - PAVEMENTS												
ILL 4	0.3 MI S OF ILL 140 TO 0.3 MI S OF ILL 143	UTILITY ADJUSTMENT	\$7,000,000	MADISON	2	2027-2031								
		REHABILITATION - PAVEMENTS												

**FY 2026-2031 Rebuild Illinois  
Highway Improvement Program  
District 8  
State Highways**

Route / Street	Location	Improvements	Est. Cost	County	MYP Years	
		TAMP Category			Past	Current
ILL 4	SOUTHERN DR IN LEBANON TO 0.3 MI S OF I-64 IN MASCOUTAH Miles = 3.14	RECONSTRUCTION SCOUR MITIGATION BRIDGE DECK REPAIRS BRIDGE DECK SEALING	\$21,000,000	ST. CLAIR	1	2027-2031
<b>Roadway Information</b>		RECONSTRUCTION - PAVEMENTS				
<u>Miles</u>	<u>AADT</u>	<u>Truck Pct</u>	<u>NHS</u>			
2.89	6,198	19.6	Y			
0.25	10,300	8.7	Y			
ILL 4	MASCOUTAH PLAZA DR IN MASCOUTAH TO S OF CORNMILL RD & NCL TO ILL 15 IN FAYETTEVILLE Miles = 1.35	DESIGNED OVERLAY ADA IMPROVEMENTS	\$2,800,000	ST. CLAIR	4	2027-2031
<b>Roadway Information</b>		REHABILITATION - PAVEMENTS				
<u>Miles</u>	<u>AADT</u>	<u>Truck Pct</u>	<u>NHS</u>			
1.09	5,666	7.4	N			
0.26	2,500	13.6	N			
ILL 4	AT MIDDLE TRIB LITTLE MARY'S RIVER 3 MI S OF SPARTA	CULVERT REPLACEMENT	\$600,000	RANDOLPH	4	2027-2031
		MISCELLANEOUS IMPROVEMENTS				
ILL 13	ILL 157 IN CAHOKIA HEIGHTS TO 23RD ST IN BELLEVILLE Miles = 5.88	DESIGNED OVERLAY ADA IMPROVEMENTS BRIDGE REPLACEMENT	\$125,000,000	ST. CLAIR	7	2027-2031
<b>Roadway Information</b>		REHABILITATION - PAVEMENTS				
<u>Miles</u>	<u>AADT</u>	<u>Truck Pct</u>	<u>NHS</u>			
5.88	5,879	5.3	N			
				<b>Structure Information</b>		
		<u>Str Number</u>	<u>AADT</u>	<u>Truck Pct</u>	<u>NHS</u>	
		0820114	3,250	6	N	
		0820115	7,350	4	N	
		0820116	7,950	3	N	
		0820090	5,800	10	N	

**FY 2026-2031 Rebuild Illinois  
Highway Improvement Program  
District 8  
State Highways**

Route / Street	Location	Improvements	Est. Cost	County	MYP Years	
		TAMP Category			Past	Current
ILL 13	ILL 157 IN CAHOKIA HEIGHTS TO 23RD ST IN BELLEVILLE	LAND ACQUISITION	\$10,000,000	ST. CLAIR	7	2027-2031
		REHABILITATION - PAVEMENTS				
ILL 13	ILL 157 IN CAHOKIA HEIGHTS TO 23RD ST IN BELLEVILLE	UTILITY ADJUSTMENT	\$6,000,000	ST. CLAIR	7	2027-2031
		REHABILITATION - PAVEMENTS				
ILL 13	ILL 157 IN CAHOKIA HEIGHTS TO 23RD ST IN BELLEVILLE	CONSTRUCTION ENGINEERING	\$4,000,000	ST. CLAIR	7	2027-2031
		REHABILITATION - PAVEMENTS				
ILL 15	26TH ST IN EAST ST LOUIS TO 0.2 MI W OF A&S RR IN CAHOKIA HEIGHTS Miles = 0.94	PAVEMENT REPLACEMENT PUMP STATION ADA IMPROVEMENTS	\$52,000,000	ST. CLAIR	2	2027-2031
		RECONSTRUCTION - PAVEMENTS				
ILL 15	26TH ST IN EAST ST LOUIS TO 0.2 MI W OF A&S RR IN CAHOKIA HEIGHTS	LAND ACQUISITION	\$15,000,000	ST. CLAIR	2	2027-2031
		RECONSTRUCTION - PAVEMENTS				

**FY 2026-2031 Rebuild Illinois  
Highway Improvement Program  
District 8  
State Highways**

Route / Street	Location	Improvements	Est. Cost	County	MYP Years	
		TAMP Category			Past	Current
ILL 15	26TH ST IN EAST ST LOUIS TO 0.2 MI W OF A&S RR IN CAHOKIA HEIGHTS	UTILITY ADJUSTMENT	\$5,000,000	ST. CLAIR	2	2027-2031
		RECONSTRUCTION - PAVEMENTS				
ILL 15	26TH ST IN EAST ST LOUIS TO 0.2 MI W OF A&S RR IN CAHOKIA HEIGHTS	CONSTRUCTION ENGINEERING	\$5,000,000	ST. CLAIR	2	2027-2031
		RECONSTRUCTION - PAVEMENTS				
ILL 15 ILL 4	KASKASKIA RIVER 0.2 MI E OF JCT ILL 4 IN FAYETTEVILLE; KASKASKIA OVERFLOW 0.4 MI & 0.6 MI E OF JCT ILL 4  <i>POTENTIAL INNOVATIVE PROJECT DELIVERY METHOD</i>	BRIDGE REPLACEMENT	\$66,000,000	ST. CLAIR	7	2027-2031
		RECONSTRUCTION - BRIDGES				
					<b>Structure Information</b>	
					<u>Str Number</u>	<u>AADT</u>
					0820077	3,600
					0820078	3,600
					0820275	3,600
					Truck Pct	NHS
					15	N
					15	N
					15	N
ILL 15 ILL 4	KASKASKIA RIVER 0.2 MI E OF JCT ILL 4 IN FAYETTEVILLE; KASKASKIA OVERFLOW 0.4 MI & 0.6 MI E OF JCT ILL 4 (IPD PRE-CONSTRUCTION SERVICES)	BRIDGE REPLACEMENT	\$500,000	ST. CLAIR	1	2026
		RECONSTRUCTION - BRIDGES				
					<b>Structure Information</b>	
					<u>Str Number</u>	<u>AADT</u>
					0820077	3,600
					0820078	3,600
					0820275	3,600
					Truck Pct	NHS
					15	N
					15	N
					15	N

**FY 2026-2031 Rebuild Illinois  
Highway Improvement Program  
District 8  
State Highways**

Route / Street	Location	Improvements	Est. Cost	County	MYP Years	
		TAMP Category			Past	Current
ILL 15 ILL 4	KASKASKIA RIVER 0.2 MI E OF JCT ILL 4 IN FAYETTEVILLE; KASKASKIA OVERFLOW 0.4 MI & 0.6 MI E OF JCT ILL 4	LAND ACQUISITION	\$1,000,000	ST. CLAIR	7	2026
		RECONSTRUCTION - BRIDGES				
ILL 15 ILL 4	KASKASKIA RIVER 0.2 MI E OF JCT ILL 4 IN FAYETTEVILLE; KASKASKIA OVERFLOW 0.4 MI & 0.6 MI E OF JCT ILL 4	UTILITY ADJUSTMENT	\$1,000,000	ST. CLAIR	7	2026
		RECONSTRUCTION - BRIDGES				
ILL 15 ILL 4	KASKASKIA RIVER 0.2 MI E OF JCT ILL 4 IN FAYETTEVILLE; KASKASKIA OVERFLOW 0.4 MI & 0.6 MI E OF JCT ILL 4	CONSTRUCTION ENGINEERING	\$3,000,000	ST. CLAIR	7	2026
		RECONSTRUCTION - BRIDGES				
ILL 15	AT NASHVILLE CREEK W OF WILLOWBROOK DR IN NASHVILLE	BRIDGE REPLACEMENT	\$3,200,000	WASHINGTON	10	2027-2031
		RECONSTRUCTION - BRIDGES				
				Structure Information		
				Str Number	AADT	Truck Pct NHS
				0950009	3,450	11 N

**FY 2026-2031 Rebuild Illinois  
Highway Improvement Program  
District 8  
State Highways**

Route / Street	Location	Improvements	Est. Cost	County	MYP Years	
		TAMP Category			Past	Current
ILL 16 ILL 100	JOE PAGE BRIDGE AT ILLINOIS RIVER Miles = 1.55	BRIDGE REPLACEMENT PAVEMENT REPLACEMENT	\$225,000,000	GREENE CALHOUN	7	2027-2031
		RECONSTRUCTION - BRIDGES	Structure Information Str Number    AADT    Truck Pct    NHS 0310001    2,250    12    N			
ILL 16 ILL 100	JOE PAGE BRIDGE AT ILLINOIS RIVER	P.E. (PHASE II)	\$5,000,000	GREENE CALHOUN	7	2027-2031
		RECONSTRUCTION - BRIDGES				
ILL 16 ILL 100	JOE PAGE BRIDGE AT ILLINOIS RIVER	LAND ACQUISITION	\$2,000,000	GREENE CALHOUN	7	2027-2031
		RECONSTRUCTION - BRIDGES				
ILL 16 ILL 100	JOE PAGE BRIDGE AT ILLINOIS RIVER	UTILITY ADJUSTMENT	\$3,000,000	GREENE CALHOUN	7	2027-2031
		RECONSTRUCTION - BRIDGES				

**FY 2026-2031 Rebuild Illinois  
Highway Improvement Program  
District 8  
State Highways**

Route / Street	Location	Improvements	Est. Cost	County	MYP Years	
		TAMP Category			Past	Current
ILL 16 ILL 100	JOE PAGE BRIDGE AT ILLINOIS RIVER	CONSTRUCTION ENGINEERING	\$10,000,000	GREENE CALHOUN	7	2027-2031
		RECONSTRUCTION - BRIDGES				
ILL 100 ILL 16	ILL 96 IN KAMPSVILLE TO ILL 16 IN HARDIN Miles = 9.68	STANDARD OVERLAY	\$15,000,000	CALHOUN	1	2026
		REHABILITATION - PAVEMENTS				
<b>Roadway Information</b> <u>Miles</u> <u>AADT</u> <u>Truck Pct</u> <u>NHS</u> 9.68   1,790   11.2   N						
ILL 100	AT OTTER CREEK TRIB 1.7 MI S OF JCT ILL 16	BRIDGE REPLACEMENT	\$3,700,000	JERSEY	7	2027-2031
		RECONSTRUCTION - BRIDGES				
				<b>Structure Information</b> <u>Str Number</u> <u>AADT</u> <u>Truck Pct</u> <u>NHS</u> 0420011   950   12   N		
ILL 100 ILL 108	AT BRUSSELS FERRY & KAMPSVILLE FERRY	MISCELLANEOUS	\$2,674,000	GREENE JERSEY CALHOUN	2	2026
		MISCELLANEOUS IMPROVEMENTS				
ILL 100 ILL 108	AT BRUSSELS FERRY & KAMPSVILLE FERRY	MISCELLANEOUS	\$2,634,000	GREENE JERSEY CALHOUN	1	2027-2031
		MISCELLANEOUS IMPROVEMENTS				

**FY 2026-2031 Rebuild Illinois  
Highway Improvement Program  
District 8  
State Highways**

Route / Street	Location	Improvements	Est. Cost	County	MYP Years		
		TAMP Category			Past	Current	
ILL 100	LOCKHAVEN RD TO PIASA BIRD MONUMENT IN ALTON	BIKEWAY	\$5,500,000	JERSEY MADISON	5	2027-2031	
		MISCELLANEOUS IMPROVEMENTS					
ILL 111	COLLINSVILLE RD IN FAIRMONT CITY TO BUNKUM RD IN WASHINGTON PARK Miles = 2.54	DESIGNED OVERLAY ADA IMPROVEMENTS	\$14,000,000	ST. CLAIR	2	2027-2031	
Roadway Information		REHABILITATION - PAVEMENTS					
Miles	AADT	Truck Pct	NHS				
2.54	3,563	8.6	N				
ILL 111	OVER CONRAIL & B&O RR IN FAIRMONT CITY	BRIDGE REPLACEMENT	\$35,600,000	ST. CLAIR	4	2027-2031	
ILLINOIS SPECIAL BRIDGE PROGRAM PROJECT.		RECONSTRUCTION - BRIDGES					
				Structure Information			
				Str Number	AADT	Truck Pct	NHS
				0820098	2,750	8	N
ILL 111	OVER CONRAIL & B&O RR IN FAIRMONT CITY	LAND ACQUISITION	\$1,000,000	ST. CLAIR	4	2026	
ILLINOIS SPECIAL BRIDGE PROGRAM PROJECT.		RECONSTRUCTION - BRIDGES					
ILL 111	OVER CONRAIL & B&O RR IN FAIRMONT CITY	UTILITY ADJUSTMENT	\$1,000,000	ST. CLAIR	4	2026	
ILLINOIS SPECIAL BRIDGE PROGRAM PROJECT.		RECONSTRUCTION - BRIDGES					

**FY 2026-2031 Rebuild Illinois  
Highway Improvement Program  
District 8  
State Highways**

Route / Street	Location	Improvements	Est. Cost	County	MYP Years	
		TAMP Category			Past	Current
ILL 111	OVER CONRAIL & B&O RR IN FAIRMONT CITY	CONSTRUCTION ENGINEERING	\$1,000,000	ST. CLAIR	4	2027-2031
	ILLINOIS SPECIAL BRIDGE PROGRAM PROJECT.	RECONSTRUCTION - BRIDGES				
ILL 111	OVER A&S RR 0.1 MI S OF I-64 IN WASHINGTON PARK	BRIDGE SUPERSTRUCTURE REPLACE	\$4,700,000	ST. CLAIR	4	2027-2031
		REHABILITATION - BRIDGES		<b>Structure Information</b> <u>Str Number</u> <u>AADT</u> <u>Truck Pct</u> <u>NHS</u> 0820207   13,900   5   N		
ILL 127	MONTGOMERY CO LINE TO 0.1 MI N OF ILL 140 Miles = 9.59	MICROSURFACING 1 PASS	\$1,230,000	BOND	2	2027-2031
		PRESERVATION - PAVEMENTS				
ILL 127	AT ELM POINT BRANCH 0.2 MI S OF POWDER AVE	CULVERT REPLACEMENT	\$1,900,000	BOND	7	2026
		MISCELLANEOUS IMPROVEMENTS				
ILL 140	TERRA DR TO ANNEX ST IN ALTON Miles = 1.44	PAVEMENT REPLACEMENT ADA IMPROVEMENTS	\$35,000,000	MADISON	9	2027-2031
		RECONSTRUCTION - PAVEMENTS				

**FY 2026-2031 Rebuild Illinois  
Highway Improvement Program  
District 8  
State Highways**

Route / Street	Location	Improvements	Est. Cost	County	MYP Years	
		TAMP Category			Past	Current
ILL 140	TERRA DR TO ANNEX ST IN ALTON	P.E. (PHASE II)	\$1,500,000	MADISON	7	2027-2031
		RECONSTRUCTION - PAVEMENTS				
ILL 140	TERRA DR TO ANNEX ST IN ALTON	LAND ACQUISITION	\$3,000,000	MADISON	7	2027-2031
		RECONSTRUCTION - PAVEMENTS				
ILL 140	TERRA DR TO ANNEX ST IN ALTON	UTILITY ADJUSTMENT	\$2,000,000	MADISON	7	2027-2031
		RECONSTRUCTION - PAVEMENTS				
ILL 140	TERRA DR TO ANNEX ST IN ALTON	CONSTRUCTION ENGINEERING	\$3,000,000	MADISON	7	2027-2031
		RECONSTRUCTION - PAVEMENTS				
ILL 140	AT TRIB CREEK 1.9 MI E OF ILL 255 IN BETHALTO	CULVERT REPLACEMENT	\$1,200,000	MADISON	4	2027-2031
		RECONSTRUCTION - BRIDGES				
				<b>Structure Information</b>		
				<u>Str Number</u>	<u>AADT</u>	<u>Truck Pct</u> <u>NHS</u>
				0602055	8,050	6 Y

**FY 2026-2031 Rebuild Illinois  
Highway Improvement Program  
District 8  
State Highways**

Route / Street	Location	Improvements	Est. Cost	County	MYP Years	
		TAMP Category			Past	Current
ILL 140	AT PADDOCK CREEK BRANCH 2.2 MI E OF ILL 159	CULVERT REPLACEMENT	\$1,900,000	MADISON	2	2027-2031
		RECONSTRUCTION - BRIDGES		<b>Structure Information</b> <u>Str Number</u> <u>AADT</u> <u>Truck Pct</u> <u>NHS</u> 0602049   5,650   14   Y		
ILL 140	MADISON CO LINE TO ILL 127 (W JCT) Miles = 11.01	DESIGNED OVERLAY	\$17,000,000	BOND	1	2026
		REHABILITATION - PAVEMENTS				
		<b>Roadway Information</b> <u>Miles</u> <u>AADT</u> <u>Truck Pct</u> <u>NHS</u> 11.01   1,973   10.6   N				
ILL 143	AT WOOD RIVER CREEK 1.3 MI W OF ILL 3 IN EAST ALTON	BRIDGE DECK OVERLAY BRIDGE JOINT REPLACE/REPAIR BRIDGE PAINTING BRIDGE REPAIR	\$11,300,000	MADISON	4	2027-2031
	ILLINOIS SPECIAL BRIDGE PROGRAM PROJECT.	PRESERVATION - BRIDGES				
ILL 150	MISSISSIPPI RIVER AT CHESTER	BRIDGE REPLACEMENT	\$23,605,000	RANDOLPH	2	2026
	MISSOURI LEAD AGENCY; ILLINOIS' SHARE OF THE COST.	RECONSTRUCTION - BRIDGES		<b>Structure Information</b> <u>Str Number</u> <u>AADT</u> <u>Truck Pct</u> <u>NHS</u> 0796001   6,250   16   Y		
ILL 150 ILL 4	ILL 4 TO GREEN ST IN STEELEVILLE Miles = 3.03	PAVEMENT REPLACEMENT ADA IMPROVEMENTS	\$21,000,000	RANDOLPH	7	2027-2031
		RECONSTRUCTION - PAVEMENTS				

**FY 2026-2031 Rebuild Illinois  
Highway Improvement Program  
District 8  
State Highways**

Route / Street	Location	Improvements	Est. Cost	County	MYP Years	
		TAMP Category			Past	Current
ILL 150 ILL 4	ILL 4 TO GREEN ST IN STEELEVILLE	LAND ACQUISITION	\$200,000	RANDOLPH	7	2027-2031
		RECONSTRUCTION - PAVEMENTS				
ILL 150 ILL 4	ILL 4 TO GREEN ST IN STEELEVILLE	UTILITY ADJUSTMENT	\$200,000	RANDOLPH	7	2027-2031
		RECONSTRUCTION - PAVEMENTS				
ILL 150 ILL 4	AT MARY'S RIVER W OF STEELEVILLE	BRIDGE JOINT REPLACE/REPAIR BRIDGE DECK OVERLAY DRAINS (REPLACE/REPAIR)	\$1,400,000	RANDOLPH	1	2027-2031
		PRESERVATION - BRIDGES				
ILL 150 ILL 4	GREEN ST IN STEELEVILLE TO CLYDE STEELE ST IN PERCY Miles = 1.32	PAVEMENT REPLACEMENT	\$8,700,000	RANDOLPH	7	2027-2031
		RECONSTRUCTION - PAVEMENTS				
ILL 150 ILL 4	AT COX CREEK E OF STEELEVILLE ECL	BRIDGE JOINT REPLACE/REPAIR BRIDGE DECK OVERLAY	\$900,000	RANDOLPH	1	2027-2031
		PRESERVATION - BRIDGES				

**FY 2026-2031 Rebuild Illinois  
Highway Improvement Program  
District 8  
State Highways**

Route / Street	Location	Improvements	Est. Cost	County	MYP Years	
		TAMP Category			Past	Current
ILL 150 ILL 4	CLYDE STEELE ST TO HOWARD AVE IN PERCY Miles = 1.06	PAVEMENT REPLACEMENT ADA IMPROVEMENTS	\$11,400,000	RANDOLPH	7	2027-2031
		RECONSTRUCTION - PAVEMENTS				
ILL 150 ILL 4	CLYDE STEELE ST TO HOWARD AVE IN PERCY	LAND ACQUISITION	\$200,000	RANDOLPH	7	2027-2031
		RECONSTRUCTION - PAVEMENTS				
ILL 150 ILL 4	CLYDE STEELE ST TO HOWARD AVE IN PERCY	UTILITY ADJUSTMENT	\$200,000	RANDOLPH	7	2027-2031
		RECONSTRUCTION - PAVEMENTS				
ILL 150 ILL 4	HOWARD AVE IN PERCY TO PERRY CO LINE Miles = 0.82	PAVEMENT REPLACEMENT	\$5,500,000	RANDOLPH	7	2027-2031
		RECONSTRUCTION - PAVEMENTS				
ILL 153	AT MARY’S RIVER 1 MI N OF EDEN	BRIDGE REPLACEMENT	\$3,000,000	RANDOLPH	10	2027-2031
		RECONSTRUCTION - BRIDGES				
				Structure Information		
				Str Number	AADT	Truck Pct NHS
				0790018	1,600	10 N

**FY 2026-2031 Rebuild Illinois  
Highway Improvement Program  
District 8  
State Highways**

Route / Street	Location	Improvements	Est. Cost	County	MYP Years	
		TAMP Category			Past	Current
ILL 153	AT MARY'S RIVER 1 MI N OF EDEN	LAND ACQUISITION	\$50,000	RANDOLPH	10	2027-2031
		RECONSTRUCTION - BRIDGES				
ILL 153	AT MARY'S RIVER 1 MI N OF EDEN	UTILITY ADJUSTMENT	\$50,000	RANDOLPH	10	2027-2031
		RECONSTRUCTION - BRIDGES				
ILL 154	KASKASKIA RIVER	BRIDGE JOINT REPLACE/REPAIR BRIDGE DECK OVERLAY BRIDGE PAINTING BRIDGE REPAIR	\$9,000,000	RANDOLPH	3	2027-2031
	ILLINOIS SPECIAL BRIDGE PROGRAM PROJECT.	PRESERVATION - BRIDGES				
ILL 154	GRAND AVE TO BURNS AVE IN SPARTA Miles = 1.13	DESIGNED OVERLAY ADA IMPROVEMENTS	\$3,500,000	RANDOLPH	2	2027-2031
		REHABILITATION - PAVEMENTS				
<b>Roadway Information</b> <u>Miles</u> <u>AADT</u> <u>Truck Pct</u> <u>NHS</u> 1.13   5,335   8.3   N						
ILL 157	AT TRIB SILVER CREEK 1 MI S OF ILL 140	CULVERT REPLACEMENT	\$400,000	MADISON	2	2027-2031
		MISCELLANEOUS IMPROVEMENTS				

**FY 2026-2031 Rebuild Illinois  
Highway Improvement Program  
District 8  
State Highways**

Route / Street	Location	Improvements	Est. Cost	County	MYP Years	
		TAMP Category			Past	Current
ILL 157	AT DRAINAGE 1.8 MI S OF ILL 140	CULVERT REPLACEMENT	\$900,000	MADISON	2	2027-2031
		MISCELLANEOUS IMPROVEMENTS				
ILL 157	AT DRAINAGE 2.3 MI S OF ILL 140	CULVERT REPLACEMENT	\$400,000	MADISON	2	2027-2031
		MISCELLANEOUS IMPROVEMENTS				
ILL 157	0.2 MI N OF HORSESHOE LAKE RD TO ST. CLAIR CO LINE IN COLLINSVILLE Miles = 2.41	DESIGNED OVERLAY	\$10,000,000	MADISON	1	2027-2031
		REHABILITATION - PAVEMENTS				
<b>Roadway Information</b>						
<u>Miles</u>	<u>AADT</u>	<u>Truck Pct</u>	<u>NHS</u>			
2.41	17,155	4.2	Y			
ILL 157	AT LITTLE CANTEEN CREEK 0.1 MI S OF O'FALLON DR IN CASEYVILLE	BRIDGE REPLACEMENT SCOUR MITIGATION BRIDGE APPROACH ROADWAY	\$9,000,000	ST. CLAIR	11	2027-2031
	ILLINOIS SPECIAL BRIDGE PROGRAM PROJECT.	RECONSTRUCTION - BRIDGES				
				<b>Structure Information</b>		
				<u>Str Number</u>	<u>AADT</u>	<u>Truck Pct</u>
				0820123	10,900	4
						<u>NHS</u>
						Y
ILL 157	AT LITTLE CANTEEN CREEK 0.1 MI S OF O'FALLON DR IN CASEYVILLE	LAND ACQUISITION	\$100,000	ST. CLAIR	3	2027-2031
	ILLINOIS SPECIAL BRIDGE PROGRAM PROJECT.	RECONSTRUCTION - BRIDGES				

**FY 2026-2031 Rebuild Illinois  
Highway Improvement Program  
District 8  
State Highways**

Route / Street	Location	Improvements	Est. Cost	County	MYP Years	
		TAMP Category			Past	Current
ILL 157	AT LITTLE CANTEEN CREEK 0.1 MI S OF O'FALLON DR IN CASEYVILLE  <i>ILLINOIS SPECIAL BRIDGE PROGRAM PROJECT.</i>	UTILITY ADJUSTMENT  RECONSTRUCTION - BRIDGES	\$500,000	ST. CLAIR	3	2027-2031
ILL 157	AT LITTLE CANTEEN CREEK 0.1 MI S OF O'FALLON DR IN CASEYVILLE  <i>ILLINOIS SPECIAL BRIDGE PROGRAM PROJECT.</i>	CONSTRUCTION ENGINEERING  RECONSTRUCTION - BRIDGES	\$1,000,000	ST. CLAIR	3	2027-2031
ILL 157	AT GOOSE LAKE CANAL 0.8 MI E OF I-255 IN CAHOKIA HEIGHTS	BRIDGE REPLACEMENT SCOUR MITIGATION  RECONSTRUCTION - BRIDGES	\$5,900,000	ST. CLAIR	2	2027-2031
				<b>Structure Information</b> <u>Str Number</u> <u>AADT</u> <u>Truck Pct</u> <u>NHS</u> 0820085   6,000   6   Y		
ILL 159	AT BELTLINE RD IN COLLINSVILLE	INTERSECTION RECONSTN ADA IMPROVEMENTS  SAFETY	\$5,700,000	MADISON	7	2027-2031
ILL 159	OVER CSX RR IN COLLINSVILLE  <i>ILLINOIS SPECIAL BRIDGE PROGRAM PROJECT.</i>	BRIDGE PAINTING BRIDGE JOINT REPLACE/REPAIR BRIDGE DECK OVERLAY  PRESERVATION - BRIDGES	\$11,300,000	ST. CLAIR	3	2027-2031

**FY 2026-2031 Rebuild Illinois  
Highway Improvement Program  
District 8  
State Highways**

Route / Street		Location	Improvements	Est. Cost	County	MYP Years	
			TAMP Category			Past	Current
ILL 159		AT DOUGLAS CREEK 0.2 MI S OF DOUGLAS RD IN SMITHTON	BRIDGE REPLACEMENT	\$3,700,000	ST. CLAIR	15	2027-2031
			RECONSTRUCTION - BRIDGES	Structure Information			
					Str Number	AADT	Truck Pct NHS
					0820071	9,400	5 Y
ILL 160		S OF SILVER LAKE RD TO 0.1 MI N OF US 40 / ILL 143 IN HIGHLAND Miles = 3.02	DESIGNED OVERLAY ADA IMPROVEMENTS	\$5,200,000	MADISON	4	2026
Roadway Information			REHABILITATION - PAVEMENTS				
Miles AADT Truck Pct NHS							
3.02 3,547 6.7 N							
ILL 160 ILL 177		AT QUEEN'S LAKE AT NEW MEMPHIS WCL	BRIDGE REPLACEMENT	\$3,800,000	CLINTON	4	2027-2031
			RECONSTRUCTION - BRIDGES	Structure Information			
					Str Number	AADT	Truck Pct NHS
					0140003	2,000	11 N
ILL 160 ILL 177		CLINTON CO LINE TO OKAWVILLE WCL Miles = 4.03	DESIGNED OVERLAY	\$6,200,000	WASHINGTON	1	2026
Roadway Information			REHABILITATION - PAVEMENTS				
Miles AADT Truck Pct NHS							
4.03 1,556 9.1 N							

**FY 2026-2031 Rebuild Illinois  
Highway Improvement Program  
District 8  
State Highways**

Route / Street	Location	Improvements	Est. Cost	County	MYP Years	
		TAMP Category			Past	Current
ILL 160 ILL 177	WCL TO 0.1 MI E OF R & R DR IN OKAWVILLE Miles = 1.35	DESIGNED OVERLAY ADA IMPROVEMENTS	\$2,700,000	WASHINGTON	7	2026
<b>Roadway Information</b>		REHABILITATION - PAVEMENTS				
<u>Miles</u>	<u>AADT</u>	<u>Truck Pct</u>	<u>NHS</u>			
1.35	2,726	10.9	N			
ILL 161	CHARLES ST TO MEADOW LARK DR IN ALBERS Miles = 0.68	PAVEMENT REPLACEMENT ADA IMPROVEMENTS	\$8,200,000	CLINTON	4	2027-2031
		RECONSTRUCTION - PAVEMENTS				
ILL 161	CHARLES ST TO MEADOW LARK DR IN ALBERS	LAND ACQUISITION	\$550,000	CLINTON	4	2027-2031
		RECONSTRUCTION - PAVEMENTS				
ILL 177	AT SILVER CREEK OVERFLOW 2.3 MI W OF ILL 4	BRIDGE NEW DECK	\$3,300,000	ST. CLAIR	2	2027-2031
		REHABILITATION - BRIDGES				
				<b>Structure Information</b>		
				<u>Str Number</u>	<u>AADT</u>	<u>Truck Pct</u>
				0820061	7,000	5
				0820062	7,000	5
ILL 177	COUNTY RD TO MINE RD IN MASCOUTAH Miles = 1.66	PAVEMENT REPLACEMENT ADA IMPROVEMENTS	\$18,400,000	ST. CLAIR	7	2027-2031
		RECONSTRUCTION - PAVEMENTS				

**FY 2026-2031 Rebuild Illinois  
Highway Improvement Program  
District 8  
State Highways**

Route / Street	Location	Improvements	Est. Cost	County	MYP Years	
		TAMP Category			Past	Current
ILL 203	MADISON AVE IN GRANITE CITY TO ST. CLAIR CO LINE IN MADISON Miles = 4.94	DESIGNED OVERLAY ADA IMPROVEMENTS	\$18,900,000	MADISON	2	2027-2031
<b>Roadway Information</b>		REHABILITATION - PAVEMENTS				
<u>Miles</u>	<u>AADT</u>	<u>Truck Pct</u>	<u>NHS</u>			
4.94	10,476	7.2	Y			
ILL 203	MADISON CO LINE IN MADISON TO COLLINSVILLE RD IN FAIRMONT CITY Miles = 1.42	DESIGNED OVERLAY ADA IMPROVEMENTS	\$4,700,000	ST. CLAIR	4	2026
<b>Roadway Information</b>		REHABILITATION - PAVEMENTS				
<u>Miles</u>	<u>AADT</u>	<u>Truck Pct</u>	<u>NHS</u>			
1.15	15,334	15.9	Y			
0.27	3,500	15.9	Y			
ILL 203	0.1 MI N OF TO 0.1 MI S OF ILL 3 CONNECTOR IN MADISON	BRIDGE REPLACEMENT	\$16,000,000	ST. CLAIR	1	2026
		RECONSTRUCTION - BRIDGES				
		<b>Structure Information</b>		<u>Str Number</u>	<u>AADT</u>	<u>Truck Pct</u> <u>NHS</u>
				0820026	6,750	10 Y
				0820027	6,750	10 Y
ILL 203	0.1 MI N OF TO 0.1 MI S OF ILL 3 CONNECTOR IN MADISON	INTERSECTION RECONSTN	\$8,000,000	ST. CLAIR	1	2026
		SAFETY				
ILL 255	0.1 MI N OF SEMINARY RD TO US 67 Miles = 7.08	SMART OVERLAY	\$12,000,000	MADISON	1	2026
		PRESERVATION - PAVEMENTS				

**FY 2026-2031 Rebuild Illinois  
Highway Improvement Program  
District 8  
State Highways**

Route / Street	Location	Improvements	Est. Cost	County	MYP Years	
		TAMP Category			Past	Current
26TH ST CH 52	OVER SOUTHERN RR 0.2 MI E OF MCCASLAND AVE IN EAST ST. LOUIS	BRIDGE REPLACEMENT	\$26,000,000	ST. CLAIR	4	2027-2031
	ILLINOIS SPECIAL BRIDGE PROGRAM PROJECT.	RECONSTRUCTION - BRIDGES				
	<div>Structure Information</div> <div><div>Str Number</div>0820131<div>AADT</div>6,150<div>Truck Pct</div>9<div>NHS</div>N</div>					
26TH ST CH 52	OVER SOUTHERN RR 0.2 MI E OF MCCASLAND AVE IN EAST ST. LOUIS	P.E. (PHASE II)	\$1,000,000	ST. CLAIR	4	2027-2031
	ILLINOIS SPECIAL BRIDGE PROGRAM PROJECT.	RECONSTRUCTION - BRIDGES				
26TH ST CH 52	OVER SOUTHERN RR 0.2 MI E OF MCCASLAND AVE IN EAST ST. LOUIS	LAND ACQUISITION	\$1,000,000	ST. CLAIR	4	2027-2031
	ILLINOIS SPECIAL BRIDGE PROGRAM PROJECT.	RECONSTRUCTION - BRIDGES				
26TH ST CH 52	OVER SOUTHERN RR 0.2 MI E OF MCCASLAND AVE IN EAST ST. LOUIS	UTILITY ADJUSTMENT	\$1,000,000	ST. CLAIR	4	2027-2031
	ILLINOIS SPECIAL BRIDGE PROGRAM PROJECT.	RECONSTRUCTION - BRIDGES				
26TH ST CH 52	OVER SOUTHERN RR 0.2 MI E OF MCCASLAND AVE IN EAST ST. LOUIS	CONSTRUCTION ENGINEERING	\$1,000,000	ST. CLAIR	4	2027-2031
	ILLINOIS SPECIAL BRIDGE PROGRAM PROJECT.	RECONSTRUCTION - BRIDGES				

**FY 2026-2031 Rebuild Illinois  
Highway Improvement Program  
District 8  
State Highways**

Route / Street	Location	Improvements	Est. Cost	County	MYP Years	
		TAMP Category			Past	Current
AMERICAN LEGION RD	AT AMERICAN LEGION ENT IN EDWARDSVILLE Miles = 0.10	BRIDGE REPLACEMENT PAVING GRADING  MISCELLANEOUS IMPROVEMENTS	\$1,900,000	MADISON	6	2026
BOND AVE	8TH ST IN EAST ST. LOUIS TO ILL 163 IN CAHOKIA HEIGHTS Miles = 4.82	STANDARD OVERLAY ADA IMPROVEMENTS  REHABILITATION - PAVEMENTS	\$7,400,000	ST. CLAIR	6	2027-2031
<b>Roadway Information</b>						
<u>Miles</u>	<u>AADT</u>	<u>Truck Pct</u>	<u>NHS</u>			
4.69	3,702	8.6	N			
0.13	75	0.0	N			
BOND AVE	OVER A&S RR IN CAHOKIA HEIGHTS	BRIDGE PAINTING BRIDGE REPAIR  PRESERVATION - BRIDGES	\$400,000	ST. CLAIR	1	2027-2031
COLLINSVILLE RD	AT SCHOENBERGER CREEK 0.5 MI E OF ILL 203 IN FAIRMONT CITY	BRIDGE REPLACEMENT  RECONSTRUCTION - BRIDGES	\$6,600,000	ST. CLAIR	10	2027-2031
				<b>Structure Information</b>		
				<u>Str Number</u>	<u>AADT</u>	<u>Truck Pct</u>
				0820031	3,150	13
COLLINSVILLE RD	AT SCHOENBERGER CREEK 0.5 MI E OF ILL 203 IN FAIRMONT CITY	LAND ACQUISITION  RECONSTRUCTION - BRIDGES	\$100,000	ST. CLAIR	7	2027-2031

**FY 2026-2031 Rebuild Illinois  
Highway Improvement Program  
District 8  
State Highways**

Route / Street	Location	Improvements	Est. Cost	County	MYP Years	
		TAMP Category			Past	Current
COLLINSVILLE RD	AT SCHOENBERGER CREEK 0.5 MI E OF ILL 203 IN FAIRMONT CITY	UTILITY ADJUSTMENT	\$100,000	ST. CLAIR	7	2027-2031
		RECONSTRUCTION - BRIDGES				
DUBOIS BLKTP RD	AT ENT CULVERTS AT TOWNSHIP LINE RD, AT 0.2 MI & 0.7 MI W OF TOWNSHIP LINE RD & AT ILL 127  <i>BRIDGE BUNDLING PROJECT.</i>	BRIDGE REPLACEMENT	\$1,600,000	WASHINGTON	6	2026
		RECONSTRUCTION - BRIDGES				
EXCHANGE AVE	1ST ST TO 7TH ST IN EAST ST. LOUIS Miles = 0.36	RECONSTRUCTION	\$4,000,000	ST. CLAIR	1	2027-2031
		RECONSTRUCTION - PAVEMENTS				
FOREST BLVD CH 12	AT SCHOENBERGER CREEK 0.3 MI W OF ILL 111 IN WASHINGTON PARK	BRIDGE REPLACEMENT	\$3,500,000	ST. CLAIR	7	2027-2031
		RECONSTRUCTION - BRIDGES				
				<b>Structure Information</b>		
				<u>Str Number</u>	<u>AADT</u>	<u>Truck Pct NHS</u>
				0829951	775	12 N

## State Highways

Structure Information			
Str Number	AADT	Truck Pct	NHS
0820147	15,600	5	N

**FY 2026-2031 Rebuild Illinois  
Highway Improvement Program  
District 8  
State Highways**

Route / Street	Location	Improvements	Est. Cost	County	MYP Years	
		TAMP Category			Past	Current
GREENMOUNT RD	ILL 161 TO ILL 158/177 IN BELLEVILLE	LAND ACQUISITION	\$1,000,000	ST. CLAIR	10	2027-2031
	CONTINGENT UPON A JURISDICTIONAL TRANSFER.					
		INITIAL CONSTRUCTION - PAVEMENTS				
GREENMOUNT RD	ILL 161 TO ILL 158/177 IN BELLEVILLE	UTILITY ADJUSTMENT	\$1,500,000	ST. CLAIR	10	2027-2031
	CONTINGENT UPON A JURISDICTIONAL TRANSFER.					
		INITIAL CONSTRUCTION - PAVEMENTS				
ILL 3 CONNECTOR	FAIRMONT CITY BLVD IN FAIRMONT CITY TO ILL 3/203 IN MADISON Miles = 1.53	NEW CONSTRUCTION RETAINING WALL	\$34,000,000	ST. CLAIR	1	2027-2031
		INITIAL CONSTRUCTION - PAVEMENTS				
ILL 3 CONNECTOR	OVER NS RR, TRRA & LANDSDOWNE DITCH IN FAIRMONT CITY	BRIDGE (NEW) RETAINING WALL	\$34,000,000	ST. CLAIR	1	2027-2031
		INITIAL CONSTRUCTION - BRIDGES				
ILL 3 CONNECTOR	FAIRMONT CITY BLVD IN FAIRMONT CITY TO ILL 3/203 IN MADISON	LAND ACQUISITION	\$5,000,000	ST. CLAIR	1	2026
		INITIAL CONSTRUCTION - PAVEMENTS				

**FY 2026-2031 Rebuild Illinois  
Highway Improvement Program  
District 8  
State Highways**

Route / Street	Location	Improvements	Est. Cost	County	MYP Years	
		TAMP Category			Past	Current
ILL 3 CONNECTOR	COLLINSVILLE RD IN EAST ST. LOUIS TO ILL 3/203 IN MADISON	CONSTRUCTION ENGINEERING	\$5,000,000	ST. CLAIR	7	2026
		INITIAL CONSTRUCTION - PAVEMENTS				
ILLINOIS AVE	MLK BRIDGE IN EAST ST. LOUIS	P.E. (PHASE I)	\$5,000,000	ST. CLAIR	3	2026
		ILLINOIS LEAD AGENCY; MISSOURI AND ILLINOIS WILL SHARE COST EQUALLY.				
		RECONSTRUCTION - BRIDGES				
LAKE DRIVE	0.1 MI E OF ILL 111 TO ILL 157 IN EAST ST. LOUIS Miles = 1.54	DESIGNED OVERLAY	\$4,550,000	ST. CLAIR	1	2027-2031
		REHABILITATION - PAVEMENTS				
<b>Roadway Information</b>						
Miles	AADT	Truck Pct	NHS			
1.54	3,728	3.1	N			
LEBANON BYP	ILL 4 TO US 50 0.1 MI W OF OLD US 50 Miles = 3.00	GRADING PAVING BRIDGE (NEW)	\$77,800,000	ST. CLAIR	7	2027-2031
		INITIAL CONSTRUCTION - PAVEMENTS				
LEBANON BYP	ILL 4 TO US 50 0.1 MI W OF OLD US 50	CONSTRUCTION ENGINEERING	\$2,500,000	ST. CLAIR	7	2027-2031
		INITIAL CONSTRUCTION - PAVEMENTS				

**FY 2026-2031 Rebuild Illinois  
Highway Improvement Program  
District 8  
State Highways**

Route / Street	Location	Improvements	Est. Cost	County	MYP Years	
		TAMP Category			Past	Current
LEBANON RD	W MAIN ST IN BELLEVILLE TO ILL 161 IN FAIRVIEW HEIGHTS	PATCHING	\$1,000,000	ST. CLAIR	1	2026
		MAINTENANCE - PAVEMENTS				
MCKINLEY BRIDGE	MISSISSIPPI RIVER AT VENICE	BRIDGE PAINTING BRIDGE REPAIR BRIDGE JOINT REPLACE/REPAIR BRIDGE DECK OVERLAY SCOUR MITIGATION	\$50,000,000	MADISON	3	2027-2031
ILLINOIS SPECIAL BRIDGE PROGRAM PROJECT.		PRESERVATION - BRIDGES				
OLD US 50	0.6 MI E OF PIPELINE RD TO 13TH ST IN CARLYLE Miles = 1.29	STANDARD OVERLAY ADA IMPROVEMENTS	\$1,400,000	CLINTON	6	2026
Roadway Information		REHABILITATION - PAVEMENTS				
Miles	AADT	Truck Pct	NHS			
1.29	5,469	7.9	N			
OLD US 51	AT CROOKED CREEK 0.3 MI N OF CENTRAL CITY	BRIDGE REPLACEMENT	\$6,300,000	MARION	7	2026
		RECONSTRUCTION - BRIDGES				
				Structure Information		
			Str Number	AADT	Truck Pct	NHS
			0610007	1,450	4	N

**FY 2026-2031 Rebuild Illinois  
Highway Improvement Program  
District 8  
State Highways**

Route / Street	Location	Improvements	Est. Cost	County	MYP Years	
		TAMP Category			Past	Current
OLD US 51	AT CROOKED CREEK 0.3 MI N OF CENTRAL CITY	LAND ACQUISITION	\$200,000	MARION	7	2026
		RECONSTRUCTION - BRIDGES				
OLD US 51	AT CROOKED CREEK 0.3 MI N OF CENTRAL CITY	UTILITY ADJUSTMENT	\$50,000	MARION	7	2026
		RECONSTRUCTION - BRIDGES				
ST. CLAIR AVE	33RD ST IN EAST ST. LOUIS TO ILL 157 IN CASEYVILLE/EAST ST. LOUIS Miles = 3.81	STANDARD OVERLAY ADA IMPROVEMENTS	\$7,700,000	ST. CLAIR	6	2027-2031
<b>Roadway Information</b>		REHABILITATION - PAVEMENTS				
Miles	AADT	Truck Pct	NHS			
3.71	9,618	4.0	N			
0.10	11,700	3.7	Y			
ST. CLAIR AVE	42ND ST PUMP STATION IN WASHINGTON PARK	MISCELLANEOUS	\$2,000,000	ST. CLAIR	2	2027-2031
		MAINTENANCE - PAVEMENTS				
VARIOUS	BRIDGE DECK PATCHING	BRIDGE DECK REPAIRS	\$2,000,000	VARIOUS	1	2026
		MAINTENANCE - BRIDGES				

**FY 2026-2031 Rebuild Illinois  
Highway Improvement Program  
District 8  
State Highways**

Route / Street	Location	Improvements	Est. Cost	County	MYP Years	
		TAMP Category			Past	Current
VARIOUS	BRIDGE REPAIR	BRIDGE REPAIR	\$4,000,000	MADISON MONROE ST. CLAIR	1	2026
		MAINTENANCE - BRIDGES				
VARIOUS	VARIOUS LOCATIONS	LIGHTING TRAF SIGNAL MODERNIZATION	\$2,500,000	DISTRICT-WIDE	1	2026
		MISCELLANEOUS IMPROVEMENTS				
VARIOUS	BRIDGE DECK SEALING	BRIDGE DECK SEALING	\$417,000	ST. CLAIR	1	2026
		PRESERVATION - BRIDGES				
VARIOUS	BRIDGE DECK SEALING	BRIDGE DECK SEALING	\$283,000	ST. CLAIR	1	2026
		PRESERVATION - BRIDGES				
VARIOUS	BRIDGE DECK SEALING	BRIDGE DECK SEALING	\$130,000	CALHOUN GREENE JERSEY	1	2026
		PRESERVATION - BRIDGES				
VARIOUS	BRIDGE DECK SEALING	BRIDGE DECK SEALING	\$142,000	CLINTON MARION WASHINGTON BOND VARIOUS	1	2026
		PRESERVATION - BRIDGES				

**FY 2026-2031 Rebuild Illinois  
Highway Improvement Program  
District 8  
State Highways**

Route / Street	Location	Improvements	Est. Cost	County	MYP Years	
		TAMP Category			Past	Current
VARIOUS	BRIDGE DECK SEALING	BRIDGE DECK SEALING BRIDGE NEW DECK	\$282,000	CLINTON VARIOUS BOND MARION WASHINGTON	1	2026
		PRESERVATION - BRIDGES				
VARIOUS	BRIDGE DECK SEALING	BRIDGE DECK SEALING	\$100,000	MONROE RANDOLPH	1	2026
		PRESERVATION - BRIDGES				
VARIOUS	VARIOUS LOCATIONS	TRAF SIGNAL REPLACEMENT	\$3,000,000	MADISON ST. CLAIR	1	2026
		MISCELLANEOUS IMPROVEMENTS				
VARIOUS	PAVEMENT PRESERVATION	MICROSURFACING 1 PASS	\$64,130,000	DISTRICT-WIDE	2	2027-2031
		PRESERVATION - PAVEMENTS				
VARIOUS	HWY SAFETY IMPROVEMENT PROGRAM PROJECTS	SAFETY IMPROVEMENTS	\$7,660,000	DISTRICT-WIDE	6	2026
		SAFETY				

**FY 2026-2031 Rebuild Illinois  
Highway Improvement Program  
District 8  
State Highways**

Route / Street	Location	Improvements	Est. Cost	County	MYP Years	
		TAMP Category			Past	Current
VARIOUS	HWY SAFETY IMPROVEMENT PROGRAM PROJECTS	SAFETY IMPROVEMENTS	\$35,518,000	DISTRICT-WIDE	5	2027-2031
		SAFETY				
VARIOUS	ON-CALL ENGINEERING	P.E. (ROW)	\$2,000,000	DISTRICT-WIDE	2	2026
		MISCELLANEOUS IMPROVEMENTS				
VARIOUS	ON-CALL ENGINEERING	P.E. PROJECT MANAGERS	\$11,000,000	DISTRICT-WIDE	2	2026
		MISCELLANEOUS IMPROVEMENTS				
VARIOUS	ON-CALL ENGINEERING	P.E. PROJECT MANAGERS	\$4,000,000	DISTRICT-WIDE	1	2027-2031
		MISCELLANEOUS IMPROVEMENTS				
VARIOUS	LOCAL ROADS CONSULTANT	P.E. PROJECT MANAGERS	\$2,000,000	DISTRICT-WIDE	1	2026
		MISCELLANEOUS IMPROVEMENTS				
VARIOUS	ON-CALL ENGINEERING	P.E. (PHASE I) P.E. (PHASE II)	\$8,500,000	DISTRICT-WIDE	2	2026
		MISCELLANEOUS IMPROVEMENTS				

**FY 2026-2031 Rebuild Illinois  
Highway Improvement Program  
District 8  
State Highways**

Route / Street	Location	Improvements	Est. Cost	County	MYP Years	
		TAMP Category			Past	Current
VARIOUS	ON-CALL ENGINEERING	P.E. (PHASE I) P.E. (PHASE II)	\$7,030,000	DISTRICT-WIDE	1	2027-2031
		MISCELLANEOUS IMPROVEMENTS				
VARIOUS	ON-CALL ENGINEERING	P.E. SOILS (PHASE I) P.E. SOILS (PHASE II)	\$2,000,000	DISTRICT-WIDE	1	2026
		MISCELLANEOUS IMPROVEMENTS				
VARIOUS	ON-CALL ENGINEERING	CONSTRUCTION ENGINEERING	\$500,000	DISTRICT-WIDE	4	2026
		BRIDGE BUNDLING PROJECT.				
		MISCELLANEOUS IMPROVEMENTS				
VARIOUS	ON-CALL ENGINEERING	CONSTRUCTION ENGINEERING	\$2,000,000	DISTRICT-WIDE	7	2026
		MISCELLANEOUS IMPROVEMENTS				
VARIOUS	ON-CALL ENGINEERING	CONSTRUCTION ENGINEERING	\$3,000,000	DISTRICT-WIDE	7	2027-2031
		MISCELLANEOUS IMPROVEMENTS				

**FY 2026-2031 Rebuild Illinois  
Highway Improvement Program  
District 8  
State Highways**

Route / Street	Location	Improvements	Est. Cost	County	MYP Years	
		TAMP Category			Past	Current
VARIOUS	DEEP WELL & PUMP REPAIRS	MISCELLANEOUS	\$500,000	MADISON ST. CLAIR	1	2026
		MISCELLANEOUS IMPROVEMENTS				
VARIOUS	DEEP WELL & PUMP REPAIRS	MISCELLANEOUS	\$200,000	MADISON ST. CLAIR	1	2027-2031
		MISCELLANEOUS IMPROVEMENTS				
VARIOUS	MISCELLANEOUS LAND ACQUISITION	LAND ACQUISITION	\$1,000,000	DISTRICT-WIDE	6	2026
		MISCELLANEOUS IMPROVEMENTS				
VARIOUS	MISCELLANEOUS LAND ACQUISITION	LAND ACQUISITION	\$1,000,000	DISTRICT-WIDE	2	2027-2031
		MISCELLANEOUS IMPROVEMENTS				
VARIOUS	MISCELLANEOUS LAND ACQUISITION	WETLAND MITIGATION (LA)	\$5,000,000	DISTRICT-WIDE	1	2026
		MISCELLANEOUS IMPROVEMENTS				
VARIOUS	PRE-LAND ACQUISITION ACTIVITY	PRE-ACQUISITION ACTIVITY	\$1,500,000	DISTRICT-WIDE	3	2026
		MISCELLANEOUS IMPROVEMENTS				

**FY 2026-2031 Rebuild Illinois  
Highway Improvement Program  
District 8  
State Highways**

Route / Street	Location	Improvements	Est. Cost	County	MYP Years	
		TAMP Category			Past	Current
VARIOUS	PRE-LAND ACQUISITION ACTIVITY	PRE-ACQUISITION ACTIVITY	\$830,000	DISTRICT-WIDE	2	2027-2031
		MISCELLANEOUS IMPROVEMENTS				
VARIOUS	POST-LAND ACQUISITION ACTIVITY	POST-ACQUISITION ACTIVITY	\$500,000	DISTRICT-WIDE	3	2026
		MISCELLANEOUS IMPROVEMENTS				
VARIOUS	POST-LAND ACQUISITION ACTIVITY	POST-ACQUISITION ACTIVITY	\$300,000	DISTRICT-WIDE	2	2027-2031
		MISCELLANEOUS IMPROVEMENTS				
VARIOUS	MISCELLANEOUS UTILITIES	UTILITY ADJUSTMENT	\$696,000	DISTRICT-WIDE	3	2026
		MISCELLANEOUS IMPROVEMENTS				
VARIOUS	MISCELLANEOUS UTILITIES	UTILITY ADJUSTMENT	\$500,000	DISTRICT-WIDE	2	2027-2031
		MISCELLANEOUS IMPROVEMENTS				
VARIOUS	VARIOUS LOCATIONS (ISAS)	ARCHAEOLOGICAL SURVEY	\$2,000,000	DISTRICT-WIDE	1	2027-2031
		MISCELLANEOUS IMPROVEMENTS				

**FY 2026-2031 Rebuild Illinois  
Highway Improvement Program  
District 8  
State Highways**

Route / Street	Location	Improvements	Est. Cost	County	MYP Years	
		TAMP Category			Past	Current
VARIOUS	DISTRICT MISCELLANEOUS	MISCELLANEOUS PROJECTS	\$500,000	DISTRICT-WIDE	1	2026
		MISCELLANEOUS IMPROVEMENTS				
VARIOUS	PAVEMENT PATCHING	PATCHING	\$2,000,000	DISTRICT-WIDE	1	2026
		MISCELLANEOUS IMPROVEMENTS				
VARIOUS	GUARDRAIL & MEDIAN CABLE INSTALLATION	GUARDRAIL MEDIAN CABLE	\$2,000,000	DISTRICT-WIDE	6	2026
		MISCELLANEOUS IMPROVEMENTS				
VARIOUS	GUARDRAIL & MEDIAN CABLE INSTALLATION	GUARDRAIL MEDIAN CABLE	\$2,400,000	DISTRICT-WIDE	2	2027-2031
		MISCELLANEOUS IMPROVEMENTS				
VARIOUS	CONGESTION MITIGATION AIR QUALITY	MISCELLANEOUS PROJECTS	\$562,000	DISTRICT-WIDE	5	2026
		MISCELLANEOUS IMPROVEMENTS				
VARIOUS	CONGESTION MITIGATION AIR QUALITY	MISCELLANEOUS PROJECTS	\$2,810,000	DISTRICT-WIDE	4	2027-2031
		MISCELLANEOUS IMPROVEMENTS				

**FY 2026-2031 Rebuild Illinois  
Highway Improvement Program  
District 8  
State Highways**

Route / Street	Location	Improvements	Est. Cost	County	MYP Years	
		TAMP Category			Past	Current
VARIOUS	UTILITY ENGINEERING COORDINATION	P.E. SUBSURFACE UTILITIES	\$2,000,000	DISTRICT-WIDE	1	2026
		MISCELLANEOUS IMPROVEMENTS				
VARIOUS	RR FLAGGER AGREEMENT	RR FLAGGER	\$1,000,000	DISTRICT-WIDE	3	2026
		MISCELLANEOUS IMPROVEMENTS				
VARIOUS	RR FLAGGER AGREEMENT	RR FLAGGER	\$500,000	DISTRICT-WIDE	2	2027-2031
		MISCELLANEOUS IMPROVEMENTS				

**DISTRICT 8**

**FY 2026-2029**

**PROPOSED LOCAL PROJECTS**

**FY 2026-2029 Rebuild Illinois  
Highway Improvement Program  
District 8  
Local Highways**

Route / Street	Location	Improvements	Est. Cost	County	MYP Years	
		TAMP Category			Past	Current
I 255	AT IMBS STATION RD & DAVIS ST FERRY RD IN DUPO	BRIDGE (NEW)	\$42,442,000	ST. CLAIR	19	2027-2031
SAFETEA-LU HIGH PRIORITY PROJECT. STATE AND/OR LOCAL MATCH REQUIRED.						
		INITIAL CONSTRUCTION - BRIDGES				
I 255	AT IMBS STATION RD & DAVIS ST FERRY RD IN DUPO	CONSTRUCTION ENGINEERING	\$3,000,000	ST. CLAIR	8	2027-2031
		INITIAL CONSTRUCTION - BRIDGES				
US 50 MCALLISTER ST	AT ILL 4 IN LEBANON	INTERSECTION IMPROVEMENT	\$2,003,000	ST. CLAIR	3	2027-2031
		SAFETY				
ILL 127	AT I-64 WB & EB RAMPS & AT LITTLE NASHVILLE/PROPOSED DEVONIAN ST IN NASHVILLE	INTERSECTION IMPROVEMENT TURNING LANES TRAF SIGNAL INSTALLATION	\$3,350,000	WASHINGTON	1	2027-2031
		RECONSTRUCTION - PAVEMENTS				
ILL 159 N MAIN ST	STONEFIELD DR TO 0.1 MI N OF SUNSET DR IN SMITHTON	WIDENING EXISTING PAVEMENT	\$737,000	ST. CLAIR	2	2026
		MISCELLANEOUS IMPROVEMENTS				

**FY 2026-2029 Rebuild Illinois  
Highway Improvement Program  
District 8  
Local Highways**

Route / Street	Location	Improvements	Est. Cost	County	MYP Years	
		TAMP Category			Past	Current
ILL 159 N MAIN ST	STONEFIELD DR TO 0.1 MI N OF SUNSET DR IN SMITHTON	CONSTRUCTION ENGINEERING	\$48,000	ST. CLAIR	2	2026
		MISCELLANEOUS IMPROVEMENTS				
ILL 162	AT OLD TROY RD IN MARYVILLE	INTERSECTION RECONSTN	\$500,000	MADISON	3	2026
		RECONSTRUCTION - PAVEMENTS				
ANDERSON LN	0.1 MI S OF WENDY WAY DR TO E B ST RD IN SHILOH Miles = 0.34	STANDARD OVERLAY	\$1,056,000	ST. CLAIR	1	2027-2031
		REHABILITATION - PAVEMENTS				
ANDERSON LN	0.1 MI S OF WENDY WAY DR TO E B ST RD IN SHILOH	CONSTRUCTION ENGINEERING	\$80,000	ST. CLAIR	1	2027-2031
		REHABILITATION - PAVEMENTS				
BOND AVE	S 57TH ST TO 0.5 MI S OF S 57TH ST IN CAHOKIA HEIGHTS	SIDEWALKS	\$763,000	ST. CLAIR	6	2027-2031
		MISCELLANEOUS IMPROVEMENTS				
BOUSE RD	OLD TROY RD TO E OF WHITWORTH DR IN TROY Miles = 0.44	RECONSTRUCTION	\$833,000	MADISON	1	2027-2031
		RECONSTRUCTION - PAVEMENTS				

**FY 2026-2029 Rebuild Illinois  
Highway Improvement Program  
District 8  
Local Highways**

Route / Street	Location	Improvements	Est. Cost	County	MYP Years	
		TAMP Category			Past	Current
BOUSE RD	OLD TROY RD TO E OF WHITWORTH DR IN TROY	CONSTRUCTION ENGINEERING	\$74,000	MADISON	1	2027-2031
		RECONSTRUCTION - PAVEMENTS				
CANAL LEVEE RD	AT HARBOR DOCK IN AMERICA'S CENTRAL PORT DISTRICT Miles = 0.01	RECONSTRUCTION	\$4,545,000	MADISON	1	2026
		RECONSTRUCTION - PAVEMENTS				
CH 2 E ROODHOUSE RD	N BENTON AVE TO NE 775 AVE Miles = 3.99	STANDARD OVERLAY	\$1,094,000	GREENE	2	2027-2031
		REHABILITATION - PAVEMENTS				
CH 2 E ROODHOUSE RD	NE 775 AVE TO NE 1400 ST Miles = 3.29	STANDARD OVERLAY	\$1,000,000	GREENE	1	2027-2031
		REHABILITATION - PAVEMENTS				
CH 6 BLUFF RD	DD RD TO HANOVER RD	SHOULDER REPAIR SAFETY IMPROVEMENTS	\$1,600,000	MONROE	2	2027-2031
		SAFETY				
CH 6 BLUFF RD	HANOVER RD TO HH RD Miles = 1.51	RECONSTRUCTION	\$4,000,000	MONROE	1	2027-2031
		RECONSTRUCTION - PAVEMENTS				

**FY 2026-2029 Rebuild Illinois  
Highway Improvement Program  
District 8  
Local Highways**

Route / Street	Location	Improvements	Est. Cost	County	MYP Years	
		TAMP Category			Past	Current
CH 7 POSEN RD	AT BEAUCOUP CREEK 1.2 MI E OF TOWN HALL RD	BRIDGE REPLACEMENT	\$800,000	WASHINGTON	1	2027-2031
		RECONSTRUCTION - BRIDGES				
CH 11 COUNTY LINE RD	ILL 154 TO ILL 4 Miles = 4.44	STANDARD OVERLAY	\$2,840,000	RANDOLPH	2	2027-2031
		REHABILITATION - PAVEMENTS				
CH 12 OLD ILL 156 E MAIN ST	BLUFF RD (N) TO S MEYER AVE Miles = 2.21	STANDARD OVERLAY	\$900,000	MONROE	3	2026
		REHABILITATION - PAVEMENTS				
CH 22 CONCORDIA CHURCH RD	ILL 163 TO FRANK SCOTT PKWY	SHOULDER REPAIR	\$1,250,000	ST. CLAIR	4	2026
		MISCELLANEOUS IMPROVEMENTS				
CH 22 CONCORDIA CHURCH RD	AT PRAIRIE DU PONT CREEK 0.4 MI E OF ILL 163	BRIDGE REPLACEMENT	\$3,095,000	ST. CLAIR	2	2027-2031
	ILLINOIS SPECIAL BRIDGE PROGRAM LOCAL PROJECT; CONTINGENT UPON LOCAL AGENCY PROVIDING MATCHING FUNDS.					
		RECONSTRUCTION - BRIDGES				

**FY 2026-2029 Rebuild Illinois  
Highway Improvement Program  
District 8  
Local Highways**

Route / Street	Location	Improvements	Est. Cost	County	MYP Years	
		TAMP Category			Past	Current
COLLEGE RD	AT PRAIRIE BRANCH 0.8 MI E OF FERRIN RD	BRIDGE REPLACEMENT	\$500,000	CLINTON	1	2027-2031
		RECONSTRUCTION - BRIDGES				
COOKSON RD	COLLINSVILLE RD TO N 45TH ST IN FAIRMONT CITY Miles = 0.56	STANDARD OVERLAY	\$719,000	ST. CLAIR	3	2026
		REHABILITATION - PAVEMENTS				
COOKSON RD	COLLINSVILLE RD TO N 45TH ST IN FAIRMONT CITY	CONSTRUCTION ENGINEERING	\$64,000	ST. CLAIR	3	2026
		REHABILITATION - PAVEMENTS				
DR MARTIN LUTHER KING JR DR	N 10 ST TO COLUMBIA PL IN EAST ST LOUIS Miles = 0.43	STANDARD OVERLAY	\$726,000	ST. CLAIR	3	2026
		REHABILITATION - PAVEMENTS				
DR MARTIN LUTHER KING JR DR	N 10 ST TO COLUMBIA PL IN EAST ST LOUIS	CONSTRUCTION ENGINEERING	\$58,000	ST. CLAIR	3	2026
		REHABILITATION - PAVEMENTS				
DR MARTIN LUTHER KING JR DR	COLUMBIA PL TO 18TH ST IN EAST ST LOUIS Miles = 0.41	STANDARD OVERLAY	\$770,000	ST. CLAIR	2	2027-2031
		REHABILITATION - PAVEMENTS				

**FY 2026-2029 Rebuild Illinois  
Highway Improvement Program  
District 8  
Local Highways**

Route / Street	Location	Improvements	Est. Cost	County	MYP Years	
		TAMP Category			Past	Current
DR MARTIN LUTHER KING JR DR	COLUMBIA PL TO 18TH ST IN EAST ST LOUIS	CONSTRUCTION ENGINEERING	\$62,000	ST. CLAIR	2	2027-2031
		REHABILITATION - PAVEMENTS				
E WOODLAND RIDGE RD CEDAR BLUFF DR S MEYER AVE	E WOODLAND RIDGE RD: CEDAR BLUFF DR TO BLUFF MEADOWS DR; CEDAR BLUFF DR: E WOODLAND RIDGE RD TO S MEYER AVE; S MEYER AVE: CEDAR BLUFF DR TO ILL 156 IN VALMEYER Miles = 0.81	STANDARD OVERLAY	\$700,000	MONROE	3	2026
		REHABILITATION - PAVEMENTS				
EDWARDSVILLE RD	COTTER ST TO 2ND ST IN WOOD RIVER Miles = 0.45	STANDARD OVERLAY	\$427,000	MADISON	4	2027-2031
		REHABILITATION - PAVEMENTS				
EDWARDSVILLE RD	COTTER ST TO 2ND ST IN WOOD RIVER	CONSTRUCTION ENGINEERING	\$51,000	MADISON	4	2027-2031
		REHABILITATION - PAVEMENTS				
EDWARDSVILLE RD	2ND ST TO 6TH ST IN WOOD RIVER Miles = 0.47	STANDARD OVERLAY	\$565,000	MADISON	3	2027-2031
		REHABILITATION - PAVEMENTS				

**FY 2026-2029 Rebuild Illinois  
Highway Improvement Program  
District 8  
Local Highways**

Route / Street	Location	Improvements	Est. Cost	County	MYP Years	
		TAMP Category			Past	Current
EDWARDSVILLE RD	2ND ST TO 6TH ST IN WOOD RIVER	CONSTRUCTION ENGINEERING	\$68,000	MADISON	3	2027-2031
		REHABILITATION - PAVEMENTS				
ERWIN PLEGGE BLVD	ASHBROOK ST TO PRAIRIE ST IN BETHALTO Miles = 0.62	STANDARD OVERLAY	\$521,000	MADISON	2	2027-2031
		REHABILITATION - PAVEMENTS				
ERWIN PLEGGE BLVD	ASHBROOK ST TO PRAIRIE ST IN BETHALTO	CONSTRUCTION ENGINEERING	\$64,000	MADISON	2	2027-2031
		REHABILITATION - PAVEMENTS				
FALLING SPRINGS RD	ICG RR TO NICKELL AVE IN SAUGET	LIGHTING	\$409,000	ST. CLAIR	4	2026
		MISCELLANEOUS IMPROVEMENTS				
FALLING SPRINGS RD	ICG RR TO NICKELL AVE IN SAUGET	CONSTRUCTION ENGINEERING	\$33,000	ST. CLAIR	4	2026
		MISCELLANEOUS IMPROVEMENTS				
FRANK SCOTT PKWY	TOWN HALL RD TO BELLEVILLE CROSSING ST IN BELLEVILLE Miles = 0.45	STANDARD OVERLAY	\$948,000	ST. CLAIR	1	2027-2031
		REHABILITATION - PAVEMENTS				

**FY 2026-2029 Rebuild Illinois  
Highway Improvement Program  
District 8  
Local Highways**

Route / Street	Location	Improvements	Est. Cost	County	MYP Years	
		TAMP Category			Past	Current
FRANK SCOTT PKWY	TOWN HALL RD TO BELLEVILLE CROSSING ST IN BELLEVILLE	CONSTRUCTION ENGINEERING	\$42,000	ST. CLAIR	1	2027-2031
		REHABILITATION - PAVEMENTS				
FRANK SCOTT PKWY	GREEN MOUNT RD TO CROSS ST IN SHILOH	ADDITIONAL LANES	\$5,000,000	ST. CLAIR	2	2026
		INITIAL CONSTRUCTION - PAVEMENTS				
FREEBURG AVE	AT ILL 158 & ILL 13 IN BELLEVILLE	INTERSECTION RECONSTN	\$1,000,000	ST. CLAIR	8	2026
		RECONSTRUCTION - PAVEMENTS				
GALL RD	0.1 MI S OF ILL 3 TO 0.4 MI S OF ILL 3 Miles = 0.24	RECONSTRUCTION	\$912,000	MONROE	1	2027-2031
		RECONSTRUCTION - PAVEMENTS				
GALL RD	0.1 MI S OF ILL 3 TO 0.4 MI S OF ILL 3	CONSTRUCTION ENGINEERING	\$8,000	MONROE	1	2027-2031
		RECONSTRUCTION - PAVEMENTS				
GILBERT ST	KINSELLA AVE TO ILL 159 IN SWANSEA Miles = 0.58	STANDARD OVERLAY	\$840,000	ST. CLAIR	2	2027-2031
		REHABILITATION - PAVEMENTS				

**FY 2026-2029 Rebuild Illinois  
Highway Improvement Program  
District 8  
Local Highways**

Route / Street	Location	Improvements	Est. Cost	County	MYP Years	
		TAMP Category			Past	Current
GILBERT ST	KINSELLA AVE TO ILL 159 IN SWANSEA	CONSTRUCTION ENGINEERING	\$68,000	ST. CLAIR	2	2027-2031
		REHABILITATION - PAVEMENTS				
GOSHEN RD OLD TROY RD	GOSHEN RD: 0.1 MI W OF OLD TROY RD TO 0.1 MI E OF SPORTS PARK DR; OLD TROY RD: GOSHEN RD TO 0.1 MI N OF COTTONWOOD RD IN EDWARDSVILLE	LAND ACQUISITION	\$1,140,000	MADISON	1	2027-2031
		RECONSTRUCTION - PAVEMENTS				
GOSHEN RD OLD TROY RD	GOSHEN RD: 0.1 MI W OF OLD TROY RD TO 0.1 MI E OF SPORTS PARK DR; OLD TROY RD: GOSHEN RD TO 0.1 MI N OF COTTONWOOD RD IN EDWARDSVILLE Miles = 2.99	RECONSTRUCTION	\$17,519,000	MADISON	1	2027-2031
		RECONSTRUCTION - PAVEMENTS				
GREEN MOUNT RELIEVER RD	ILL 15 TO ILL 158	P.E. (PHASE I)	\$280,000	ST. CLAIR	1	2027-2031
		INITIAL CONSTRUCTION - PAVEMENTS				
HERMAN ST	US 50 TO MCALLISTER ST IN LEBANON Miles = 0.62	STANDARD OVERLAY	\$714,000	ST. CLAIR	2	2027-2031
		REHABILITATION - PAVEMENTS				

**FY 2026-2029 Rebuild Illinois  
Highway Improvement Program  
District 8  
Local Highways**

Route / Street	Location	Improvements	Est. Cost	County	MYP Years	
		TAMP Category			Past	Current
HERMAN ST	US 50 TO MCALLISTER ST IN LEBANON	CONSTRUCTION ENGINEERING	\$72,000	ST. CLAIR	2	2027-2031
		REHABILITATION - PAVEMENTS				
HH RD	0.6 MI W OF MOORE RD TO ILL 3 IN WATERLOO Miles = 1.02	STANDARD OVERLAY	\$850,000	MONROE	2	2027-2031
		REHABILITATION - PAVEMENTS				
JEROME LN	RANGE LN TO PARIS AVE IN CAHOKIA HEIGHTS Miles = 0.66	STANDARD OVERLAY	\$771,000	ST. CLAIR	2	2027-2031
		REHABILITATION - PAVEMENTS				
JEROME LN	RANGE LN TO PARIS AVE IN CAHOKIA HEIGHTS	CONSTRUCTION ENGINEERING	\$62,000	ST. CLAIR	2	2027-2031
		REHABILITATION - PAVEMENTS				
KASKASKIA REGIONAL PORT DISTRICT	AT TERMINAL 2	P.E. (PHASE I) P.E. (PHASE II)	\$303,000	RANDOLPH	1	2026
		SAFETY				
KASKASKIA REGIONAL PORT DISTRICT	AT TERMINAL 2	SAFETY IMPROVEMENTS	\$4,741,000	RANDOLPH	2	2026
		SAFETY				

**FY 2026-2029 Rebuild Illinois  
Highway Improvement Program  
District 8  
Local Highways**

Route / Street	Location	Improvements	Est. Cost	County	MYP Years	
		TAMP Category			Past	Current
KASKASKIA REGIONAL PORT DISTRICT	AT TERMINAL 2	CONSTRUCTION ENGINEERING	\$228,000	RANDOLPH	2	2026
		SAFETY				
LENZBURG EAST RD	AT MUD CREEK E OF MARISSA NORTH RD	BRIDGE REPLACEMENT	\$1,500,000	ST. CLAIR	2	2027-2031
		RECONSTRUCTION - BRIDGES				
LINCOLN AVE STATE ST	LINCOLN AVE: E JACKSON ST TO STATE ST; STATE ST: WILLOW DR TO SMILEY ST IN O'FALLON Miles = 1.34	STANDARD OVERLAY	\$745,000	ST. CLAIR	3	2027-2031
		REHABILITATION - PAVEMENTS				
MADISON AVE	29TH ST TO 27TH ST IN GRANITE CITY Miles = 0.35	STANDARD OVERLAY	\$854,000	MADISON	2	2027-2031
		REHABILITATION - PAVEMENTS				
MADISON AVE	29TH ST TO 27TH ST IN GRANITE CITY	CONSTRUCTION ENGINEERING	\$81,000	MADISON	2	2027-2031
		REHABILITATION - PAVEMENTS				
MADISON AVE	25TH ST TO 23RD ST IN GRANITE CITY Miles = 0.29	STANDARD OVERLAY	\$1,169,000	MADISON	4	2026
		REHABILITATION - PAVEMENTS				

**FY 2026-2029 Rebuild Illinois  
Highway Improvement Program  
District 8  
Local Highways**

Route / Street	Location	Improvements	Est. Cost	County	MYP Years	
		TAMP Category			Past	Current
MADISON AVE	25TH ST TO 23RD ST IN GRANITE CITY	CONSTRUCTION ENGINEERING	\$111,000	MADISON	4	2026
		REHABILITATION - PAVEMENTS				
MADISON AVE	23RD ST TO 21ST ST IN GRANITE CITY Miles = 0.33	STANDARD OVERLAY	\$1,125,000	MADISON	1	2027-2031
		REHABILITATION - PAVEMENTS				
MADISON AVE	23RD ST TO 21ST ST IN GRANITE CITY	CONSTRUCTION ENGINEERING	\$117,000	MADISON	1	2027-2031
		REHABILITATION - PAVEMENTS				
MAIN ST	COLLEGE AVE TO HILLCREST AVE IN ALTON Miles = 0.57	STANDARD OVERLAY	\$853,000	MADISON	2	2027-2031
		REHABILITATION - PAVEMENTS				
MAIN ST	COLLEGE AVE TO HILLCREST AVE IN ALTON	CONSTRUCTION ENGINEERING	\$80,000	MADISON	2	2027-2031
		REHABILITATION - PAVEMENTS				
MARYLAND AVE	N 45TH ST TO ILL 111 IN FAIRMONT CITY Miles = 0.54	STANDARD OVERLAY	\$789,000	ST. CLAIR	2	2027-2031
		REHABILITATION - PAVEMENTS				

**FY 2026-2029 Rebuild Illinois  
Highway Improvement Program  
District 8  
Local Highways**

Route / Street	Location	Improvements	Est. Cost	County	MYP Years	
		TAMP Category			Past	Current
MARYLAND AVE	N 45TH ST TO ILL 111 IN FAIRMONT CITY	CONSTRUCTION ENGINEERING	\$76,000	ST. CLAIR	2	2027-2031
		REHABILITATION - PAVEMENTS				
MOUSETTE LN	I-255 TO CAROL ST IN CAHOKIA HEIGHTS	LIGHTING	\$504,000	ST. CLAIR	3	2026
		MISCELLANEOUS IMPROVEMENTS				
MOUSETTE LN	I-255 TO CAROL ST IN CAHOKIA HEIGHTS	CONSTRUCTION ENGINEERING	\$48,000	ST. CLAIR	3	2026
		MISCELLANEOUS IMPROVEMENTS				
N 17TH ST	ILL 161 TO W MAIN ST IN BELLEVILLE Miles = 1.94	RECONSTRUCTION	\$1,250,000	ST. CLAIR	3	2026
		RECONSTRUCTION - PAVEMENTS				
N ALBY ST	HUMBERT RD TO 0.1 MI S OF CANNAVAN DR IN GODFREY Miles = 0.52	STANDARD OVERLAY	\$654,000	MADISON	2	2027-2031
		REHABILITATION - PAVEMENTS				
N ALBY ST	HUMBERT RD TO 0.1 MI S OF CANNAVAN DR IN GODFREY	CONSTRUCTION ENGINEERING	\$52,000	MADISON	2	2027-2031
		REHABILITATION - PAVEMENTS				

**FY 2026-2029 Rebuild Illinois  
Highway Improvement Program  
District 8  
Local Highways**

Route / Street	Location	Improvements	Est. Cost	County	MYP Years	
		TAMP Category			Past	Current
N ALBY ST	CANNAVAN DR TO WESLEY WAY IN GODFREY Miles = 0.47	STANDARD OVERLAY	\$671,000	MADISON	1	2027-2031
		REHABILITATION - PAVEMENTS				
N GREEN MOUNT RD	S OF FRANK SCOTT PKWY TO LEBANON AVE IN SHILOH Miles = 0.02	ADDITIONAL LANES	\$5,150,000	ST. CLAIR	2	2026
		INITIAL CONSTRUCTION - PAVEMENTS				
N GREEN MOUNT RD	S OF FRANK SCOTT PKWY TO LEBANON AVE IN SHILOH Miles = 1.49	STANDARD OVERLAY	\$1,500,000	ST. CLAIR	1	2026
		REHABILITATION - PAVEMENTS				
N GREEN MOUNT RD	LEBANON AVE IN SHILOH TO ILL 161 IN BELLEVILLE Miles = 1.92	ADDITIONAL LANES	\$3,125,000	ST. CLAIR	2	2026
		INITIAL CONSTRUCTION - PAVEMENTS				
N SEMINARY RD	AT BLACK CREEK S OF MISSION RD IN ALTON	BRIDGE REPLACEMENT	\$1,527,000	MADISON	1	2027-2031
	ILLINOIS SPECIAL BRIDGE PROGRAM LOCAL PROJECT; CONTINGENT UPON LOCAL AGENCY PROVIDING MATCHING FUNDS.					
		RECONSTRUCTION - BRIDGES				

**FY 2026-2029 Rebuild Illinois  
Highway Improvement Program  
District 8  
Local Highways**

Route / Street	Location	Improvements	Est. Cost	County	MYP Years	
		TAMP Category			Past	Current
N SEMINARY RD	AT BLACK CREEK S OF MISSION RD IN ALTON	CONSTRUCTION ENGINEERING	\$120,000	MADISON	1	2027-2031
ILLINOIS SPECIAL BRIDGE PROGRAM LOCAL PROJECT; CONTINGENT UPON LOCAL AGENCY PROVIDING MATCHING FUNDS.						
RECONSTRUCTION - BRIDGES						
NEW POAG RD	ILL 111 TO 0.1 MI W OF ALLEN ST Miles = 5.53	STANDARD OVERLAY	\$4,750,000	MADISON	1	2027-2031
REHABILITATION - PAVEMENTS						
NORTH RD ILL 161 EXT	AT SKILLET FORK CREEK 0.8 MI E OF MALACHI RD	BRIDGE REPLACEMENT	\$9,000,000	MARION	1	2027-2031
ILLINOIS SPECIAL BRIDGE PROGRAM LOCAL PROJECT; CONTINGENT UPON LOCAL AGENCY PROVIDING MATCHING FUNDS.						
RECONSTRUCTION - BRIDGES						
NORTH RD ILL 161 EXT	AT POPLAR CREEK 0.5 MI N OF HELM	BRIDGE REPLACEMENT	\$1,570,000	MARION	6	2027-2031
ILLINOIS SPECIAL BRIDGE PROGRAM LOCAL PROJECT; CONTINGENT UPON LOCAL AGENCY PROVIDING MATCHING FUNDS.						
RECONSTRUCTION - BRIDGES						
NORTH RD ILL 161 EXT	AT POPLAR CREEK 0.5 MI N OF HELM	CONSTRUCTION ENGINEERING	\$144,000	MARION	4	2027-2031
ILLINOIS SPECIAL BRIDGE PROGRAM LOCAL PROJECT; CONTINGENT UPON LOCAL AGENCY PROVIDING MATCHING FUNDS.						
RECONSTRUCTION - BRIDGES						

**FY 2026-2029 Rebuild Illinois  
Highway Improvement Program  
District 8  
Local Highways**

Route / Street	Location	Improvements	Est. Cost	County	MYP Years	
		TAMP Category			Past	Current
OBERNUEFEMANN RD W STATE ST	OBERNUEFEMANN RD: CARRRIAGEWAY LN TO W STATE ST; W STATE ST: US 50 TO WILLOW DR Miles = 1.33	STANDARD OVERLAY	\$733,000	ST. CLAIR	1	2026
		REHABILITATION - PAVEMENTS				
OLD COLLINSVILLE RD	US 50 TO ASHLAND AVE IN FAIRVIEW HEIGHTS Miles = 0.50	STANDARD OVERLAY	\$690,000	ST. CLAIR	1	2027-2031
		REHABILITATION - PAVEMENTS				
OLD COLLINSVILLE RD	US 50 TO ASHLAND AVE IN FAIRVIEW HEIGHTS	CONSTRUCTION ENGINEERING	\$16,000	ST. CLAIR	1	2027-2031
		REHABILITATION - PAVEMENTS				
OLD COLLINSVILLE RD	AT RICHLAND CREEK 0.1 MI S OF CREEKSIDE DR IN SWANSEA	BRIDGE REPLACEMENT	\$1,390,000	ST. CLAIR	3	2027-2031
	ILLINOIS SPECIAL BRIDGE PROGRAM LOCAL PROJECT; CONTINGENT UPON LOCAL AGENCY PROVIDING MATCHING FUNDS.	RECONSTRUCTION - BRIDGES				
OLD RIPLEY RD	AT LITTLE DRY FORK CREEK 2.8 MI N OF OLD RIPLEY	BRIDGE REPLACEMENT	\$2,100,000	BOND	3	2026
		RECONSTRUCTION - BRIDGES				
PEBBLE CREEK DR	AT BLACK CREEK 0.3 MI W OF HUMBERT RD IN ALTON	BRIDGE NEW DECK	\$463,000	MADISON	1	2027-2031
		REHABILITATION - BRIDGES				

**FY 2026-2029 Rebuild Illinois  
Highway Improvement Program  
District 8  
Local Highways**

Route / Street	Location	Improvements	Est. Cost	County	MYP Years	
		TAMP Category			Past	Current
POKEY RD	ILL 140 TO N OF ROBINSON CEMETERY AVE Miles = 3.57	STANDARD OVERLAY	\$1,250,000	BOND	1	2026
		REHABILITATION - PAVEMENTS				
POKEY RD	ILL 140 TO N OF ROBINSON CEMETERY AVE	CONSTRUCTION ENGINEERING	\$10,000	BOND	1	2026
		REHABILITATION - PAVEMENTS				
PROVIDENCE RD	SE 450 ST TO 1.1 MI S OF SE 450 ST IN JALAPA Miles = 1.06	STANDARD OVERLAY	\$1,125,000	GREENE	3	2026
		REHABILITATION - PAVEMENTS				
PROVIDENCE RD	1.4 MI N OF SE 625 ST IN JALAPA TO SE 625 ST Miles = 1.44	STANDARD OVERLAY	\$965,000	GREENE	4	2026
		REHABILITATION - PAVEMENTS				
QUEENY AVE FALLING SPRINGS RD CURTIS STEINBERG DR	QUEENY AVE: 0.1 MI W OF ILL 3 TO FALLING SPRINGS RD; FALLING SPRINGS RD: QUEENY AVE TO CURTIS STEINBERG DR; CURTIS STEINBERG DR: FALLING SPRINGS RD TO W OF SAUGET BUSINESS BLVD	LIGHTING	\$680,000	ST. CLAIR	5	2026
		MISCELLANEOUS IMPROVEMENTS				

**FY 2026-2029 Rebuild Illinois  
Highway Improvement Program  
District 8  
Local Highways**

Route / Street	Location	Improvements	Est. Cost	County	MYP Years	
		TAMP Category			Past	Current
QUEENY AVE FALLING SPRINGS RD CURTIS STEINBERG DR	QUEENY AVE: 0.1 MI W OF ILL 3 TO FALLING SPRINGS RD; FALLING SPRINGS RD: QUEENY AVE TO CURTIS STEINBERG DR; CURTIS STEINBERG DR: FALLING SPRINGS RD TO W OF SAUGET BUSINESS BLVD	CONSTRUCTION ENGINEERING	\$52,000	ST. CLAIR	5	2026
		MISCELLANEOUS IMPROVEMENTS				
RIGGIN RD	BOUSE RD TO ILL 162 (EDWARDSVILLE RD) IN TROY Miles = 0.87	RECONSTRUCTION	\$791,000	MADISON	3	2027-2031
		RECONSTRUCTION - PAVEMENTS				
RIGGIN RD	BOUSE RD TO ILL 162 (EDWARDSVILLE RD) IN TROY	CONSTRUCTION ENGINEERING	\$28,000	MADISON	3	2027-2031
		RECONSTRUCTION - PAVEMENTS				
S PERRINE AVE	E CALUMET ST TO NS RR IN CENTRALIA Miles = 0.49	STANDARD OVERLAY	\$600,000	MARION	2	2027-2031
		REHABILITATION - PAVEMENTS				
S PERRINE AVE	E CALUMET ST TO NS RR IN CENTRALIA	CONSTRUCTION ENGINEERING	\$80,000	MARION	2	2027-2031
		REHABILITATION - PAVEMENTS				

**FY 2026-2029 Rebuild Illinois  
Highway Improvement Program  
District 8  
Local Highways**

Route / Street	Location	Improvements	Est. Cost	County	MYP Years	
		TAMP Category			Past	Current
S UNIVERSITY DR (SOUTHBOUND)	UNIVERSITY PARK DR TO STADIUM DR IN EDWARDSVILLE Miles = 0.46	STANDARD OVERLAY	\$786,000	MADISON	2	2026
		REHABILITATION - PAVEMENTS				
S UNIVERSITY DR (SOUTHBOUND)	UNIVERSITY PARK DR TO STADIUM DR IN EDWARDSVILLE	CONSTRUCTION ENGINEERING	\$76,000	MADISON	2	2026
		REHABILITATION - PAVEMENTS				
SHANGHAI RD	AT E FORK KASKASKIA RIVER 1.3 MI W OF ST PETER RD	BRIDGE REPLACEMENT	\$465,000	MARION	3	2026
		RECONSTRUCTION - BRIDGES				
SHANGHAI RD	AT E FORK KASKASKIA RIVER 1.3 MI W OF ST PETER RD	CONSTRUCTION ENGINEERING	\$35,000	MARION	3	2026
		RECONSTRUCTION - BRIDGES				
SHATTUC RD	US 50 TO ILL 161 Miles = 5.52	STANDARD OVERLAY	\$2,000,000	CLINTON	1	2027-2031
		REHABILITATION - PAVEMENTS				
ST LOUIS AVE	0.1 MI E OF W MAIN ST TO BROADWAY ST IN EAST ALTON Miles = 0.45	STANDARD OVERLAY	\$812,000	MADISON	2	2026
		REHABILITATION - PAVEMENTS				

**FY 2026-2029 Rebuild Illinois  
Highway Improvement Program  
District 8  
Local Highways**

Route / Street	Location	Improvements	Est. Cost	County	MYP Years	
		TAMP Category			Past	Current
ST LOUIS AVE	0.1 MI E OF W MAIN ST TO BROADWAY ST IN EAST ALTON	CONSTRUCTION ENGINEERING	\$90,000	MADISON	2	2026
		REHABILITATION - PAVEMENTS				
ST LOUIS AVE	BROADWAY ST TO COTTER ST IN EAST ALTON Miles = 0.38	STANDARD OVERLAY	\$570,000	MADISON	3	2026
		REHABILITATION - PAVEMENTS				
ST LOUIS AVE	BROADWAY ST TO COTTER ST IN EAST ALTON	CONSTRUCTION ENGINEERING	\$68,000	MADISON	3	2026
		REHABILITATION - PAVEMENTS				
ST LOUIS RD	DAVIS PL TO S JEFFERSON AVE IN COLLINSVILLE Miles = 0.40	RECONSTRUCTION	\$1,045,000	MADISON	1	2027-2031
		RECONSTRUCTION - PAVEMENTS				
ST LOUIS RD	DAVIS PL TO S JEFFERSON AVE IN COLLINSVILLE	CONSTRUCTION ENGINEERING	\$40,000	MADISON	1	2027-2031
		RECONSTRUCTION - PAVEMENTS				
STATE ST	LOGAN ST TO W 9TH ST IN ALTON Miles = 0.63	STANDARD OVERLAY	\$1,000,000	MADISON	1	2027-2031
		REHABILITATION - PAVEMENTS				

**FY 2026-2029 Rebuild Illinois  
Highway Improvement Program  
District 8  
Local Highways**

Route / Street	Location	Improvements	Est. Cost	County	MYP Years	
		TAMP Category			Past	Current
STATE ST	LOGAN ST TO W 9TH ST IN ALTON	CONSTRUCTION ENGINEERING	\$100,000	MADISON	1	2027-2031
		REHABILITATION - PAVEMENTS				
STOLLE RD	AT TRIPLE LAKES RD	INTERSECTION IMPROVEMENT	\$1,260,000	ST. CLAIR	5	2026
		SAFETY				
SUMMIT AVE	NOTTING HILL CT TO DOONER DR IN COLLINSVILLE Miles = 0.23	STANDARD OVERLAY	\$1,840,000	MADISON	5	2026
		REHABILITATION - PAVEMENTS				
THIRD ST	MADISON AVE TO EWING AVE IN MADISON Miles = 0.25	STANDARD OVERLAY	\$641,000	MADISON	2	2027-2031
		REHABILITATION - PAVEMENTS				
THIRD ST	MADISON AVE TO EWING AVE IN MADISON	CONSTRUCTION ENGINEERING	\$67,000	MADISON	2	2027-2031
		REHABILITATION - PAVEMENTS				
TOLLE LN	GODFREY RD TO 0.3 MI E OF GODFREY RD IN GODFREY Miles = 0.25	RECONSTRUCTION	\$595,000	MADISON	4	2026
		RECONSTRUCTION - PAVEMENTS				

**FY 2026-2029 Rebuild Illinois  
Highway Improvement Program  
District 8  
Local Highways**

Route / Street	Location	Improvements	Est. Cost	County	MYP Years	
		TAMP Category			Past	Current
TOLLE LN	UP RR TO HUMBERT RD IN GODFREY Miles = 0.24	RECONSTRUCTION	\$613,000	MADISON	3	2026
		RECONSTRUCTION - PAVEMENTS				
TR 133 SANDOVAL RD	AT BRANCH LOST CREEK W OF ILLINOIS ST IN SHATTUC	BRIDGE REPLACEMENT	\$500,000	CLINTON	1	2027-2031
		RECONSTRUCTION - BRIDGES				
TR 143 GORENZ RD	AT TRIB SILVER CREEK E OF ILL 4	BRIDGE REPLACEMENT	\$765,000	MADISON	1	2027-2031
		RECONSTRUCTION - BRIDGES				
TR 187	AT LITTLE PIASA CREEK 1.8 MI S OF US 67	BRIDGE REPLACEMENT	\$2,085,000	JERSEY	2	2027-2031
	ILLINOIS SPECIAL BRIDGE PROGRAM LOCAL PROJECT; CONTINGENT UPON LOCAL AGENCY PROVIDING MATCHING FUNDS.					
		RECONSTRUCTION - BRIDGES				
TRIPLE LAKES RD	AT PRAIRIE DUPONT CREEK 0.1 MI S OF ILL 157	BRIDGE REPLACEMENT	\$3,850,000	ST. CLAIR	5	2026
	ILLINOIS SPECIAL BRIDGE PROGRAM LOCAL PROJECT; CONTINGENT UPON LOCAL AGENCY PROVIDING MATCHING FUNDS.					
		RECONSTRUCTION - BRIDGES				

**FY 2026-2029 Rebuild Illinois  
Highway Improvement Program  
District 8  
Local Highways**

Route / Street	Location	Improvements	Est. Cost	County	MYP Years	
		TAMP Category			Past	Current
VARIOUS	DISTRICTWIDE CMAQ PROJECTS	MISCELLANEOUS PROJECTS	\$6,155,000	DISTRICT-WIDE	4	2026
		MISCELLANEOUS IMPROVEMENTS				
VARIOUS	DISTRICTWIDE CMAQ PROJECTS	MISCELLANEOUS PROJECTS	\$22,283,000	DISTRICT-WIDE	3	2027-2031
		MISCELLANEOUS IMPROVEMENTS				
VARIOUS	VARIOUS LOCATIONS IN WORDEN	P.E. (PHASE I) P.E. (PHASE II)	\$20,000	MADISON	1	2026
		MISCELLANEOUS IMPROVEMENTS				
VARIOUS	VARIOUS LOCATIONS IN WORDEN	SIDEWALKS	\$384,000	MADISON	1	2026
		MISCELLANEOUS IMPROVEMENTS				
VARIOUS	TERMINAL RR OF ST LOUIS 3RD MAIN	P.E. (PHASE II)	\$198,000	ST. CLAIR	2	2026
		MISCELLANEOUS IMPROVEMENTS				
VARIOUS	TERMINAL RR OF ST LOUIS 3RD MAIN	MISCELLANEOUS	\$18,750,000	ST. CLAIR	2	2027-2031
		MISCELLANEOUS IMPROVEMENTS				

**FY 2026-2029 Rebuild Illinois  
Highway Improvement Program  
District 8  
Local Highways**

Route / Street	Location	Improvements	Est. Cost	County	MYP Years	
		TAMP Category			Past	Current
W 7TH ST C ST	W 7TH ST: C ST TO D ST; C ST: W 7TH ST TO 1ST ST IN AMERICA'S CENTRAL PORT DISTRICT Miles = 0.59	RECONSTRUCTION	\$2,625,000	MADISON	1	2026
		RECONSTRUCTION - PAVEMENTS				
W MAIN ST	37TH ST TO 28TH ST IN BELLEVILLE Miles = 0.62	STANDARD OVERLAY	\$2,635,000	ST. CLAIR	3	2027-2031
		REHABILITATION - PAVEMENTS				
W MAIN ST	37TH ST TO 28TH ST IN BELLEVILLE	CONSTRUCTION ENGINEERING	\$161,000	ST. CLAIR	3	2027-2031
		REHABILITATION - PAVEMENTS				
W WHITTAKER ST	WESTGATE AVE TO S COLLEGE AVE IN SALEM Miles = 0.85	STANDARD OVERLAY	\$445,000	MARION	2	2027-2031
		REHABILITATION - PAVEMENTS				
WATER ST	0.1 MI W OF MILLS ST TO ILL 3 IN CHESTER Miles = 1.83	STANDARD OVERLAY	\$1,308,000	RANDOLPH	2	2026
		REHABILITATION - PAVEMENTS				
WOOD RIVER AVE	WOOD RIVER NCL TO FERGUSON AVE IN WOOD RIVER Miles = 1.00	STANDARD OVERLAY	\$1,285,000	MADISON	8	2026
		REHABILITATION - PAVEMENTS				



## DISTRICT 9

 **3,101** LANE MILES  
OF HIGHWAYS

 **764** BRIDGES

 **8.8 MILLION**  
MILES OF TRAVEL  
DAILY

 **\$1.1 BILLION**  
FOR IMPROVEMENTS  
DURING FY 2026-2031

### MAJOR DISTRICT HIGHWAY PROJECTS BY COUNTY

#### ALEXANDER

- **U.S. 51/60/62:** \$67.4 million for bridge replacement at the Ohio River 1 mile south of Cairo. Kentucky is leading the project; these costs represent Illinois' share.

#### ALEXANDER AND PULASKI

- **I-57/U.S. 51:** \$70.4 million for reconstruction of 9 miles from the Mississippi River at Cairo to 1.3 miles north of Mounds Road.

#### FRANKLIN

- **Illinois 34:** \$22.2 million for reconstruction of 1 mile and resurfacing 13.3 miles from Illinois 37 to the Saline County line.
- **Illinois 37/14:** \$28 million for resurfacing 1.8 miles from Illinois 14 to the Benton south corporate limits and construction of a roundabout intersection at the Benton Square.

#### FRANKLIN AND JEFFERSON

- **Illinois 37:** \$41 million for resurfacing 13.8 miles and new shoulders from Campground Road in Bonnie to Illinois 14 in Benton, including a 5-mile bikeway from Illinois 14 to Rend Lake's multi-use path at Marcum Branch Road.

#### PERRY

- **Illinois 152:** \$14.5 million for resurfacing 6.8 miles and new shoulders from Illinois 127 to U.S. 51.

#### POPE

- **Illinois 146:** \$21 million for a bridge replacement at Hills Branch east of Illinois 145.

#### SALINE

- **Illinois 142:** \$14.3 million for pavement replacement of 1.1 miles from Raleigh Road to U.S. 45 in Eldorado.

#### UNION

- **Illinois 146:** \$14 million for reconstruction of 1.4 miles and resurfacing 1.2 miles from Illinois 127 in Jonesboro to U.S. 51 in Anna.

#### UNION AND JOHNSON

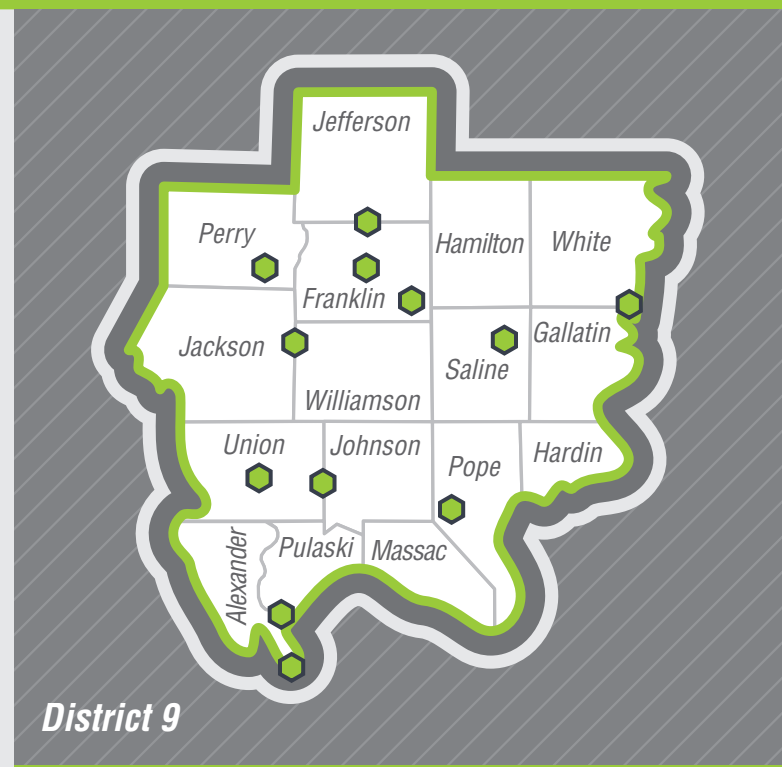
- **Illinois 146:** \$2.1 million for resurfacing 9.6 miles and new shoulders from I-57 to Illinois 37 in West Vienna.

#### WHITE

- **Illinois 141:** \$48.8 million for slope stabilization from the Little Wabash River north of New Haven to the Wabash River.

#### WILLIAMSON

- **Walkers Bluff Access (Proposed):** 20 million for new construction of 1.7 miles from Herrin Road to Meridian Road at Walkers Bluff.



**FY 2026-2031 Rebuild Illinois  
Highway Improvement Program  
District 9  
State Highways**

Route / Street	Location	Improvements	Est. Cost	County	MYP Years	
		TAMP Category			Past	Current
I 24	OHIO RIVER BRIDGE AT METROPOLIS ECL	P.E. (PHASE I)	\$11,000,000	MASSAC	1	2026
	ILLINOIS LEAD AGENCY; KENTUCKY AND ILLINOIS WILL SHARE COST EQUALLY.					
		RECONSTRUCTION - BRIDGES				
I 57	ILL 3 INTCHG IN CAIRO	BRIDGE REPAIR BRIDGE DECK OVERLAY	\$10,000,000	ALEXANDER	1	2027-2031
	ILLINOIS SPECIAL BRIDGE PROGRAM PROJECT.					
		PRESERVATION - BRIDGES				
I 57	ILL 3 INTCHG IN CAIRO	CONSTRUCTION ENGINEERING	\$1,000,000	ALEXANDER	1	2027-2031
	ILLINOIS SPECIAL BRIDGE PROGRAM PROJECT.					
		PRESERVATION - BRIDGES				
I 57	ILL 3 INTCHG IN CAIRO	PRELIMINARY ENGINEERING	\$2,500,000	ALEXANDER	1	2027-2031
	ILLINOIS SPECIAL BRIDGE PROGRAM PROJECT.					
		PRESERVATION - BRIDGES				
I 57	MISSISSIPPI RIVER BRIDGE AT WCL OF CAIRO	BRIDGE DECK OVERLAY	\$12,000,000	ALEXANDER	4	2027-2031
	ILLINOIS LEAD AGENCY; MISSOURI AND ILLINOIS WILL SHARE COST EQUALLY.					
		PRESERVATION - BRIDGES				

**FY 2026-2031 Rebuild Illinois  
Highway Improvement Program  
District 9  
State Highways**

Route / Street		Location	Improvements	Est. Cost	County	MYP Years	
			TAMP Category			Past	Current
I 57		MISSISSIPPI RIVER BRIDGE AT WCL OF CAIRO	CONSTRUCTION ENGINEERING	\$1,200,000	ALEXANDER	1	2027-2031
ILLINOIS LEAD AGENCY; MISSOURI AND ILLINOIS WILL SHARE COST EQUALLY.			PRESERVATION - BRIDGES				
I 57		MISSISSIPPI RIVER AT CAIRO TO PULASKI CO LINE	RECONSTRUCTION	\$34,400,000	ALEXANDER	1	2027-2031
US 51		Miles = 4.29					
Roadway Information			RECONSTRUCTION - PAVEMENTS				
Miles	AADT	Truck Pct	NHS				
4.29	13,140	52.7	Y				
I 57		ALEXANDER CO LINE TO 1.3 MI N OF MOUNDS RD	RECONSTRUCTION	\$36,000,000	PULASKI	6	2026
US 51		Miles = 4.67					
Roadway Information			RECONSTRUCTION - PAVEMENTS				
Miles	AADT	Truck Pct	NHS				
4.67	11,955	55.8	Y				
I 57		AT CACHE RIVER 3.8 MI S OF UNION CO LINE	BRIDGE REPLACEMENT	\$14,000,000	PULASKI	2	2027-2031
US 51							
ILLINOIS SPECIAL BRIDGE PROGRAM PROJECT.			RECONSTRUCTION - BRIDGES				
					Structure Information		
					Str Number	AADT	Truck Pct NHS
					0770005	6,300	52 Y
					0770006	6,300	52 Y
I 57		LITTLE CREEK 1.5 MI S OF UNION CO LINE	BRIDGE REPLACEMENT	\$12,000,000	PULASKI	6	2027-2031
US 51							
ILLINOIS SPECIAL BRIDGE PROGRAM PROJECT.			RECONSTRUCTION - BRIDGES				
					Structure Information		
					Str Number	AADT	Truck Pct NHS
					0770013	6,300	52 Y
					0770014	6,300	52 Y

**FY 2026-2031 Rebuild Illinois  
Highway Improvement Program  
District 9  
State Highways**

Route / Street	Location	Improvements	Est. Cost	County	MYP Years		
		TAMP Category			Past	Current	
I 57 US 51	OVER CYPRESS RD AT BIG CREEK 0.2 MI E OF DONGOLA	BRIDGE REPLACEMENT	\$14,000,000	UNION	4	2026	
		RECONSTRUCTION - BRIDGES					
		Structure Information					
		Str Number					AADT
		0910003	6,700	50	Y		
		0910004	6,700	50	Y		
I 57	US 51 INTCHG NE OF DONGOLA	CULVERT REPAIR	\$150,000	UNION	6	2026	
		MAINTENANCE - BRIDGES					
I 57	2 MI S OF ILL 146 INTCHG	CULVERT REPAIR	\$150,000	UNION	6	2026	
		MAINTENANCE - BRIDGES					
I 57	1.9 MI S OF ILL 146 INTCHG	CULVERT REPAIR	\$150,000	UNION	6	2026	
		MAINTENANCE - BRIDGES					
I 57	1.8 MI S OF ILL 146 INTCHG	CULVERT REPAIR	\$200,000	UNION	6	2026	
		MAINTENANCE - BRIDGES					

**FY 2026-2031 Rebuild Illinois  
Highway Improvement Program  
District 9  
State Highways**

Route / Street	Location	Improvements	Est. Cost	County	MYP Years	
		TAMP Category			Past	Current
I 57 (NORTHBOUND)	ILL 146 EXIT RAMP	CULVERT REPAIR	\$200,000	UNION	6	2026
		MAINTENANCE - BRIDGES				
I 57	I-24 TO 0.7 MI S OF OLD ILL 13 IN MARION	CONSTRUCTION ENGINEERING	\$3,000,000	WILLIAMSON	1	2026
		INITIAL CONSTRUCTION - PAVEMENTS				
I 57	0.3 MI N OF GRASSY RD	CULVERT REPAIR	\$300,000	WILLIAMSON	6	2026
		MAINTENANCE - BRIDGES				
I 57	OVER OLD ILL 13 IN MARION	BRIDGE DECK OVERLAY	\$1,000,000	WILLIAMSON	3	2027-2031
		PRESERVATION - BRIDGES				
I 57	OVER COE RR 0.5 MI S OF ILL 13 IN MARION	BRIDGE DECK OVERLAY	\$800,000	WILLIAMSON	4	2027-2031
		PRESERVATION - BRIDGES				

**FY 2026-2031 Rebuild Illinois  
Highway Improvement Program  
District 9  
State Highways**

Route / Street		Location	Improvements	Est. Cost	County	MYP Years	
			TAMP Category			Past	Current
I	57	OVER ILL 13 IN MARION	BRIDGE DECK OVERLAY	\$1,200,000	WILLIAMSON	4	2027-2031
			PRESERVATION - BRIDGES				
I	57	CEDAR GROVE RD (OVERHEAD) 1.6 MI N OF ILL 13 N OF MARION	BRIDGE REPLACEMENT	\$6,000,000	WILLIAMSON	4	2027-2031
			RECONSTRUCTION - BRIDGES		Structure Information		
					Str Number	AADT	Truck Pct NHS
					1000054	1,750	10 N
I	57	LAKE CREEK 0.3 MI S OF JOHNSTON CITY INTCHG	BRIDGE DECK OVERLAY	\$800,000	WILLIAMSON	4	2027-2031
			PRESERVATION - BRIDGES				
I	57	HERRIN RD (OVERHEAD) AT WCL OF JOHNSTON CITY	BRIDGE REPLACEMENT INTERSECTION RECONSTN	\$12,000,000	WILLIAMSON	7	2027-2031
			RECONSTRUCTION - BRIDGES		Structure Information		
					Str Number	AADT	Truck Pct NHS
					1000040	6,500	6 N
I	57	2.5 MI S OF ILL 154 TO ATCHISON CREEK S OF BONNIE	CONSTRUCTION ENGINEERING	\$2,500,000	FRANKLIN JEFFERSON	2	2026
			INITIAL CONSTRUCTION - PAVEMENTS				

**FY 2026-2031 Rebuild Illinois  
Highway Improvement Program  
District 9  
State Highways**

Route / Street		Location	Improvements	Est. Cost	County	MYP Years	
			TAMP Category			Past	Current
I 57		2.5 MI S OF ILL 154 TO ATCHISON CREEK S OF BONNIE	CONSTRUCTION ENGINEERING	\$2,500,000	FRANKLIN JEFFERSON	2	2027-2031
			INITIAL CONSTRUCTION - PAVEMENTS				
I 57		I-57/64 INTCHG S OF MT VERNON	BRIDGE DECK OVERLAY	\$300,000	JEFFERSON	1	2027-2031
			PRESERVATION - BRIDGES				
I 57		OVER EVW RR S OF I-57/64 N TRI-LEVEL INTCHG	BRIDGE REPLACEMENT	\$15,000,000	JEFFERSON	4	2027-2031
I 64			RECONSTRUCTION - BRIDGES	Structure Information			
					Str Number	AADT	Truck Pct NHS
					0410012	21,400	42 Y
					0410013	21,400	42 Y
I 57		OVER EVW RR S OF I-57/64 N TRI-LEVEL INTCHG	RR FLAGGER	\$600,000	JEFFERSON	4	2027-2031
I 64			RECONSTRUCTION - BRIDGES				
I 57		N OF I-64 N TRI-LEVEL INTCHG TO MARION CO LINE	CRACK & JOINT SEALING	\$300,000	JEFFERSON	1	2026
			PRESERVATION - PAVEMENTS				

**FY 2026-2031 Rebuild Illinois  
Highway Improvement Program  
District 9  
State Highways**

Route / Street		Location	Improvements	Est. Cost	County	MYP Years	
			TAMP Category			Past	Current
I 64		I-64 EB TO I-57 NB RAMP BRIDGE ON N TRI-LEVEL INTCHG IN MT VERNON	BRIDGE REPLACEMENT	\$9,000,000	JEFFERSON	1	2027-2031
			RECONSTRUCTION - BRIDGES		Structure Information		
					Str Number	AADT	Truck Pct NHS
					0410061	325	33 Y
I 64		ILL 37 INTCHG S OF MT VERNON	BRIDGE REPLACEMENT	\$12,000,000	JEFFERSON	13	2027-2031
			RECONSTRUCTION - BRIDGES		Structure Information		
					Str Number	AADT	Truck Pct NHS
					0410068	5,500	43 Y
					0410067	6,400	41 Y
I 64		VARIOUS BRIDGES E OF MT VERNON	BRIDGE DECK OVERLAY	\$4,800,000	JEFFERSON	7	2026
			PRESERVATION - BRIDGES				
I 64		TR 282 (OVERHEAD) 6.2 MI W OF ILL 1	BRIDGE REPLACEMENT	\$6,000,000	WHITE	6	2027-2031
			RECONSTRUCTION - BRIDGES		Structure Information		
					Str Number	AADT	Truck Pct NHS
					0970041	50	14 N
I 64		AT LITTLE WABASH RIVER 4.8 MI W OF ILL 1	BRIDGE DECK OVERLAY	\$4,300,000	WHITE	3	2026
			PRESERVATION - BRIDGES				

**FY 2026-2031 Rebuild Illinois  
Highway Improvement Program  
District 9  
State Highways**

Route / Street	Location	Improvements	Est. Cost	County	MYP Years	
		TAMP Category			Past	Current
I 64	0.4 MI W OF ILL 1 TO INDIANA STATE LINE Miles = 1.46	STANDARD OVERLAY	\$3,000,000	WHITE	1	2027-2031
<b>Roadway Information</b>		REHABILITATION - PAVEMENTS				
<u>Miles</u>	<u>AADT</u>	<u>Truck Pct</u>	<u>NHS</u>			
1.46	13,692	39.6	Y			
I 64	AT WABASH RIVER	BRIDGE CLEANING	\$100,000	WHITE	1	2027-2031
ILLINOIS LEAD AGENCY; INDIANA AND ILLINOIS WILL SHARE COST EQUALLY.		PRESERVATION - BRIDGES				
US 45	0.5 MI S OF ILL 14	CULVERT REPLACEMENT	\$740,000	WHITE	5	2027-2031
BRIDGE BUNDLING PROJECT.		MISCELLANEOUS IMPROVEMENTS				
US 45	1.2 MI S OF ILL 14	CULVERT REPLACEMENT	\$740,000	WHITE	5	2027-2031
BRIDGE BUNDLING PROJECT.		MISCELLANEOUS IMPROVEMENTS				
US 45	2 MI S OF ILL 14	CULVERT REPLACEMENT	\$740,000	WHITE	5	2027-2031
BRIDGE BUNDLING PROJECT.		MISCELLANEOUS IMPROVEMENTS				

**FY 2026-2031 Rebuild Illinois  
Highway Improvement Program  
District 9  
State Highways**

Route / Street	Location	Improvements	Est. Cost	County	MYP Years	
		TAMP Category			Past	Current
US 45	1.4 MI N OF NORRIS CITY NCL	CULVERT REPLACEMENT	\$740,000	WHITE	4	2027-2031
	BRIDGE BUNDLING PROJECT.					
		MISCELLANEOUS IMPROVEMENTS				
US 45	1.3 MI N OF NORRIS CITY NCL	CULVERT REPLACEMENT	\$740,000	WHITE	5	2027-2031
	BRIDGE BUNDLING PROJECT.					
		MISCELLANEOUS IMPROVEMENTS				
US 45	ILL 141 AT WHITE CO LINE TO 0.3 MI N OF TEXAS CITY RD Miles = 2.69	STANDARD OVERLAY	\$5,000,000	SALINE GALLATIN	1	2027-2031
		REHABILITATION - PAVEMENTS				
<b>Roadway Information</b>						
<u>Miles</u>	<u>AADT</u>	<u>Truck Pct</u>	<u>NHS</u>			
1.35	3,550	13.4	Y			
1.34	3,750	16.4	Y			
US 45	ILL 141 AT WHITE CO LINE TO 0.3 MI N OF TEXAS CITY RD	LAND ACQUISITION	\$900,000	SALINE GALLATIN	1	2027-2031
		REHABILITATION - PAVEMENTS				
US 45	0.1 MI S OF MILL ST IN CARRIER MILLS	CULVERT REPLACEMENT	\$400,000	SALINE	2	2027-2031
		MISCELLANEOUS IMPROVEMENTS				

**FY 2026-2031 Rebuild Illinois  
Highway Improvement Program  
District 9  
State Highways**

Route / Street	Location	Improvements	Est. Cost	County	MYP Years	
		TAMP Category			Past	Current
US 45	STREAM 0.5 MI SW OF CARRIER MILLS	BRIDGE REPLACEMENT	\$1,400,000	SALINE	6	2027-2031
		RECONSTRUCTION - BRIDGES		<b>Structure Information</b> <u>Str Number</u> <u>AADT</u> <u>Truck Pct</u> <u>NHS</u> 0830009   2,000   13   N		
US 45	STREAM 1.2 MI SW OF CARRIER MILLS	BRIDGE REPLACEMENT	\$1,400,000	SALINE	6	2027-2031
		RECONSTRUCTION - BRIDGES		<b>Structure Information</b> <u>Str Number</u> <u>AADT</u> <u>Truck Pct</u> <u>NHS</u> 0830010   2,000   13   N		
US 45	WHITE OAK RD IN STONEFORT TO 0.7 MI N OF I-24 Miles = 15.66	STANDARD OVERLAY	\$1,800,000	WILLIAMSON JOHNSON	2	2027-2031
		REHABILITATION - PAVEMENTS		<b>Roadway Information</b> <u>Miles</u> <u>AADT</u> <u>Truck Pct</u> <u>NHS</u> 14.04   1,802   13.2   N 1.62   1,450   18.6   N		
US 45	3.2 MI S OF ILL 166 SW OF OZARK	CULVERT REPLACEMENT	\$300,000	JOHNSON	5	2027-2031
		MISCELLANEOUS IMPROVEMENTS				
US 45	2.4 MI NE OF I-24	CULVERT REPLACEMENT	\$300,000	JOHNSON	5	2027-2031
		MISCELLANEOUS IMPROVEMENTS				

**FY 2026-2031 Rebuild Illinois  
Highway Improvement Program  
District 9  
State Highways**

Route / Street		Location		Improvements	Est. Cost	County	MYP Years		
				TAMP Category			Past	Current	
US	45	0.9 MI S OF VIENNA TO MASSAC CO LINE Miles = 3.98		STANDARD OVERLAY	\$1,800,000	JOHNSON	2	2027-2031	
Roadway Information				REHABILITATION - PAVEMENTS					
Miles	AADT	Truck Pct	NHS						
3.98	1,837	9.2	N						
US	45	ILL 169 TO METROPOLIS NCL Miles = 10.54		STANDARD OVERLAY	\$4,800,000	MASSAC	3	2027-2031	
Roadway Information				REHABILITATION - PAVEMENTS					
Miles	AADT	Truck Pct	NHS						
10.54	2,543	8.6	N						
US	45	TUCKER DITCH 3.5 MI S OF JOHNSON CO LINE		BRIDGE REPLACEMENT	\$1,200,000	MASSAC	1	2027-2031	
				RECONSTRUCTION - BRIDGES					
						Structure Information			
						Str Number	AADT	Truck Pct	NHS
						0640002	1,950	8	N
US	45	AT Q DITCH 3.5 MI S OF MERMET		BRIDGE REPLACEMENT	\$2,000,000	MASSAC	1	2027-2031	
				RECONSTRUCTION - BRIDGES					
						Structure Information			
						Str Number	AADT	Truck Pct	NHS
						0640003	1,950	8	N
US	51	RAVEN RD 4.7 MI N OF TAMAROA TO 0.2 MI N OF ILL 154 N OF DUQUOIN Miles = 6.55		STANDARD OVERLAY	\$3,200,000	PERRY	3	2026	
Roadway Information				REHABILITATION - PAVEMENTS					
Miles	AADT	Truck Pct	NHS						
6.55	2,607	9.7	N						

**FY 2026-2031 Rebuild Illinois  
Highway Improvement Program  
District 9  
State Highways**

Route / Street		Location	Improvements	Est. Cost	County	MYP Years		
			TAMP Category			Past	Current	
US 51	0.2 MI S OF ILL 154 TO STACY ST IN DUQUOIN Miles = 3.92		STANDARD OVERLAY	\$1,800,000	PERRY	3	2027-2031	
Roadway Information			REHABILITATION - PAVEMENTS					
Miles	AADT	Truck Pct	NHS					
3.92	4,564	8.4	Y					
US 51	HALF-MILE CREEK 0.3 MI S OF ILL 14		BRIDGE REPLACEMENT	\$1,000,000	PERRY	2	2027-2031	
			RECONSTRUCTION - BRIDGES					
					Structure Information			
					Str Number	AADT	Truck Pct	NHS
					0730003	6,350	4	Y
US 51	2.6 MI N OF ILL 149 N OF DESOTO		BRIDGE REPLACEMENT	\$6,000,000	JACKSON	7	2026	
			RECONSTRUCTION - BRIDGES					
					Structure Information			
					Str Number	AADT	Truck Pct	NHS
					0390052	5,150	9	Y
US 51	2.6 MI N OF ILL 149 N OF DESOTO		RR FLAGGER	\$500,000	JACKSON	3	2026	
			RECONSTRUCTION - BRIDGES					
US 51	ILL 149 INT		INTERSECTION RECONSTN	\$1,500,000	JACKSON	2	2027-2031	
			SAFETY					

**FY 2026-2031 Rebuild Illinois  
Highway Improvement Program  
District 9  
State Highways**

Route / Street	Location	Improvements	Est. Cost	County	MYP Years	
		TAMP Category			Past	Current
US 51	AT BIG MUDDY RIVER 1.8 MI S OF DESOTO	BRIDGE DECK OVERLAY	\$500,000	JACKSON	1	2026
		PRESERVATION - BRIDGES				
US 51	AT LITTLE CRAB ORCHARD CREEK 2 MI N OF CARBONDALE	BRIDGE DECK OVERLAY	\$300,000	JACKSON	1	2026
		PRESERVATION - BRIDGES				
US 51	OLD US 51 (S ILLINOIS AVE) TO 0.1 MI N OF MAKANDA RD Miles = 3.75	STANDARD OVERLAY	\$1,800,000	JACKSON	3	2027-2031
		REHABILITATION - PAVEMENTS				
<b>Roadway Information</b> <u>Miles</u> <u>AADT</u> <u>Truck Pct</u> <u>NHS</u> 3.75   6,400   8.2   Y						
US 51	3.7 MI S OF ILL 146	CULVERT REPLACEMENT	\$740,000	UNION	5	2026
	BRIDGE BUNDLING PROJECT.	MISCELLANEOUS IMPROVEMENTS				
US 51 US 60 US 62	OHIO RIVER BRIDGE 1 MI S OF CAIRO	BRIDGE REPAIR	\$855,000	ALEXANDER	1	2026
	KENTUCKY LEAD AGENCY; ILLINOIS' SHARE OF THE COST.	MAINTENANCE - BRIDGES				

**FY 2026-2031 Rebuild Illinois  
Highway Improvement Program  
District 9  
State Highways**

Route / Street	Location	Improvements	Est. Cost	County	MYP Years	
		TAMP Category			Past	Current
US 51 US 60 US 62	OHIO RIVER BRIDGE 1 MI S OF CAIRO	CONSTRUCTION ENGINEERING	\$95,000	ALEXANDER	1	2026
	KENTUCKY LEAD AGENCY; ILLINOIS' SHARE OF THE COST.					
		MAINTENANCE - BRIDGES				
US 51 US 60 US 62	OHIO RIVER BRIDGE 1 MI S OF CAIRO	BRIDGE REPLACEMENT	\$22,000,000	ALEXANDER	1	2027-2031
	KENTUCKY LEAD AGENCY; ILLINOIS' SHARE OF THE COST.					
		RECONSTRUCTION - BRIDGES				
				<b>Structure Information</b> <u>Str Number</u> <u>AADT</u> <u>Truck Pct</u> <u>NHS</u> 0020006   5,700   25   Y		
US 51 US 60 US 62	OHIO RIVER BRIDGE 1 MI S OF CAIRO	BRIDGE REPLACEMENT CONSTRUCTION ENGINEERING	\$45,400,000	ALEXANDER	4	2027-2031
	KENTUCKY LEAD AGENCY; ILLINOIS' SHARE OF THE COST.					
		RECONSTRUCTION - BRIDGES				
ILL 1	FRENCH CREEK 2 MI S OF GRAYVILLE	BRIDGE REPLACEMENT	\$1,800,000	WHITE	8	2027-2031
		RECONSTRUCTION - BRIDGES				
				<b>Structure Information</b> <u>Str Number</u> <u>AADT</u> <u>Truck Pct</u> <u>NHS</u> 0970005   3,550   13   Y		
ILL 1 ILL 14	ELLIOT CREEK DITCH AT CROSSVILLE SCL	CULVERT REPLACEMENT	\$750,000	WHITE	10	2027-2031
		MISCELLANEOUS IMPROVEMENTS				

**FY 2026-2031 Rebuild Illinois  
Highway Improvement Program  
District 9  
State Highways**

Route / Street	Location	Improvements	Est. Cost	County	MYP Years	
		TAMP Category			Past	Current
ILL 1 ILL 14	ROBB CREEK 2.5 MI S OF CROSSVILLE	BRIDGE REPLACEMENT	\$1,000,000	WHITE	16	2027-2031
		MISCELLANEOUS IMPROVEMENTS				
ILL 1 ILL 14	AT LITTLE WABASH RIVER SW OF FIRST ST IN CARMi	BRIDGE DECK OVERLAY	\$700,000	WHITE	1	2027-2031
		PRESERVATION - BRIDGES				
ILL 1	SW OF EDGEWOOD LN IN CARMi TO NORRIS CITY RD IN NORRIS CITY Miles = 9.97	STANDARD OVERLAY	\$4,500,000	WHITE	2	2027-2031
Roadway Information		REHABILITATION - PAVEMENTS				
Miles	AADT	Truck Pct	NHS			
9.97	3,621	11.9	Y			
ILL 1	1.6 MI S OF CARMi	CULVERT REPLACEMENT	\$740,000	WHITE	5	2027-2031
BRIDGE BUNDLING PROJECT.		MISCELLANEOUS IMPROVEMENTS				
ILL 1	2.8 MI S OF CARMi	CULVERT REPLACEMENT	\$740,000	WHITE	5	2027-2031
BRIDGE BUNDLING PROJECT.		MISCELLANEOUS IMPROVEMENTS				

**FY 2026-2031 Rebuild Illinois  
Highway Improvement Program  
District 9  
State Highways**

Route / Street	Location	Improvements	Est. Cost	County	MYP Years	
		TAMP Category			Past	Current
ILL 1	GRINDSTONE CREEK 3 MI S OF CARM	BRIDGE REPLACEMENT	\$1,000,000	WHITE	4	2027-2031
		RECONSTRUCTION - BRIDGES		<b>Structure Information</b> <u>Str Number</u> <u>AADT</u> <u>Truck Pct</u> <u>NHS</u> 0970011   3,250   13   Y		
ILL 1	NORRIS CITY RD TO US 45 Miles = 1.31	STANDARD OVERLAY	\$800,000	WHITE	3	2027-2031
		REHABILITATION - PAVEMENTS				
	<b>Roadway Information</b> <u>Miles</u> <u>AADT</u> <u>Truck Pct</u> <u>NHS</u> 1.31   2,250   11.6   Y					
ILL 1	US 45 IN NORRIS CITY TO ILL 141 Miles = 4.48	STANDARD OVERLAY	\$2,000,000	WHITE	2	2027-2031
		REHABILITATION - PAVEMENTS				
	<b>Roadway Information</b> <u>Miles</u> <u>AADT</u> <u>Truck Pct</u> <u>NHS</u> 4.48   3,723   17.1   N					
ILL 1	0.4 MI S OF SCL OF OMAHA	CULVERT REPLACEMENT	\$300,000	GALLATIN	2	2027-2031
		MISCELLANEOUS IMPROVEMENTS				
ILL 3	RADDLE RD TO ILL 149 Miles = 7.34	STANDARD OVERLAY	\$3,500,000	JACKSON	2	2027-2031
		REHABILITATION - PAVEMENTS				
	<b>Roadway Information</b> <u>Miles</u> <u>AADT</u> <u>Truck Pct</u> <u>NHS</u> 7.34   2,181   16.6   Y					

**FY 2026-2031 Rebuild Illinois  
Highway Improvement Program  
District 9  
State Highways**

Route / Street	Location	Improvements	Est. Cost	County	MYP Years	
		TAMP Category			Past	Current
ILL 3	ILL 149 TO 0.5 MI N OF POWER PLANT RD N OF GRAND TOWER Miles = 7.09	STANDARD OVERLAY	\$3,200,000	JACKSON	2	2027-2031
<b>Roadway Information</b>		REHABILITATION - PAVEMENTS				
<u>Miles</u>	<u>AADT</u>	<u>Truck Pct</u>	<u>NHS</u>			
7.09	1,236	16.9	Y			
ILL 3	0.4 MI S OF ILL 149	CULVERT REPLACEMENT	\$800,000	JACKSON	2	2027-2031
		RECONSTRUCTION - BRIDGES				
		<b>Structure Information</b>				
		<u>Str Number</u>	<u>AADT</u>	<u>Truck Pct</u>	<u>NHS</u>	
		0392003	900	17	Y	
ILL 3	WORTHEN BAYOU 1.2 MI S OF ILL 149	BRIDGE REPLACEMENT	\$3,000,000	JACKSON	6	2026
		RECONSTRUCTION - BRIDGES				
		<b>Structure Information</b>				
		<u>Str Number</u>	<u>AADT</u>	<u>Truck Pct</u>	<u>NHS</u>	
		0390026	900	17	Y	
ILL 3	OVER UP RR 0.1 MI N OF GORHAM RD	BRIDGE DECK OVERLAY	\$500,000	JACKSON	1	2027-2031
		PRESERVATION - BRIDGES				
ILL 3	OVER UP RR 0.3 MI N OF GORHAM RD	BRIDGE DECK OVERLAY	\$500,000	JACKSON	1	2027-2031
		PRESERVATION - BRIDGES				

**FY 2026-2031 Rebuild Illinois  
Highway Improvement Program  
District 9  
State Highways**

Route / Street	Location	Improvements	Est. Cost	County	MYP Years	
		TAMP Category			Past	Current
ILL 3	0.5 MI N OF POWER PLANT RD TO 0.1 MI S OF GRAND TOWER RD Miles = 2.20	STANDARD OVERLAY	\$600,000	JACKSON	3	2027-2031
<b>Roadway Information</b>		REHABILITATION - PAVEMENTS				
<u>Miles</u>	<u>AADT</u>	<u>Truck Pct</u>	<u>NHS</u>			
2.20	1,157	19.4	Y			
ILL 3	AT RUNNING LAKE DITCH 2 MI S OF WARE	BRIDGE DECK OVERLAY	\$300,000	UNION	1	2027-2031
ILL 146		PRESERVATION - BRIDGES				
ILL 3	ILL 146 AT CAPE T TO 0.1 MI W OF ILL 3 IN THEBES Miles = 5.41	STANDARD OVERLAY	\$2,800,000	ALEXANDER	1	2027-2031
<b>Roadway Information</b>		REHABILITATION - PAVEMENTS				
<u>Miles</u>	<u>AADT</u>	<u>Truck Pct</u>	<u>NHS</u>			
5.41	3,600	9.7	N			
ILL 3	0.1 MI W OF OLD ILL 3 IN THEBES TO TWENTE CROSSING RD Miles = 4.67	SMART OVERLAY	\$1,500,000	ALEXANDER	4	2027-2031
		PRESERVATION - PAVEMENTS				
ILL 3	3.2 MI SE OF THEBES	CULVERT REPLACEMENT	\$400,000	ALEXANDER	5	2027-2031
		MISCELLANEOUS IMPROVEMENTS				

**FY 2026-2031 Rebuild Illinois  
Highway Improvement Program  
District 9  
State Highways**

Route / Street	Location	Improvements	Est. Cost	County	MYP Years	
		TAMP Category			Past	Current
ILL 3	PIGEON ROOST RD IN OLIVE BRANCH TO 2.2 MI NW OF ILL 127 Miles = 3.64	STANDARD OVERLAY	\$1,800,000	ALEXANDER	2	2027-2031
<b>Roadway Information</b>		REHABILITATION - PAVEMENTS				
<u>Miles</u>	<u>AADT</u>	<u>Truck Pct</u>	<u>NHS</u>			
3.64	2,665	15.1	N			
ILL 3	PIGEON ROOST CREEK E OF FAYEVILLE RD IN OLIVE BRANCH	BRIDGE REPLACEMENT	\$2,500,000	ALEXANDER	3	2027-2031
		RECONSTRUCTION - BRIDGES				
		<b>Structure Information</b>		<u>Str Number</u>	<u>AADT</u>	<u>Truck Pct</u> <u>NHS</u>
				0020011	3,300	16 N
ILL 3	DRAINAGE DITCH 0.5 MI W OF ILL 127	BRIDGE REPLACEMENT	\$2,500,000	ALEXANDER	8	2026
		RECONSTRUCTION - BRIDGES				
		<b>Structure Information</b>		<u>Str Number</u>	<u>AADT</u>	<u>Truck Pct</u> <u>NHS</u>
				0020012	2,500	14 N
ILL 3 US 51	2 MI S OF ILL 127 TO 0.2 MI S OF NEW CROSS ST IN FUTURE CITY Miles = 7.12	STANDARD OVERLAY	\$4,600,000	ALEXANDER	1	2027-2031
<b>Roadway Information</b>		REHABILITATION - PAVEMENTS				
<u>Miles</u>	<u>AADT</u>	<u>Truck Pct</u>	<u>NHS</u>			
5.32	1,950	17.4	N			
1.80	4,519	19.3	Y			
ILL 4	0.8 MI N OF CAMPBELL HILL	CULVERT REPLACEMENT	\$300,000	JACKSON	5	2027-2031
		MISCELLANEOUS IMPROVEMENTS				

**FY 2026-2031 Rebuild Illinois  
Highway Improvement Program  
District 9  
State Highways**

Route / Street	Location	Improvements	Est. Cost	County	MYP Years	
		TAMP Category			Past	Current
ILL 13	BIG MUDDY RIVER E OF ILL 127 IN MURPHYSBORO	BRIDGE JOINT REPLACE/REPAIR BRIDGE APPROACH ROADWAY	\$2,000,000	JACKSON	3	2027-2031
		MAINTENANCE - BRIDGES				
ILL 13 (WESTBOUND)	ILLINOIS AVE TO OAKLAND AVE IN CARBONDALE Miles = 0.60	RECONSTRUCTION	\$8,000,000	JACKSON	2	2027-2031
<b>Roadway Information</b>		RECONSTRUCTION - PAVEMENTS				
<u>Miles</u>	<u>AADT</u>	<u>Truck Pct</u>	<u>NHS</u>			
0.60	14,160	2.7	Y			
ILL 13 (EASTBOUND)	WALL ST TO LEWIS LN IN CARBONDALE Miles = 0.56	RECONSTRUCTION	\$5,000,000	JACKSON	3	2027-2031
<b>Roadway Information</b>		RECONSTRUCTION - PAVEMENTS				
<u>Miles</u>	<u>AADT</u>	<u>Truck Pct</u>	<u>NHS</u>			
0.56	18,813	4.5	Y			
ILL 13	BRIGGS RD TO ILL 148 IN HERRIN Miles = 0.72	SMART OVERLAY	\$900,000	WILLIAMSON	2	2027-2031
		PRESERVATION - PAVEMENTS				
ILL 13 ILL 34	POPLAR ST TO US 45 IN HARRISBURG Miles = 2.04	SMART OVERLAY	\$1,600,000	SALINE	1	2027-2031
		PRESERVATION - PAVEMENTS				

**FY 2026-2031 Rebuild Illinois  
Highway Improvement Program  
District 9  
State Highways**

Route / Street	Location	Improvements	Est. Cost	County	MYP Years	
		TAMP Category			Past	Current
ILL 13	MIDDLE FORK SALINE RIVER 1.6 MI E OF HARRISBURG	BRIDGE REPLACEMENT	\$7,500,000	SALINE	9	2027-2031
		RECONSTRUCTION - BRIDGES		<b>Structure Information</b> <u>Str Number</u> <u>AADT</u> <u>Truck Pct</u> <u>NHS</u> 0830045   3,350   11   Y		
ILL 13	2.5 MI W OF ILL 1 AT EQUALITY ECL	BRIDGE REPLACEMENT	\$8,000,000	GALLATIN	6	2026
		RECONSTRUCTION - BRIDGES		<b>Structure Information</b> <u>Str Number</u> <u>AADT</u> <u>Truck Pct</u> <u>NHS</u> 0300015   3,700   12   Y		
ILL 13	ILL 1 INT	INTERSECTION RECONSTN	\$1,500,000	GALLATIN	2	2027-2031
		SAFETY				
ILL 13	STREAM 1 MI E OF SHAWNEETOWN	BRIDGE REPLACEMENT	\$3,000,000	GALLATIN	4	2027-2031
		RECONSTRUCTION - BRIDGES		<b>Structure Information</b> <u>Str Number</u> <u>AADT</u> <u>Truck Pct</u> <u>NHS</u> 0300001   2,650   20   Y		
ILL 13	0.6 MI W OF OHIO RIVER IN OLD SHAWNEETOWN	SLOPE STABILIZATION	\$1,000,000	GALLATIN	2	2027-2031
		MISCELLANEOUS IMPROVEMENTS				

**FY 2026-2031 Rebuild Illinois  
Highway Improvement Program  
District 9  
State Highways**

Route / Street	Location	Improvements	Est. Cost	County	MYP Years	
		TAMP Category			Past	Current
ILL 14	US 51 TO OLD ROUTE 14 Miles = 1.70	STANDARD OVERLAY SHOULDER RECONSTRUCTION	\$2,600,000	PERRY	7	2026
<b>Roadway Information</b>		REHABILITATION - PAVEMENTS				
<u>Miles</u>	<u>AADT</u>	<u>Truck Pct</u>	<u>NHS</u>			
1.70	3,300	8.5	N			
ILL 14	US 51 TO OLD ROUTE 14	LAND ACQUISITION	\$400,000	PERRY	2	2026
		REHABILITATION - PAVEMENTS				
ILL 14	US 51 TO OLD ROUTE 14	UTILITY ADJUSTMENT	\$250,000	PERRY	7	2026
		REHABILITATION - PAVEMENTS				
ILL 14	0.8 MI E OF US 51 IN DUQUOIN	CULVERT REPLACEMENT	\$400,000	PERRY	3	2026
		MISCELLANEOUS IMPROVEMENTS				
ILL 14	E OF OLD ILL 14 NEAR DUQUOIN TO ILL 148 IN CHRISTOPHER Miles = 6.48	STANDARD OVERLAY	\$3,000,000	PERRY FRANKLIN	2	2027-2031
<b>Roadway Information</b>		REHABILITATION - PAVEMENTS				
<u>Miles</u>	<u>AADT</u>	<u>Truck Pct</u>	<u>NHS</u>			
5.53	3,964	11.1	N			
0.95	3,550	11.6	N			

**FY 2026-2031 Rebuild Illinois  
Highway Improvement Program  
District 9  
State Highways**

Route / Street	Location	Improvements	Est. Cost	County	MYP Years	
		TAMP Category			Past	Current
ILL 14	BIG MUDDY RIVER 1.8 MI E OF BUCKNER	BRIDGE DECK OVERLAY BRIDGE JOINT REPLACE/REPAIR <div>PRESERVATION - BRIDGES</div>	\$2,000,000	FRANKLIN	2	2026
ILL 14	AT JORDAN CREEK 3.5 MI E OF BENTON	BRIDGE REPLACEMENT <div>RECONSTRUCTION - BRIDGES</div>	\$1,200,000	FRANKLIN	1	2027-2031
		<b>Structure Information</b> <div>Str Number    AADT    Truck Pct    NHS</div> <div>0280024       1,850       8       N</div>				
ILL 14	AT STREAM 4 MI W OF HAMILTON CO LINE	BRIDGE REPLACEMENT <div>RECONSTRUCTION - BRIDGES</div>	\$1,000,000	FRANKLIN	1	2027-2031
		<b>Structure Information</b> <div>Str Number    AADT    Truck Pct    NHS</div> <div>0280028       1,500       12       N</div>				
ILL 14	STREAM 5 MI E OF BENTON	BRIDGE REPLACEMENT <div>RECONSTRUCTION - BRIDGES</div>	\$1,200,000	FRANKLIN	1	2027-2031
		<b>Structure Information</b> <div>Str Number    AADT    Truck Pct    NHS</div> <div>0280026       1,850       8       N</div>				
ILL 14	STREAM 4.1 MI E OF BENTON	BRIDGE REPLACEMENT <div>RECONSTRUCTION - BRIDGES</div>	\$1,200,000	FRANKLIN	8	2027-2031
		<b>Structure Information</b> <div>Str Number    AADT    Truck Pct    NHS</div> <div>0280025       1,850       8       N</div>				

**FY 2026-2031 Rebuild Illinois  
Highway Improvement Program  
District 9  
State Highways**

Route / Street	Location	Improvements	Est. Cost	County	MYP Years	
		TAMP Category			Past	Current
ILL 14	5.8 MI E OF BENTON	CULVERT REPLACEMENT	\$150,000	FRANKLIN	2	2027-2031
		MISCELLANEOUS IMPROVEMENTS				
ILL 14	SUGAR CAMP CREEK 3.9 MI W OF HAMILTON CO LINE	BRIDGE REPLACEMENT	\$2,000,000	FRANKLIN	3	2027-2031
		RECONSTRUCTION - BRIDGES		Structure Information		
				Str Number	AADT	Truck Pct NHS
				0280029	1,500	12 N
ILL 14	ILL 142 IN MCLEANSBORO TO WHITE CO LINE Miles = 9.02	STANDARD OVERLAY	\$4,000,000	HAMILTON	2	2027-2031
		REHABILITATION - PAVEMENTS		Roadway Information		
				Miles	AADT	Truck Pct NHS
				9.02	2,310	14.2 N
ILL 14	0.1 MI W OF VETERANS DR IN MCLEANSBORO	CULVERT REPLACEMENT	\$740,000	HAMILTON	6	2027-2031
	BRIDGE BUNDLING PROJECT.	MISCELLANEOUS IMPROVEMENTS				
ILL 14	0.6 MI E OF MCLEANSBORO ECL	CULVERT REPLACEMENT	\$300,000	HAMILTON	5	2027-2031
		MISCELLANEOUS IMPROVEMENTS				

**FY 2026-2031 Rebuild Illinois  
Highway Improvement Program  
District 9  
State Highways**

Route / Street	Location	Improvements	Est. Cost	County	MYP Years	
		TAMP Category			Past	Current
ILL 14	4.6 MI E OF MCLEANSBORO ECL	CULVERT REPLACEMENT	\$350,000	HAMILTON	5	2027-2031
		MISCELLANEOUS IMPROVEMENTS				
ILL 14	0.2 MI W OF WHITE CO LINE	CULVERT REPLACEMENT	\$740,000	HAMILTON	6	2027-2031
	BRIDGE BUNDLING PROJECT.	MISCELLANEOUS IMPROVEMENTS				
ILL 14	FOX RIVER SLOUGH 4.3 MI E OF CROSSVILLE ECL	BRIDGE DECK OVERLAY	\$500,000	WHITE	4	2026
		PRESERVATION - BRIDGES				
ILL 15	3.6 MI E OF WASHINGTON CO LINE	CULVERT REPLACEMENT	\$400,000	JEFFERSON	10	2026
		MISCELLANEOUS IMPROVEMENTS				
ILL 15	RYSE CREEK 3.6 MI E OF WASHINGTON CO LINE	BRIDGE REPLACEMENT	\$3,000,000	JEFFERSON	6	2027-2031
		RECONSTRUCTION - BRIDGES				
				Structure Information		
				Str Number	AADT	Truck Pct NHS
				0410019	2,750	10 N

**FY 2026-2031 Rebuild Illinois  
Highway Improvement Program  
District 9  
State Highways**

Route / Street	Location	Improvements	Est. Cost	County	MYP Years	
		TAMP Category			Past	Current
ILL 15	3.8 MI E OF WASHINGTON CO LINE	CULVERT REPLACEMENT	\$400,000	JEFFERSON	6	2026
		MISCELLANEOUS IMPROVEMENTS				
ILL 15	BEAR CREEK 5.4 MI E OF MT VERNON	BRIDGE REPLACEMENT	\$1,200,000	JEFFERSON	6	2027-2031
		RECONSTRUCTION - BRIDGES		<b>Structure Information</b> <div> <div>Str Number</div> <div>AADT</div> <div>Truck Pct</div> <div>NHS</div> </div> <div> <div>0410028</div> <div>3,500</div> <div>10</div> <div>Y</div> </div>		
ILL 15	6.2 MI E OF MT VERNON	CULVERT REHABILITATION	\$400,000	JEFFERSON	6	2027-2031
		MISCELLANEOUS IMPROVEMENTS				
ILL 15	OVER CN RR 1.5 MI W OF WAYNE CO	BRIDGE DECK OVERLAY	\$300,000	JEFFERSON	1	2027-2031
		PRESERVATION - BRIDGES				
ILL 15	0.1 MI W OF WAYNE CO LINE	CULVERT REHABILITATION	\$400,000	JEFFERSON	5	2027-2031
		MISCELLANEOUS IMPROVEMENTS				

**FY 2026-2031 Rebuild Illinois  
Highway Improvement Program  
District 9  
State Highways**

Route / Street	Location	Improvements	Est. Cost	County	MYP Years	
		TAMP Category			Past	Current
ILL 34	ILL 37 TO BROWN ST IN BENTON Miles = 1.01	RECONSTRUCTION	\$12,000,000	FRANKLIN	2	2027-2031
<b>Roadway Information</b> <u>Miles</u> <u>AADT</u> <u>Truck Pct</u> <u>NHS</u> 1.01   5,994   7.8   N		RECONSTRUCTION - PAVEMENTS				
ILL 34	ILL 37 TO BROWN ST IN BENTON	PRELIMINARY ENGINEERING	\$1,000,000	FRANKLIN	2	2027-2031
		RECONSTRUCTION - PAVEMENTS				
ILL 34	ILL 37 TO BROWN ST IN BENTON	LAND ACQUISITION	\$1,800,000	FRANKLIN	2	2027-2031
		RECONSTRUCTION - PAVEMENTS				
ILL 34	ILL 37 TO BROWN ST IN BENTON	UTILITY ADJUSTMENT	\$1,000,000	FRANKLIN	2	2027-2031
		RECONSTRUCTION - PAVEMENTS				
ILL 34	BROWN ST IN BENTON TO SALINE CO LINE Miles = 13.26	STANDARD OVERLAY	\$6,400,000	FRANKLIN	2	2027-2031
<b>Roadway Information</b> <u>Miles</u> <u>AADT</u> <u>Truck Pct</u> <u>NHS</u> 13.26   2,760   9.4   N		REHABILITATION - PAVEMENTS				

**FY 2026-2031 Rebuild Illinois  
Highway Improvement Program  
District 9  
State Highways**

Route / Street	Location	Improvements	Est. Cost	County	MYP Years	
		TAMP Category			Past	Current
ILL 34	1 MI NW OF ILL 149 NW OF THOMPSONVILLE	CULVERT REPLACEMENT	\$400,000	FRANKLIN	2	2027-2031
		MISCELLANEOUS IMPROVEMENTS				
ILL 34	0.9 MI SE OF THOMPSONVILLE ECL	CULVERT REPLACEMENT	\$800,000	FRANKLIN	8	2027-2031
		RECONSTRUCTION - BRIDGES		<b>Structure Information</b> <u>Str Number</u> <u>AADT</u> <u>Truck Pct</u> <u>NHS</u> 0282008   2,100   12   N		
ILL 34	FRANKLIN CO LINE TO 0.2 MI E OF HARCO RD Miles = 5.07	STANDARD OVERLAY	\$2,400,000	SALINE	2	2027-2031
		REHABILITATION - PAVEMENTS		<b>Roadway Information</b> <u>Miles</u> <u>AADT</u> <u>Truck Pct</u> <u>NHS</u> 5.07   2,123   12.8   N		
ILL 34	0.2 MI E OF HARCO RD 1.4 MI W OF GALATIA TO 0.2 MI E OF WEBBER CEMETERY RD 1.2 MI E OF GALATIA Miles = 3.61	STANDARD OVERLAY	\$1,500,000	SALINE	3	2027-2031
		REHABILITATION - PAVEMENTS		<b>Roadway Information</b> <u>Miles</u> <u>AADT</u> <u>Truck Pct</u> <u>NHS</u> 3.61   3,023   12.7   N		
ILL 34 ILL 145	STREAM 1.3 MI N OF ILL 145	CULVERT REPLACEMENT	\$1,000,000	SALINE	2	2027-2031
		RECONSTRUCTION - BRIDGES		<b>Structure Information</b> <u>Str Number</u> <u>AADT</u> <u>Truck Pct</u> <u>NHS</u> 0832002   4,100   6   N		

**FY 2026-2031 Rebuild Illinois  
Highway Improvement Program  
District 9  
State Highways**

Route / Street	Location	Improvements	Est. Cost	County	MYP Years	
		TAMP Category			Past	Current
ILL 34	STREAM 0.2 MI N OF POPE CO LINE	BRIDGE REPLACEMENT	\$1,000,000	SALINE	13	2027-2031
		RECONSTRUCTION - BRIDGES		<b>Structure Information</b> <u>Str Number</u> <u>AADT</u> <u>Truck Pct</u> <u>NHS</u> 0830023   1,650   9   N		
ILL 34	AT GIBBONS CREEK 1.6 MI W OF HARDIN CO LINE	BRIDGE DECK OVERLAY	\$300,000	POPE	1	2027-2031
		PRESERVATION - BRIDGES				
ILL 37	MARION CO LINE TO N&S RR 3.5 MI S OF DIX Miles = 5.88	STANDARD OVERLAY	\$2,800,000	JEFFERSON	3	2026
		REHABILITATION - PAVEMENTS				
		<b>Roadway Information</b> <u>Miles</u> <u>AADT</u> <u>Truck Pct</u> <u>NHS</u> 5.88   4,485   9.6   N				
ILL 37	0.6 MI S OF DIX	CULVERT REPLACEMENT	\$400,000	JEFFERSON	2	2027-2031
		MISCELLANEOUS IMPROVEMENTS				
ILL 37	2.5 MI S OF DIX	CULVERT REPLACEMENT	\$600,000	JEFFERSON	8	2026
		MISCELLANEOUS IMPROVEMENTS				

**FY 2026-2031 Rebuild Illinois  
Highway Improvement Program  
District 9  
State Highways**

Route / Street	Location	Improvements	Est. Cost	County	MYP Years	
		TAMP Category			Past	Current
ILL 37	LOOP RD AT NCL MT VERNON TO ILL 15 IN MT VERNON Miles = 2.08	STANDARD OVERLAY	\$1,800,000	JEFFERSON	3	2026
<b>Roadway Information</b>		REHABILITATION - PAVEMENTS				
<u>Miles</u>	<u>AADT</u>	<u>Truck Pct</u>	<u>NHS</u>			
2.08	6,269	8.8	N			
ILL 37	ILL 15 TO ILL 148 IN MT VERNON Miles = 1.24	STANDARD OVERLAY	\$14,000,000	JEFFERSON	2	2027-2031
<b>Roadway Information</b>		REHABILITATION - PAVEMENTS				
<u>Miles</u>	<u>AADT</u>	<u>Truck Pct</u>	<u>NHS</u>			
1.24	7,931	9.6	Y			
ILL 37	ILL 15 TO ILL 148 IN MT VERNON	PRELIMINARY ENGINEERING	\$2,400,000	JEFFERSON	2	2026
		REHABILITATION - PAVEMENTS				
ILL 37	ILL 15 TO ILL 148 IN MT VERNON	LAND ACQUISITION	\$1,800,000	JEFFERSON	2	2027-2031
		REHABILITATION - PAVEMENTS				
ILL 37	ILL 15 TO ILL 148 IN MT VERNON	UTILITY ADJUSTMENT	\$1,000,000	JEFFERSON	2	2027-2031
		REHABILITATION - PAVEMENTS				

**FY 2026-2031 Rebuild Illinois  
Highway Improvement Program  
District 9  
State Highways**

Route / Street	Location	Improvements	Est. Cost	County	MYP Years	
		TAMP Category			Past	Current
ILL 37	ILL 148 IN MT VERNON TO N OF I-64 Miles = 1.43	STANDARD OVERLAY	\$1,000,000	JEFFERSON	2	2027-2031
<b>Roadway Information</b>		REHABILITATION - PAVEMENTS				
<u>Miles</u>	<u>AADT</u>	<u>Truck Pct</u>	<u>NHS</u>			
1.43	6,859	16.0	Y			
ILL 37	AT I-64 INTCHG Miles = 0.20	PAVEMENT REPLACEMENT	\$2,000,000	JEFFERSON	1	2026
		RECONSTRUCTION - PAVEMENTS				
ILL 37	AT CASEY FORK 2 MI S OF ILL 148	BRIDGE DECK OVERLAY	\$500,000	JEFFERSON	1	2027-2031
		PRESERVATION - BRIDGES				
ILL 37	CAMPGROUND RD IN BONNIE TO FRANKLIN CO LINE Miles = 5.50	DESIGNED OVERLAY NEW SHOULDERS	\$12,000,000	JEFFERSON	8	2027-2031
<b>Roadway Information</b>		REHABILITATION - PAVEMENTS				
<u>Miles</u>	<u>AADT</u>	<u>Truck Pct</u>	<u>NHS</u>			
5.50	3,636	8.9	N			
ILL 37	CAMPGROUND RD IN BONNIE TO FRANKLIN CO LINE	LAND ACQUISITION	\$1,500,000	JEFFERSON	7	2027-2031
		REHABILITATION - PAVEMENTS				

**FY 2026-2031 Rebuild Illinois  
Highway Improvement Program  
District 9  
State Highways**

Route / Street	Location	Improvements	Est. Cost	County	MYP Years	
		TAMP Category			Past	Current
ILL 37	CAMPGROUND RD IN BONNIE TO FRANKLIN CO LINE	UTILITY ADJUSTMENT	\$2,000,000	JEFFERSON	7	2027-2031

REHABILITATION - PAVEMENTS

ILL 37	FRANKLIN CO LINE TO ILL 14 IN BENTON Miles = 8.25	DESIGNED OVERLAY NEW SHOULDERS BIKEWAY	\$20,500,000	FRANKLIN	7	2027-2031
--------	--	--	--------------	----------	---	-----------

**Roadway Information**

Miles	AADT	Truck Pct	NHS
8.25	5,204	7.2	N

REHABILITATION - PAVEMENTS

ILL 37	FRANKLIN CO LINE TO ILL 14 IN BENTON	LAND ACQUISITION	\$1,000,000	FRANKLIN	2	2027-2031
--------	--------------------------------------	------------------	-------------	----------	---	-----------

REHABILITATION - PAVEMENTS

ILL 37	FRANKLIN CO LINE TO ILL 14 IN BENTON	UTILITY ADJUSTMENT	\$4,000,000	FRANKLIN	7	2027-2031
--------	--------------------------------------	--------------------	-------------	----------	---	-----------

REHABILITATION - PAVEMENTS

**FY 2026-2031 Rebuild Illinois  
Highway Improvement Program  
District 9  
State Highways**

Route / Street		Location	Improvements	Est. Cost	County	MYP Years	
			TAMP Category			Past	Current
ILL 37		ILL 14 (BAILEY LN) TO BENTON SCL	STANDARD OVERLAY	\$18,000,000	FRANKLIN	2	2027-2031
ILL 14		Miles = 1.77					
Roadway Information			REHABILITATION - PAVEMENTS				
Miles	AADT	Truck Pct	NHS				
0.82	8,794	6.3	N				
0.95	6,432	7.4	N				
ILL 37		ILL 14 (BAILEY LN) TO BENTON SCL	PRELIMINARY ENGINEERING	\$2,500,000	FRANKLIN	2	2026
ILL 14							
			REHABILITATION - PAVEMENTS				
ILL 37		ILL 14 (BAILEY LN) TO BENTON SCL	LAND ACQUISITION	\$4,000,000	FRANKLIN	2	2027-2031
ILL 14							
			REHABILITATION - PAVEMENTS				
ILL 37		ILL 14 (BAILEY LN) TO BENTON SCL	UTILITY ADJUSTMENT	\$2,000,000	FRANKLIN	2	2027-2031
ILL 14							
			REHABILITATION - PAVEMENTS				
ILL 37		BENTON SQUARE (ROUNDAABOUT)	INTERSECTION RECONSTN	\$1,500,000	FRANKLIN	1	2026
ILL 14							
			SAFETY				

**FY 2026-2031 Rebuild Illinois  
Highway Improvement Program  
District 9  
State Highways**

Route / Street	Location	Improvements	Est. Cost	County	MYP Years	
		TAMP Category			Past	Current
ILL 37	N DOUGLAS ST TO 0.1 MI S OF CLEVELAND ST IN WEST FRANKFORT Miles = 1.22	STANDARD OVERLAY	\$1,500,000	FRANKLIN	3	2026
<b>Roadway Information</b>		REHABILITATION - PAVEMENTS				
<u>Miles</u>	<u>AADT</u>	<u>Truck Pct</u>	<u>NHS</u>			
1.22	7,556	7.5	N			
ILL 37	0.1 MI S OF CLEVELAND ST IN WEST FRANKFORT TO 0.1 MI N OF 18TH ST IN JOHNSTON CITY Miles = 4.23	STANDARD OVERLAY	\$2,400,000	WILLIAMSON FRANKLIN	2	2027-2031
<b>Roadway Information</b>		REHABILITATION - PAVEMENTS				
<u>Miles</u>	<u>AADT</u>	<u>Truck Pct</u>	<u>NHS</u>			
1.96	7,111	8.9	N			
2.27	7,296	8.1	N			
ILL 37	0.1 MI N OF 18TH ST TO 4TH ST IN JOHNSTON CITY Miles = 0.99	STANDARD OVERLAY	\$800,000	WILLIAMSON	2	2026
<b>Roadway Information</b>		REHABILITATION - PAVEMENTS				
<u>Miles</u>	<u>AADT</u>	<u>Truck Pct</u>	<u>NHS</u>			
0.99	8,528	6.0	N			
ILL 37	MAIN ST (OLD ILL 13) TO N OF WILDCAT DR IN MARION Miles = 0.98	STANDARD OVERLAY	\$9,000,000	WILLIAMSON	2	2027-2031
<b>Roadway Information</b>		REHABILITATION - PAVEMENTS				
<u>Miles</u>	<u>AADT</u>	<u>Truck Pct</u>	<u>NHS</u>			
0.98	8,541	12.3	N			
ILL 37	MAIN ST (OLD ILL 13) TO N OF WILDCAT DR IN MARION	PRELIMINARY ENGINEERING	\$1,000,000	WILLIAMSON	2	2026
		REHABILITATION - PAVEMENTS				

**FY 2026-2031 Rebuild Illinois  
Highway Improvement Program  
District 9  
State Highways**

Route / Street	Location	Improvements	Est. Cost	County	MYP Years	
		TAMP Category			Past	Current
ILL 37	MAIN ST (OLD ILL 13) TO N OF WILDCAT DR IN MARION	LAND ACQUISITION	\$1,500,000	WILLIAMSON	2	2027-2031
		REHABILITATION - PAVEMENTS				
ILL 37	MAIN ST (OLD ILL 13) TO N OF WILDCAT DR IN MARION	UTILITY ADJUSTMENT	\$1,500,000	WILLIAMSON	2	2027-2031
		REHABILITATION - PAVEMENTS				
ILL 37	AT BOYTON ST IN MARION	TRAF SIGNAL MODERNIZATION INTERSECTION RECONSTN INTERSECTION IMPROVEMENT	\$3,500,000	WILLIAMSON	7	2026
		MISCELLANEOUS IMPROVEMENTS				
ILL 37	AT BOYTON ST IN MARION	LAND ACQUISITION	\$2,000,000	WILLIAMSON	7	2026
		MISCELLANEOUS IMPROVEMENTS				
ILL 37	AT BOYTON ST IN MARION	UTILITY ADJUSTMENT	\$500,000	WILLIAMSON	7	2026
		MISCELLANEOUS IMPROVEMENTS				
ILL 37	0.2 MI S OF I-24 TO ILL 146 Miles = 11.06	STANDARD OVERLAY	\$4,800,000	JOHNSON	3	2027-2031
		REHABILITATION - PAVEMENTS				
Roadway Information						
Miles	AADT	Truck Pct	NHS			
11.06	2,669	17.1	N			

**FY 2026-2031 Rebuild Illinois  
Highway Improvement Program  
District 9  
State Highways**

Route / Street	Location	Improvements	Est. Cost	County	MYP Years	
		TAMP Category			Past	Current
ILL 37	JOHNSON CO LINE TO FEATHER TRAIL RD N OF OLMSTEAD Miles = 9.26	STANDARD OVERLAY	\$4,000,000	PULASKI	2	2027-2031
<b>Roadway Information</b>		REHABILITATION - PAVEMENTS				
<u>Miles</u>	<u>AADT</u>	<u>Truck Pct</u>	<u>NHS</u>			
9.26	1,249	19.0	N			
ILL 37	CACHE RIVER 0.6 MI N OF GOINES LN NW OF KARNAK	BRIDGE REPLACEMENT	\$2,500,000	PULASKI	4	2027-2031
		RECONSTRUCTION - BRIDGES				
		<b>Structure Information</b>				
		<u>Str Number</u>	<u>AADT</u>	<u>Truck Pct</u>	<u>NHS</u>	
		0770020	1,350	19	N	
ILL 37	4.8 MI S OF ILL 169	CULVERT REPLACEMENT	\$400,000	PULASKI	2	2027-2031
		MISCELLANEOUS IMPROVEMENTS				
ILL 37	0.8 MI N OF OLMSTEAD NCL N OF BETHLEHEM RD	CULVERT REPLACEMENT	\$400,000	PULASKI	5	2027-2031
		MISCELLANEOUS IMPROVEMENTS				
ILL 37	0.8 MI N OF OLMSTEAD NCL S OF BETHLEHEM RD	CULVERT REPLACEMENT	\$400,000	PULASKI	3	2027-2031
		MISCELLANEOUS IMPROVEMENTS				

**FY 2026-2031 Rebuild Illinois  
Highway Improvement Program  
District 9  
State Highways**

Route / Street	Location	Improvements	Est. Cost	County	MYP Years	
		TAMP Category			Past	Current
ILL 37	HODGES BAYOU 1.4 MI S OF OLMSTEAD	BRIDGE DECK OVERLAY	\$400,000	PULASKI	1	2026
		PRESERVATION - BRIDGES				
ILL 37	INT OLD US 51 AT MOUNDS NATIONAL CEMETERY	INTERSECTION RECONSTN	\$3,500,000	PULASKI	7	2027-2031
		SAFETY				
ILL 127	OPOSSUM CREEK 0.3 MI N OF PINCKNEYVILLE NCL	BRIDGE REPLACEMENT	\$1,200,000	PERRY	8	2027-2031
		RECONSTRUCTION - BRIDGES		Structure Information Str Number    AADT    Truck Pct    NHS 0730021    4,150    9    Y		
ILL 127	WASHINGTON CO LINE TO 0.3 MI N OF DEER RUN RD Miles = 5.84	SMART OVERLAY	\$2,400,000	PERRY	1	2027-2031
		PRESERVATION - PAVEMENTS				
ILL 127	ILL 149 TO BRIDGE ST IN MURPHYSBORO Miles = 0.33	DESIGNED OVERLAY	\$800,000	JACKSON	2	2026
		REHABILITATION - PAVEMENTS				
Roadway Information						
Miles	AADT	Truck Pct	NHS			
0.33	3,450	3.5	N			

**FY 2026-2031 Rebuild Illinois  
Highway Improvement Program  
District 9  
State Highways**

Route / Street	Location	Improvements	Est. Cost	County	MYP Years	
		TAMP Category			Past	Current
ILL 127	SHOMAKER DR / BRIDGE ST INT IN MURPHYSBORO	INTERSECTION RECONSTN	\$1,000,000	JACKSON	1	2026
		SAFETY				
ILL 127	SHOMAKER DR TO BIG MUDDY RIVER IN MURPHYSBORO Miles = 0.19	PAVEMENT REPLACEMENT	\$2,000,000	JACKSON	1	2026
		RECONSTRUCTION - PAVEMENTS				
ILL 127	BIG MUDDY RIVER IN MURPHYSBORO TO OLD BRICK RD Miles = 0.53	STANDARD OVERLAY	\$400,000	JACKSON	3	2026
		REHABILITATION - PAVEMENTS				
<b>Roadway Information</b>						
<u>Miles</u>	<u>AADT</u>	<u>Truck Pct</u>	<u>NHS</u>			
0.53	5,716	2.1	N			
ILL 127	OLD ILL 13 IN MURPHYSBORO	INTERSECTION RECONSTN	\$3,500,000	JACKSON	7	2026
		SAFETY				
ILL 127	OLD ILL 13 IN MURPHYSBORO	LAND ACQUISITION	\$250,000	JACKSON	7	2026
		SAFETY				
ILL 127	OLD ILL 13 IN MURPHYSBORO	UTILITY ADJUSTMENT	\$150,000	JACKSON	1	2026
		SAFETY				

**FY 2026-2031 Rebuild Illinois  
Highway Improvement Program  
District 9  
State Highways**

Route / Street	Location	Improvements	Est. Cost	County	MYP Years	
		TAMP Category			Past	Current
ILL 127	OLD ILL 13 IN MURPHYSBORO TO UNION CO LINE Miles = 10.82	SMART OVERLAY	\$3,500,000	JACKSON	5	2027-2031
		PRESERVATION - PAVEMENTS				
ILL 127	AT CHESTNUT ST IN ALTO PASS	EROSION CONTROL	\$800,000	UNION	1	2026
		MISCELLANEOUS IMPROVEMENTS				
ILL 127	STREAM 1.2 MI N OF ILL 146  BRIDGE BUNDLING PROJECT.	CULVERT REPLACEMENT	\$740,000	UNION	16	2026
		RECONSTRUCTION - BRIDGES		Structure Information Str Number    AADT    Truck Pct    NHS 0912005    1,500    4    N		
ILL 127	HARTLINE CREEK 2.3 MI S OF UNION CO LINE	BRIDGE REPLACEMENT	\$2,500,000	ALEXANDER	4	2026
		RECONSTRUCTION - BRIDGES		Structure Information Str Number    AADT    Truck Pct    NHS 0020027    675    8    N		
ILL 127	0.2 MI S OF TAMMS NCL	BRIDGE DECK OVERLAY	\$300,000	ALEXANDER	1	2026
		PRESERVATION - BRIDGES				

**FY 2026-2031 Rebuild Illinois  
Highway Improvement Program  
District 9  
State Highways**

Route / Street	Location	Improvements	Est. Cost	County	MYP Years	
		TAMP Category			Past	Current
ILL 127	SANDY CREEK 1 MI S OF TAMMS	BRIDGE DECK OVERLAY	\$400,000	ALEXANDER	1	2026
		PRESERVATION - BRIDGES				
ILL 141	LITTLE WABASH RIVER AT NEW HAVEN NCL	BRIDGE DECK OVERLAY	\$733,000	WHITE GALLATIN	1	2027-2031
		PRESERVATION - BRIDGES				
ILL 141	LITTLE WABASH RIVER N OF NEW HAVEN TO WABASH RIVER	SLOPE STABILIZATION	\$46,800,000	WHITE	1	2027-2031
		MISCELLANEOUS IMPROVEMENTS				
ILL 141	LITTLE WABASH RIVER N OF NEW HAVEN TO WABASH RIVER	LAND ACQUISITION	\$2,000,000	WHITE	1	2027-2031
		MISCELLANEOUS IMPROVEMENTS				
ILL 142	STREAM 1.8 MI S OF MT VERNON SCL	BRIDGE REPLACEMENT	\$900,000	JEFFERSON	7	2027-2031
		RECONSTRUCTION - BRIDGES				
				<b>Structure Information</b>		
				<u>Str Number</u>	<u>AADT</u>	<u>Truck Pct NHS</u>
				0410043	3,650	6 N

**FY 2026-2031 Rebuild Illinois  
Highway Improvement Program  
District 9  
State Highways**

Route / Street	Location	Improvements	Est. Cost	County	MYP Years	
		TAMP Category			Past	Current
ILL 142	DODDS CREEK 0.2 MI NW OF LOG CABIN LN W OF OPDYKE	BRIDGE REPLACEMENT	\$900,000	JEFFERSON	6	2027-2031
		RECONSTRUCTION - BRIDGES		<b>Structure Information</b> <u>Str Number</u> <u>AADT</u> <u>Truck Pct</u> <u>NHS</u> 0410044   3,650   6   N		
ILL 142	JEFFERSON CO LINE TO 0.1 MI N OF GOLF COURSE RD IN MCLEANSBORO Miles = 11.99	STANDARD OVERLAY	\$5,400,000	HAMILTON	3	2027-2031
		REHABILITATION - PAVEMENTS		<b>Roadway Information</b> <u>Miles</u> <u>AADT</u> <u>Truck Pct</u> <u>NHS</u> 11.99   2,554   10.0   N		
ILL 142	1 MI E OF DAHLGREN	CULVERT REPLACEMENT	\$300,000	HAMILTON	2	2027-2031
		MISCELLANEOUS IMPROVEMENTS				
ILL 142	BLUE CREEK 7.9 MI N OF MCLEANSBORO	BRIDGE DECK OVERLAY	\$300,000	HAMILTON	1	2026
		PRESERVATION - BRIDGES				
ILL 142	BIG CREEK 7 MI NW OF MCLEANSBORO	BRIDGE DECK OVERLAY	\$300,000	HAMILTON	1	2026
		PRESERVATION - BRIDGES				

**FY 2026-2031 Rebuild Illinois  
Highway Improvement Program  
District 9  
State Highways**

Route / Street	Location	Improvements	Est. Cost	County	MYP Years	
		TAMP Category			Past	Current
ILL 142	6 MI NW OF MCLEANSBORO	BRIDGE REPLACEMENT	\$800,000	HAMILTON	1	2027-2031
		RECONSTRUCTION - BRIDGES		<b>Structure Information</b> <div> <div>Str Number</div> <div>AADT</div> <div>Truck Pct</div> <div>NHS</div> </div> <div> <div>0330013</div> <div>2,700</div> <div>11</div> <div>N</div> </div>		
ILL 142	4.3 MI N OF MCLEANSBORO	CULVERT REPLACEMENT	\$400,000	HAMILTON	2	2027-2031
		MISCELLANEOUS IMPROVEMENTS				
ILL 142	0.2 MI NW OF MCLEANSBORO	CULVERT REPLACEMENT	\$740,000	HAMILTON	5	2027-2031
	BRIDGE BUNDLING PROJECT.	MISCELLANEOUS IMPROVEMENTS				
ILL 142	DAWES ST IN BROUGHTON TO 0.6 MI N	DITCH CLEANING	\$500,000	HAMILTON	1	2027-2031
		MISCELLANEOUS IMPROVEMENTS				
ILL 142	1.3 MI N OF ELDORADO	CULVERT REPLACEMENT	\$400,000	SALINE	2	2027-2031
		MISCELLANEOUS IMPROVEMENTS				

**FY 2026-2031 Rebuild Illinois  
Highway Improvement Program  
District 9  
State Highways**

Route / Street	Location	Improvements	Est. Cost	County	MYP Years	
		TAMP Category			Past	Current
ILL 142	RALEIGH RD TO US 45 IN ELDORADO Miles = 1.05	PAVEMENT REPLACEMENT	\$9,000,000	SALINE	1	2027-2031
		RECONSTRUCTION - PAVEMENTS				
ILL 142	RALEIGH RD TO US 45 IN ELDORADO	PRELIMINARY ENGINEERING	\$2,500,000	SALINE	1	2026
		RECONSTRUCTION - PAVEMENTS				
ILL 142	RALEIGH RD TO US 45 IN ELDORADO	LAND ACQUISITION	\$1,000,000	SALINE	1	2027-2031
		RECONSTRUCTION - PAVEMENTS				
ILL 142	RALEIGH RD TO US 45 IN ELDORADO	UTILITY ADJUSTMENT	\$200,000	SALINE	1	2027-2031
		RECONSTRUCTION - PAVEMENTS				
ILL 142	US 45 IN ELDORADO TO 4.2 MI SE Miles = 4.20	STANDARD OVERLAY	\$1,600,000	SALINE	7	2027-2031
		REHABILITATION - PAVEMENTS				
<b>Roadway Information</b>						
Miles	AADT	Truck Pct	NHS			
4.20	2,470	12.7	N			
ILL 142	0.8 MI E OF US 45 E OF ELDORADO	CULVERT REPLACEMENT	\$350,000	SALINE	5	2026
		MISCELLANEOUS IMPROVEMENTS				

**FY 2026-2031 Rebuild Illinois  
Highway Improvement Program  
District 9  
State Highways**

Route / Street	Location	Improvements	Est. Cost	County	MYP Years	
		TAMP Category			Past	Current
ILL 142	1.4 MI SE OF ELDORADO ECL	CULVERT REPLACEMENT	\$350,000	SALINE	8	2026
		MISCELLANEOUS IMPROVEMENTS				
ILL 145	HAYES CREEK 1.9 MI E OF ILL 147 E OF GLENDALE	BRIDGE REPLACEMENT	\$2,000,000	POPE	4	2027-2031
		RECONSTRUCTION - BRIDGES		<b>Structure Information</b> <u>Str Number</u> <u>AADT</u> <u>Truck Pct</u> <u>NHS</u> 0760011   1,200   10   N		
ILL 145	BRANCH SUGAR CREEK 2.6 MI N OF ILL 146	BRIDGE REPLACEMENT	\$900,000	POPE	4	2027-2031
		RECONSTRUCTION - BRIDGES		<b>Structure Information</b> <u>Str Number</u> <u>AADT</u> <u>Truck Pct</u> <u>NHS</u> 0760014   1,150   15   N		
ILL 145	STREAM 1.6 MI N OF ILL 146	CULVERT REPLACEMENT	\$1,000,000	POPE	2	2027-2031
		RECONSTRUCTION - BRIDGES		<b>Structure Information</b> <u>Str Number</u> <u>AADT</u> <u>Truck Pct</u> <u>NHS</u> 0762003   1,150   15   N		
ILL 145	BARNES CREEK 5.6 MI S OF POPE CO LINE	BRIDGE REPLACEMENT	\$1,500,000	MASSAC	1	2027-2031
		RECONSTRUCTION - BRIDGES		<b>Structure Information</b> <u>Str Number</u> <u>AADT</u> <u>Truck Pct</u> <u>NHS</u> 0640009   2,550   8   N		

**FY 2026-2031 Rebuild Illinois  
Highway Improvement Program  
District 9  
State Highways**

Route / Street	Location	Improvements	Est. Cost	County	MYP Years	
		TAMP Category			Past	Current
ILL 145	7 MI N OF US 45	CULVERT REPLACEMENT	\$400,000	MASSAC	2	2027-2031
		MISCELLANEOUS IMPROVEMENTS				
ILL 146	AT DUTCHMAN CREEK 2.3 MI W OF VIENNA	BRIDGE DECK OVERLAY	\$300,000	JOHNSON	1	2027-2031
		PRESERVATION - BRIDGES				
ILL 146	MISSISSIPPI RIVER AT CAPE GIRARDEAU	P.E. (BRIDGE INSPECTION)	\$200,000	ALEXANDER	2	2027-2031
	MISSOURI LEAD AGENCY; ILLINOIS' SHARE OF THE COST.	MISCELLANEOUS IMPROVEMENTS				
ILL 146	MISSISSIPPI RIVER AT CAPE GIRARDEAU	BRIDGE JOINT REPLACE/REPAIR BRIDGE DECK SEALING BRIDGE REPAIR	\$7,727,000	ALEXANDER	6	2026
	MISSOURI LEAD AGENCY; ILLINOIS' SHARE OF THE COST.	PRESERVATION - BRIDGES				
ILL 146	MISSISSIPPI RIVER AT CAPE GIRARDEAU	PRELIMINARY ENGINEERING	\$250,000	ALEXANDER	1	2026
	MISSOURI LEAD AGENCY; ILLINOIS' PARTICIPATION IN THE PROJECT.	PRESERVATION - BRIDGES				

**FY 2026-2031 Rebuild Illinois  
Highway Improvement Program  
District 9  
State Highways**

Route / Street	Location	Improvements	Est. Cost	County	MYP Years	
		TAMP Category			Past	Current
ILL 146	MISSISSIPPI RIVER AT CAPE GIRARDEAU	BRIDGE CLEANING	\$88,000	ALEXANDER	1	2027-2031
		MISSOURI LEAD AGENCY; ILLINOIS' SHARE OF THE COST.				
		PRESERVATION - BRIDGES				
ILL 146	ILL 3 IN WARE TO ILL 127 0.3 MI W OF JONESBORO Miles = 5.38	STANDARD OVERLAY	\$2,400,000	UNION	3	2027-2031
		REHABILITATION - PAVEMENTS				
<b>Roadway Information</b>						
<u>Miles</u>	<u>AADT</u>	<u>Truck Pct</u>	<u>NHS</u>			
5.38	4,271	12.3	Y			
ILL 146	CLEAR CREEK 2 MI E OF ILL 3	BRIDGE REPLACEMENT	\$6,000,000	UNION	4	2027-2031
		RECONSTRUCTION - BRIDGES				
				<b>Structure Information</b>		
				<u>Str Number</u>	<u>AADT</u>	<u>Truck Pct</u> <u>NHS</u>
				0910060	4,050	12 Y
ILL 146 ILL 127	0.6 MI W OF JONESBORO WCL	CULVERT REPLACEMENT	\$740,000	UNION	6	2026
		BRIDGE BUNDLING PROJECT.				
		RECONSTRUCTION - BRIDGES				
				<b>Structure Information</b>		
				<u>Str Number</u>	<u>AADT</u>	<u>Truck Pct</u> <u>NHS</u>
				0912012	4,800	14 Y
ILL 146	ILL 127 IN JONESBORO TO OLD US 51 IN ANNA Miles = 1.40	RECONSTRUCTION	\$10,000,000	UNION	7	2027-2031
		RECONSTRUCTION - PAVEMENTS				
<b>Roadway Information</b>						
<u>Miles</u>	<u>AADT</u>	<u>Truck Pct</u>	<u>NHS</u>			
1.40	8,073	8.9	Y			

**FY 2026-2031 Rebuild Illinois  
Highway Improvement Program  
District 9  
State Highways**

Route / Street	Location	Improvements	Est. Cost	County	MYP Years	
		TAMP Category			Past	Current
ILL 146	ILL 127 IN JONESBORO TO OLD US 51 IN ANNA	PRELIMINARY ENGINEERING	\$2,500,000	UNION	1	2026
		RECONSTRUCTION - PAVEMENTS				
ILL 146	ILL 127 IN JONESBORO TO OLD US 51 IN ANNA	LAND ACQUISITION	\$500,000	UNION	7	2027-2031
		RECONSTRUCTION - PAVEMENTS				
ILL 146	OLD US 51 IN ANNA TO 0.1 MI E OF US 51 Miles = 1.22	STANDARD OVERLAY	\$1,000,000	UNION	3	2027-2031
		REHABILITATION - PAVEMENTS				
<b>Roadway Information</b>						
<u>Miles</u>	<u>AADT</u>	<u>Truck Pct</u>	<u>NHS</u>			
1.22	11,906	7.5	Y			
ILL 146	PELICAN DR IN ANNA TO I-57 Miles = 4.32	DESIGNED OVERLAY	\$10,000,000	UNION	1	2027-2031
		REHABILITATION - PAVEMENTS				
<b>Roadway Information</b>						
<u>Miles</u>	<u>AADT</u>	<u>Truck Pct</u>	<u>NHS</u>			
4.32	4,673	19.7	Y			
ILL 146	PELICAN DR IN ANNA TO I-57	LAND ACQUISITION	\$1,500,000	UNION	1	2027-2031
		REHABILITATION - PAVEMENTS				
ILL 146	PELICAN DR IN ANNA TO I-57	UTILITY ADJUSTMENT	\$500,000	UNION	1	2027-2031
		REHABILITATION - PAVEMENTS				

**FY 2026-2031 Rebuild Illinois  
Highway Improvement Program  
District 9  
State Highways**

Route / Street	Location	Improvements	Est. Cost	County	MYP Years	
		TAMP Category			Past	Current
ILL 146	I-57 TO ILL 37 IN WEST VIENNA Miles = 9.59	DESIGNED OVERLAY	\$18,000,000	UNION JOHNSON	1	2027-2031
<b>Roadway Information</b>		REHABILITATION - PAVEMENTS				
<u>Miles</u>	<u>AADT</u>	<u>Truck Pct</u>	<u>NHS</u>			
4.16	2,231	15.6	N			
5.43	2,403	16.7	N			
ILL 146	I-57 TO ILL 37 IN WEST VIENNA	LAND ACQUISITION	\$2,000,000	UNION JOHNSON	1	2027-2031
		REHABILITATION - PAVEMENTS				
ILL 146	I-57 TO ILL 37 IN WEST VIENNA	UTILITY ADJUSTMENT	\$500,000	UNION JOHNSON	1	2027-2031
		REHABILITATION - PAVEMENTS				
ILL 146	AT CYPRESS CREEK 1 MI W OF I-57	BRIDGE REPLACEMENT	\$500,000	UNION	2	2027-2031
		RECONSTRUCTION - BRIDGES				
				<b>Structure Information</b>		
				<u>Str Number</u>	<u>AADT</u>	<u>Truck Pct</u> <u>NHS</u>
				0912004	4,650	19 Y
ILL 146	TRIB BUCK RUN 1.9 MI E OF UNION CO LINE	CULVERT REPLACEMENT	\$1,000,000	JOHNSON	3	2027-2031
		RECONSTRUCTION - BRIDGES				
				<b>Structure Information</b>		
				<u>Str Number</u>	<u>AADT</u>	<u>Truck Pct</u> <u>NHS</u>
				0442008	2,250	15 N

**FY 2026-2031 Rebuild Illinois  
Highway Improvement Program  
District 9  
State Highways**

Route / Street		Location	Improvements	Est. Cost	County	MYP Years		
			TAMP Category			Past	Current	
ILL 146	0.1 MI E OF ILL 37 TO 0.1 MI W OF 11TH ST IN VIENNA Miles = 3.76		STANDARD OVERLAY	\$1,500,000	JOHNSON	3	2027-2031	
Roadway Information			REHABILITATION - PAVEMENTS					
Miles	AADT	Truck Pct	NHS					
3.76	3,178	13.8	N					
ILL 146	0.7 MI E OF JOHNSON CO LINE		CULVERT REPLACEMENT	\$400,000	POPE	2	2027-2031	
			MISCELLANEOUS IMPROVEMENTS					
ILL 146	HILLS BRANCH 0.3 MI E OF ILL 145		BRIDGE REPLACEMENT	\$18,000,000	POPE	2	2027-2031	
			RECONSTRUCTION - BRIDGES					
			Structure Information		Str Number	AADT	Truck Pct	NHS
					0760007	1,450	12	N
ILL 146	HILLS BRANCH 0.3 MI E OF ILL 145		PRELIMINARY ENGINEERING	\$3,000,000	POPE	1	2027-2031	
			RECONSTRUCTION - BRIDGES					
ILL 146	LUSK CREEK 0.1 MI N OF GOLCONDA NCL		BRIDGE REPLACEMENT	\$8,000,000	POPE	8	2027-2031	
			RECONSTRUCTION - BRIDGES					
			Structure Information		Str Number	AADT	Truck Pct	NHS
					0760005	2,150	9	N

**FY 2026-2031 Rebuild Illinois  
Highway Improvement Program  
District 9  
State Highways**

Route / Street	Location	Improvements	Est. Cost	County	MYP Years	
		TAMP Category			Past	Current
ILL 146	0.4 MI E OF ILL 34 N OF ROSICLARE	SLOPE STABILIZATION	\$1,500,000	HARDIN	2	2027-2031
		MISCELLANEOUS IMPROVEMENTS				
ILL 146	HOSICK CREEK 0.8 MI E OF ELIZABETHTOWN NCL	BRIDGE REPLACEMENT	\$2,000,000	HARDIN	4	2027-2031
		RECONSTRUCTION - BRIDGES		<b>Structure Information</b> <u>Str Number</u> <u>AADT</u> <u>Truck Pct</u> <u>NHS</u> 0350011   1,500   35   N		
ILL 147	MAX CREEK 4.5 MI NE OF ILL 146	BRIDGE REPLACEMENT	\$2,000,000	JOHNSON	2	2027-2031
		RECONSTRUCTION - BRIDGES		<b>Structure Information</b> <u>Str Number</u> <u>AADT</u> <u>Truck Pct</u> <u>NHS</u> 0440054   650   9   N		
ILL 147	OVER IC RR 0.7 MI E OF JOHNSON CO LINE	BRIDGE REPLACEMENT	\$3,600,000	POPE	4	2027-2031
		RECONSTRUCTION - BRIDGES		<b>Structure Information</b> <u>Str Number</u> <u>AADT</u> <u>Truck Pct</u> <u>NHS</u> 0760021   400   17   N		
ILL 147	OVER IC RR 0.7 MI E OF JOHNSON CO LINE	RR FLAGGER	\$600,000	POPE	4	2027-2031
		RECONSTRUCTION - BRIDGES				

**FY 2026-2031 Rebuild Illinois  
Highway Improvement Program  
District 9  
State Highways**

Route / Street	Location	Improvements	Est. Cost	County	MYP Years	
		TAMP Category			Past	Current
ILL 148 ILL 154	JEFFERSON CO LINE TO 1.9 MI S OF ILL 154 Miles = 3.97	STANDARD OVERLAY	\$1,500,000	FRANKLIN	3	2027-2031
<b>Roadway Information</b>		REHABILITATION - PAVEMENTS				
<u>Miles</u>	<u>AADT</u>	<u>Truck Pct</u>	<u>NHS</u>			
3.97	3,781	6.8	N			
ILL 148	ILL 14 IN CHRISTOPHER TO YELLOW BANKS RD Miles = 2.02	STANDARD OVERLAY	\$800,000	FRANKLIN	2	2027-2031
<b>Roadway Information</b>		REHABILITATION - PAVEMENTS				
<u>Miles</u>	<u>AADT</u>	<u>Truck Pct</u>	<u>NHS</u>			
2.02	4,433	4.9	Y			
ILL 148	S OF RENFRO LAKE RD TO MAPLE ST IN ZEIGLER Miles = 3.01	STANDARD OVERLAY	\$1,400,000	FRANKLIN	2	2027-2031
<b>Roadway Information</b>		REHABILITATION - PAVEMENTS				
<u>Miles</u>	<u>AADT</u>	<u>Truck Pct</u>	<u>NHS</u>			
3.01	3,516	4.8	Y			
ILL 148	0.8 MI S OF FRANKLIN CO LINE TO 17TH ST IN HERRIN Miles = 1.93	STANDARD OVERLAY	\$1,200,000	WILLIAMSON	3	2026
<b>Roadway Information</b>		REHABILITATION - PAVEMENTS				
<u>Miles</u>	<u>AADT</u>	<u>Truck Pct</u>	<u>NHS</u>			
1.93	3,650	4.4	Y			
ILL 149	ILL 3 TO 22ND ST IN MURPHYSBORO Miles = 6.97	STANDARD OVERLAY	\$3,200,000	JACKSON	2	2027-2031
<b>Roadway Information</b>		REHABILITATION - PAVEMENTS				
<u>Miles</u>	<u>AADT</u>	<u>Truck Pct</u>	<u>NHS</u>			
6.97	2,362	13.6	Y			

**FY 2026-2031 Rebuild Illinois  
Highway Improvement Program  
District 9  
State Highways**

Route / Street	Location	Improvements	Est. Cost	County	MYP Years	
		TAMP Category			Past	Current
ILL 149	2.7 MI E OF ILL 3	CULVERT REPAIR	\$750,000	JACKSON	6	2027-2031
		MISCELLANEOUS IMPROVEMENTS				
ILL 149	2.8 MI E OF ILL 3	CULVERT REPAIR	\$750,000	JACKSON	9	2027-2031
		MISCELLANEOUS IMPROVEMENTS				
ILL 149	AT BEAUCOUP CREEK 3.3 MI W OF DESOTO	BRIDGE DECK OVERLAY	\$500,000	JACKSON	1	2026
		PRESERVATION - BRIDGES				
ILL 149	ILL 148 IN ZEIGLER TO KEN GRAY BLVD IN WEST FRANKFORT Miles = 6.08	STANDARD OVERLAY	\$13,000,000	FRANKLIN	2	2027-2031
		REHABILITATION - PAVEMENTS				
<b>Roadway Information</b> Miles    AADT    Truck Pct    NHS 6.08    2,883    6.1    Y						
ILL 149	ILL 148 IN ZEIGLER TO KEN GRAY BLVD IN WEST FRANKFORT	PRELIMINARY ENGINEERING	\$1,500,000	FRANKLIN	2	2027-2031
		REHABILITATION - PAVEMENTS				
ILL 149	ILL 148 IN ZEIGLER TO KEN GRAY BLVD IN WEST FRANKFORT	LAND ACQUISITION	\$1,000,000	FRANKLIN	2	2027-2031
		REHABILITATION - PAVEMENTS				

**FY 2026-2031 Rebuild Illinois  
Highway Improvement Program  
District 9  
State Highways**

Route / Street	Location	Improvements	Est. Cost	County	MYP Years	
		TAMP Category			Past	Current
ILL 149	ILL 148 IN ZEIGLER TO KEN GRAY BLVD IN WEST FRANKFORT	UTILITY ADJUSTMENT	\$500,000	FRANKLIN	2	2027-2031
		REHABILITATION - PAVEMENTS				
ILL 149	E MAIN ST IN WEST FRANKFORT TO ILL 34 IN THOMPSONVILLE Miles = 7.70	STANDARD OVERLAY	\$3,000,000	FRANKLIN	3	2027-2031
		REHABILITATION - PAVEMENTS				
<b>Roadway Information</b>						
<u>Miles</u>	<u>AADT</u>	<u>Truck Pct</u>	<u>NHS</u>			
7.70	2,292	7.6	N			
ILL 149	2.3 MI E OF WEST FRANKFORT	CULVERT REPLACEMENT	\$500,000	FRANKLIN	2	2027-2031
		MISCELLANEOUS IMPROVEMENTS				
ILL 149	2.8 MI E OF ZEIGLER W OF SANDBURG RD	CULVERT REPLACEMENT	\$350,000	FRANKLIN	1	2027-2031
		RECONSTRUCTION - BRIDGES				
ILL 150	0.4 MI W OF CUTLER WCL	CULVERT REPLACEMENT	\$740,000	PERRY	4	2027-2031
	BRIDGE BUNDLING PROJECT.	MISCELLANEOUS IMPROVEMENTS				

## State Highways

9 - 54

**FY 2026-2031 Rebuild Illinois  
Highway Improvement Program  
District 9  
State Highways**

Route / Street	Location	Improvements	Est. Cost	County	MYP Years	
		TAMP Category			Past	Current
ILL 151	3.8 MI N OF ILL 3	CULVERT REPLACEMENT	\$300,000	JACKSON	5	2027-2031
		MISCELLANEOUS IMPROVEMENTS				
ILL 151	0.3 MI N OF ILL 3	BRIDGE REPLACEMENT	\$1,200,000	JACKSON	1	2027-2031
		RECONSTRUCTION - BRIDGES		<b>Structure Information</b> <u>Str Number</u> <u>AADT</u> <u>Truck Pct</u> <u>NHS</u> 0390035   750   20   N		
ILL 152	ILL 127 TO US 51 Miles = 6.76	STANDARD OVERLAY NEW SHOULDERS	\$12,000,000	PERRY	7	2027-2031
		REHABILITATION - PAVEMENTS				
<b>Roadway Information</b> <u>Miles</u> <u>AADT</u> <u>Truck Pct</u> <u>NHS</u> 6.76   2,438   7.6   N						
ILL 152	ILL 127 TO US 51	LAND ACQUISITION	\$2,000,000	PERRY	7	2026
		REHABILITATION - PAVEMENTS				
ILL 152	ILL 127 TO US 51	UTILITY ADJUSTMENT	\$500,000	PERRY	1	2026
		REHABILITATION - PAVEMENTS				

**FY 2026-2031 Rebuild Illinois  
Highway Improvement Program  
District 9  
State Highways**

Route / Street	Location	Improvements	Est. Cost	County	MYP Years	
		TAMP Category			Past	Current
ILL 152	0.4 MI W OF SOURGUM RD W OF DUQUOIN	CULVERT REPLACEMENT	\$740,000	PERRY	4	2027-2031
	BRIDGE BUNDLING PROJECT.					
		MISCELLANEOUS IMPROVEMENTS				
ILL 154	RANDOLPH CO LINE TO GRANT ST IN PINCKNEYVILLE Miles = 11.36	STANDARD OVERLAY	\$4,500,000	PERRY	3	2027-2031
		REHABILITATION - PAVEMENTS				
<b>Roadway Information</b> Miles    AADT    Truck Pct    NHS 11.36    2,430    14.7    N						
ILL 154	2.7 MI W OF PINCKNEYVILLE	CULVERT REPLACEMENT	\$400,000	PERRY	2	2027-2031
		MISCELLANEOUS IMPROVEMENTS				
ILL 154	1.3 MI W OF PINCKNEYVILLE	CULVERT REPLACEMENT	\$400,000	PERRY	2	2027-2031
		MISCELLANEOUS IMPROVEMENTS				
ILL 154 ILL 13	GRANT ST TO S WALNUT ST IN PINCKNEYVILLE Miles = 0.36	RECONSTRUCTION	\$2,000,000	PERRY	7	2027-2031
		RECONSTRUCTION - PAVEMENTS				
<b>Roadway Information</b> Miles    AADT    Truck Pct    NHS 0.36    7,100    9.9    N						

**FY 2026-2031 Rebuild Illinois  
Highway Improvement Program  
District 9  
State Highways**

Route / Street	Location	Improvements	Est. Cost	County	MYP Years	
		TAMP Category			Past	Current
ILL 154 ILL 13	GRANT ST TO S WALNUT ST IN PINCKNEYVILLE	LAND ACQUISITION	\$250,000	PERRY	7	2027-2031
		RECONSTRUCTION - PAVEMENTS				
ILL 154	BEAUCOUP CREEK E OF PINCKNEYVILLE	BRIDGE REPLACEMENT	\$8,000,000	PERRY	6	2027-2031
		RECONSTRUCTION - BRIDGES		<b>Structure Information</b> <u>Str Number</u> <u>AADT</u> <u>Truck Pct</u> <u>NHS</u> 0730015   5,750   10   Y		
ILL 154	REND LAKE 3.3 MI E OF SESSER ECL	BRIDGE REPLACEMENT	\$8,000,000	FRANKLIN	4	2027-2031
		RECONSTRUCTION - BRIDGES		<b>Structure Information</b> <u>Str Number</u> <u>AADT</u> <u>Truck Pct</u> <u>NHS</u> 0280050   2,650   15   N		
ILL 154	REND LAKE 4.4 MI E OF SESSER ECL	BRIDGE REPLACEMENT	\$10,000,000	FRANKLIN	4	2027-2031
		RECONSTRUCTION - BRIDGES		<b>Structure Information</b> <u>Str Number</u> <u>AADT</u> <u>Truck Pct</u> <u>NHS</u> 0280051   2,650   15   N		
ILL 154	REND LAKE 4.4 MI E OF SESSER ECL	PRELIMINARY ENGINEERING	\$3,000,000	FRANKLIN	1	2026
		RECONSTRUCTION - BRIDGES				

**FY 2026-2031 Rebuild Illinois  
Highway Improvement Program  
District 9  
State Highways**

Route / Street	Location	Improvements	Est. Cost	County	MYP Years	
		TAMP Category			Past	Current
ILL 166	3.6 MI S OF ILL 13	BRIDGE DECK OVERLAY	\$400,000	WILLIAMSON	1	2026
		PRESERVATION - BRIDGES				
ILL 166	SUGAR CREEK AT ECL OF CREAL SPRINGS	BRIDGE REPLACEMENT	\$2,000,000	WILLIAMSON	15	2026
		RECONSTRUCTION - BRIDGES		Structure Information		
				Str Number	AADT	Truck Pct
				1000031	1,400	13
						NHS
						N
ILL 166	0.9 MI N OF US 45 AT NCL OF NEW BURNSIDE	CULVERT REPLACEMENT	\$300,000	JOHNSON	5	2027-2031
		MISCELLANEOUS IMPROVEMENTS				
ILL 169	TRIB POST CREEK 0.7 MI W OF MASSAC CO LINE	BRIDGE DECK OVERLAY	\$300,000	PULASKI	1	2026
		PRESERVATION - BRIDGES				
ILL 169	AT PATTERSON BRANCH 1 MI W OF US 45	BRIDGE DECK OVERLAY	\$300,000	MASSAC	1	2026
		PRESERVATION - BRIDGES				

**FY 2026-2031 Rebuild Illinois  
Highway Improvement Program  
District 9  
State Highways**

Route / Street	Location	Improvements	Est. Cost	County	MYP Years	
		TAMP Category			Past	Current
COLLINS RD	DRAINAGE DITCH 0.7 MI W OF JOHNSON CITY (OFF HERRIN RD)	BRIDGE REPLACEMENT	\$400,000	WILLIAMSON	3	2027-2031
		RECONSTRUCTION - BRIDGES				
		Structure Information Str NumberAADTTruck PctNHS 100500280022N				
DON HICKS RD TR 88	FLAT LICK CREEK 5.3 MI E OF ILL 145	JURISDICTIONAL TRANSFER	\$650,000	POPE	2	2027-2031
		MISCELLANEOUS IMPROVEMENTS				
FIELD ENT OFF ILL 13	E OF SHAWNEETOWN	CULVERT REPLACEMENT	\$600,000	GALLATIN	2	2027-2031
		MISCELLANEOUS IMPROVEMENTS				
HERRIN RD	2 MI W OF JOHNSTON CITY	BRIDGE REPLACEMENT	\$2,000,000	WILLIAMSON	1	2027-2031
		RECONSTRUCTION - BRIDGES				
		Structure Information Str NumberAADTTruck PctNHS 10030106,0007N				
HERRIN RD	LAKE CREEK 1 MI W OF JOHNSTON CITY	BRIDGE REPLACEMENT	\$4,000,000	WILLIAMSON	1	2027-2031
		RECONSTRUCTION - BRIDGES				
		Structure Information Str NumberAADTTruck PctNHS 10030116,0007N				

**FY 2026-2031 Rebuild Illinois  
Highway Improvement Program  
District 9  
State Highways**

Route / Street	Location	Improvements	Est. Cost	County	MYP Years	
		TAMP Category			Past	Current
HERRIN RD	MAYOR CALIPER DR TO W OF HERRIN MIDDLE SCHOOL Miles = 0.78	PAVEMENT REPLACEMENT	\$2,400,000	WILLIAMSON	2	2027-2031
		RECONSTRUCTION - PAVEMENTS				
I-64 RAMPS	ILL 37 INTCHG IN MT VERNON	PATCHING	\$800,000	JEFFERSON	1	2026
		MAINTENANCE - PAVEMENTS				
OLD ILL 3	W OF ILL 3 CONNECTOR TO CN RR IN CAIRO; E OF IDOT MAINTENANCE YARD TO ILL 37 Miles = 1.18	STANDARD OVERLAY	\$800,000	ALEXANDER	1	2026
		REHABILITATION - PAVEMENTS				
<b>Roadway Information</b>						
<u>Miles</u>	<u>AADT</u>	<u>Truck Pct</u>	<u>NHS</u>			
0.94	400	0.0	N			
0.17	100	0.0	N			
0.05		0.0	N			
0.02		0.0	N			
OLD ILL 13	1 MI E OF ILL 127	CULVERT REPLACEMENT	\$740,000	JACKSON	5	2027-2031
	BRIDGE BUNDLING PROJECT.					
		MISCELLANEOUS IMPROVEMENTS				
OLD ILL 13	PIGEON CREEK 1.1 MI W OF ILL 148	BRIDGE REPLACEMENT	\$1,200,000	WILLIAMSON	2	2027-2031
		RECONSTRUCTION - BRIDGES				
				<b>Structure Information</b>		
				<u>Str Number</u>	<u>AADT</u>	<u>Truck Pct</u> <u>NHS</u>
				1000045	1,550	6 N

**FY 2026-2031 Rebuild Illinois  
Highway Improvement Program  
District 9  
State Highways**

Route / Street	Location	Improvements	Est. Cost	County	MYP Years	
		TAMP Category			Past	Current
OLD ILL 13	4.6 MI W OF HARRISBURG WCL	CULVERT REPLACEMENT	\$400,000	SALINE	6	2026
		MISCELLANEOUS IMPROVEMENTS				
OLD ILL 13	0.4 MI W OF HARRISBURG WCL	CULVERT REPLACEMENT	\$800,000	SALINE	6	2026
		MISCELLANEOUS IMPROVEMENTS				
OLD ILL 13	STREAM 1 MI W OF ILL 1	BRIDGE REMOVAL/DEMOLITION	\$200,000	GALLATIN	2	2027-2031
		MISCELLANEOUS IMPROVEMENTS				
OLD ILL 13	CYPRESS DITCH 0.1 MI N OF JUNCTION	BRIDGE REMOVAL/DEMOLITION	\$300,000	GALLATIN	2	2027-2031
		MISCELLANEOUS IMPROVEMENTS				
OLD ILL 37	0.1 MI NE OF ILL 37 N OF MT VERNON	CULVERT REPLACEMENT	\$350,000	JEFFERSON	5	2027-2031
		MISCELLANEOUS IMPROVEMENTS				

**FY 2026-2031 Rebuild Illinois  
Highway Improvement Program  
District 9  
State Highways**

Route / Street	Location	Improvements	Est. Cost	County	MYP Years	
		TAMP Category			Past	Current
OLD SHAWNEETOWN RD WASHINGTON ST SHAWNEETOWN RD	OLD SHAWNEETOWN RD: ILL 13 TO WASHINGTON ST; WASHINGTON ST: OLD SHAWNEETOWN RD TO MAIN ST; SHAWNEETOWN RD: WASHINGTON ST TO ILL 13 Miles = 1.81	DESIGNED OVERLAY	\$1,050,000	GALLATIN	3	2026
<b>Roadway Information</b>		REHABILITATION - PAVEMENTS				
Miles	AADT	Truck Pct	NHS			
1.62	266	0.0	N			
0.19	400	0.0	N			
OLD US 51	CLAY LICK BRANCH 0.1 MI N OF UNION CO LINE	CULVERT REPLACEMENT	\$750,000	JACKSON	9	2027-2031
		RECONSTRUCTION - BRIDGES				
				<b>Structure Information</b>		
				Str Number	AADT	Truck Pct NHS
				0392007	850	7 N
OLD US 51	ILL 146 TO US 51 IN ANNA Miles = 0.65	STANDARD OVERLAY	\$350,000	UNION	3	2026
<b>Roadway Information</b>		REHABILITATION - PAVEMENTS				
Miles	AADT	Truck Pct	NHS			
0.65	1,752	5.4	N			
OLD US 51	0.8 MI S OF SCL OF DONGOLA	CULVERT REPLACEMENT	\$740,000	UNION	4	2026
BRIDGE BUNDLING PROJECT.		MISCELLANEOUS IMPROVEMENTS				
OLD US 51	0.5 MI S OF UNION CO LINE	CULVERT REPLACEMENT	\$600,000	PULASKI	5	2026
		MISCELLANEOUS IMPROVEMENTS				

**FY 2026-2031 Rebuild Illinois  
Highway Improvement Program  
District 9  
State Highways**

Route / Street	Location	Improvements	Est. Cost	County	MYP Years	
		TAMP Category			Past	Current
OLD US 51	0.3 MI S OF EGYPTIAN TRAIL RD IN ULLIN	BRIDGE DECK OVERLAY	\$300,000	PULASKI	1	2027-2031
		PRESERVATION - BRIDGES				
OLD US 51	NORTH ST IN PULASKI	CULVERT REPLACEMENT	\$300,000	PULASKI	9	2026
		MISCELLANEOUS IMPROVEMENTS				
OLD US 51	FRENCH LN IN VILLA RIDGE	CULVERT REPLACEMENT	\$500,000	PULASKI	1	2026
		RECONSTRUCTION - BRIDGES				
SWEETS DR	REED STATION RD TO 0.5 MI W Miles = 0.52	STANDARD OVERLAY	\$400,000	JACKSON	3	2026
		REHABILITATION - PAVEMENTS				
<b>Roadway Information</b> Miles    AADT    Truck Pct    NHS 0.52      250       0.0       N						
VARIOUS	VARIOUS LAND ACQUISITION SERVICES	PRELIMINARY ENGINEERING	\$2,000,000	DISTRICT-WIDE	1	2026
		MISCELLANEOUS IMPROVEMENTS				

**FY 2026-2031 Rebuild Illinois  
Highway Improvement Program  
District 9  
State Highways**

Route / Street	Location	Improvements	Est. Cost	County	MYP Years	
		TAMP Category			Past	Current
VARIOUS	VARIOUS LAND ACQUISITION SERVICES	PRELIMINARY ENGINEERING	\$2,000,000	DISTRICT-WIDE	1	2027-2031
		MISCELLANEOUS IMPROVEMENTS				
VARIOUS	MISCELLANEOUS LAND ACQUISITION	LAND ACQUISITION	\$280,000	DISTRICT-WIDE	6	2026
		MISCELLANEOUS IMPROVEMENTS				
VARIOUS	MISCELLANEOUS LAND ACQUISITION	LAND ACQUISITION	\$1,400,000	DISTRICT-WIDE	5	2027-2031
		MISCELLANEOUS IMPROVEMENTS				
VARIOUS	RIGHT-OF-WAY SURVEYS	P.E. SURVEYS (ROW)	\$300,000	DISTRICT-WIDE	6	2026
		MISCELLANEOUS IMPROVEMENTS				
VARIOUS	RIGHT-OF-WAY SURVEYS	P.E. SURVEYS (ROW)	\$1,000,000	DISTRICT-WIDE	5	2027-2031
		MISCELLANEOUS IMPROVEMENTS				
VARIOUS	ON-CALL ENGINEERING	PRELIMINARY ENGINEERING	\$5,000,000	DISTRICT-WIDE	2	2026
		MISCELLANEOUS IMPROVEMENTS				

**FY 2026-2031 Rebuild Illinois  
Highway Improvement Program  
District 9  
State Highways**

Route / Street	Location	Improvements	Est. Cost	County	MYP Years	
		TAMP Category			Past	Current
VARIOUS	ON-CALL ENGINEERING	PRELIMINARY ENGINEERING	\$15,000,000	DISTRICT-WIDE	2	2027-2031
		MISCELLANEOUS IMPROVEMENTS				
VARIOUS	DISTRICT MISCELLANEOUS	MISCELLANEOUS PROJECTS	\$500,000	DISTRICT-WIDE	1	2026
		MISCELLANEOUS IMPROVEMENTS				
VARIOUS	DISTRICT MISCELLANEOUS	MISCELLANEOUS PROJECTS	\$2,500,000	DISTRICT-WIDE	1	2027-2031
		MISCELLANEOUS IMPROVEMENTS				
VARIOUS	DISTRICTWIDE GUARDRAIL HIT & RUN	GUARDRAIL	\$300,000	DISTRICT-WIDE	6	2026
		MISCELLANEOUS IMPROVEMENTS				
VARIOUS	DISTRICTWIDE GUARDRAIL HIT & RUN	GUARDRAIL	\$1,500,000	DISTRICT-WIDE	5	2027-2031
		MISCELLANEOUS IMPROVEMENTS				
VARIOUS	MISCELLANEOUS UTILITY ADJUSTMENTS	UTILITY ADJUSTMENT	\$270,000	DISTRICT-WIDE	6	2026
		MISCELLANEOUS IMPROVEMENTS				

**FY 2026-2031 Rebuild Illinois  
Highway Improvement Program  
District 9  
State Highways**

Route / Street	Location	Improvements	Est. Cost	County	MYP Years	
		TAMP Category			Past	Current
VARIOUS	MISCELLANEOUS UTILITY ADJUSTMENTS	UTILITY ADJUSTMENT	\$1,700,000	DISTRICT-WIDE	5	2027-2031
		MISCELLANEOUS IMPROVEMENTS				
VARIOUS	ADA IMPROVEMENTS	ADA IMPROVEMENTS	\$150,000	DISTRICT-WIDE	6	2026
		MISCELLANEOUS IMPROVEMENTS				
VARIOUS	ADA IMPROVEMENTS	ADA IMPROVEMENTS	\$700,000	DISTRICT-WIDE	5	2027-2031
		MISCELLANEOUS IMPROVEMENTS				
VARIOUS	HWY SAFETY IMPROVEMENT PROGRAM PROJECTS	SAFETY IMPROVEMENTS	\$4,173,000	DISTRICT-WIDE	6	2026
		SAFETY				
VARIOUS	HWY SAFETY IMPROVEMENT PROGRAM PROJECTS	SAFETY IMPROVEMENTS	\$19,348,000	DISTRICT-WIDE	5	2027-2031
		SAFETY				
VARIOUS	BRIDGE DECK SEALING	BRIDGE DECK SEALING	\$250,000	DISTRICT-WIDE	2	2026
		PRESERVATION - BRIDGES				

**FY 2026-2031 Rebuild Illinois  
Highway Improvement Program  
District 9  
State Highways**

Route / Street	Location	Improvements	Est. Cost	County	MYP Years	
		TAMP Category			Past	Current
VARIOUS	BRIDGE DECK SEALING	BRIDGE DECK SEALING	\$1,250,000	DISTRICT-WIDE	1	2027-2031
		PRESERVATION - BRIDGES				
VARIOUS	PAVEMENT PRESERVATION	SMART OVERLAY	\$22,568,000	DISTRICT-WIDE	2	2027-2031
		PRESERVATION - PAVEMENTS				
VARIOUS	STRUCTURE PRESERVATION	BRIDGE DECK OVERLAY	\$27,713,000	DISTRICT-WIDE	2	2027-2031
		PRESERVATION - BRIDGES				
VARIOUS	BRIDGE ENGINEERING	PRELIMINARY ENGINEERING	\$10,000,000	DISTRICT-WIDE	2	2026
		MISCELLANEOUS IMPROVEMENTS				
VARIOUS	BRIDGE ENGINEERING	PRELIMINARY ENGINEERING	\$12,500,000	DISTRICT-WIDE	2	2027-2031
		MISCELLANEOUS IMPROVEMENTS				

**FY 2026-2031 Rebuild Illinois  
Highway Improvement Program  
District 9  
State Highways**

Route / Street	Location	Improvements	Est. Cost	County	MYP Years	
		TAMP Category			Past	Current
VARIOUS	VARIOUS CONSTRUCTION ENGINEERING FOR BRIDGE BUNDLING  <i>BRIDGE BUNDLING PROJECT.</i>	CONSTRUCTION ENGINEERING	\$750,000	DISTRICT-WIDE	4	2026
		MISCELLANEOUS IMPROVEMENTS				
VARIOUS	VARIOUS CONSTRUCTION ENGINEERING FOR BRIDGE BUNDLING  <i>BRIDGE BUNDLING PROJECT.</i>	CONSTRUCTION ENGINEERING	\$750,000	DISTRICT-WIDE	4	2027-2031
		MISCELLANEOUS IMPROVEMENTS				
VARIOUS	VARIOUS CONSTRUCTION ENGINEERING	CONSTRUCTION ENGINEERING	\$3,000,000	DISTRICT-WIDE	1	2026
		MISCELLANEOUS IMPROVEMENTS				
VARIOUS	VARIOUS CONSTRUCTION ENGINEERING	CONSTRUCTION ENGINEERING	\$15,000,000	DISTRICT-WIDE	1	2027-2031
		MISCELLANEOUS IMPROVEMENTS				
VARIOUS	VARIOUS GEOTECHNICAL ENGINEERING	PRELIMINARY ENGINEERING	\$950,000	DISTRICT-WIDE	2	2027-2031
		MISCELLANEOUS IMPROVEMENTS				

**FY 2026-2031 Rebuild Illinois  
Highway Improvement Program  
District 9  
State Highways**

Route / Street	Location	Improvements	Est. Cost	County	MYP Years	
		TAMP Category			Past	Current
VARIOUS	VARIOUS MATERIALS INSPECTION ENGINEERING	CONSTRUCTION ENGINEERING	\$2,000,000	DISTRICT-WIDE	2	2026
		MISCELLANEOUS IMPROVEMENTS				
VARIOUS	VARIOUS MATERIALS INSPECTION ENGINEERING	CONSTRUCTION ENGINEERING	\$2,000,000	DISTRICT-WIDE	2	2027-2031
		MISCELLANEOUS IMPROVEMENTS				
VARIOUS	WETLAND MITIGATION AT ST. LOUIS USACE DISTRICT	WETLAND MITIGATION	\$500,000	DISTRICT-WIDE	1	2026
		MISCELLANEOUS IMPROVEMENTS				
VARIOUS	VARIOUS TREE REPLACEMENT	MISCELLANEOUS	\$120,000	DISTRICT-WIDE	1	2026
		MISCELLANEOUS IMPROVEMENTS				
VARIOUS	DISTRICTWIDE ELECTRICAL HIT & RUN & MCHD	LIGHTING	\$160,000	DISTRICT-WIDE	1	2026
		MISCELLANEOUS IMPROVEMENTS				
WALKERS BLUFF ACCESS (PROPOSED)	HERRIN RD TO MERIDIAN RD AT WALKERS BLUFF Miles = 1.73	NEW CONSTRUCTION	\$19,000,000	WILLIAMSON	3	2026
		INITIAL CONSTRUCTION - PAVEMENTS				

**FY 2026-2031 Rebuild Illinois  
Highway Improvement Program  
District 9  
State Highways**

Route / Street	Location	Improvements	Est. Cost	County	MYP Years	
		TAMP Category			Past	Current
WALKERS BLUFF ACCESS (PROPOSED)	HERRIN RD TO MERIDIAN RD AT WALKERS BLUFF	ARCHAEOLOGICAL SURVEY	\$500,000	WILLIAMSON	3	2026
		INITIAL CONSTRUCTION - PAVEMENTS				
WALKERS BLUFF ACCESS (PROPOSED)	HERRIN RD TO MERIDIAN RD AT WALKERS BLUFF	UTILITY ADJUSTMENT	\$500,000	WILLIAMSON	1	2026
		INITIAL CONSTRUCTION - PAVEMENTS				

**DISTRICT 9**

**FY 2026-2029**

**PROPOSED LOCAL PROJECTS**

**FY 2026-2029 Rebuild Illinois  
Highway Improvement Program  
District 9  
Local Highways**

Route / Street	Location	Improvements	Est. Cost	County	MYP Years	
		TAMP Category			Past	Current
I 57	1 MI N OF ILL 149 TO 1 MI S OF ILL 149 IN WEST FRANKFORT	LAND ACQUISITION	\$690,000	FRANKLIN	1	2027-2031
		RECONSTRUCTION - PAVEMENTS				
I 57	1 MI N OF ILL 149 TO 1 MI S OF ILL 149 IN WEST FRANKFORT	UTILITY ADJUSTMENT	\$80,000	FRANKLIN	1	2027-2031
		RECONSTRUCTION - PAVEMENTS				
I 57	1 MI N OF ILL 149 TO 1 MI S OF ILL 149 IN WEST FRANKFORT	INTERCHANGE RECONSTRUCTION	\$19,715,000	FRANKLIN	1	2027-2031
		RECONSTRUCTION - PAVEMENTS				
BAY CITY RD	JONES ORCHARD RD TO 0.4 MI S OF AZOTUS RD Miles = 2.73	STANDARD OVERLAY	\$800,000	POPE	2	2027-2031
		REHABILITATION - PAVEMENTS				
BAY CITY RD	0.4 MI S OF AZOTUS RD TO 0.8 MI N OF ALCORN RD Miles = 4.20	STANDARD OVERLAY	\$1,100,000	POPE	2	2026
		REHABILITATION - PAVEMENTS				
BLAIRSVILLE RD	ILL 242 TO WHITE CO LINE Miles = 10.71	STANDARD OVERLAY	\$2,000,000	HAMILTON	2	2027-2031
		REHABILITATION - PAVEMENTS				

**FY 2026-2029 Rebuild Illinois  
Highway Improvement Program  
District 9  
Local Highways**

Route / Street	Location	Improvements	Est. Cost	County	MYP Years	
		TAMP Category			Past	Current
CH 1 EWING RD	ILL 37 TO EWING WCL Miles = 2.49	STANDARD OVERLAY	\$600,000	FRANKLIN	1	2027-2031
		REHABILITATION - PAVEMENTS				
CH 1 NORTH AVE	HAYS RD TO CEDAR LN Miles = 2.42	STANDARD OVERLAY	\$700,000	MASSAC	1	2027-2031
		REHABILITATION - PAVEMENTS				
CH 1 1150 E RD	AT SKILLET FORK 4 MI N OF CARM	P.E. (PHASE II)	\$200,000	WHITE	2	2027-2031
	ILLINOIS SPECIAL BRIDGE PROGRAM LOCAL PROJECT; CONTINGENT UPON LOCAL AGENCY PROVIDING MATCHING FUNDS.					
		RECONSTRUCTION - BRIDGES				
CH 1 1150 E RD	AT SKILLET FORK 4 MI N OF CARM	BRIDGE REPLACEMENT	\$6,540,000	WHITE	3	2027-2031
	ILLINOIS SPECIAL BRIDGE PROGRAM LOCAL PROJECT; CONTINGENT UPON LOCAL AGENCY PROVIDING MATCHING FUNDS.					
		RECONSTRUCTION - BRIDGES				
CH 3 LAKE RD	ILL 127 TO W CROSS ST Miles = 5.57	STANDARD OVERLAY	\$2,000,000	UNION	3	2026
		REHABILITATION - PAVEMENTS				

**FY 2026-2029 Rebuild Illinois  
Highway Improvement Program  
District 9  
Local Highways**

Route / Street	Location	Improvements	Est. Cost	County	MYP Years	
		TAMP Category			Past	Current
CH 3 LAKE RD	ILL 127 TO W CROSS ST	CONSTRUCTION ENGINEERING	\$40,000	UNION	2	2026
		REHABILITATION - PAVEMENTS				
CH 3 MILL ST	AT LITTLE CREEK SW OF CROOKED CREEK LN IN DONGOLA	BRIDGE REPLACEMENT	\$450,000	UNION	2	2027-2031
		RECONSTRUCTION - BRIDGES				
CH 3 MILL ST	AT LITTLE CREEK SW OF CROOKED CREEK LN IN DONGOLA	CONSTRUCTION ENGINEERING	\$8,000	UNION	2	2027-2031
		RECONSTRUCTION - BRIDGES				
CH 3 CH 11 CH 16 SHAWNEETOWN / NEW HAVEN RD	WHITE CO LINE TO N OF SHAWNEETOWN NCL Miles = 14.95	STANDARD OVERLAY	\$1,500,000	GALLATIN	2	2027-2031
		REHABILITATION - PAVEMENTS				
CH 4 GRAPEVINE TRAIL	AT CLEAR CREEK DITCH 2.5 MI E OF MCCLURE  ILLINOIS SPECIAL BRIDGE PROGRAM LOCAL PROJECT; CONTINGENT UPON LOCAL AGENCY PROVIDING MATCHING FUNDS.	BRIDGE REPLACEMENT	\$6,728,000	ALEXANDER	5	2026
		RECONSTRUCTION - BRIDGES				

**FY 2026-2029 Rebuild Illinois  
Highway Improvement Program  
District 9  
Local Highways**

Route / Street	Location	Improvements	Est. Cost	County	MYP Years	
		TAMP Category			Past	Current
CH 4 GRAPEVINE TRAIL	AT CLEAR CREEK DITCH 2.5 MI E OF MCCLURE	CONSTRUCTION ENGINEERING	\$538,000	ALEXANDER	5	2026
ILLINOIS SPECIAL BRIDGE PROGRAM LOCAL PROJECT; CONTINGENT UPON LOCAL AGENCY PROVIDING MATCHING FUNDS.						
RECONSTRUCTION - BRIDGES						
CH 4 CH 9 KARBERS RIDGE RD	0.5 MI W OF N IRON FURNACE RD TO GALLATIN CO LINE Miles = 4.45	STANDARD OVERLAY	\$1,125,000	HARDIN	2	2027-2031
REHABILITATION - PAVEMENTS						
CH 4 CH 9 KARBERS RIDGE RD	0.5 MI W OF N IRON FURNACE RD TO GALLATIN CO LINE	CONSTRUCTION ENGINEERING	\$60,000	HARDIN	2	2027-2031
REHABILITATION - PAVEMENTS						
CH 5 ULLIN RD	ILL 127 TO PULASKI CO LINE Miles = 1.59	STANDARD OVERLAY	\$576,000	ALEXANDER	2	2026
REHABILITATION - PAVEMENTS						
CH 5 ULLIN RD	ILL 127 TO PULASKI CO LINE	CONSTRUCTION ENGINEERING	\$24,000	ALEXANDER	2	2026
REHABILITATION - PAVEMENTS						

**FY 2026-2029 Rebuild Illinois  
Highway Improvement Program  
District 9  
Local Highways**

Route / Street	Location	Improvements	Est. Cost	County	MYP Years	
		TAMP Category			Past	Current
CH 5 PERKS RD	US 51 TO 0.3 MI W OF GRODNER LN Miles = 2.40	STANDARD OVERLAY	\$750,000	PULASKI	7	2027-2031
		REHABILITATION - PAVEMENTS				
CH 5 GRAND CHAIN RD	PULASKI CO LINE TO BOAZ RD Miles = 2.05	STANDARD OVERLAY	\$650,000	MASSAC	2	2026
		REHABILITATION - PAVEMENTS				
CH 6 UNIONVILLE RD	PELL RD TO MOUNT STERLING RD Miles = 4.20	STANDARD OVERLAY	\$1,100,000	MASSAC	3	2027-2031
		REHABILITATION - PAVEMENTS				
CH 7 E PARK ST RD	OLD DUQUOIN RD TO FRANKLIN CO LINE Miles = 3.72	STANDARD OVERLAY	\$1,000,000	PERRY	3	2026
		REHABILITATION - PAVEMENTS				
CH 7 SHAWNEE COLLEGE RD	OLD US 51 TO ILL 37 Miles = 8.98	STANDARD OVERLAY	\$1,000,000	PULASKI	1	2027-2031
		REHABILITATION - PAVEMENTS				
CH 7 SHAWNEE COLLEGE RD	AT UNNAMED CREEK 2 MI SE OF ULLIN	CULVERT REPLACEMENT	\$750,000	PULASKI	7	2027-2031
		RECONSTRUCTION - BRIDGES				

**FY 2026-2029 Rebuild Illinois  
Highway Improvement Program  
District 9  
Local Highways**

Route / Street	Location	Improvements	Est. Cost	County	MYP Years	
		TAMP Category			Past	Current
CH 7 SHAWNEE COLLEGE RD	AT UNNAMED CREEK 2 MI SE OF ULLIN	CONSTRUCTION ENGINEERING	\$60,000	PULASKI	7	2027-2031
		RECONSTRUCTION - BRIDGES				
CH 8 OZARK RD	US 45 TO POPE CO LINE Miles = 3.98	DESIGNED OVERLAY	\$1,500,000	JOHNSON	4	2027-2031
		REHABILITATION - PAVEMENTS				
CH 8 RINGGOLD- GOLD HILL RD	ILL 13 TO SALINE MINE RD Miles = 3.21	STANDARD OVERLAY	\$900,000	GALLATIN	2	2027-2031
		REHABILITATION - PAVEMENTS				
CH 8 RINGGOLD- GOLD HILL RD	ILL 13 TO SALINE MINE RD	CONSTRUCTION ENGINEERING	\$40,000	GALLATIN	2	2027-2031
		REHABILITATION - PAVEMENTS				
CH 9 WOODLAWN RD	0.4 MI N TO 0.2 MI S OF I-64 Miles = 0.58	RECONSTRUCTION	\$2,000,000	JEFFERSON	4	2026
		RECONSTRUCTION - PAVEMENTS				
CH 11 TODDS MILL RD	ILL 127 TO WHITE WALNUT RD Miles = 4.09	STANDARD OVERLAY	\$1,000,000	PERRY	3	2027-2031
		REHABILITATION - PAVEMENTS				

**FY 2026-2029 Rebuild Illinois  
Highway Improvement Program  
District 9  
Local Highways**

Route / Street	Location	Improvements	Est. Cost	County	MYP Years	
		TAMP Category			Past	Current
CH 11 DONGOLA RD	UNION CO LINE TO ILL 37 Miles = 1.41	STANDARD OVERLAY	\$550,000	JOHNSON	1	2026
		REHABILITATION - PAVEMENTS				
CH 13 COUNTRY CLUB RD	0.2 MI E OF NORTH AVE TO 0.3 MI W OF MARION RD	DRAINAGE CULVERT REPLACEMENT	\$350,000	MASSAC	2	2026
		MISCELLANEOUS IMPROVEMENTS				
CH 13 POUNDS HOLLOW RD	ILL 1 TO N OF HARDIN CO LINE Miles = 3.05	STANDARD OVERLAY	\$800,000	GALLATIN	2	2026
		REHABILITATION - PAVEMENTS				
CH 13 POUNDS HOLLOW RD	ILL 1 TO N OF HARDIN CO LINE	CONSTRUCTION ENGINEERING	\$40,000	GALLATIN	1	2026
		REHABILITATION - PAVEMENTS				
CH 16 UNION HILL RD	GREEN RIDGE RD TO CEDAR CREEK RD Miles = 1.00	RECONSTRUCTION	\$2,200,000	JACKSON	1	2026
		RECONSTRUCTION - PAVEMENTS				
CH 17 CEDAR CREEK RD	0.7 MI W OF HARDWIG BEACH RD TO OLD US 51 Miles = 1.82	STANDARD OVERLAY	\$600,000	JACKSON	2	2027-2031
		REHABILITATION - PAVEMENTS				

**FY 2026-2029 Rebuild Illinois  
Highway Improvement Program  
District 9  
Local Highways**

Route / Street	Location	Improvements	Est. Cost	County	MYP Years	
		TAMP Category			Past	Current
CH 19 WELLS BYP RD	0.2 MI S OF VETERANS MEMORIAL DR TO ILL 148	SAFETY IMPROVEMENTS	\$500,000	JEFFERSON	2	2027-2031
		SAFETY				
CH 26 SPILLWAY RD	ILL 13 TO HAYTON SCHOOL RD Miles = 5.45	STANDARD OVERLAY	\$1,500,000	WILLIAMSON	5	2027-2031
		REHABILITATION - PAVEMENTS				
CH 26 PANKEY RD	US 45 TO WALNUT GROVE RD Miles = 4.82	STANDARD OVERLAY	\$650,000	SALINE	3	2027-2031
		REHABILITATION - PAVEMENTS				
DALE RD	ANDERSON SCHOOL RD TO ILL 142 Miles = 4.66	STANDARD OVERLAY	\$1,195,000	HAMILTON	4	2027-2031
		REHABILITATION - PAVEMENTS				
E OAK ST	N WALL ST TO RENDLEMAN RD IN CARBONDALE Miles = 0.51	NEW CONSTRUCTION	\$4,242,000	JACKSON	3	2027-2031
		INITIAL CONSTRUCTION - PAVEMENTS				
GREENS MARKET RD	AT SIXMILE CREEK 1 MI W OF US 51	BRIDGE REPLACEMENT	\$1,300,000	PERRY	6	2026
	ILLINOIS SPECIAL BRIDGE PROGRAM LOCAL PROJECT; CONTINGENT UPON LOCAL AGENCY PROVIDING MATCHING FUNDS.					
		RECONSTRUCTION - BRIDGES				

**FY 2026-2029 Rebuild Illinois  
Highway Improvement Program  
District 9  
Local Highways**

Route / Street	Location	Improvements	Est. Cost	County	MYP Years	
		TAMP Category			Past	Current
GREENS MARKET RD	AT SIXMILE CREEK 1 MI W OF US 51	CONSTRUCTION ENGINEERING	\$40,000	PERRY	6	2026
ILLINOIS SPECIAL BRIDGE PROGRAM LOCAL PROJECT; CONTINGENT UPON LOCAL AGENCY PROVIDING MATCHING FUNDS.						
RECONSTRUCTION - BRIDGES						
HERALD RD	800 E RD TO 600 N RD Miles = 4.13	STANDARD OVERLAY	\$1,650,000	WHITE	2	2027-2031
REHABILITATION - PAVEMENTS						
LINE ST	COLE ST TO IC RR S OF OLIVE ST IN DUQUOIN Miles = 0.90	STANDARD OVERLAY	\$1,000,000	PERRY	1	2027-2031
REHABILITATION - PAVEMENTS						
MARKET ST SUPERMAN SQUARE 5TH ST	MARKET ST: 10TH ST (US 45) TO SUPERMAN SQUARE; SUPERMAN SQUARE: 5TH ST TO 5TH ST; 5TH ST: SUPERMAN SQUARE TO FERRY ST (US 45) IN METROPOLIS Miles = 0.60	STANDARD OVERLAY SIDEWALKS	\$1,000,000	MASSAC	2	2027-2031
REHABILITATION - PAVEMENTS						
N BREHM LN	I-64 RAMPS (EB) TO ILL 142 Miles = 2.77	STANDARD OVERLAY	\$750,000	JEFFERSON	6	2027-2031
REHABILITATION - PAVEMENTS						

**FY 2026-2029 Rebuild Illinois  
Highway Improvement Program  
District 9  
Local Highways**

Route / Street	Location	Improvements	Est. Cost	County	MYP Years	
		TAMP Category			Past	Current
OLD ROUTE 146 LOOP	AT DUTCHMAN CREEK 1.5 MI E OF ILL 37	BRIDGE REPLACEMENT	\$1,167,000	JOHNSON	4	2027-2031
ILLINOIS SPECIAL BRIDGE PROGRAM LOCAL PROJECT; CONTINGENT UPON LOCAL AGENCY PROVIDING MATCHING FUNDS.						
RECONSTRUCTION - BRIDGES						
OLD ROUTE 146 LOOP	AT DUTCHMAN CREEK 1.5 MI E OF ILL 37	CONSTRUCTION ENGINEERING	\$75,000	JOHNSON	4	2027-2031
ILLINOIS SPECIAL BRIDGE PROGRAM LOCAL PROJECT; CONTINGENT UPON LOCAL AGENCY PROVIDING MATCHING FUNDS.						
RECONSTRUCTION - BRIDGES						
PITTSBURG RD	AT CRAB ORCHARD CREEK 1.4 MI S OF PITTSBURG	BRIDGE SUPERSTRUCTURE REPLACE	\$580,000	WILLIAMSON	1	2027-2031
REHABILITATION - BRIDGES						
PITTSBURG RD	AT LITTLE CRAB ORCHARD CREEK 2.8 MI S OF PITTSBURG	BRIDGE SUPERSTRUCTURE REPLACE	\$580,000	WILLIAMSON	1	2027-2031
REHABILITATION - BRIDGES						
POWER PLANT RD	COUNTRY CLUB RD TO MCKINNEY CHAPEL RD Miles = 1.82	STANDARD OVERLAY	\$800,000	WILLIAMSON	2	2026
REHABILITATION - PAVEMENTS						

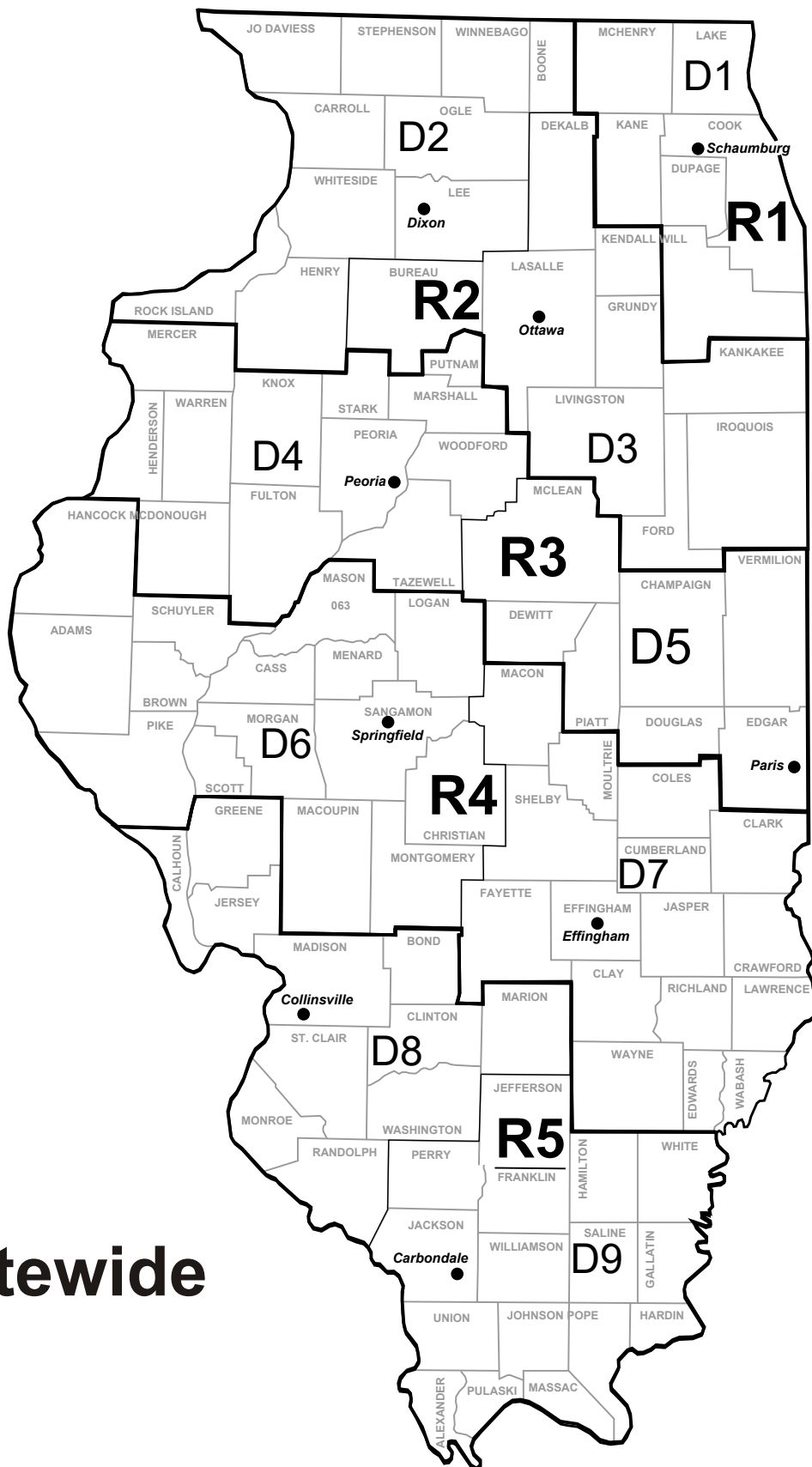
**FY 2026-2029 Rebuild Illinois  
Highway Improvement Program  
District 9  
Local Highways**

Route / Street	Location	Improvements	Est. Cost	County	MYP Years	
		TAMP Category			Past	Current
TICK RIDGE RD	AT POST CREEK CUT-OFF 4 MI E OF GRAND CHAIN	BRIDGE REPLACEMENT	\$3,164,000	PULASKI	8	2026
ILLINOIS SPECIAL BRIDGE PROGRAM LOCAL PROJECT; CONTINGENT UPON LOCAL AGENCY PROVIDING MATCHING FUNDS.						
RECONSTRUCTION - BRIDGES						
TICK RIDGE RD	AT POST CREEK CUT-OFF 4 MI E OF GRAND CHAIN	CONSTRUCTION ENGINEERING	\$150,000	PULASKI	8	2026
ILLINOIS SPECIAL BRIDGE PROGRAM LOCAL PROJECT; CONTINGENT UPON LOCAL AGENCY PROVIDING MATCHING FUNDS.						
RECONSTRUCTION - BRIDGES						
TOLLE RD	E BREEZEWAY RD TO N MILLER LAKE LN Miles = 5.60	STANDARD OVERLAY	\$1,600,000	JEFFERSON	6	2027-2031
REHABILITATION - PAVEMENTS						
TOWN CREEK RD	ILL 3 TO 0.1 MI SW OF GRIMSBY RD Miles = 1.50	STANDARD OVERLAY	\$725,000	JACKSON	9	2027-2031
REHABILITATION - PAVEMENTS						
VARIOUS	VARIOUS LOCATIONS IN REND LAKE CONSERVANCY DIST	P.E. (PHASE I)	\$350,000	FRANKLIN	1	2026
MISCELLANEOUS IMPROVEMENTS						

**FY 2026-2029 Rebuild Illinois  
Highway Improvement Program  
District 9  
Local Highways**

Route / Street	Location	Improvements	Est. Cost	County	MYP Years	
		TAMP Category			Past	Current
VARIOUS	VARIOUS LOCATION IN HAMILTON CO	CHIP SEAL-A1	\$500,000	HAMILTON	1	2027-2031
		PRESERVATION - PAVEMENTS				
W PLEASANT HILL RD	UNION HILL RD TO MCLAFFERTY RD IN CARBONDALE Miles = 0.50	RECONSTRUCTION	\$1,010,000	JACKSON	4	2026
		RECONSTRUCTION - PAVEMENTS				
WALNUT GROVE RD	PANKEY RD TO E OF SERGEANT RD Miles = 2.18	STANDARD OVERLAY	\$800,000	SALINE	1	2027-2031
		REHABILITATION - PAVEMENTS				
WEBB HILL RD	EWING RD TO ILL 14 Miles = 3.07	STANDARD OVERLAY	\$1,170,000	FRANKLIN	2	2027-2031
		REHABILITATION - PAVEMENTS				

# Statewide



**TRANSPORTATION PROGRAM SUMMARY  
ILLINOIS DEPARTMENT OF TRANSPORTATION  
STATEWIDE LINE ITEMS FOR HIGHWAY PROJECTS**

The FY 2026-2031 Proposed Highway Improvement Program includes \$3.1 billion for Statewide Line Item projects. These budget line items are used to reserve funds for types of work for which the need is anticipated but exact locations or other details are not known in program development. In some cases, actual projects are identified for these line items during the course of the current fiscal year. In other cases, the funds are reserved in the later years of the program for projects to be identified in subsequent programs. A complete list is included, but as examples, the statewide projects provide funding for:

- Work zone and highway safety
- Traffic control improvements
- Bridge maintenance activities
- Roadway-related improvements that are performed by non-state forces
- Emergency road and bridge repairs
- Federally mandated training programs and support services
- Economic Development Program
- Environmental studies
- Engineering for miscellaneous work statewide
- Railroad crossing safety projects
- Local Truck Access Route Program (TARP)
- Illinois Transportation Enhancement Program
- Safe Routes to School Program

# FY 2026-2031 Rebuild Illinois Highway Improvement Program Statewide

Route / Street	Location	Improvements	Est. Cost	County	MYP Years	
		TAMP Category			Past	Current
VARIOUS	STIC (STATE TRANSPORTATION INNOVATION COUNCIL) INCENTIVE PROGRAM	PRELIMINARY ENGINEERING	\$157,000	VARIOUS	3	2026
		MISCELLANEOUS IMPROVEMENTS				
VARIOUS	STIC (STATE TRANSPORTATION INNOVATION COUNCIL) INCENTIVE PROGRAM	PRELIMINARY ENGINEERING	\$314,000	VARIOUS	2	2027-2031
		MISCELLANEOUS IMPROVEMENTS				
VARIOUS	IPD ADVISORY SERVICES	P.E. (PHASE I) P.E. (PHASE II)	\$12,500,000	STATE-WIDE	1	2026
		MISCELLANEOUS IMPROVEMENTS				
VARIOUS	IPD ADVISORY SERVICES	P.E. (PHASE I) P.E. (PHASE II)	\$25,000,000	STATE-WIDE	1	2027-2031
		MISCELLANEOUS IMPROVEMENTS				
VARIOUS	VARIOUS TRANSPORTATION PROJECTS IN ECONOMICALLY DISTRESSED AREAS	MISCELLANEOUS	\$100,000,000	STATE-WIDE	1	2026
		MISCELLANEOUS IMPROVEMENTS				
VARIOUS	VARIOUS TRANSPORTATION PROJECTS IN ECONOMICALLY DISTRESSED AREAS	MISCELLANEOUS	\$300,000,000	STATE-WIDE	1	2027-2031
		MISCELLANEOUS IMPROVEMENTS				

# FY 2026-2031 Rebuild Illinois Highway Improvement Program Statewide

Route / Street	Location	Improvements	Est. Cost	County	MYP Years	
		TAMP Category			Past	Current
VARIOUS	CENTRAL MATERIALS TESTING & ENGINEERING SERVICES	CE QA/MATERIALS TESTING	\$900,000	VARIOUS	3	2026
		MISCELLANEOUS IMPROVEMENTS				
VARIOUS	CENTRAL MATERIALS TESTING & ENGINEERING SERVICES	CE QA/MATERIALS TESTING	\$1,800,000	VARIOUS	2	2027-2031
		MISCELLANEOUS IMPROVEMENTS				
VARIOUS	BRIDGE PAINTING	BRIDGE PAINTING	\$26,000,000	STATE-WIDE	3	2026
		PRESERVATION - BRIDGES				
VARIOUS	BRIDGE PAINTING	BRIDGE PAINTING	\$56,000,000	STATE-WIDE	2	2027-2031
		PRESERVATION - BRIDGES				
VARIOUS	MAJOR BRIDGE PREVENTIVE MAINTENANCE PROGRAM	BRIDGE REPAIR	\$15,000,000	STATE-WIDE	3	2026
		PRESERVATION - BRIDGES				
VARIOUS	MAJOR BRIDGE PREVENTIVE MAINTENANCE PROGRAM	BRIDGE REPAIR	\$32,000,000	STATE-WIDE	2	2027-2031
		PRESERVATION - BRIDGES				

# FY 2026-2031 Rebuild Illinois Highway Improvement Program Statewide

Route / Street	Location	Improvements	Est. Cost	County	MYP Years	
		TAMP Category			Past	Current
VARIOUS	OFF-SYSTEM BRIDGE BUNDLING	BRIDGE REPLACEMENT CULVERT REPLACEMENT	\$100,000,000	STATE-WIDE	1	2026
		MISCELLANEOUS IMPROVEMENTS				
VARIOUS	CARBON REDUCTION	MISCELLANEOUS	\$30,045,000	STATE-WIDE	4	2026
		ENVIRONMENTAL				
VARIOUS	CARBON REDUCTION	MISCELLANEOUS	\$161,088,000	STATE-WIDE	4	2027-2031
		ENVIRONMENTAL				
VARIOUS	LAND ACQUISITION VARIOUS CONSULTING TASKS	P.E. PROJECT MANAGERS	\$290,000	STATE-WIDE	3	2026
		MISCELLANEOUS IMPROVEMENTS				
VARIOUS	LAND ACQUISITION VARIOUS CONSULTING TASKS	P.E. PROJECT MANAGERS	\$580,000	STATE-WIDE	2	2027-2031
		MISCELLANEOUS IMPROVEMENTS				
VARIOUS	WEIGH STATIONS	WEIGH STATION REPAIRS	\$5,500,000	STATE-WIDE	3	2026
		MISCELLANEOUS IMPROVEMENTS				

# FY 2026-2031 Rebuild Illinois Highway Improvement Program Statewide

Route / Street	Location	Improvements	Est. Cost	County	MYP Years	
		TAMP Category			Past	Current
VARIOUS	WEIGH STATIONS	WEIGH STATION REPAIRS	\$40,000,000	STATE-WIDE	2	2027-2031
		MISCELLANEOUS IMPROVEMENTS				
VARIOUS	REST AREA IMPROVEMENTS & RENOVATIONS	REST AREA IMPROVEMENT	\$27,000,000	STATE-WIDE	3	2026
		MISCELLANEOUS IMPROVEMENTS				
VARIOUS	REST AREA IMPROVEMENTS & RENOVATIONS	REST AREA IMPROVEMENT	\$62,000,000	STATE-WIDE	2	2027-2031
		MISCELLANEOUS IMPROVEMENTS				
VARIOUS	SCENIC BYWAY ROADSIDE IMPROVEMENTS	MISCELLANEOUS	\$600,000	STATE-WIDE	2	2026
		MISCELLANEOUS IMPROVEMENTS				
VARIOUS	SCENIC BYWAY ROADSIDE IMPROVEMENTS	MISCELLANEOUS	\$1,200,000	STATE-WIDE	2	2027-2031
		MISCELLANEOUS IMPROVEMENTS				
VARIOUS	TRUCK PARKING	PARKING (NEW) PARKING IMPROVEMENT	\$3,000,000	STATE-WIDE	1	2026
		MISCELLANEOUS IMPROVEMENTS				

# FY 2026-2031 Rebuild Illinois Highway Improvement Program Statewide

Route / Street	Location	Improvements	Est. Cost	County	MYP Years	
		TAMP Category			Past	Current
VARIOUS	TRUCK PARKING	PARKING (NEW) PARKING IMPROVEMENT	\$20,000,000	STATE-WIDE	1	2027-2031
		MISCELLANEOUS IMPROVEMENTS				
VARIOUS	HWY SAFETY ENGINEERING	P.E. (PHASE I)	\$2,000,000	STATE-WIDE	3	2026
		MISCELLANEOUS IMPROVEMENTS				
VARIOUS	HWY SAFETY ENGINEERING	P.E. (PHASE I)	\$4,000,000	STATE-WIDE	2	2027-2031
		MISCELLANEOUS IMPROVEMENTS				
VARIOUS	HWY-RAILROAD CROSSINGS (STATE)	RR CROSSING IMPROVEMENT	\$10,000,000	STATE-WIDE	3	2026
		SAFETY				
VARIOUS	HWY-RAILROAD CROSSINGS (STATE)	RR CROSSING IMPROVEMENT	\$20,000,000	STATE-WIDE	2	2027-2031
		SAFETY				
VARIOUS	HWY-RAILROAD CROSSING SURFACE IMPROVEMENTS (STATE)	RR CROSSING IMPROVEMENT	\$2,000,000	STATE-WIDE	3	2026
		MISCELLANEOUS IMPROVEMENTS				

# FY 2026-2031 Rebuild Illinois Highway Improvement Program Statewide

Route / Street	Location	Improvements	Est. Cost	County	MYP Years	
		TAMP Category			Past	Current
VARIOUS	HWY-RAILROAD CROSSING SURFACE IMPROVEMENTS (STATE)	RR CROSSING IMPROVEMENT	\$4,000,000	STATE-WIDE	2	2027-2031
		MISCELLANEOUS IMPROVEMENTS				
VARIOUS	UNDERWATER DIVING	P.E. (PHASE I)	\$500,000	STATE-WIDE	3	2026
		MISCELLANEOUS IMPROVEMENTS				
VARIOUS	UNDERWATER DIVING	P.E. (PHASE I)	\$500,000	STATE-WIDE	1	2027-2031
		MISCELLANEOUS IMPROVEMENTS				
VARIOUS	ILLINOIS BROADBAND CONNECTIONS PROGRAM	MISCELLANEOUS	\$2,000,000	STATE-WIDE	2	2027-2031
		MISCELLANEOUS IMPROVEMENTS				
VARIOUS	FREEWAY SIGN & SIGN TRUSS REPAIR AND REPLACEMENT (COMBINED)	SIGN MAINTENANCE	\$13,000,000	STATE-WIDE	3	2026
		MISCELLANEOUS IMPROVEMENTS				
VARIOUS	FREEWAY SIGN & SIGN TRUSS REPAIR AND REPLACEMENT (COMBINED)	SIGN MAINTENANCE	\$26,000,000	STATE-WIDE	2	2027-2031
		MISCELLANEOUS IMPROVEMENTS				

# FY 2026-2031 Rebuild Illinois Highway Improvement Program Statewide

Route / Street	Location	Improvements	Est. Cost	County	MYP Years	
		TAMP Category			Past	Current
VARIOUS	PAVEMENT MARKING	PAVEMENT MARKING	\$20,000,000	STATE-WIDE	3	2026
		SAFETY				
VARIOUS	PAVEMENT MARKING	PAVEMENT MARKING	\$40,000,000	STATE-WIDE	2	2027-2031
		SAFETY				
VARIOUS	RAISED PAVEMENT MARKERS	RAISED PAVEMENT MARKERS	\$10,000,000	STATE-WIDE	3	2026
		SAFETY				
VARIOUS	RAISED PAVEMENT MARKERS	RAISED PAVEMENT MARKERS	\$20,000,000	STATE-WIDE	2	2027-2031
		SAFETY				
VARIOUS	DOWNSTATE SIGNAL COORDINATION & TIMING	PRELIMINARY ENGINEERING	\$500,000	STATE-WIDE	3	2026
		MISCELLANEOUS IMPROVEMENTS				
VARIOUS	DOWNSTATE SIGNAL COORDINATION & TIMING	PRELIMINARY ENGINEERING	\$1,000,000	STATE-WIDE	2	2027-2031
		MISCELLANEOUS IMPROVEMENTS				

**FY 2026-2031 Rebuild Illinois  
Highway Improvement Program  
Statewide**

Route / Street	Location	Improvements	Est. Cost	County	MYP Years	
		TAMP Category			Past	Current
VARIOUS	GUARDRAIL DELINEATION MAINTENANCE	GUARDRAIL	\$175,000	STATE-WIDE	3	2026
		SAFETY				
VARIOUS	GUARDRAIL DELINEATION MAINTENANCE	GUARDRAIL	\$350,000	STATE-WIDE	2	2027-2031
		SAFETY				
VARIOUS	MISCELLANEOUS TRAFFIC CONTROL	MISC TRAFFIC CONTROL	\$350,000	STATE-WIDE	3	2026
		MISCELLANEOUS IMPROVEMENTS				
VARIOUS	MISCELLANEOUS TRAFFIC CONTROL	MISC TRAFFIC CONTROL	\$700,000	STATE-WIDE	2	2027-2031
		MISCELLANEOUS IMPROVEMENTS				
VARIOUS	WORK ZONE SAFETY (STATE POLICE HIREBACK)	MISC TRAFFIC CONTROL	\$6,500,000	STATE-WIDE	4	2026
		SAFETY				
VARIOUS	WORK ZONE SAFETY (STATE POLICE HIREBACK)	MISC TRAFFIC CONTROL	\$13,000,000	STATE-WIDE	2	2027-2031
		SAFETY				

# FY 2026-2031 Rebuild Illinois Highway Improvement Program Statewide

Route / Street	Location	Improvements	Est. Cost	County	MYP Years	
		TAMP Category			Past	Current
VARIOUS	SIGN TRUSS INSPECTION	PRELIMINARY ENGINEERING	\$600,000	STATE-WIDE	3	2026
		MISCELLANEOUS IMPROVEMENTS				
VARIOUS	SIGN TRUSS INSPECTION	PRELIMINARY ENGINEERING	\$1,200,000	STATE-WIDE	2	2027-2031
		MISCELLANEOUS IMPROVEMENTS				
VARIOUS	VEGETATION CONTROL/EMERALD ASH BORER CONTROL	MISCELLANEOUS	\$2,875,000	STATE-WIDE	3	2026
		ENVIRONMENTAL				
VARIOUS	VEGETATION CONTROL/EMERALD ASH BORER CONTROL	MISCELLANEOUS	\$6,600,000	STATE-WIDE	2	2027-2031
		ENVIRONMENTAL				
VARIOUS	PHOTO ENFORCEMENT ACTIVITIES	MISC TRAFFIC CONTROL	\$500,000	STATE-WIDE	3	2026
		SAFETY				
VARIOUS	PHOTO ENFORCEMENT ACTIVITIES	MISC TRAFFIC CONTROL	\$1,000,000	STATE-WIDE	2	2027-2031
		SAFETY				

# FY 2026-2031 Rebuild Illinois Highway Improvement Program Statewide

Route / Street	Location	Improvements	Est. Cost	County	MYP Years	
		TAMP Category			Past	Current
VARIOUS	DYNAMIC MESSAGE / ITS MAINTENANCE	MISCELLANEOUS	\$800,000	STATE-WIDE	3	2026
		MISCELLANEOUS IMPROVEMENTS				
VARIOUS	DYNAMIC MESSAGE / ITS MAINTENANCE	MISCELLANEOUS	\$1,600,000	STATE-WIDE	2	2027-2031
		MISCELLANEOUS IMPROVEMENTS				
VARIOUS	MAINTENANCE OF HIGH TENSION MEDIAN CABLE BARRIER AND OTHER HWY SAFETY DEVICES	MEDIAN CABLE	\$10,500,000	STATE-WIDE	3	2026
		SAFETY				
VARIOUS	MAINTENANCE OF HIGH TENSION MEDIAN CABLE BARRIER AND OTHER HWY SAFETY DEVICES	MEDIAN CABLE	\$21,000,000	STATE-WIDE	2	2027-2031
		SAFETY				
VARIOUS	TRAFFIC SIGNAL MAST ARM REPLACEMENT	TRAF SIGNAL MODERNIZATION	\$7,000,000	STATE-WIDE	3	2026
		MISCELLANEOUS IMPROVEMENTS				
VARIOUS	TRAFFIC SIGNAL MAST ARM REPLACEMENT	TRAF SIGNAL MODERNIZATION	\$14,000,000	STATE-WIDE	2	2027-2031
		MISCELLANEOUS IMPROVEMENTS				

**FY 2026-2031 Rebuild Illinois  
Highway Improvement Program  
Statewide**

Route / Street	Location	Improvements	Est. Cost	County	MYP Years	
		TAMP Category			Past	Current
VARIOUS	HIGH MAST LIGHT TOWER REPLACEMENT	LIGHTING	\$3,000,000	STATE-WIDE	3	2026
		MISCELLANEOUS IMPROVEMENTS				
VARIOUS	HIGH MAST LIGHT TOWER REPLACEMENT	LIGHTING	\$6,000,000	STATE-WIDE	2	2027-2031
		MISCELLANEOUS IMPROVEMENTS				
VARIOUS	BIOLOGICAL & AGRICULTURAL SURVEYS	BIOLOGICAL SURVEYS AGRICULTURAL SURVEY	\$3,550,000	STATE-WIDE	3	2026
		ENVIRONMENTAL				
VARIOUS	BIOLOGICAL & AGRICULTURAL SURVEYS	BIOLOGICAL SURVEYS AGRICULTURAL SURVEY	\$7,100,000	STATE-WIDE	1	2027-2031
		ENVIRONMENTAL				
VARIOUS	HOMELAND SECURITY & TRANSPORTATION INFRASTRUCTURE PROTECTION	MISCELLANEOUS	\$2,500,000	STATE-WIDE	3	2026
		MISCELLANEOUS IMPROVEMENTS				
VARIOUS	HOMELAND SECURITY & TRANSPORTATION INFRASTRUCTURE PROTECTION	MISCELLANEOUS	\$5,000,000	STATE-WIDE	2	2027-2031
		MISCELLANEOUS IMPROVEMENTS				

# FY 2026-2031 Rebuild Illinois Highway Improvement Program Statewide

Route / Street	Location	Improvements	Est. Cost	County	MYP Years	
		TAMP Category			Past	Current
VARIOUS	WEIGH IN MOTION DATA COLLECTION	MISCELLANEOUS	\$1,500,000	STATE-WIDE	3	2026
		MISCELLANEOUS IMPROVEMENTS				
VARIOUS	WEIGH IN MOTION DATA COLLECTION	MISCELLANEOUS	\$3,000,000	STATE-WIDE	2	2027-2031
		MISCELLANEOUS IMPROVEMENTS				
VARIOUS	ARCHAEOLOGICAL & HISTORICAL SURVEYS	ARCHAEOLOGICAL SURVEY HISTORICAL SURVEY	\$4,750,000	STATE-WIDE	3	2026
		ENVIRONMENTAL				
VARIOUS	ARCHAEOLOGICAL & HISTORICAL SURVEYS	ARCHAEOLOGICAL SURVEY HISTORICAL SURVEY	\$10,200,000	STATE-WIDE	2	2027-2031
		ENVIRONMENTAL				
VARIOUS	HAZARDOUS MATERIAL STUDIES (PHASE I)	HAZARDOUS MATERIAL PE	\$2,951,000	STATE-WIDE	3	2026
		ENVIRONMENTAL				
VARIOUS	HAZARDOUS MATERIAL STUDIES (PHASE I)	HAZARDOUS MATERIAL PE	\$6,052,000	STATE-WIDE	2	2027-2031
		ENVIRONMENTAL				

# FY 2026-2031 Rebuild Illinois Highway Improvement Program Statewide

Route / Street	Location	Improvements	Est. Cost	County	MYP Years	
		TAMP Category			Past	Current
VARIOUS	HAZARDOUS MATERIAL SURVEYS (PHASE II)	HAZARDOUS MATERIAL PE	\$9,100,000	STATE-WIDE	3	2026
		ENVIRONMENTAL				
VARIOUS	HAZARDOUS MATERIAL SURVEYS (PHASE II)	HAZARDOUS MATERIAL PE	\$14,556,000	STATE-WIDE	2	2027-2031
		ENVIRONMENTAL				
VARIOUS	POLLINATOR HABITAT RESTORATION & PRESERVATION	MISCELLANEOUS	\$575,000	STATE-WIDE	3	2026
		ENVIRONMENTAL				
VARIOUS	POLLINATOR HABITAT RESTORATION & PRESERVATION	MISCELLANEOUS	\$1,300,000	STATE-WIDE	2	2027-2031
		ENVIRONMENTAL				
VARIOUS	AERIAL SURVEYS	PRELIMINARY ENGINEERING	\$400,000	STATE-WIDE	3	2026
		MISCELLANEOUS IMPROVEMENTS				
VARIOUS	AERIAL SURVEYS	PRELIMINARY ENGINEERING	\$800,000	STATE-WIDE	2	2027-2031
		MISCELLANEOUS IMPROVEMENTS				

**FY 2026-2031 Rebuild Illinois  
Highway Improvement Program  
Statewide**

Route / Street	Location	Improvements	Est. Cost	County	MYP Years	
		TAMP Category			Past	Current
VARIOUS	WETLAND SURVEYS	P.E. SURVEYS (PHASE I)	\$2,800,000	STATE-WIDE	3	2026
		ENVIRONMENTAL				
VARIOUS	WETLAND SURVEYS	P.E. SURVEYS (PHASE I)	\$5,600,000	STATE-WIDE	2	2027-2031
		ENVIRONMENTAL				
VARIOUS	WETLAND MONITORING	PRELIMINARY ENGINEERING	\$500,000	STATE-WIDE	3	2026
		ENVIRONMENTAL				
VARIOUS	WETLAND MONITORING	PRELIMINARY ENGINEERING	\$1,000,000	STATE-WIDE	2	2027-2031
		ENVIRONMENTAL				
VARIOUS	NOISE ANALYSIS CONSULTANT	PRELIMINARY ENGINEERING	\$100,000	STATE-WIDE	3	2026
		ENVIRONMENTAL				
VARIOUS	NOISE ANALYSIS CONSULTANT	PRELIMINARY ENGINEERING	\$200,000	STATE-WIDE	2	2027-2031
		ENVIRONMENTAL				

# FY 2026-2031 Rebuild Illinois Highway Improvement Program Statewide

Route / Street	Location	Improvements	Est. Cost	County	MYP Years	
		TAMP Category			Past	Current
VARIOUS	VARIOUS ENGINEERING TASKS IN CENTRAL OFFICE	PRELIMINARY ENGINEERING	\$2,200,000	STATE-WIDE	3	2026
		MISCELLANEOUS IMPROVEMENTS				
VARIOUS	VARIOUS ENGINEERING TASKS IN CENTRAL OFFICE	PRELIMINARY ENGINEERING	\$6,400,000	STATE-WIDE	2	2027-2031
		MISCELLANEOUS IMPROVEMENTS				
VARIOUS	EQUAL EMPLOYMENT OPPORTUNITY	TRAINING	\$7,000,000	STATE-WIDE	3	2026
		MISCELLANEOUS IMPROVEMENTS				
VARIOUS	EQUAL EMPLOYMENT OPPORTUNITY	TRAINING	\$14,000,000	STATE-WIDE	2	2027-2031
		MISCELLANEOUS IMPROVEMENTS				
VARIOUS	ASBESTOS INSPECTION	HAZARDOUS MATERIAL PE	\$250,000	STATE-WIDE	3	2026
		ENVIRONMENTAL				
VARIOUS	ASBESTOS INSPECTION	HAZARDOUS MATERIAL PE	\$500,000	STATE-WIDE	2	2027-2031
		ENVIRONMENTAL				

# FY 2026-2031 Rebuild Illinois Highway Improvement Program Statewide

Route / Street	Location	Improvements	Est. Cost	County	MYP Years	
		TAMP Category			Past	Current
VARIOUS	OPERATIONS VARIOUS CONSULTING TASKS	P.E. (CONSULTANT TSL)	\$600,000	VARIOUS	3	2026
		MISCELLANEOUS IMPROVEMENTS				
VARIOUS	OPERATIONS VARIOUS CONSULTING TASKS	P.E. (CONSULTANT TSL)	\$1,200,000	VARIOUS	1	2027-2031
		MISCELLANEOUS IMPROVEMENTS				
VARIOUS	TEST TRACK OPERATIONS	PRELIMINARY ENGINEERING	\$400,000	VARIOUS	3	2026
		MISCELLANEOUS IMPROVEMENTS				
VARIOUS	TEST TRACK OPERATIONS	PRELIMINARY ENGINEERING	\$800,000	VARIOUS	2	2027-2031
		MISCELLANEOUS IMPROVEMENTS				
VARIOUS	CONSTRUCTION VARIOUS CONSULTING TASKS	PRELIMINARY ENGINEERING	\$200,000	VARIOUS	2	2026
		MISCELLANEOUS IMPROVEMENTS				
VARIOUS	CONSTRUCTION VARIOUS CONSULTING TASKS	PRELIMINARY ENGINEERING	\$600,000	VARIOUS	2	2027-2031
		MISCELLANEOUS IMPROVEMENTS				

# FY 2026-2031 Rebuild Illinois Highway Improvement Program Statewide

Route / Street	Location	Improvements	Est. Cost	County	MYP Years	
		TAMP Category			Past	Current
VARIOUS	OUTDOOR ADVERTISING CONTROL CONSULTANT	P.E. PROJECT MANAGERS	\$2,000,000	STATE-WIDE	3	2026
		MISCELLANEOUS IMPROVEMENTS				
VARIOUS	OUTDOOR ADVERTISING CONTROL CONSULTANT	P.E. PROJECT MANAGERS	\$4,000,000	STATE-WIDE	2	2027-2031
		MISCELLANEOUS IMPROVEMENTS				
VARIOUS	BRIDGE PAINTING ENGINEERING	PRELIMINARY ENGINEERING CONSTRUCTION ENGINEERING	\$1,800,000	STATE-WIDE	2	2026
		MISCELLANEOUS IMPROVEMENTS				
VARIOUS	BRIDGE PAINTING ENGINEERING	PRELIMINARY ENGINEERING CONSTRUCTION ENGINEERING	\$3,600,000	STATE-WIDE	1	2027-2031
		MISCELLANEOUS IMPROVEMENTS				
VARIOUS	CENTRALIZED NBIS INSPECTIONS	PRELIMINARY ENGINEERING CONSTRUCTION ENGINEERING	\$5,000,000	STATE-WIDE	1	2026
		MISCELLANEOUS IMPROVEMENTS				
VARIOUS	CENTRALIZED NBIS INSPECTIONS	PRELIMINARY ENGINEERING CONSTRUCTION ENGINEERING	\$24,000,000	STATE-WIDE	1	2027-2031
		MISCELLANEOUS IMPROVEMENTS				

**FY 2026-2031 Rebuild Illinois  
Highway Improvement Program  
Statewide**

Route / Street	Location	Improvements	Est. Cost	County	MYP Years	
		TAMP Category			Past	Current
VARIOUS	BRIDGE FABRICATION INSPECTION	CONSTRUCTION ENGINEERING	\$750,000	STATE-WIDE	3	2026
		MISCELLANEOUS IMPROVEMENTS				
VARIOUS	BRIDGE FABRICATION INSPECTION	CONSTRUCTION ENGINEERING	\$1,500,000	STATE-WIDE	2	2027-2031
		MISCELLANEOUS IMPROVEMENTS				
VARIOUS	BRIDGE PROJECTS MISCELLANEOUS (P.E. II)	P.E. (PHASE II)	\$6,000,000	STATE-WIDE	3	2026
		MISCELLANEOUS IMPROVEMENTS				
VARIOUS	BRIDGE PROJECTS MISCELLANEOUS (P.E. II)	P.E. (PHASE II)	\$12,000,000	STATE-WIDE	2	2027-2031
		MISCELLANEOUS IMPROVEMENTS				
VARIOUS	ENGINEERING SERVICES FOR BUREAU OF RESEARCH	PRELIMINARY ENGINEERING	\$1,000,000	STATE-WIDE	3	2026
		MISCELLANEOUS IMPROVEMENTS				
VARIOUS	ENGINEERING SERVICES FOR BUREAU OF RESEARCH	PRELIMINARY ENGINEERING	\$2,500,000	STATE-WIDE	2	2027-2031
		MISCELLANEOUS IMPROVEMENTS				

# FY 2026-2031 Rebuild Illinois Highway Improvement Program Statewide

Route / Street	Location	Improvements	Est. Cost	County	MYP Years	
		TAMP Category			Past	Current
VARIOUS	PAVEMENT TESTING, ENGINEERING EVALUATIONS & PERFORMANCE MONITORING	CE QA/MATERIALS TESTING	\$1,000,000	STATE-WIDE	3	2026
		MISCELLANEOUS IMPROVEMENTS				
VARIOUS	PAVEMENT TESTING, ENGINEERING EVALUATIONS & PERFORMANCE MONITORING	CE QA/MATERIALS TESTING	\$2,500,000	STATE-WIDE	2	2027-2031
		MISCELLANEOUS IMPROVEMENTS				
VARIOUS	RESERVE FOR EMERGENCIES & OTHER HWY NEEDS	EMERGENCY RESERVE	\$5,000,000	STATE-WIDE	3	2026
		MISCELLANEOUS IMPROVEMENTS				
VARIOUS	RESERVE FOR EMERGENCIES & OTHER HWY NEEDS	EMERGENCY RESERVE	\$10,000,000	STATE-WIDE	2	2027-2031
		MISCELLANEOUS IMPROVEMENTS				
VARIOUS	CHANGE ORDER RESERVE	MISCELLANEOUS	\$36,651,000	STATE-WIDE	5	2026
		MISCELLANEOUS IMPROVEMENTS				
VARIOUS	CHANGE ORDER RESERVE	MISCELLANEOUS	\$359,000,000	STATE-WIDE	2	2027-2031
		MISCELLANEOUS IMPROVEMENTS				

# FY 2026-2031 Rebuild Illinois Highway Improvement Program Statewide

Route / Street	Location	Improvements	Est. Cost	County	MYP Years	
		TAMP Category			Past	Current
VARIOUS	CONTRACT MAINTENANCE	CONTRACT MAINTENANCE STANDARD OVERLAY	\$59,750,000	STATE-WIDE	3	2026
		MISCELLANEOUS IMPROVEMENTS				
VARIOUS	CONTRACT MAINTENANCE	CONTRACT MAINTENANCE STANDARD OVERLAY	\$123,000,000	STATE-WIDE	2	2027-2031
		MISCELLANEOUS IMPROVEMENTS				

**Statewide**

**FY 2026-2029**

**PROPOSED LOCAL PROJECTS**

**FY 2026-2029 Rebuild Illinois  
Highway Improvement Program  
Statewide**

Route / Street	Location	Improvements	Est. Cost	County	MYP Years	
		TAMP Category			Past	Current
VARIOUS	CARBON REDUCTION TMA	MISCELLANEOUS	\$27,469,000		2	2026
		RECONSTRUCTION - PAVEMENTS				
VARIOUS	CARBON REDUCTION TMA	MISCELLANEOUS	\$86,172,000		2	2027-2031
		RECONSTRUCTION - PAVEMENTS				
VARIOUS	HWY SAFETY IMPROVEMENT PROGRAM PROJECTS (LOCAL)	SAFETY IMPROVEMENTS	\$35,610,000	STATE-WIDE	4	2026
		SAFETY				
VARIOUS	HWY SAFETY IMPROVEMENT PROGRAM PROJECTS (LOCAL)	SAFETY IMPROVEMENTS	\$111,898,000	STATE-WIDE	3	2027-2031
		SAFETY				
VARIOUS	ENHANCEMENT PROJECTS (LOCAL)	MISCELLANEOUS PROJECTS	\$81,821,000	STATE-WIDE	4	2026
		MISCELLANEOUS IMPROVEMENTS				
VARIOUS	ENHANCEMENT PROJECTS (LOCAL)	MISCELLANEOUS PROJECTS	\$250,199,000	STATE-WIDE	3	2027-2031
		MISCELLANEOUS IMPROVEMENTS				

# FY 2026-2029 Rebuild Illinois Highway Improvement Program Statewide

Route / Street	Location	Improvements	Est. Cost	County	MYP Years	
		TAMP Category			Past	Current
VARIOUS	TMA PORTION OF TAP (LOCAL)	MISCELLANEOUS PROJECTS	\$26,796,000	STATE-WIDE	4	2026
		MISCELLANEOUS IMPROVEMENTS				
VARIOUS	TMA PORTION OF TAP (LOCAL)	MISCELLANEOUS PROJECTS	\$84,258,000	STATE-WIDE	3	2027-2031
		MISCELLANEOUS IMPROVEMENTS				
VARIOUS	SAFE ROUTES TO SCHOOLS PROGRAM	MISCELLANEOUS	\$3,750,000	STATE-WIDE	4	2026
		MISCELLANEOUS IMPROVEMENTS				
VARIOUS	SAFE ROUTES TO SCHOOLS PROGRAM	MISCELLANEOUS	\$11,250,000	STATE-WIDE	3	2027-2031
		MISCELLANEOUS IMPROVEMENTS				
VARIOUS	STATE PARK PROJECTS	PAVING	\$9,000,000	STATE-WIDE	4	2026
		MISCELLANEOUS IMPROVEMENTS				
VARIOUS	STATE PARK PROJECTS	PAVING	\$27,000,000	STATE-WIDE	3	2027-2031
		MISCELLANEOUS IMPROVEMENTS				

# FY 2026-2029 Rebuild Illinois Highway Improvement Program Statewide

Route / Street	Location	Improvements	Est. Cost	County	MYP Years	
		TAMP Category			Past	Current
VARIOUS	STATE PARK PROJECTS	P.E. (PHASE I) P.E. (PHASE II)	\$1,000,000	STATE-WIDE	4	2026
		MISCELLANEOUS IMPROVEMENTS				
VARIOUS	STATE PARK PROJECTS	P.E. (PHASE I) P.E. (PHASE II)	\$3,000,000	STATE-WIDE	3	2027-2031
		MISCELLANEOUS IMPROVEMENTS				
VARIOUS	HWY-RAILROAD CROSSINGS (LOCAL)	RR CROSSING IMPROVEMENT	\$6,763,000	STATE-WIDE	4	2026
		MISCELLANEOUS IMPROVEMENTS				
VARIOUS	HWY-RAILROAD CROSSINGS (LOCAL)	RR CROSSING IMPROVEMENT	\$20,866,000	STATE-WIDE	3	2027-2031
		MISCELLANEOUS IMPROVEMENTS				
VARIOUS	LOCAL TRUCK ACCESS ROUTE PROGRAM (TARP)	MISCELLANEOUS	\$7,000,000	STATE-WIDE	4	2026
		REHABILITATION - PAVEMENTS				
VARIOUS	LOCAL TRUCK ACCESS ROUTE PROGRAM (TARP)	MISCELLANEOUS	\$21,000,000	STATE-WIDE	3	2027-2031
		REHABILITATION - PAVEMENTS				

# FY 2026-2029 Rebuild Illinois Highway Improvement Program Statewide

Route / Street	Location	Improvements	Est. Cost	County	MYP Years	
		TAMP Category			Past	Current
VARIOUS	ADDITIONAL LOCAL STATE APPROPRIATION	MISCELLANEOUS PROJECTS	\$150,000,000		3	2027-2031
		MISCELLANEOUS IMPROVEMENTS				
VARIOUS	BLR&S MANUAL UPDATE & VARIOUS ENGINEERING TASKS	PRELIMINARY ENGINEERING	\$500,000	STATE-WIDE	4	2026
		MISCELLANEOUS IMPROVEMENTS				
VARIOUS	BLR&S MANUAL UPDATE & VARIOUS ENGINEERING TASKS	PRELIMINARY ENGINEERING	\$1,500,000	STATE-WIDE	3	2027-2031
		MISCELLANEOUS IMPROVEMENTS				
VARIOUS	ENVIRONMENTAL SURVEYS FOR LOCAL AGENCIES	P.E. SURVEYS (PHASE I)	\$1,500,000	STATE-WIDE	4	2026
		MISCELLANEOUS IMPROVEMENTS				
VARIOUS	ENVIRONMENTAL SURVEYS FOR LOCAL AGENCIES	P.E. SURVEYS (PHASE I)	\$4,500,000	STATE-WIDE	3	2027-2031
		MISCELLANEOUS IMPROVEMENTS				
VARIOUS	ARCHAEOLOGICAL SURVEYS FOR LOCAL AGENCIES	P.E. SURVEYS (PHASE I)	\$4,200,000	STATE-WIDE	4	2026
		MISCELLANEOUS IMPROVEMENTS				

# FY 2026-2029 Rebuild Illinois Highway Improvement Program Statewide


Route / Street	Location	Improvements	Est. Cost	County	MYP Years	
		TAMP Category			Past	Current
VARIOUS	ARCHAEOLOGICAL SURVEYS FOR LOCAL AGENCIES	P.E. SURVEYS (PHASE I)	\$9,000,000	STATE-WIDE	3	2027-2031
		MISCELLANEOUS IMPROVEMENTS				
VARIOUS	ECONOMIC DEVELOPMENT PROJECTS (LOCAL)	NEW CONSTRUCTION RECONSTRUCTION	\$15,000,000	STATE-WIDE	4	2026
		MISCELLANEOUS IMPROVEMENTS				
VARIOUS	ECONOMIC DEVELOPMENT PROJECTS (LOCAL)	NEW CONSTRUCTION RECONSTRUCTION	\$45,000,000	STATE-WIDE	3	2027-2031
		MISCELLANEOUS IMPROVEMENTS				



# FY 2026-2031

## PROPOSED MULTIMODAL IMPROVEMENT PROGRAM

Project Listing



# IDOT REGION AND DISTRICT BOUNDARIES

## ILLINOIS DEPARTMENT OF TRANSPORTATION REGION and DISTRICT BOUNDARIES

### Region 1



#### DISTRICT 1

201 WEST CENTER COURT  
SCHAUMBURG, ILLINOIS 60196  
PHONE: 847/705-4000

### Region 2



#### DISTRICT 2

819 DEPOT AVENUE  
DIXON, ILLINOIS 61021  
PHONE: 815/284-2271

#### DISTRICT 3

700 EAST NORRIS DRIVE  
OTTAWA, ILLINOIS 61350  
PHONE: 815/434-6131

### Region 3



#### DISTRICT 4

401 MAIN STREET  
PEORIA, ILLINOIS 61602  
PHONE: 309/671-3333

#### DISTRICT 5

13473 IL HWY 133  
P.O. BOX 610  
PARIS, ILLINOIS 61944  
PHONE: 217/465-4181

### Region 4



#### DISTRICT 6

3215 EXECUTIVE PARK DRIVE  
SPRINGFIELD, ILLINOIS 62703  
PHONE: 217/782-7301

#### DISTRICT 7

400 WEST WABASH  
EFFINGHAM, ILLINOIS 62401  
PHONE: 217/342-3951

### Region 5

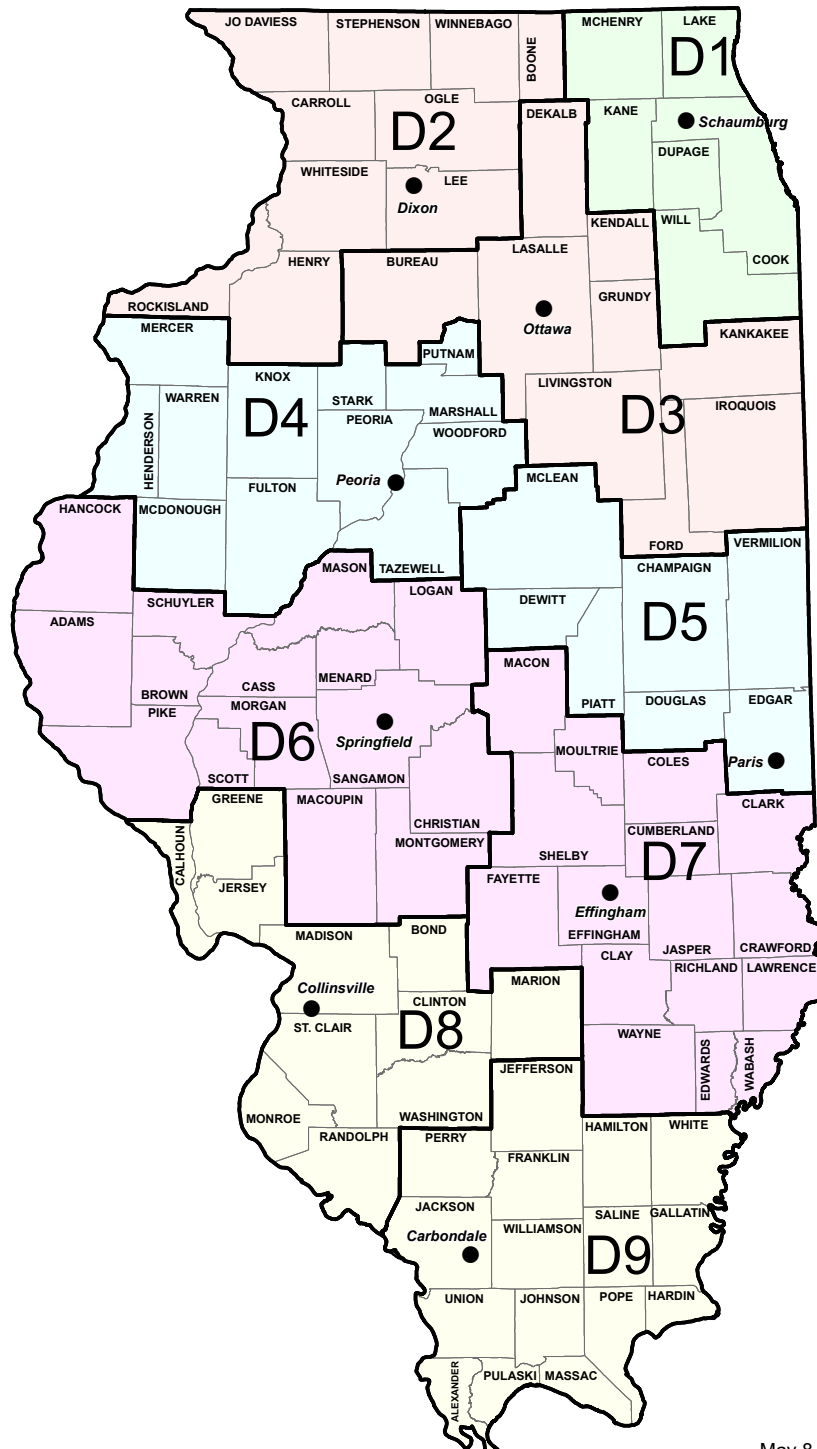


#### DISTRICT 8

1102 EASTPORT PLAZA DRIVE  
COLLINSVILLE, ILLINOIS 62234  
PHONE: 618/346-3100

#### DISTRICT 9

STATE TRANSPORTATION BUILDING  
P.O. BOX 100  
CARBONDALE, ILLINOIS 62903  
PHONE: 618/549-2171



May 8, 2024



Illinois Department of Transportation



Mapping & Information Systems  
Office of Planning & Programming

# MULTIMODAL CAPITAL PROJECT REPORTS

---

For a detailed and comprehensive list of the capital projects for FY 2026-2031, the following links offer searchable PDF reports pre-sorted by district, county, recipient, funding source, and mode (transit, rail, aviation, and marine/port), and if provided, direct mapping links to the project location and websites of the associated agency. In addition, the Excel format link of the MYP FY 2026-2031 Capital Project List is also provided.

- ❑ **Report Sorted by District:**  
[https://idot.illinois.gov/content/dam/soi/en/web/idot/documents/transportation-system/planning/MYP\\_District.pdf](https://idot.illinois.gov/content/dam/soi/en/web/idot/documents/transportation-system/planning/MYP_District.pdf)
- ❑ **Report Sorted by County:**  
[https://idot.illinois.gov/content/dam/soi/en/web/idot/documents/transportation-system/planning/MYP\\_County.pdf](https://idot.illinois.gov/content/dam/soi/en/web/idot/documents/transportation-system/planning/MYP_County.pdf)
- ❑ **Report Sorted by Recipient:**  
[https://idot.illinois.gov/content/dam/soi/en/web/idot/documents/transportation-system/planning/MYP\\_Recipient.pdf](https://idot.illinois.gov/content/dam/soi/en/web/idot/documents/transportation-system/planning/MYP_Recipient.pdf)
- ❑ **Report Sorted by Funding Source:**  
[https://idot.illinois.gov/content/dam/soi/en/web/idot/documents/transportation-system/planning/MYP\\_Fund%20Source.pdf](https://idot.illinois.gov/content/dam/soi/en/web/idot/documents/transportation-system/planning/MYP_Fund%20Source.pdf)
- ❑ **Report Sorted by Mode:**  
[https://idot.illinois.gov/content/dam/soi/en/web/idot/documents/transportation-system/planning/MYP\\_Mode.pdf](https://idot.illinois.gov/content/dam/soi/en/web/idot/documents/transportation-system/planning/MYP_Mode.pdf)
- ❑ **Excel Format – MYP FY 2026-2031 Capital Project List:**  
[https://idot.illinois.gov/content/dam/soi/en/web/idot/documents/transportation-system/planning/MYP\\_Capital\\_List\\_2026-2031.xlsx](https://idot.illinois.gov/content/dam/soi/en/web/idot/documents/transportation-system/planning/MYP_Capital_List_2026-2031.xlsx)

# IL FY 2026 - 2031 Proposed MultiModal Multi-Year Improvement Program

## Capital Project List by District

<b><u>Recipient</u></b>	<b><u>Location/County</u></b>	<b><u>Project</u></b>	<b><u>Mod</u></b>	<b><u>Value/Source</u></b>	<b><u>MYP Years</u></b>
ABRAHAM LINCOLN CAPITAL	1200 CAPITAL AIRPORT SPRINGFIELD, {STATE} SANGAMON COUNTY	ZERO EMISSIONS INFRASTRUCTURE	AVIATION	\$406,705.00 <b>AIRPORT IMPROVEMENT PROGRAM (AIP)</b>	2026 -2026
Recipient Site: <a href="https://www.flyspi.com/">https://www.flyspi.com/</a>			Map Site: <a href="https://idot.click/myp-multimodal-program-map#MYP_ID=1">https://idot.click/myp-multimodal-program-map#MYP_ID=1</a>		
ABRAHAM LINCOLN CAPITAL	1200 CAPITAL AIRPORT SPRINGFIELD, {STATE} SANGAMON COUNTY	EXPAND AVIATION FUEL FARM	AVIATION	\$686,842.00 <b>AIRPORT IMPROVEMENT PROGRAM (AIP)</b>	2026 -2026
Recipient Site: <a href="https://www.flyspi.com/">https://www.flyspi.com/</a>			Map Site: <a href="https://idot.click/myp-multimodal-program-map#MYP_ID=2">https://idot.click/myp-multimodal-program-map#MYP_ID=2</a>		
ABRAHAM LINCOLN CAPITAL	1200 CAPITAL AIRPORT SPRINGFIELD, {STATE} SANGAMON COUNTY	EXTEND/EXPAND RUNWAY 13/31	AVIATION	\$1,116,084.00 <b>AIRPORT IMPROVEMENT PROGRAM (AIP)</b>	2026 -2026
Recipient Site: <a href="https://www.flyspi.com/">https://www.flyspi.com/</a>			Map Site: <a href="https://idot.click/myp-multimodal-program-map#MYP_ID=3">https://idot.click/myp-multimodal-program-map#MYP_ID=3</a>		

\*Projects Identified with an Asterisk (\*) are seeking Federal Discretionary Funds and are not guaranteed

\*\* Multiple funding sources were applied - MYP FY 2026-2031 Capital Project List: [https://idot.illinois.gov/content/dam/soi/en/web/idot/documents/transportation-system/planning/MYP\\_Capital\\_List\\_2026-2031.xlsx](https://idot.illinois.gov/content/dam/soi/en/web/idot/documents/transportation-system/planning/MYP_Capital_List_2026-2031.xlsx)

Airport Project funding is 90% Federal AIP Funding/5% State Road Funds/5% Local, except for Chicago O'Hare and Chicago Midway which are 75% Federal AIP/25% Local

Rail Project Funding listed is funding that is secured or reasonably available for Rail Capital Projects for FY 2026-2031

<b><u>Recipient</u></b>	<b><u>Location/County</u></b>	<b><u>Project</u></b>	<b><u>Mod</u></b>	<b><u>Value/Source</u></b>	<b><u>MYP Years</u></b>
ABRAHAM LINCOLN CAPITAL	1200 CAPITAL AIRPORT SPRINGFIELD, {STATE} SANGAMON COUNTY	REHABILITATE AIRCRAFT RESCUE & FIREFIGHTING BUILDING	AVIATION	\$1,549,700.00 <b>AIRPORT IMPROVEMENT PROGRAM (AIP)</b>	2026 -2026

Recipient Site: <https://www.flyspi.com/>

Map Site: [https://idot.click/myp-multimodal-program-map#MYP\\_ID=4](https://idot.click/myp-multimodal-program-map#MYP_ID=4)

ABRAHAM LINCOLN CAPITAL	1200 CAPITAL AIRPORT SPRINGFIELD, {STATE} SANGAMON COUNTY	REHABILITATE RUNWAY 13/31	AVIATION	\$18,554,527.00 <b>AIRPORT IMPROVEMENT PROGRAM (AIP)</b>	2028 -2028
----------------------------	---	---------------------------	----------	---	------------

Recipient Site: <https://www.flyspi.com/>

Map Site: [https://idot.click/myp-multimodal-program-map#MYP\\_ID=5](https://idot.click/myp-multimodal-program-map#MYP_ID=5)

AURORA MUNICIPAL	43W636 US 30 SUGAR GROVE, {STATE} KANE COUNTY	*IMPROVE RUNWAY SAFETY AREA RUNWAY 33 END	AVIATION	\$7,784,722.00 <b>AIRPORT IMPROVEMENT PROGRAM (AIP)</b>	2030 -2030
------------------	---	---	----------	--	------------

Recipient Site: <https://www.aurora-il.org/530/Aurora-Municipal-Airport>

Map Site: [https://idot.click/myp-multimodal-program-map#MYP\\_ID=7](https://idot.click/myp-multimodal-program-map#MYP_ID=7)

\*Projects Identified with an Asterisk (\*) are seeking Federal Discretionary Funds and are not guaranteed

\*\* Multiple funding sources were applied - MYP FY 2026-2031 Capital Project List: [https://idot.illinois.gov/content/dam/soi/en/web/idot/documents/transportation-system/planning/MYP\\_Capital\\_List\\_2026-2031.xlsx](https://idot.illinois.gov/content/dam/soi/en/web/idot/documents/transportation-system/planning/MYP_Capital_List_2026-2031.xlsx)

Airport Project funding is 90% Federal AIP Funding/5% State Road Funds/5% Local, except for Chicago O'Hare and Chicago Midway which are 75% Federal AIP/25% Local

Rail Project Funding listed is funding that is secured or reasonably available for Rail Capital Projects for FY 2026-2031

<b><u>Recipient</u></b>	<b><u>Location/County</u></b>	<b><u>Project</u></b>	<b><u>Mod</u></b>	<b><u>Value/Source</u></b>	<b><u>MYP Years</u></b>
BEARDSTOWN (GREATER BEARDSTOWN)	9487 AIRPORT RD BEARDSTOWN, {STATE} CASS COUNTY	* REHABILITATE RUNWAY 18-36	AVIATION	\$2,802,500.00 <b>AIRPORT IMPROVEMENT PROGRAM (AIP)</b>	2027 -2027

Recipient Site: <http://www.beardstownil.org/beardstown-municipal-airport/>

Map Site: [https://idot.click/myp-multimodal-program-map#MYP\\_ID=11](https://idot.click/myp-multimodal-program-map#MYP_ID=11)

BENTON MUNICIPAL	1 AIRPORT RD BENTON, {STATE} FRANKLIN COUNTY	REIMBURSEMENT: LOCALLY CONSTRUCTED HANGAR	AVIATION	\$166,667.00 <b>AIRPORT IMPROVEMENT PROGRAM (AIP)</b>	2027 -2027
------------------	--	---	----------	--	------------

Recipient Site: [https://bentonil.com/?page\\_id=180](https://bentonil.com/?page_id=180)

Map Site: [https://idot.click/myp-multimodal-program-map#MYP\\_ID=12](https://idot.click/myp-multimodal-program-map#MYP_ID=12)

BOLINGBROOK'S CLOW INT'L	130 CLOW BOLINGBROOK, {STATE} WILL COUNTY	*REHABILITATE RUNWAY 18/36	AVIATION	\$2,920,500.00 <b>AIRPORT IMPROVEMENT PROGRAM (AIP)</b>	2030 -2030
--------------------------	---	----------------------------	----------	--	------------

Recipient Site: <http://bbclowairport.com/>

Map Site: [https://idot.click/myp-multimodal-program-map#MYP\\_ID=13](https://idot.click/myp-multimodal-program-map#MYP_ID=13)

\*Projects Identified with an Asterisk (\*) are seeking Federal Discretionary Funds and are not guaranteed

\*\* Multiple funding sources were applied - MYP FY 2026-2031 Capital Project List: [https://idot.illinois.gov/content/dam/soi/en/web/idot/documents/transportation-system/planning/MYP\\_Capital\\_List\\_2026-2031.xlsx](https://idot.illinois.gov/content/dam/soi/en/web/idot/documents/transportation-system/planning/MYP_Capital_List_2026-2031.xlsx)

Airport Project funding is 90% Federal AIP Funding/5% State Road Funds/5% Local, except for Chicago O'Hare and Chicago Midway which are 75% Federal AIP/25% Local

Rail Project Funding listed is funding that is secured or reasonably available for Rail Capital Projects for FY 2026-2031

<b><u>Recipient</u></b>	<b><u>Location/County</u></b>	<b><u>Project</u></b>	<b><u>Mod</u></b>	<b><u>Value/Source</u></b>	<b><u>MYP Years</u></b>
BOLINGBROOK'S CLOW INT'L	130 CLOW BOLINGBROOK, {STATE} WILL COUNTY	INSTALL TAXIWAY EDGE LIGHTS	AVIATION	\$121,700.00 <b>AIRPORT IMPROVEMENT PROGRAM (AIP)</b>	2026 -2026
Recipient Site: <a href="http://bbclowairport.com/">http://bbclowairport.com/</a>			Map Site: <a href="https://idot.click/myp-multimodal-program-map#MYP_ID=14">https://idot.click/myp-multimodal-program-map#MYP_ID=14</a>		
CAIRO REGIONAL	15622 AIRPORT RD CAIRO, {STATE} ALEXANDER COUNTY	INSTALL JET FUEL TANK	AVIATION	\$260,000.00 <b>AIRPORT IMPROVEMENT PROGRAM (AIP)</b>	2027 -2027
Recipient Site: N/A			Map Site: <a href="https://idot.click/myp-multimodal-program-map#MYP_ID=15">https://idot.click/myp-multimodal-program-map#MYP_ID=15</a>		
CAIRO REGIONAL	15622 AIRPORT RD CAIRO, {STATE} ALEXANDER COUNTY	STORM SEWER STUDY & REPLACEMENT	AVIATION	\$300,000.00 <b>AIRPORT IMPROVEMENT PROGRAM (AIP)</b>	2026 -2026
Recipient Site: N/A			Map Site: <a href="https://idot.click/myp-multimodal-program-map#MYP_ID=16">https://idot.click/myp-multimodal-program-map#MYP_ID=16</a>		

\*Projects Identified with an Asterisk (\*) are seeking Federal Discretionary Funds and are not guaranteed

\*\* Multiple funding sources were applied - MYP FY 2026-2031 Capital Project List: [https://idot.illinois.gov/content/dam/soi/en/web/idot/documents/transportation-system/planning/MYP\\_Capital\\_List\\_2026-2031.xlsx](https://idot.illinois.gov/content/dam/soi/en/web/idot/documents/transportation-system/planning/MYP_Capital_List_2026-2031.xlsx)

Airport Project funding is 90% Federal AIP Funding/5% State Road Funds/5% Local, except for Chicago O'Hare and Chicago Midway which are 75% Federal AIP/25% Local

Rail Project Funding listed is funding that is secured or reasonably available for Rail Capital Projects for FY 2026-2031

<b><u>Recipient</u></b>	<b><u>Location/County</u></b>	<b><u>Project</u></b>	<b><u>Mod</u></b>	<b><u>Value/Source</u></b>	<b><u>MYP Years</u></b>
CAIRO REGIONAL	15622 AIRPORT RD CAIRO, {STATE} ALEXANDER COUNTY	RUNWAY LIGHTING PHASE 2	AVIATION	\$350,000.00 <b>AIRPORT IMPROVEMENT PROGRAM (AIP)</b>	2026 -2026
Recipient Site: N/A			Map Site: <a href="https://idot.click/myp-multimodal-program-map#MYP_ID=17">https://idot.click/myp-multimodal-program-map#MYP_ID=17</a>		
CARMI MUNICIPAL	1379 COUNTY ROAD 1500 CARMI, {STATE} WHITE COUNTY	AIRPORT LAYOUT PLAN UPDATE	AVIATION	\$166,667.00 <b>AIRPORT IMPROVEMENT PROGRAM (AIP)</b>	2030 -2030
Recipient Site: N/A			Map Site: <a href="https://idot.click/myp-multimodal-program-map#MYP_ID=18">https://idot.click/myp-multimodal-program-map#MYP_ID=18</a>		
CARMI MUNICIPAL	1379 COUNTY ROAD 1500 CARMI, {STATE} WHITE COUNTY	REIMBURSEMENT: LOCALLY CONSTRUCTED T- HANGAR	AVIATION	\$166,667.00 <b>AIRPORT IMPROVEMENT PROGRAM (AIP)</b>	2029 -2029
Recipient Site: N/A			Map Site: <a href="https://idot.click/myp-multimodal-program-map#MYP_ID=19">https://idot.click/myp-multimodal-program-map#MYP_ID=19</a>		

\*Projects Identified with an Asterisk (\*) are seeking Federal Discretionary Funds and are not guaranteed

\*\* Multiple funding sources were applied - MYP FY 2026-2031 Capital Project List: [https://idot.illinois.gov/content/dam/soi/en/web/idot/documents/transportation-system/planning/MYP\\_Capital\\_List\\_2026-2031.xlsx](https://idot.illinois.gov/content/dam/soi/en/web/idot/documents/transportation-system/planning/MYP_Capital_List_2026-2031.xlsx)

Airport Project funding is 90% Federal AIP Funding/5% State Road Funds/5% Local, except for Chicago O'Hare and Chicago Midway which are 75% Federal AIP/25% Local

Rail Project Funding listed is funding that is secured or reasonably available for Rail Capital Projects for FY 2026-2031

<b><u>Recipient</u></b>	<b><u>Location/County</u></b>	<b><u>Project</u></b>	<b><u>Mod</u></b>	<b><u>Value/Source</u></b>	<b><u>MYP Years</u></b>
CARMI MUNICIPAL	1379 COUNTY ROAD 1500 CARMI, {STATE} WHITE COUNTY	CONSTRUCT 10 UNIT T-HANGAR	AVIATION	\$859,778.00 <b>AIRPORT IMPROVEMENT PROGRAM (AIP)</b>	2027 -2027
Recipient Site: <a href="#">N/A</a>			Map Site: <a href="https://idot.click/myp-multimodal-program-map#MYP_ID=20">https://idot.click/myp-multimodal-program-map#MYP_ID=20</a>		
CENTRAL ILLINOIS REGIONAL	3201 CIRA DR BLOOMINGTON, {STATE} MCLEAN COUNTY	DESIGN NEW AIRFIELD VAULT BUILDING - WITH NEW HOME RUNS	AVIATION	\$686,111.00 <b>AIRPORT IMPROVEMENT PROGRAM (AIP)</b>	2029 -2029
Recipient Site: <a href="https://cira.com/">https://cira.com/</a>			Map Site: <a href="https://idot.click/myp-multimodal-program-map#MYP_ID=21">https://idot.click/myp-multimodal-program-map#MYP_ID=21</a>		
CENTRAL ILLINOIS REGIONAL	3201 CIRA DR BLOOMINGTON, {STATE} MCLEAN COUNTY	DESIGN/CONSTRUCT PARKING LOT REHABILITATION PHASE 2	AVIATION	\$4,333,333.00 <b>AIRPORT IMPROVEMENT PROGRAM (AIP)</b>	2028 -2028
Recipient Site: <a href="https://cira.com/">https://cira.com/</a>			Map Site: <a href="https://idot.click/myp-multimodal-program-map#MYP_ID=22">https://idot.click/myp-multimodal-program-map#MYP_ID=22</a>		

\*Projects Identified with an Asterisk (\*) are seeking Federal Discretionary Funds and are not guaranteed

\*\* Multiple funding sources were applied - MYP FY 2026-2031 Capital Project List: [https://idot.illinois.gov/content/dam/soi/en/web/idot/documents/transportation-system/planning/MYP\\_Capital\\_List\\_2026-2031.xlsx](https://idot.illinois.gov/content/dam/soi/en/web/idot/documents/transportation-system/planning/MYP_Capital_List_2026-2031.xlsx)

Airport Project funding is 90% Federal AIP Funding/5% State Road Funds/5% Local, except for Chicago O'Hare and Chicago Midway which are 75% Federal AIP/25% Local

Rail Project Funding listed is funding that is secured or reasonably available for Rail Capital Projects for FY 2026-2031

<b><u>Recipient</u></b>	<b><u>Location/County</u></b>	<b><u>Project</u></b>	<b><u>Mod</u></b>	<b><u>Value/Source</u></b>	<b><u>MYP Years</u></b>
CENTRAL ILLINOIS REGIONAL	3201 CIRA DR BLOOMINGTON, {STATE} MCLEAN COUNTY	CONSTRUCT/EXPAND TERMINAL PARKING LOT	AVIATION	\$9,211,999.00 <b>AIRPORT IMPROVEMENT PROGRAM (AIP)</b>	2028 -2028
Recipient Site: <a href="https://cira.com/">https://cira.com/</a>			Map Site: <a href="https://idot.click/myp-multimodal-program-map#MYP_ID=23">https://idot.click/myp-multimodal-program-map#MYP_ID=23</a>		
CENTRAL ILLINOIS REGIONAL	3201 CIRA DR BLOOMINGTON, {STATE} MCLEAN COUNTY	REHABILITATE RUNWAY 11/29	AVIATION	\$23,547,346.00 <b>AIRPORT IMPROVEMENT PROGRAM (AIP)</b>	2027 -2027
Recipient Site: <a href="https://cira.com/">https://cira.com/</a>			Map Site: <a href="https://idot.click/myp-multimodal-program-map#MYP_ID=24">https://idot.click/myp-multimodal-program-map#MYP_ID=24</a>		
CHICAGO EXECUTIVE	1020 PLANT RD WHEELING, {STATE} COOK COUNTY	RESIDENTIAL SOUNDPROOFING	AVIATION	\$2,500,000.00 <b>AIRPORT IMPROVEMENT PROGRAM (AIP)</b>	2027 -2027
Recipient Site: <a href="https://www.chiexec.com/">https://www.chiexec.com/</a>			Map Site: <a href="https://idot.click/myp-multimodal-program-map#MYP_ID=26">https://idot.click/myp-multimodal-program-map#MYP_ID=26</a>		

\*Projects Identified with an Asterisk (\*) are seeking Federal Discretionary Funds and are not guaranteed

\*\* Multiple funding sources were applied - MYP FY 2026-2031 Capital Project List: [https://idot.illinois.gov/content/dam/soi/en/web/idot/documents/transportation-system/planning/MYP\\_Capital\\_List\\_2026-2031.xlsx](https://idot.illinois.gov/content/dam/soi/en/web/idot/documents/transportation-system/planning/MYP_Capital_List_2026-2031.xlsx)

Airport Project funding is 90% Federal AIP Funding/5% State Road Funds/5% Local, except for Chicago O'Hare and Chicago Midway which are 75% Federal AIP/25% Local

Rail Project Funding listed is funding that is secured or reasonably available for Rail Capital Projects for FY 2026-2031

<b><u>Recipient</u></b>	<b><u>Location/County</u></b>	<b><u>Project</u></b>	<b><u>Mod</u></b>	<b><u>Value/Source</u></b>	<b><u>MYP Years</u></b>
CHICAGO EXECUTIVE	1020 PLANT RD WHEELING, {STATE} COOK COUNTY	RESIDENTIAL SOUNDPROOFING	AVIATION	\$2,000,000.00 <b>AIRPORT IMPROVEMENT PROGRAM (AIP)</b>	2026 -2026

Recipient Site: <https://www.chiexec.com/>

Map Site: [https://idot.click/myp-multimodal-program-map#MYP\\_ID=27](https://idot.click/myp-multimodal-program-map#MYP_ID=27)

CHICAGO EXECUTIVE	1020 PLANT RD WHEELING, {STATE} COOK COUNTY	*REHABILITATE RUNWAY 16/34	AVIATION	\$6,000,000.00 <b>AIRPORT IMPROVEMENT PROGRAM (AIP)</b>	2029 -2029
-------------------	---	----------------------------	----------	--	------------

Recipient Site: <https://www.chiexec.com/>

Map Site: [https://idot.click/myp-multimodal-program-map#MYP\\_ID=28](https://idot.click/myp-multimodal-program-map#MYP_ID=28)

CHICAGO EXECUTIVE	1020 PLANT RD WHEELING, {STATE} COOK COUNTY	REPLACE AIRSIDE FIXED EMERGENCY GENERATOR	AVIATION	\$670,000.00 <b>AIRPORT IMPROVEMENT PROGRAM (AIP)</b>	2028 -2028
-------------------	---	---	----------	--	------------

Recipient Site: <https://www.chiexec.com/>

Map Site: [https://idot.click/myp-multimodal-program-map#MYP\\_ID=29](https://idot.click/myp-multimodal-program-map#MYP_ID=29)

\*Projects Identified with an Asterisk (\*) are seeking Federal Discretionary Funds and are not guaranteed

\*\* Multiple funding sources were applied - MYP FY 2026-2031 Capital Project List: [https://idot.illinois.gov/content/dam/soi/en/web/idot/documents/transportation-system/planning/MYP\\_Capital\\_List\\_2026-2031.xlsx](https://idot.illinois.gov/content/dam/soi/en/web/idot/documents/transportation-system/planning/MYP_Capital_List_2026-2031.xlsx)

Airport Project funding is 90% Federal AIP Funding/5% State Road Funds/5% Local, except for Chicago O'Hare and Chicago Midway which are 75% Federal AIP/25% Local

Rail Project Funding listed is funding that is secured or reasonably available for Rail Capital Projects for FY 2026-2031

<b><u>Recipient</u></b>	<b><u>Location/County</u></b>	<b><u>Project</u></b>	<b><u>Mod</u></b>	<b><u>Value/Source</u></b>	<b><u>MYP Years</u></b>
CHICAGO MIDWAY AIRPORT	5700 S CICERO AVE CHICAGO, {STATE} COOK COUNTY	REHABILITATE ACCESS ROAD (UPR JOINTS)	AVIATION	\$2,000,000.00 <b>AIRPORT IMPROVEMENT PROGRAM (AIP)</b>	2027 -2027

Recipient Site: <https://www.flychicago.com/midway/home/pages/default.aspx>

Map Site: [https://idot.click/myp-multimodal-program-map#MYP\\_ID=30](https://idot.click/myp-multimodal-program-map#MYP_ID=30)

CHICAGO MIDWAY AIRPORT	5700 S CICERO AVE CHICAGO, {STATE} COOK COUNTY	REHABILITATE AIRCRAFT TERMINAL APRON	AVIATION	\$30,000,000.00 <b>AIRPORT IMPROVEMENT PROGRAM (AIP)</b>	2027 -2027
---------------------------	--	--------------------------------------	----------	---	------------

Recipient Site: <https://www.flychicago.com/midway/home/pages/default.aspx>

Map Site: [https://idot.click/myp-multimodal-program-map#MYP\\_ID=31](https://idot.click/myp-multimodal-program-map#MYP_ID=31)

CHICAGO MIDWAY AIRPORT	5700 S CICERO AVE CHICAGO, {STATE} COOK COUNTY	EXPAND TERMINAL BUILDING	AVIATION	\$7,820,000.00 <b>AIRPORT IMPROVEMENT PROGRAM (AIP)</b>	2027 -2027
---------------------------	--	--------------------------	----------	--	------------

Recipient Site: <https://www.flychicago.com/midway/home/pages/default.aspx>

Map Site: [https://idot.click/myp-multimodal-program-map#MYP\\_ID=32](https://idot.click/myp-multimodal-program-map#MYP_ID=32)

\*Projects Identified with an Asterisk (\*) are seeking Federal Discretionary Funds and are not guaranteed

\*\* Multiple funding sources were applied - MYP FY 2026-2031 Capital Project List: [https://idot.illinois.gov/content/dam/soi/en/web/idot/documents/transportation-system/planning/MYP\\_Capital\\_List\\_2026-2031.xlsx](https://idot.illinois.gov/content/dam/soi/en/web/idot/documents/transportation-system/planning/MYP_Capital_List_2026-2031.xlsx)

Airport Project funding is 90% Federal AIP Funding/5% State Road Funds/5% Local, except for Chicago O'Hare and Chicago Midway which are 75% Federal AIP/25% Local

Rail Project Funding listed is funding that is secured or reasonably available for Rail Capital Projects for FY 2026-2031

<b><u>Recipient</u></b>	<b><u>Location/County</u></b>	<b><u>Project</u></b>	<b><u>Mod</u></b>	<b><u>Value/Source</u></b>	<b><u>MYP Years</u></b>
CHICAGO MIDWAY AIRPORT	5700 S CICERO AVE CHICAGO, {STATE} COOK COUNTY	SHIFT TAXIWAY E1, E2, & E3	AVIATION	\$21,400,000.00 <b>AIRPORT IMPROVEMENT PROGRAM (AIP)</b>	2026 -2026

Recipient Site: <https://www.flychicago.com/midway/home/pages/default.aspx>

Map Site: [https://idot.click/myp-multimodal-program-map#MYP\\_ID=33](https://idot.click/myp-multimodal-program-map#MYP_ID=33)

CHICAGO MIDWAY AIRPORT	5700 S CICERO AVE CHICAGO, {STATE} COOK COUNTY	REHABILITATE TAXIWAY J	AVIATION	\$6,000,000.00 <b>AIRPORT IMPROVEMENT PROGRAM (AIP)</b>	2026 -2026
---------------------------	--	------------------------	----------	--	------------

Recipient Site: <https://www.flychicago.com/midway/home/pages/default.aspx>

Map Site: [https://idot.click/myp-multimodal-program-map#MYP\\_ID=34](https://idot.click/myp-multimodal-program-map#MYP_ID=34)

CHICAGO MIDWAY AIRPORT	5700 S CICERO AVE CHICAGO, {STATE} COOK COUNTY	REHABILITATE TAXIWAY N	AVIATION	\$6,000,000.00 <b>AIRPORT IMPROVEMENT PROGRAM (AIP)</b>	2026 -2026
---------------------------	--	------------------------	----------	--	------------

Recipient Site: <https://www.flychicago.com/midway/home/pages/default.aspx>

Map Site: [https://idot.click/myp-multimodal-program-map#MYP\\_ID=35](https://idot.click/myp-multimodal-program-map#MYP_ID=35)

\*Projects Identified with an Asterisk (\*) are seeking Federal Discretionary Funds and are not guaranteed

\*\* Multiple funding sources were applied - MYP FY 2026-2031 Capital Project List: [https://idot.illinois.gov/content/dam/soi/en/web/idot/documents/transportation-system/planning/MYP\\_Capital\\_List\\_2026-2031.xlsx](https://idot.illinois.gov/content/dam/soi/en/web/idot/documents/transportation-system/planning/MYP_Capital_List_2026-2031.xlsx)

Airport Project funding is 90% Federal AIP Funding/5% State Road Funds/5% Local, except for Chicago O'Hare and Chicago Midway which are 75% Federal AIP/25% Local

Rail Project Funding listed is funding that is secured or reasonably available for Rail Capital Projects for FY 2026-2031

<b><u>Recipient</u></b>	<b><u>Location/County</u></b>	<b><u>Project</u></b>	<b><u>Mod</u></b>	<b><u>Value/Source</u></b>	<b><u>MYP Years</u></b>
CHICAGO MIDWAY AIRPORT	5700 S CICERO AVE CHICAGO, {STATE} COOK COUNTY	REHABILITATE RUNWAY 13C/31C	AVIATION	\$45,746,193.00 <b>AIRPORT IMPROVEMENT PROGRAM (AIP)</b>	2026 -2026

Recipient Site: <https://www.flychicago.com/midway/home/pages/default.aspx>

Map Site: [https://idot.click/myp-multimodal-program-map#MYP\\_ID=36](https://idot.click/myp-multimodal-program-map#MYP_ID=36)

CHICAGO MIDWAY AIRPORT	5700 S CICERO AVE CHICAGO, {STATE} COOK COUNTY	RECONSTRUCT ACCESS ROAD	AVIATION	\$2,100,000.00 <b>AIRPORT IMPROVEMENT PROGRAM (AIP)</b>	2026 -2026
---------------------------	--	-------------------------	----------	--	------------

Recipient Site: <https://www.flychicago.com/midway/home/pages/default.aspx>

Map Site: [https://idot.click/myp-multimodal-program-map#MYP\\_ID=37](https://idot.click/myp-multimodal-program-map#MYP_ID=37)

CHICAGO MIDWAY AIRPORT	5700 S CICERO AVE CHICAGO, {STATE} COOK COUNTY	NOISE MITIGATION	AVIATION	\$2,849,249.00 <b>AIRPORT IMPROVEMENT PROGRAM (AIP)</b>	2026 -2026
---------------------------	--	------------------	----------	--	------------

Recipient Site: <https://www.flychicago.com/midway/home/pages/default.aspx>

Map Site: [https://idot.click/myp-multimodal-program-map#MYP\\_ID=38](https://idot.click/myp-multimodal-program-map#MYP_ID=38)

\*Projects Identified with an Asterisk (\*) are seeking Federal Discretionary Funds and are not guaranteed

\*\* Multiple funding sources were applied - MYP FY 2026-2031 Capital Project List: [https://idot.illinois.gov/content/dam/soi/en/web/idot/documents/transportation-system/planning/MYP\\_Capital\\_List\\_2026-2031.xlsx](https://idot.illinois.gov/content/dam/soi/en/web/idot/documents/transportation-system/planning/MYP_Capital_List_2026-2031.xlsx)

Airport Project funding is 90% Federal AIP Funding/5% State Road Funds/5% Local, except for Chicago O'Hare and Chicago Midway which are 75% Federal AIP/25% Local

Rail Project Funding listed is funding that is secured or reasonably available for Rail Capital Projects for FY 2026-2031

<b><u>Recipient</u></b>	<b><u>Location/County</u></b>	<b><u>Project</u></b>	<b><u>Mod</u></b>	<b><u>Value/Source</u></b>	<b><u>MYP Years</u></b>
CHICAGO MIDWAY AIRPORT	5700 S CICERO AVE CHICAGO, {STATE} COOK COUNTY	EXPAND TERMINAL BUILDING	AVIATION	\$59,133,333.00 <b>AIRPORT IMPROVEMENT PROGRAM (AIP)</b>	2026 -2026

Recipient Site: <https://www.flychicago.com/midway/home/pages/default.aspx>

Map Site: [https://idot.click/myp-multimodal-program-map#MYP\\_ID=39](https://idot.click/myp-multimodal-program-map#MYP_ID=39)

CHICAGO O'HARE INTERNATIONAL AIRPORT	10000 W O'HARE AVE CHICAGO, {STATE} COOK COUNTY	REHABILITATE TAXIWAY A & B (BRIDGE A-13) PHASE 2	AVIATION	\$14,006,540.00 <b>AIRPORT IMPROVEMENT PROGRAM (AIP)</b>	2027 -2027
---	---	---	----------	---	------------

Recipient Site: <https://www.flychicago.com/ohare/home/pages/default.aspx>

Map Site: [https://idot.click/myp-multimodal-program-map#MYP\\_ID=40](https://idot.click/myp-multimodal-program-map#MYP_ID=40)

CHICAGO O'HARE INTERNATIONAL AIRPORT	10000 W O'HARE AVE CHICAGO, {STATE} COOK COUNTY	EXPAND TERMINAL BUILDING (T5 CURBSIDE)	AVIATION	\$102,904,812.0 <b>AIRPORT IMPROVEMENT PROGRAM (AIP)</b>	2027 -2027
---	---	--	----------	---	------------

Recipient Site: <https://www.flychicago.com/ohare/home/pages/default.aspx>

Map Site: [https://idot.click/myp-multimodal-program-map#MYP\\_ID=41](https://idot.click/myp-multimodal-program-map#MYP_ID=41)

\*Projects Identified with an Asterisk (\*) are seeking Federal Discretionary Funds and are not guaranteed

\*\* Multiple funding sources were applied - MYP FY 2026-2031 Capital Project List: [https://idot.illinois.gov/content/dam/soi/en/web/idot/documents/transportation-system/planning/MYP\\_Capital\\_List\\_2026-2031.xlsx](https://idot.illinois.gov/content/dam/soi/en/web/idot/documents/transportation-system/planning/MYP_Capital_List_2026-2031.xlsx)

Airport Project funding is 90% Federal AIP Funding/5% State Road Funds/5% Local, except for Chicago O'Hare and Chicago Midway which are 75% Federal AIP/25% Local

Rail Project Funding listed is funding that is secured or reasonably available for Rail Capital Projects for FY 2026-2031

<b><u>Recipient</u></b>	<b><u>Location/County</u></b>	<b><u>Project</u></b>	<b><u>Mod</u></b>	<b><u>Value/Source</u></b>	<b><u>MYP Years</u></b>
CHICAGO O'HARE INTERNATIONAL AIRPORT	10000 W O'HARE AVE CHICAGO, {STATE} COOK COUNTY	CONSTRUCT TERMINAL BUILDING (SAT 1 & 2)	AVIATION	\$172,704,057.0 <b>AIRPORT IMPROVEMENT PROGRAM (AIP)</b>	2027 -2027

Recipient Site: <https://www.flychicago.com/ohare/home/pages/default.aspx>

Map Site: [https://idot.click/myp-multimodal-program-map#MYP\\_ID=42](https://idot.click/myp-multimodal-program-map#MYP_ID=42)

CHICAGO O'HARE INTERNATIONAL AIRPORT	10000 W O'HARE AVE CHICAGO, {STATE} COOK COUNTY	EXTEND/EXPAND RUNWAY 9R/27L	AVIATION	\$66,666,667.00 <b>AIRPORT IMPROVEMENT PROGRAM (AIP)</b>	2027 -2027
---	---	-----------------------------	----------	---	------------

Recipient Site: <https://www.flychicago.com/ohare/home/pages/default.aspx>

Map Site: [https://idot.click/myp-multimodal-program-map#MYP\\_ID=43](https://idot.click/myp-multimodal-program-map#MYP_ID=43)

CHICAGO O'HARE INTERNATIONAL AIRPORT	10000 W O'HARE AVE CHICAGO, {STATE} COOK COUNTY	RECONSTRUCT ACCESS ROAD	AVIATION	\$49,333,333.00 <b>AIRPORT IMPROVEMENT PROGRAM (AIP)</b>	2026 -2026
---	---	-------------------------	----------	---	------------

Recipient Site: <https://www.flychicago.com/ohare/home/pages/default.aspx>

Map Site: [https://idot.click/myp-multimodal-program-map#MYP\\_ID=44](https://idot.click/myp-multimodal-program-map#MYP_ID=44)

\*Projects Identified with an Asterisk (\*) are seeking Federal Discretionary Funds and are not guaranteed

\*\* Multiple funding sources were applied - MYP FY 2026-2031 Capital Project List: [https://idot.illinois.gov/content/dam/soi/en/web/idot/documents/transportation-system/planning/MYP\\_Capital\\_List\\_2026-2031.xlsx](https://idot.illinois.gov/content/dam/soi/en/web/idot/documents/transportation-system/planning/MYP_Capital_List_2026-2031.xlsx)

Airport Project funding is 90% Federal AIP Funding/5% State Road Funds/5% Local, except for Chicago O'Hare and Chicago Midway which are 75% Federal AIP/25% Local

Rail Project Funding listed is funding that is secured or reasonably available for Rail Capital Projects for FY 2026-2031

<b><u>Recipient</u></b>	<b><u>Location/County</u></b>	<b><u>Project</u></b>	<b><u>Mod</u></b>	<b><u>Value/Source</u></b>	<b><u>MYP Years</u></b>
CHICAGO O'HARE INTERNATIONAL AIRPORT	10000 W O'HARE AVE CHICAGO, {STATE} COOK COUNTY	NOISE MITIGATION MEASURES FOR RESIDENCES WITHIN 65-69 DNL	AVIATION	\$20,000,000.00 <b>AIRPORT IMPROVEMENT PROGRAM (AIP)</b>	2026 -2026

Recipient Site: <https://www.flychicago.com/ohare/home/pages/default.aspx>

Map Site: [https://idot.click/myp-multimodal-program-map#MYP\\_ID=45](https://idot.click/myp-multimodal-program-map#MYP_ID=45)

CHICAGO O'HARE INTERNATIONAL AIRPORT	10000 W O'HARE AVE CHICAGO, {STATE} COOK COUNTY	EXTEND/EXPAND TAXIWAY LL, N	AVIATION	\$20,991,649.00 <b>AIRPORT IMPROVEMENT PROGRAM (AIP)</b>	2026 -2026
---	---	-----------------------------	----------	---	------------

Recipient Site: <https://www.flychicago.com/ohare/home/pages/default.aspx>

Map Site: [https://idot.click/myp-multimodal-program-map#MYP\\_ID=46](https://idot.click/myp-multimodal-program-map#MYP_ID=46)

CHICAGO O'HARE INTERNATIONAL AIRPORT	10000 W O'HARE AVE CHICAGO, {STATE} COOK COUNTY	EXPAND TERMINAL (H&R BUILDING)	AVIATION	\$15,000,000.00 <b>AIRPORT IMPROVEMENT PROGRAM (AIP)</b>	2026 -2026
---	---	--------------------------------	----------	---	------------

Recipient Site: <https://www.flychicago.com/ohare/home/pages/default.aspx>

Map Site: [https://idot.click/myp-multimodal-program-map#MYP\\_ID=47](https://idot.click/myp-multimodal-program-map#MYP_ID=47)

\*Projects Identified with an Asterisk (\*) are seeking Federal Discretionary Funds and are not guaranteed

\*\* Multiple funding sources were applied - MYP FY 2026-2031 Capital Project List: [https://idot.illinois.gov/content/dam/soi/en/web/idot/documents/transportation-system/planning/MYP\\_Capital\\_List\\_2026-2031.xlsx](https://idot.illinois.gov/content/dam/soi/en/web/idot/documents/transportation-system/planning/MYP_Capital_List_2026-2031.xlsx)

Airport Project funding is 90% Federal AIP Funding/5% State Road Funds/5% Local, except for Chicago O'Hare and Chicago Midway which are 75% Federal AIP/25% Local

Rail Project Funding listed is funding that is secured or reasonably available for Rail Capital Projects for FY 2026-2031

<b><u>Recipient</u></b>	<b><u>Location/County</u></b>	<b><u>Project</u></b>	<b><u>Mod</u></b>	<b><u>Value/Source</u></b>	<b><u>MYP Years</u></b>
CHICAGO O'HARE INTERNATIONAL AIRPORT	10000 W O'HARE AVE CHICAGO, {STATE} COOK COUNTY	EXPAND TERMINAL BUILDING	AVIATION	\$26,666,667.00 <b>AIRPORT IMPROVEMENT PROGRAM (AIP)</b>	2026 -2026

Recipient Site: <https://www.flychicago.com/ohare/home/pages/default.aspx>

Map Site: [https://idot.click/myp-multimodal-program-map#MYP\\_ID=48](https://idot.click/myp-multimodal-program-map#MYP_ID=48)

CHICAGO O'HARE INTERNATIONAL AIRPORT	10000 W O'HARE AVE CHICAGO, {STATE} COOK COUNTY	CONSTRUCT TAXIWAY N	AVIATION	\$21,339,204.00 <b>AIRPORT IMPROVEMENT PROGRAM (AIP)</b>	2026 -2026
---	---	---------------------	----------	---	------------

Recipient Site: <https://www.flychicago.com/ohare/home/pages/default.aspx>

Map Site: [https://idot.click/myp-multimodal-program-map#MYP\\_ID=49](https://idot.click/myp-multimodal-program-map#MYP_ID=49)

CHICAGO O'HARE INTERNATIONAL AIRPORT	10000 W O'HARE AVE CHICAGO, {STATE} COOK COUNTY	CONSTRUCT TAXIWAY LL & N	AVIATION	\$20,991,649.00 <b>AIRPORT IMPROVEMENT PROGRAM (AIP)</b>	2026 -2026
---	---	--------------------------	----------	---	------------

Recipient Site: <https://www.flychicago.com/ohare/home/pages/default.aspx>

Map Site: [https://idot.click/myp-multimodal-program-map#MYP\\_ID=50](https://idot.click/myp-multimodal-program-map#MYP_ID=50)

\*Projects Identified with an Asterisk (\*) are seeking Federal Discretionary Funds and are not guaranteed

\*\* Multiple funding sources were applied - MYP FY 2026-2031 Capital Project List: [https://idot.illinois.gov/content/dam/soi/en/web/idot/documents/transportation-system/planning/MYP\\_Capital\\_List\\_2026-2031.xlsx](https://idot.illinois.gov/content/dam/soi/en/web/idot/documents/transportation-system/planning/MYP_Capital_List_2026-2031.xlsx)

Airport Project funding is 90% Federal AIP Funding/5% State Road Funds/5% Local, except for Chicago O'Hare and Chicago Midway which are 75% Federal AIP/25% Local

Rail Project Funding listed is funding that is secured or reasonably available for Rail Capital Projects for FY 2026-2031

<b><u>Recipient</u></b>	<b><u>Location/County</u></b>	<b><u>Project</u></b>	<b><u>Mod</u></b>	<b><u>Value/Source</u></b>	<b><u>MYP Years</u></b>
CHICAGO ROCKFORD INTERNATIONAL	2 AIRPORT CIR ROCKFORD, {STATE} WINNEBAGO COUNTY	ZERO EMISSIONS INFRASTRUCTURE	AVIATION	\$1,343,398.00 <b>AIRPORT IMPROVEMENT PROGRAM (AIP)</b>	2026 -2026
Recipient Site: <a href="https://flyrfd.com/">https://flyrfd.com/</a>			Map Site: <a href="https://idot.click/myp-multimodal-program-map#MYP_ID=51">https://idot.click/myp-multimodal-program-map#MYP_ID=51</a>		
COLES COUNTY MEMORIAL	432 AIRPORT RD MATTOON, {STATE} COLES COUNTY	*REHABILITATE RUNWAY 6/24	AVIATION	\$5,388,889.00 <b>AIRPORT IMPROVEMENT PROGRAM (AIP)</b>	2027 -2027
Recipient Site: <a href="https://www.colescountyairport.com/">https://www.colescountyairport.com/</a>			Map Site: <a href="https://idot.click/myp-multimodal-program-map#MYP_ID=56">https://idot.click/myp-multimodal-program-map#MYP_ID=56</a>		
CRAWFORD COUNTY	10748 N 1650TH ST PALESTINE, {STATE} CRAWFORD COUNTY	SNOW REMOVAL EQUIPMENT	AVIATION	\$263,889.00 <b>AIRPORT IMPROVEMENT PROGRAM (AIP)</b>	2027 -2027
Recipient Site: N/A			Map Site: <a href="https://idot.click/myp-multimodal-program-map#MYP_ID=57">https://idot.click/myp-multimodal-program-map#MYP_ID=57</a>		

\*Projects Identified with an Asterisk (\*) are seeking Federal Discretionary Funds and are not guaranteed

\*\* Multiple funding sources were applied - MYP FY 2026-2031 Capital Project List: [https://idot.illinois.gov/content/dam/soi/en/web/idot/documents/transportation-system/planning/MYP\\_Capital\\_List\\_2026-2031.xlsx](https://idot.illinois.gov/content/dam/soi/en/web/idot/documents/transportation-system/planning/MYP_Capital_List_2026-2031.xlsx)

Airport Project funding is 90% Federal AIP Funding/5% State Road Funds/5% Local, except for Chicago O'Hare and Chicago Midway which are 75% Federal AIP/25% Local

Rail Project Funding listed is funding that is secured or reasonably available for Rail Capital Projects for FY 2026-2031

<b><u>Recipient</u></b>	<b><u>Location/County</u></b>	<b><u>Project</u></b>	<b><u>Mod</u></b>	<b><u>Value/Source</u></b>	<b><u>MYP Years</u></b>
DECATUR AIRPORT	910 S AIRPORT RD DECATUR, {STATE} MACON COUNTY	RUNWAY LIGHTING 12/30	AVIATION	\$3,434,211.00 <b>AIRPORT IMPROVEMENT PROGRAM (AIP)</b>	2026 -2026

Recipient Site: <https://www.decaturnparks.org/airport/fly-decaturn/>

Map Site: [https://idot.click/myp-multimodal-program-map#MYP\\_ID=58](https://idot.click/myp-multimodal-program-map#MYP_ID=58)

DEKALB TAYLOR MUNICIPAL	3232 PLEASANT ST DEKALB, {STATE} DEKALB COUNTY	REPLACE PERIMETER FENCING - PHASE 2	AVIATION	\$166,667.00 <b>AIRPORT IMPROVEMENT PROGRAM (AIP)</b>	2030 -2030
----------------------------	--	-------------------------------------	----------	--	------------

Recipient Site: <https://www.cityofdekalb.com/1284/DeKalb-Taylor-Municipal-Airport>

Map Site: [https://idot.click/myp-multimodal-program-map#MYP\\_ID=59](https://idot.click/myp-multimodal-program-map#MYP_ID=59)

DEKALB TAYLOR MUNICIPAL	3232 PLEASANT ST DEKALB, {STATE} DEKALB COUNTY	* REHABILITATE TAXIWAY B	AVIATION	\$1,955,000.00 <b>AIRPORT IMPROVEMENT PROGRAM (AIP)</b>	2027 -2027
----------------------------	--	--------------------------	----------	--	------------

Recipient Site: <https://www.cityofdekalb.com/1284/DeKalb-Taylor-Municipal-Airport>

Map Site: [https://idot.click/myp-multimodal-program-map#MYP\\_ID=60](https://idot.click/myp-multimodal-program-map#MYP_ID=60)

\*Projects Identified with an Asterisk (\*) are seeking Federal Discretionary Funds and are not guaranteed

\*\* Multiple funding sources were applied - MYP FY 2026-2031 Capital Project List: [https://idot.illinois.gov/content/dam/soi/en/web/idot/documents/transportation-system/planning/MYP\\_Capital\\_List\\_2026-2031.xlsx](https://idot.illinois.gov/content/dam/soi/en/web/idot/documents/transportation-system/planning/MYP_Capital_List_2026-2031.xlsx)

Airport Project funding is 90% Federal AIP Funding/5% State Road Funds/5% Local, except for Chicago O'Hare and Chicago Midway which are 75% Federal AIP/25% Local

Rail Project Funding listed is funding that is secured or reasonably available for Rail Capital Projects for FY 2026-2031

<b><u>Recipient</u></b>	<b><u>Location/County</u></b>	<b><u>Project</u></b>	<b><u>Mod</u></b>	<b><u>Value/Source</u></b>	<b><u>MYP Years</u></b>
DEKALB TAYLOR MUNICIPAL	3232 PLEASANT ST DEKALB, {STATE} DEKALB COUNTY	REHABILITATE TAXIWAY A	AVIATION	\$1,087,222.00 <b>AIRPORT IMPROVEMENT PROGRAM (AIP)</b>	2028 -2028

Recipient Site: <https://www.cityofdekalb.com/1284/DeKalb-Taylor-Municipal-Airport>

Map Site: [https://idot.click/myp-multimodal-program-map#MYP\\_ID=61](https://idot.click/myp-multimodal-program-map#MYP_ID=61)

DIXON MUNICIPAL	1650 FRANKLIN GROVE DIXON, {STATE} LEE COUNTY	CONSTRUCT T-HANGAR	AVIATION	\$166,667.00 <b>AIRPORT IMPROVEMENT PROGRAM (AIP)</b>	2027 -2027
-----------------	---	--------------------	----------	--	------------

Recipient Site: <https://www.dixongov.com/departments/airport/charles-r-walgreen-field.html>

Map Site: [https://idot.click/myp-multimodal-program-map#MYP\\_ID=62](https://idot.click/myp-multimodal-program-map#MYP_ID=62)

DIXON MUNICIPAL	1650 FRANKLIN GROVE DIXON, {STATE} LEE COUNTY	TERMINAL MODERNIZATION	AVIATION	\$632,632.00 <b>AIRPORT IMPROVEMENT PROGRAM (AIP)</b>	2026 -2026
-----------------	---	------------------------	----------	--	------------

Recipient Site: <https://www.dixongov.com/departments/airport/charles-r-walgreen-field.html>

Map Site: [https://idot.click/myp-multimodal-program-map#MYP\\_ID=63](https://idot.click/myp-multimodal-program-map#MYP_ID=63)

\*Projects Identified with an Asterisk (\*) are seeking Federal Discretionary Funds and are not guaranteed

\*\* Multiple funding sources were applied - MYP FY 2026-2031 Capital Project List: [https://idot.illinois.gov/content/dam/soi/en/web/idot/documents/transportation-system/planning/MYP\\_Capital\\_List\\_2026-2031.xlsx](https://idot.illinois.gov/content/dam/soi/en/web/idot/documents/transportation-system/planning/MYP_Capital_List_2026-2031.xlsx)

Airport Project funding is 90% Federal AIP Funding/5% State Road Funds/5% Local, except for Chicago O'Hare and Chicago Midway which are 75% Federal AIP/25% Local

Rail Project Funding listed is funding that is secured or reasonably available for Rail Capital Projects for FY 2026-2031

<b><u>Recipient</u></b>	<b><u>Location/County</u></b>	<b><u>Project</u></b>	<b><u>Mod</u></b>	<b><u>Value/Source</u></b>	<b><u>MYP Years</u></b>
DUPAGE AIRPORT	2700 INTERNATIONAL DR WEST CHICAGO, {STATE} DUPAGE COUNTY	REPLACE LIGHTING RUNWAY 10/28	AVIATION	\$3,800,000.00 <b>AIRPORT IMPROVEMENT PROGRAM (AIP)</b>	2029 -2029

Recipient Site: <https://www.dupageairport.com/>

Map Site: [https://idot.click/myp-multimodal-program-map#MYP\\_ID=64](https://idot.click/myp-multimodal-program-map#MYP_ID=64)

DUPAGE AIRPORT	2700 INTERNATIONAL DR WEST CHICAGO, {STATE} DUPAGE COUNTY	AIRPORT GENERATOR REPLACEMENTS	AVIATION	\$520,000.00 <b>AIRPORT IMPROVEMENT PROGRAM (AIP)</b>	2027 -2027
----------------	---	--------------------------------	----------	--	------------

Recipient Site: <https://www.dupageairport.com/>

Map Site: [https://idot.click/myp-multimodal-program-map#MYP\\_ID=65](https://idot.click/myp-multimodal-program-map#MYP_ID=65)

DUPAGE AIRPORT	2700 INTERNATIONAL DR WEST CHICAGO, {STATE} DUPAGE COUNTY	* REHABILITATE TAXIWAY C, PHASE 2	AVIATION	\$986,000.00 <b>AIRPORT IMPROVEMENT PROGRAM (AIP)</b>	2026 -2026
----------------	---	-----------------------------------	----------	--	------------

Recipient Site: <https://www.dupageairport.com/>

Map Site: [https://idot.click/myp-multimodal-program-map#MYP\\_ID=66](https://idot.click/myp-multimodal-program-map#MYP_ID=66)

\*Projects Identified with an Asterisk (\*) are seeking Federal Discretionary Funds and are not guaranteed

\*\* Multiple funding sources were applied - MYP FY 2026-2031 Capital Project List: [https://idot.illinois.gov/content/dam/soi/en/web/idot/documents/transportation-system/planning/MYP\\_Capital\\_List\\_2026-2031.xlsx](https://idot.illinois.gov/content/dam/soi/en/web/idot/documents/transportation-system/planning/MYP_Capital_List_2026-2031.xlsx)

Airport Project funding is 90% Federal AIP Funding/5% State Road Funds/5% Local, except for Chicago O'Hare and Chicago Midway which are 75% Federal AIP/25% Local

Rail Project Funding listed is funding that is secured or reasonably available for Rail Capital Projects for FY 2026-2031

<b><u>Recipient</u></b>	<b><u>Location/County</u></b>	<b><u>Project</u></b>	<b><u>Mod</u></b>	<b><u>Value/Source</u></b>	<b><u>MYP Years</u></b>
EDGAR COUNTY	15551 AIRPORT RD PARIS, {STATE} EDGAR COUNTY	LAND ACQUISITION	AVIATION	\$125,556.00 <b>AIRPORT IMPROVEMENT PROGRAM (AIP)</b>	2028 -2028
Recipient Site: <a href="https://edgarcountyillinois.com/offices/airport/">https://edgarcountyillinois.com/offices/airport/</a>			Map Site: <a href="https://idot.click/myp-multimodal-program-map#MYP_ID=68">https://idot.click/myp-multimodal-program-map#MYP_ID=68</a>		
EFFINGHAM COUNTY MEMORIAL	14449 E 1100TH AVE EFFINGHAM, {STATE} EFFINGHAM COUNTY	*IMPROVE RUNWAY SAFETY AREA GRADING	AVIATION	\$1,110,000.00 <b>AIRPORT IMPROVEMENT PROGRAM (AIP)</b>	2028 -2028
Recipient Site: <a href="http://www.co.effingham.il.us/airport">http://www.co.effingham.il.us/airport</a>			Map Site: <a href="https://idot.click/myp-multimodal-program-map#MYP_ID=69">https://idot.click/myp-multimodal-program-map#MYP_ID=69</a>		
FAIRFIELD MUNICIPAL	883 US HIGHWAY 45 FAIRFIELD, {STATE} WAYNE COUNTY	CONSTRUCT HANGARS	AVIATION	\$333,333.00 <b>AIRPORT IMPROVEMENT PROGRAM (AIP)</b>	2030 -2030
Recipient Site: <a href="https://cityoffairfieldillinois.com/airport/">https://cityoffairfieldillinois.com/airport/</a>			Map Site: <a href="https://idot.click/myp-multimodal-program-map#MYP_ID=71">https://idot.click/myp-multimodal-program-map#MYP_ID=71</a>		

\*Projects Identified with an Asterisk (\*) are seeking Federal Discretionary Funds and are not guaranteed

\*\* Multiple funding sources were applied - MYP FY 2026-2031 Capital Project List: [https://idot.illinois.gov/content/dam/soi/en/web/idot/documents/transportation-system/planning/MYP\\_Capital\\_List\\_2026-2031.xlsx](https://idot.illinois.gov/content/dam/soi/en/web/idot/documents/transportation-system/planning/MYP_Capital_List_2026-2031.xlsx)

Airport Project funding is 90% Federal AIP Funding/5% State Road Funds/5% Local, except for Chicago O'Hare and Chicago Midway which are 75% Federal AIP/25% Local

Rail Project Funding listed is funding that is secured or reasonably available for Rail Capital Projects for FY 2026-2031

<b><u>Recipient</u></b>	<b><u>Location/County</u></b>	<b><u>Project</u></b>	<b><u>Mod</u></b>	<b><u>Value/Source</u></b>	<b><u>MYP Years</u></b>
GALESBURG MUNICIPAL	275 LLOYD STEARMAN GALESBURG, {STATE} KNOX COUNTY	*REHABILITATE RUNWAY 10/28	AVIATION	\$2,111,111.00 <b>AIRPORT IMPROVEMENT PROGRAM (AIP)</b>	2030 -2030
Recipient Site: <a href="https://ci.galesburg.il.us/government/departments/airport/index.php">https://ci.galesburg.il.us/government/departments/airport/index.php</a>			Map Site: <a href="https://idot.click/myp-multimodal-program-map#MYP_ID=76">https://idot.click/myp-multimodal-program-map#MYP_ID=76</a>		
GALESBURG MUNICIPAL	275 LLOYD STEARMAN GALESBURG, {STATE} KNOX COUNTY	*REHABILITATE RUNWAY 3/21	AVIATION	\$4,676,111.00 <b>AIRPORT IMPROVEMENT PROGRAM (AIP)</b>	2027 -2027
Recipient Site: <a href="https://ci.galesburg.il.us/government/departments/airport/index.php">https://ci.galesburg.il.us/government/departments/airport/index.php</a>			Map Site: <a href="https://idot.click/myp-multimodal-program-map#MYP_ID=77">https://idot.click/myp-multimodal-program-map#MYP_ID=77</a>		
GENERAL WAYNE A. DOWNING-PEORIA INTERNATIONAL	6100 W EVERETT M PEORIA, {STATE} PEORIA COUNTY	REHABILITATE TAXIWAY E	AVIATION	\$4,444,444.00 <b>AIRPORT IMPROVEMENT PROGRAM (AIP)</b>	2028 -2028
Recipient Site: <a href="https://www.flypia.com/">https://www.flypia.com/</a>			Map Site: <a href="https://idot.click/myp-multimodal-program-map#MYP_ID=78">https://idot.click/myp-multimodal-program-map#MYP_ID=78</a>		

\*Projects Identified with an Asterisk (\*) are seeking Federal Discretionary Funds and are not guaranteed

\*\* Multiple funding sources were applied - MYP FY 2026-2031 Capital Project List: [https://idot.illinois.gov/content/dam/soi/en/web/idot/documents/transportation-system/planning/MYP\\_Capital\\_List\\_2026-2031.xlsx](https://idot.illinois.gov/content/dam/soi/en/web/idot/documents/transportation-system/planning/MYP_Capital_List_2026-2031.xlsx)

Airport Project funding is 90% Federal AIP Funding/5% State Road Funds/5% Local, except for Chicago O'Hare and Chicago Midway which are 75% Federal AIP/25% Local

Rail Project Funding listed is funding that is secured or reasonably available for Rail Capital Projects for FY 2026-2031

<b><u>Recipient</u></b>	<b><u>Location/County</u></b>	<b><u>Project</u></b>	<b><u>Mod</u></b>	<b><u>Value/Source</u></b>	<b><u>MYP Years</u></b>
GENERAL WAYNE A. DOWNING-PEORIA INTERNATIONAL	6100 W EVERETT M PEORIA, {STATE} PEORIA COUNTY	OBSTRUCTION REMOVAL & LAND/EASEMENT ACQUISITION & REIMBURSEMENT	AVIATION	\$500,000.00 <b>AIRPORT IMPROVEMENT PROGRAM (AIP)</b>	2028 -2028

Recipient Site: <https://www.flypia.com/>

Map Site: [https://idot.click/myp-multimodal-program-map#MYP\\_ID=79](https://idot.click/myp-multimodal-program-map#MYP_ID=79)

GENERAL WAYNE A. DOWNING-PEORIA INTERNATIONAL	6100 W EVERETT M PEORIA, {STATE} PEORIA COUNTY	REMOVE EXISTING AIR TRAFFIC CONTROL TOWER	AVIATION	\$5,000,000.00 <b>AIRPORT IMPROVEMENT PROGRAM (AIP)</b>	2028 -2028
---	--	---	----------	--	------------

Recipient Site: <https://www.flypia.com/>

Map Site: [https://idot.click/myp-multimodal-program-map#MYP\\_ID=80](https://idot.click/myp-multimodal-program-map#MYP_ID=80)

GENERAL WAYNE A. DOWNING-PEORIA INTERNATIONAL	6100 W EVERETT M PEORIA, {STATE} PEORIA COUNTY	REPAIR/REHABILITATE/MODERNIZE SPONSOR OWNED FEDERAL AIR TRAFFIC CONTROL TOWER	AVIATION	\$30,000,000.00 <b>AIRPORT IMPROVEMENT PROGRAM (AIP)</b>	2027 -2027
---	--	--	----------	---	------------

Recipient Site: <https://www.flypia.com/>

Map Site: [https://idot.click/myp-multimodal-program-map#MYP\\_ID=81](https://idot.click/myp-multimodal-program-map#MYP_ID=81)

\*Projects Identified with an Asterisk (\*) are seeking Federal Discretionary Funds and are not guaranteed

\*\* Multiple funding sources were applied - MYP FY 2026-2031 Capital Project List: [https://idot.illinois.gov/content/dam/soi/en/web/idot/documents/transportation-system/planning/MYP\\_Capital\\_List\\_2026-2031.xlsx](https://idot.illinois.gov/content/dam/soi/en/web/idot/documents/transportation-system/planning/MYP_Capital_List_2026-2031.xlsx)

Airport Project funding is 90% Federal AIP Funding/5% State Road Funds/5% Local, except for Chicago O'Hare and Chicago Midway which are 75% Federal AIP/25% Local

Rail Project Funding listed is funding that is secured or reasonably available for Rail Capital Projects for FY 2026-2031

<b><u>Recipient</u></b>	<b><u>Location/County</u></b>	<b><u>Project</u></b>	<b><u>Mod</u></b>	<b><u>Value/Source</u></b>	<b><u>MYP Years</u></b>
GENERAL WAYNE A. DOWNING-PEORIA INTERNATIONAL	6100 W EVERETT M PEORIA, {STATE} PEORIA COUNTY	OBSTRUCTION REMOVAL & LAND/EASEMENT ACQUISITION & REIMBURSEMENT	AVIATION	\$500,000.00 <b>AIRPORT IMPROVEMENT PROGRAM (AIP)</b>	2027 -2027

Recipient Site: <https://www.flypia.com/>

Map Site: [https://idot.click/myp-multimodal-program-map#MYP\\_ID=82](https://idot.click/myp-multimodal-program-map#MYP_ID=82)

GENERAL WAYNE A. DOWNING-PEORIA INTERNATIONAL	6100 W EVERETT M PEORIA, {STATE} PEORIA COUNTY	REHABILITATE TAXIWAY E - PRELIMINARY DESIGN	AVIATION	\$450,000.00 <b>AIRPORT IMPROVEMENT PROGRAM (AIP)</b>	2027 -2027
---	--	---	----------	--	------------

Recipient Site: <https://www.flypia.com/>

Map Site: [https://idot.click/myp-multimodal-program-map#MYP\\_ID=83](https://idot.click/myp-multimodal-program-map#MYP_ID=83)

GENERAL WAYNE A. DOWNING-PEORIA INTERNATIONAL	6100 W EVERETT M PEORIA, {STATE} PEORIA COUNTY	CONSTRUCT NEW AIR TRAFFICT CONTROL TOWER - AVIATION PHASE 3		\$6,825,381.00 <b>AIRPORT IMPROVEMENT PROGRAM (AIP)</b>	2027 -2027
---	--	--	--	--	------------

Recipient Site: <https://www.flypia.com/>

Map Site: [https://idot.click/myp-multimodal-program-map#MYP\\_ID=84](https://idot.click/myp-multimodal-program-map#MYP_ID=84)

\*Projects Identified with an Asterisk (\*) are seeking Federal Discretionary Funds and are not guaranteed

\*\* Multiple funding sources were applied - MYP FY 2026-2031 Capital Project List: [https://idot.illinois.gov/content/dam/soi/en/web/idot/documents/transportation-system/planning/MYP\\_Capital\\_List\\_2026-2031.xlsx](https://idot.illinois.gov/content/dam/soi/en/web/idot/documents/transportation-system/planning/MYP_Capital_List_2026-2031.xlsx)

Airport Project funding is 90% Federal AIP Funding/5% State Road Funds/5% Local, except for Chicago O'Hare and Chicago Midway which are 75% Federal AIP/25% Local

Rail Project Funding listed is funding that is secured or reasonably available for Rail Capital Projects for FY 2026-2031

<b><u>Recipient</u></b>	<b><u>Location/County</u></b>	<b><u>Project</u></b>	<b><u>Mod</u></b>	<b><u>Value/Source</u></b>	<b><u>MYP Years</u></b>
GENERAL WAYNE A. DOWNING-PEORIA INTERNATIONAL	6100 W EVERETT M PEORIA, {STATE} PEORIA COUNTY	SHIFT TAXIWAY A4	AVIATION	\$2,105,263.00 <b>AIRPORT IMPROVEMENT PROGRAM (AIP)</b>	2026 -2026

Recipient Site: <https://www.flypia.com/>

Map Site: [https://idot.click/myp-multimodal-program-map#MYP\\_ID=85](https://idot.click/myp-multimodal-program-map#MYP_ID=85)

GREENVILLE MUNICIPAL	1374 SKY LN GREENVILLE, {STATE} BOND COUNTY	AIRPORT LAYOUT PLAN UPDATE	AVIATION	\$166,667.00 <b>AIRPORT IMPROVEMENT PROGRAM (AIP)</b>	2030 -2030
----------------------	---	----------------------------	----------	--	------------

Recipient Site: <https://www.greenvilleillinois.com/municipalairport>

Map Site: [https://idot.click/myp-multimodal-program-map#MYP\\_ID=86](https://idot.click/myp-multimodal-program-map#MYP_ID=86)

GREENVILLE MUNICIPAL	1374 SKY LN GREENVILLE, {STATE} BOND COUNTY	CONSTRUCT MAINTENANCE BUILDING	AVIATION	\$166,667.00 <b>AIRPORT IMPROVEMENT PROGRAM (AIP)</b>	2029 -2029
----------------------	---	--------------------------------	----------	--	------------

Recipient Site: <https://www.greenvilleillinois.com/municipalairport>

Map Site: [https://idot.click/myp-multimodal-program-map#MYP\\_ID=87](https://idot.click/myp-multimodal-program-map#MYP_ID=87)

\*Projects Identified with an Asterisk (\*) are seeking Federal Discretionary Funds and are not guaranteed

\*\* Multiple funding sources were applied - MYP FY 2026-2031 Capital Project List: [https://idot.illinois.gov/content/dam/soi/en/web/idot/documents/transportation-system/planning/MYP\\_Capital\\_List\\_2026-2031.xlsx](https://idot.illinois.gov/content/dam/soi/en/web/idot/documents/transportation-system/planning/MYP_Capital_List_2026-2031.xlsx)

Airport Project funding is 90% Federal AIP Funding/5% State Road Funds/5% Local, except for Chicago O'Hare and Chicago Midway which are 75% Federal AIP/25% Local

Rail Project Funding listed is funding that is secured or reasonably available for Rail Capital Projects for FY 2026-2031

<b><u>Recipient</u></b>	<b><u>Location/County</u></b>	<b><u>Project</u></b>	<b><u>Mod</u></b>	<b><u>Value/Source</u></b>	<b><u>MYP Years</u></b>
GREENVILLE MUNICIPAL	1374 SKY LN GREENVILLE, {STATE} BOND COUNTY	TERMINAL IMPROVEMENTS	AVIATION	\$160,000.00 <b>AIRPORT IMPROVEMENT PROGRAM (AIP)</b>	2027 -2027
Recipient Site: <a href="https://www.greenvilleillinois.com/municipalairport">https://www.greenvilleillinois.com/municipalairport</a>			Map Site: <a href="https://idot.click/myp-multimodal-program-map#MYP_ID=88">https://idot.click/myp-multimodal-program-map#MYP_ID=88</a>		
HAVANA REGIONAL	17970 1100N HAVANA, {STATE} MASON COUNTY	ENVIRONMENTAL ASSESSMENT	AVIATION	\$292,222.00 <b>AIRPORT IMPROVEMENT PROGRAM (AIP)</b>	2028 -2028
Recipient Site: <a href="https://www.havanaregionalairport.com/">https://www.havanaregionalairport.com/</a>			Map Site: <a href="https://idot.click/myp-multimodal-program-map#MYP_ID=91">https://idot.click/myp-multimodal-program-map#MYP_ID=91</a>		
HAVANA REGIONAL	17970 1100N HAVANA, {STATE} MASON COUNTY	LAND ACQUISITION	AVIATION	\$292,222.00 <b>AIRPORT IMPROVEMENT PROGRAM (AIP)</b>	2029 -2029
Recipient Site: <a href="https://www.havanaregionalairport.com/">https://www.havanaregionalairport.com/</a>			Map Site: <a href="https://idot.click/myp-multimodal-program-map#MYP_ID=92">https://idot.click/myp-multimodal-program-map#MYP_ID=92</a>		

\*Projects Identified with an Asterisk (\*) are seeking Federal Discretionary Funds and are not guaranteed

\*\* Multiple funding sources were applied - MYP FY 2026-2031 Capital Project List: [https://idot.illinois.gov/content/dam/soi/en/web/idot/documents/transportation-system/planning/MYP\\_Capital\\_List\\_2026-2031.xlsx](https://idot.illinois.gov/content/dam/soi/en/web/idot/documents/transportation-system/planning/MYP_Capital_List_2026-2031.xlsx)

Airport Project funding is 90% Federal AIP Funding/5% State Road Funds/5% Local, except for Chicago O'Hare and Chicago Midway which are 75% Federal AIP/25% Local

Rail Project Funding listed is funding that is secured or reasonably available for Rail Capital Projects for FY 2026-2031

<b><u>Recipient</u></b>	<b><u>Location/County</u></b>	<b><u>Project</u></b>	<b><u>Mod</u></b>	<b><u>Value/Source</u></b>	<b><u>MYP Years</u></b>
ILLINOIS VALLEY REGIONAL	4251 ED URBAN DR PERU, {STATE} LASALLE COUNTY	REHABILITATE TERMINAL BUILDING	AVIATION	\$900,000.00 <b>AIRPORT IMPROVEMENT PROGRAM (AIP)</b>	2026 -2026
Recipient Site: <a href="https://www.peru.il.us/airport">https://www.peru.il.us/airport</a>			Map Site: <a href="https://idot.click/myp-multimodal-program-map#MYP_ID=93">https://idot.click/myp-multimodal-program-map#MYP_ID=93</a>		
INGERSOLL (CANTON)	26013 N INGERSOLL CANTON, {STATE} FULTON COUNTY	REHABILITATE RUNWAY 9/27	AVIATION	\$2,322,222.00 <b>AIRPORT IMPROVEMENT PROGRAM (AIP)</b>	2028 -2028
Recipient Site: N/A			Map Site: <a href="https://idot.click/myp-multimodal-program-map#MYP_ID=95">https://idot.click/myp-multimodal-program-map#MYP_ID=95</a>		
INGERSOLL (CANTON)	26013 N INGERSOLL CANTON, {STATE} FULTON COUNTY	REHABILITATE T-HANGARS	AVIATION	\$486,667.00 <b>AIRPORT IMPROVEMENT PROGRAM (AIP)</b>	2029 -2029
Recipient Site: N/A			Map Site: <a href="https://idot.click/myp-multimodal-program-map#MYP_ID=96">https://idot.click/myp-multimodal-program-map#MYP_ID=96</a>		

\*Projects Identified with an Asterisk (\*) are seeking Federal Discretionary Funds and are not guaranteed

\*\* Multiple funding sources were applied - MYP FY 2026-2031 Capital Project List: [https://idot.illinois.gov/content/dam/soi/en/web/idot/documents/transportation-system/planning/MYP\\_Capital\\_List\\_2026-2031.xlsx](https://idot.illinois.gov/content/dam/soi/en/web/idot/documents/transportation-system/planning/MYP_Capital_List_2026-2031.xlsx)

Airport Project funding is 90% Federal AIP Funding/5% State Road Funds/5% Local, except for Chicago O'Hare and Chicago Midway which are 75% Federal AIP/25% Local

Rail Project Funding listed is funding that is secured or reasonably available for Rail Capital Projects for FY 2026-2031

<b><u>Recipient</u></b>	<b><u>Location/County</u></b>	<b><u>Project</u></b>	<b><u>Mod</u></b>	<b><u>Value/Source</u></b>	<b><u>MYP Years</u></b>
INGERSOLL (CANTON)	26013 N INGERSOLL CANTON, {STATE} FULTON COUNTY	ENVIRONMENTAL ASSESSMENT FOR RUNWAY EXTENSION	AVIATION	\$166,667.00 <b>AIRPORT IMPROVEMENT PROGRAM (AIP)</b>	2030 -2030
Recipient Site: <a href="#">N/A</a>			Map Site: <a href="https://idot.click/myp-multimodal-program-map#MYP_ID=97">https://idot.click/myp-multimodal-program-map#MYP_ID=97</a>		
INGERSOLL (CANTON)	26013 N INGERSOLL CANTON, {STATE} FULTON COUNTY	DESIGN: AIRFIELD DRAINAGE IMPROVEMENTS	AVIATION	\$320,000.00 <b>AIRPORT IMPROVEMENT PROGRAM (AIP)</b>	2026 -2026
Recipient Site: <a href="#">N/A</a>			Map Site: <a href="https://idot.click/myp-multimodal-program-map#MYP_ID=98">https://idot.click/myp-multimodal-program-map#MYP_ID=98</a>		
JACKSONVILLE MUNICIPAL	1956 BALDWIN RD JACKSONVILLE, {STATE} MORGAN COUNTY	REHABILITATE TERMINAL BUILDING	AVIATION	\$480,000.00 <b>AIRPORT IMPROVEMENT PROGRAM (AIP)</b>	2027 -2027
Recipient Site: <a href="http://www.flyijx.com/">http://www.flyijx.com/</a>			Map Site: <a href="https://idot.click/myp-multimodal-program-map#MYP_ID=99">https://idot.click/myp-multimodal-program-map#MYP_ID=99</a>		

\*Projects Identified with an Asterisk (\*) are seeking Federal Discretionary Funds and are not guaranteed

\*\* Multiple funding sources were applied - MYP FY 2026-2031 Capital Project List: [https://idot.illinois.gov/content/dam/soi/en/web/idot/documents/transportation-system/planning/MYP\\_Capital\\_List\\_2026-2031.xlsx](https://idot.illinois.gov/content/dam/soi/en/web/idot/documents/transportation-system/planning/MYP_Capital_List_2026-2031.xlsx)

Airport Project funding is 90% Federal AIP Funding/5% State Road Funds/5% Local, except for Chicago O'Hare and Chicago Midway which are 75% Federal AIP/25% Local

Rail Project Funding listed is funding that is secured or reasonably available for Rail Capital Projects for FY 2026-2031

<b><u>Recipient</u></b>	<b><u>Location/County</u></b>	<b><u>Project</u></b>	<b><u>Mod</u></b>	<b><u>Value/Source</u></b>	<b><u>MYP Years</u></b>
JACKSONVILLE MUNICIPAL	1956 BALDWIN RD JACKSONVILLE, {STATE} MORGAN COUNTY	* REHABILITATE RUNWAY 4/22	AVIATION	\$3,588,889.00 <b>AIRPORT IMPROVEMENT PROGRAM (AIP)</b>	2027 -2027

Recipient Site: <http://www.flyijx.com/>

Map Site: [https://idot.click/myp-multimodal-program-map#MYP\\_ID=100](https://idot.click/myp-multimodal-program-map#MYP_ID=100)

JOLIET REGIONAL	4000 W JEFFERSON ST JOLIET, {STATE} WILL COUNTY	RUNWAY SAFETY AREA IMPROVEMENT - IMPROVE DRAINAGE - DESIGN, PERMITTING, MITIGATION, & CONSTRUCTION	AVIATION	\$5,700,000.00 <b>AIRPORT IMPROVEMENT PROGRAM (AIP)</b>	2026 -2026
-----------------	---	--	----------	--	------------

Recipient Site: <https://jolietpark.org/joliet-regional-airport>

Map Site: [https://idot.click/myp-multimodal-program-map#MYP\\_ID=103](https://idot.click/myp-multimodal-program-map#MYP_ID=103)

KANKAKEE (GREATER KANKAKEE)	813 E 4000 S RD KANKAKEE, {STATE} KANKAKEE COUNTY	CONSTRUCT SNOW REMOVAL EQUIPMENT BUILDING	AVIATION	\$980,000.00 <b>AIRPORT IMPROVEMENT PROGRAM (AIP)</b>	2026 -2026
--------------------------------	---	--	----------	--	------------

Recipient Site: <https://www.greaterkankakeeairport.com/>

Map Site: [https://idot.click/myp-multimodal-program-map#MYP\\_ID=105](https://idot.click/myp-multimodal-program-map#MYP_ID=105)

\*Projects Identified with an Asterisk (\*) are seeking Federal Discretionary Funds and are not guaranteed

\*\* Multiple funding sources were applied - MYP FY 2026-2031 Capital Project List: [https://idot.illinois.gov/content/dam/soi/en/web/idot/documents/transportation-system/planning/MYP\\_Capital\\_List\\_2026-2031.xlsx](https://idot.illinois.gov/content/dam/soi/en/web/idot/documents/transportation-system/planning/MYP_Capital_List_2026-2031.xlsx)

Airport Project funding is 90% Federal AIP Funding/5% State Road Funds/5% Local, except for Chicago O'Hare and Chicago Midway which are 75% Federal AIP/25% Local

Rail Project Funding listed is funding that is secured or reasonably available for Rail Capital Projects for FY 2026-2031

<b><u>Recipient</u></b>	<b><u>Location/County</u></b>	<b><u>Project</u></b>	<b><u>Mod</u></b>	<b><u>Value/Source</u></b>	<b><u>MYP Years</u></b>
KANKAKEE (GREATER KANKAKEE)	813 E 4000 S RD KANKAKEE, {STATE} KANKAKEE COUNTY	* REHABILITATE RUNWAY 4/22	AVIATION	\$3,950,000.00 <b>AIRPORT IMPROVEMENT PROGRAM (AIP)</b>	2028 -2028
Recipient Site: <a href="https://www.greaterkankakeeairport.com/">https://www.greaterkankakeeairport.com/</a>			Map Site: <a href="https://idot.click/myp-multimodal-program-map#MYP_ID=107">https://idot.click/myp-multimodal-program-map#MYP_ID=107</a>		
KANKAKEE (GREATER KANKAKEE)	813 E 4000 S RD KANKAKEE, {STATE} KANKAKEE COUNTY	* REHABILITATE TAXIWAY A & CONNECTORS-PHASE 2	AVIATION	\$2,817,895.00 <b>AIRPORT IMPROVEMENT PROGRAM (AIP)</b>	2026 -2026
Recipient Site: <a href="https://www.greaterkankakeeairport.com/">https://www.greaterkankakeeairport.com/</a>			Map Site: <a href="https://idot.click/myp-multimodal-program-map#MYP_ID=108">https://idot.click/myp-multimodal-program-map#MYP_ID=108</a>		
KEWANEE MUNICIPAL	3761 MIDLAND RD KEWANEE, {STATE} HENRY COUNTY	REPLACE RUNWAY 9 PLASI WITH PRECISION APPROACH PATH INDICATOR & REPLACE ROTATING BEACON	AVIATION	\$500,000.00 <b>AIRPORT IMPROVEMENT PROGRAM (AIP)</b>	2030 -2030
Recipient Site: <a href="http://kewaneeairport.com/index.php">http://kewaneeairport.com/index.php</a>			Map Site: <a href="https://idot.click/myp-multimodal-program-map#MYP_ID=109">https://idot.click/myp-multimodal-program-map#MYP_ID=109</a>		

\*Projects Identified with an Asterisk (\*) are seeking Federal Discretionary Funds and are not guaranteed

\*\* Multiple funding sources were applied - MYP FY 2026-2031 Capital Project List: [https://idot.illinois.gov/content/dam/soi/en/web/idot/documents/transportation-system/planning/MYP\\_Capital\\_List\\_2026-2031.xlsx](https://idot.illinois.gov/content/dam/soi/en/web/idot/documents/transportation-system/planning/MYP_Capital_List_2026-2031.xlsx)

Airport Project funding is 90% Federal AIP Funding/5% State Road Funds/5% Local, except for Chicago O'Hare and Chicago Midway which are 75% Federal AIP/25% Local

Rail Project Funding listed is funding that is secured or reasonably available for Rail Capital Projects for FY 2026-2031

<b><u>Recipient</u></b>	<b><u>Location/County</u></b>	<b><u>Project</u></b>	<b><u>Mod</u></b>	<b><u>Value/Source</u></b>	<b><u>MYP Years</u></b>
LANSING MUNICIPAL	3250 BOB MALKAS DIVE LANSING, {STATE} COOK COUNTY	* REHABILITATE RUNWAY 9/27	AVIATION	\$2,150,000.00 <b>AIRPORT IMPROVEMENT PROGRAM (AIP)</b>	2026 -2026
Recipient Site: <a href="https://lansingmunicipalairport.org/">https://lansingmunicipalairport.org/</a>			Map Site: <a href="https://idot.click/myp-multimodal-program-map#MYP_ID=113">https://idot.click/myp-multimodal-program-map#MYP_ID=113</a>		
LAWRENCEVILLE- VINCENNES INT'L	13608 HANGER ROAD LAWRENCEVILLE, {STATE} LAWRENCE COUNTY	REHABILITATE RUNWAY 9/27	AVIATION	\$2,500,000.00 <b>AIRPORT IMPROVEMENT PROGRAM (AIP)</b>	2028 -2028
Recipient Site: N/A			Map Site: <a href="https://idot.click/myp-multimodal-program-map#MYP_ID=114">https://idot.click/myp-multimodal-program-map#MYP_ID=114</a>		
LEWIS UNIVERSITY	1 GEORGE J MICHAS DR ROMEIOVILLE, {STATE} WILL COUNTY	REIMBURSEMENT: WATER & SEWER MAIN EXTENSIONS IN SOUTH TERMINAL AREA	AVIATION	\$575,000.00 <b>AIRPORT IMPROVEMENT PROGRAM (AIP)</b>	2026 -2026
Recipient Site: <a href="http://www.flylot.com/">http://www.flylot.com/</a>			Map Site: <a href="https://idot.click/myp-multimodal-program-map#MYP_ID=116">https://idot.click/myp-multimodal-program-map#MYP_ID=116</a>		

\*Projects Identified with an Asterisk (\*) are seeking Federal Discretionary Funds and are not guaranteed

\*\* Multiple funding sources were applied - MYP FY 2026-2031 Capital Project List: [https://idot.illinois.gov/content/dam/soi/en/web/idot/documents/transportation-system/planning/MYP\\_Capital\\_List\\_2026-2031.xlsx](https://idot.illinois.gov/content/dam/soi/en/web/idot/documents/transportation-system/planning/MYP_Capital_List_2026-2031.xlsx)

Airport Project funding is 90% Federal AIP Funding/5% State Road Funds/5% Local, except for Chicago O'Hare and Chicago Midway which are 75% Federal AIP/25% Local

Rail Project Funding listed is funding that is secured or reasonably available for Rail Capital Projects for FY 2026-2031

<b><u>Recipient</u></b>	<b><u>Location/County</u></b>	<b><u>Project</u></b>	<b><u>Mod</u></b>	<b><u>Value/Source</u></b>	<b><u>MYP Years</u></b>
LEWIS UNIVERSITY	1 GEORGE J MICHAS DR ROMEIOVILLE, {STATE} WILL COUNTY	* REHABILITATE RUNWAY 2/20	AVIATION	\$3,315,789.00 <b>AIRPORT IMPROVEMENT PROGRAM (AIP)</b>	2026 -2026

Recipient Site: <http://www.flylot.com/>

Map Site: [https://idot.click/myp-multimodal-program-map#MYP\\_ID=118](https://idot.click/myp-multimodal-program-map#MYP_ID=118)

LITCHFIELD MUNICIPAL	1201 U.S. RTE 66 SOUTH LITCHFIELD, {STATE} MONTGOMERY COUNTY	REIMBURSEMENT: LOCALLY CONSTRUCTED T- HANGAR	AVIATION	\$161,111.00 <b>AIRPORT IMPROVEMENT PROGRAM (AIP)</b>	2027 -2027
----------------------	--	---	----------	--	------------

Recipient Site: <http://airport.litchfieldil.com/>

Map Site: [https://idot.click/myp-multimodal-program-map#MYP\\_ID=119](https://idot.click/myp-multimodal-program-map#MYP_ID=119)

LITCHFIELD MUNICIPAL	1201 U.S. RTE 66 SOUTH LITCHFIELD, {STATE} MONTGOMERY COUNTY	REIMBURSEMENT: LOCALLY CONSTRUCTED T- HANGAR	AVIATION	\$152,632.00 <b>AIRPORT IMPROVEMENT PROGRAM (AIP)</b>	2026 -2026
----------------------	--	---	----------	--	------------

Recipient Site: <http://airport.litchfieldil.com/>

Map Site: [https://idot.click/myp-multimodal-program-map#MYP\\_ID=121](https://idot.click/myp-multimodal-program-map#MYP_ID=121)

\*Projects Identified with an Asterisk (\*) are seeking Federal Discretionary Funds and are not guaranteed

\*\* Multiple funding sources were applied - MYP FY 2026-2031 Capital Project List: [https://idot.illinois.gov/content/dam/soi/en/web/idot/documents/transportation-system/planning/MYP\\_Capital\\_List\\_2026-2031.xlsx](https://idot.illinois.gov/content/dam/soi/en/web/idot/documents/transportation-system/planning/MYP_Capital_List_2026-2031.xlsx)

Airport Project funding is 90% Federal AIP Funding/5% State Road Funds/5% Local, except for Chicago O'Hare and Chicago Midway which are 75% Federal AIP/25% Local

Rail Project Funding listed is funding that is secured or reasonably available for Rail Capital Projects for FY 2026-2031

<b><u>Recipient</u></b>	<b><u>Location/County</u></b>	<b><u>Project</u></b>	<b><u>Mod</u></b>	<b><u>Value/Source</u></b>	<b><u>MYP Years</u></b>
LITCHFIELD MUNICIPAL	1201 U.S. RTE 66 SOUTH LITCHFIELD, {STATE} MONTGOMERY COUNTY	* REHABILITATE RUNWAY 18/36	AVIATION	\$2,744,444.00 <b>AIRPORT IMPROVEMENT PROGRAM (AIP)</b>	2027 -2027
<div> <div>Recipient Site: <a href="http://airport.litchfieldil.com/">http://airport.litchfieldil.com/</a></div> <div>Map Site: <a href="https://idot.click/myp-multimodal-program-map#MYP_ID=123">https://idot.click/myp-multimodal-program-map#MYP_ID=123</a></div> </div>					
LOGAN COUNTY	1351 AIRPORT RD LINCOLN, {STATE} LOGAN COUNTY	ACQUIRE EMERGENCY GENERATOR	AVIATION	\$166,667.00 <b>AIRPORT IMPROVEMENT PROGRAM (AIP)</b>	2027 -2027
<div> <div>Recipient Site: N/A</div> <div>Map Site: <a href="https://idot.click/myp-multimodal-program-map#MYP_ID=125">https://idot.click/myp-multimodal-program-map#MYP_ID=125</a></div> </div>					
MACOMB MUNICIPAL	16190 E 1300TH ST MACOMB, {STATE} MCDONOUGH COUNTY	REHABILITATE T-HANGARS	AVIATION	\$631,111.00 <b>AIRPORT IMPROVEMENT PROGRAM (AIP)</b>	2027 -2027
<div> <div>Recipient Site: <a href="http://www.macombairport.com/">http://www.macombairport.com/</a></div> <div>Map Site: <a href="https://idot.click/myp-multimodal-program-map#MYP_ID=126">https://idot.click/myp-multimodal-program-map#MYP_ID=126</a></div> </div>					

\*Projects Identified with an Asterisk (\*) are seeking Federal Discretionary Funds and are not guaranteed

\*\* Multiple funding sources were applied - MYP FY 2026-2031 Capital Project List: [https://idot.illinois.gov/content/dam/soi/en/web/idot/documents/transportation-system/planning/MYP\\_Capital\\_List\\_2026-2031.xlsx](https://idot.illinois.gov/content/dam/soi/en/web/idot/documents/transportation-system/planning/MYP_Capital_List_2026-2031.xlsx)

Airport Project funding is 90% Federal AIP Funding/5% State Road Funds/5% Local, except for Chicago O'Hare and Chicago Midway which are 75% Federal AIP/25% Local

Rail Project Funding listed is funding that is secured or reasonably available for Rail Capital Projects for FY 2026-2031

<b><u>Recipient</u></b>	<b><u>Location/County</u></b>	<b><u>Project</u></b>	<b><u>Mod</u></b>	<b><u>Value/Source</u></b>	<b><u>MYP Years</u></b>
MACOMB MUNICIPAL	16190 E 1300TH ST MACOMB, {STATE} MCDONOUGH COUNTY	TAXIWAY EXTENSION	AVIATION	\$2,480,000.00 <b>AIRPORT IMPROVEMENT PROGRAM (AIP)</b>	2027 -2027
Recipient Site: <a href="http://www.macommbairport.com/">http://www.macommbairport.com/</a>			Map Site: <a href="https://idot.click/myp-multimodal-program-map#MYP_ID=127">https://idot.click/myp-multimodal-program-map#MYP_ID=127</a>		
METROPOLIS MUNICIPAL	751 AIRPORT RD METROPOLIS, {STATE} MASSAC COUNTY	REHABILITATE TAXIWAY	AVIATION	\$600,000.00 <b>AIRPORT IMPROVEMENT PROGRAM (AIP)</b>	2030 -2030
Recipient Site: N/A			Map Site: <a href="https://idot.click/myp-multimodal-program-map#MYP_ID=130">https://idot.click/myp-multimodal-program-map#MYP_ID=130</a>		
METROPOLIS MUNICIPAL	751 AIRPORT RD METROPOLIS, {STATE} MASSAC COUNTY	REIMBURSEMENT: CONSTRUCT REPLACEMENT HANGAR	AVIATION	\$166,667.00 <b>AIRPORT IMPROVEMENT PROGRAM (AIP)</b>	2029 -2029
Recipient Site: N/A			Map Site: <a href="https://idot.click/myp-multimodal-program-map#MYP_ID=131">https://idot.click/myp-multimodal-program-map#MYP_ID=131</a>		

\*Projects Identified with an Asterisk (\*) are seeking Federal Discretionary Funds and are not guaranteed

\*\* Multiple funding sources were applied - MYP FY 2026-2031 Capital Project List: [https://idot.illinois.gov/content/dam/soi/en/web/idot/documents/transportation-system/planning/MYP\\_Capital\\_List\\_2026-2031.xlsx](https://idot.illinois.gov/content/dam/soi/en/web/idot/documents/transportation-system/planning/MYP_Capital_List_2026-2031.xlsx)

Airport Project funding is 90% Federal AIP Funding/5% State Road Funds/5% Local, except for Chicago O'Hare and Chicago Midway which are 75% Federal AIP/25% Local

Rail Project Funding listed is funding that is secured or reasonably available for Rail Capital Projects for FY 2026-2031

<b><u>Recipient</u></b>	<b><u>Location/County</u></b>	<b><u>Project</u></b>	<b><u>Mod</u></b>	<b><u>Value/Source</u></b>	<b><u>MYP Years</u></b>
METROPOLIS MUNICIPAL	751 AIRPORT RD METROPOLIS, {STATE} MASSAC COUNTY	HANGAR REPLACEMENT	AVIATION	\$417,778.00 <b>AIRPORT IMPROVEMENT PROGRAM (AIP)</b>	2028 -2028
Recipient Site: N/A			Map Site: <a href="https://idot.click/myp-multimodal-program-map#MYP_ID=132">https://idot.click/myp-multimodal-program-map#MYP_ID=132</a>		
MIDAMERICA ST. LOUIS	9656 AIR TERMINAL DR MASCOUTAH, {STATE} ST. CLAIR COUNTY	UPDATE AIRPORT LAYOUT PLAN	AVIATION	\$1,500,000.00 <b>AIRPORT IMPROVEMENT PROGRAM (AIP)</b>	2029 -2029
Recipient Site: <a href="https://flymidamerica.com/">https://flymidamerica.com/</a>			Map Site: <a href="https://idot.click/myp-multimodal-program-map#MYP_ID=133">https://idot.click/myp-multimodal-program-map#MYP_ID=133</a>		
MIDAMERICA ST. LOUIS	9656 AIR TERMINAL DR MASCOUTAH, {STATE} ST. CLAIR COUNTY	AIRCRAFT RESCUE FIREFIGHTING, ELECTRICAL VAULT, & TERMINAL GENERATORS	AVIATION	\$1,154,500.00 <b>AIRPORT IMPROVEMENT PROGRAM (AIP)</b>	2027 -2027
Recipient Site: <a href="https://flymidamerica.com/">https://flymidamerica.com/</a>			Map Site: <a href="https://idot.click/myp-multimodal-program-map#MYP_ID=134">https://idot.click/myp-multimodal-program-map#MYP_ID=134</a>		

\*Projects Identified with an Asterisk (\*) are seeking Federal Discretionary Funds and are not guaranteed

\*\* Multiple funding sources were applied - MYP FY 2026-2031 Capital Project List: [https://idot.illinois.gov/content/dam/soi/en/web/idot/documents/transportation-system/planning/MYP\\_Capital\\_List\\_2026-2031.xlsx](https://idot.illinois.gov/content/dam/soi/en/web/idot/documents/transportation-system/planning/MYP_Capital_List_2026-2031.xlsx)

Airport Project funding is 90% Federal AIP Funding/5% State Road Funds/5% Local, except for Chicago O'Hare and Chicago Midway which are 75% Federal AIP/25% Local

Rail Project Funding listed is funding that is secured or reasonably available for Rail Capital Projects for FY 2026-2031

<b><u>Recipient</u></b>	<b><u>Location/County</u></b>	<b><u>Project</u></b>	<b><u>Mod</u></b>	<b><u>Value/Source</u></b>	<b><u>MYP Years</u></b>
MIDAMERICA ST. LOUIS	9656 AIR TERMINAL DR MASCOUTAH, {STATE} ST. CLAIR COUNTY	CONSTRUCT TERMINAL BUILDING	AVIATION	\$3,840,340.00 <b>AIRPORT IMPROVEMENT PROGRAM (AIP)</b>	2026 -2026

Recipient Site: <https://flymidamerica.com/>

Map Site: [https://idot.click/myp-multimodal-program-map#MYP\\_ID=135](https://idot.click/myp-multimodal-program-map#MYP_ID=135)

MIDAMERICA ST. LOUIS	9656 AIR TERMINAL DR MASCOUTAH, {STATE} ST. CLAIR COUNTY	EXTEND/EXPAND RUNWAY 14L/32R	AVIATION	\$2,828,115.00 <b>AIRPORT IMPROVEMENT PROGRAM (AIP)</b>	2026 -2026
----------------------	--	------------------------------	----------	--	------------

Recipient Site: <https://flymidamerica.com/>

Map Site: [https://idot.click/myp-multimodal-program-map#MYP\\_ID=136](https://idot.click/myp-multimodal-program-map#MYP_ID=136)

MIDAMERICA ST. LOUIS	9656 AIR TERMINAL DR MASCOUTAH, {STATE} ST. CLAIR COUNTY	REHABILITATE RUNWAY 14L/32R	AVIATION	\$602,128.00 <b>AIRPORT IMPROVEMENT PROGRAM (AIP)</b>	2026 -2026
----------------------	--	-----------------------------	----------	--	------------

Recipient Site: <https://flymidamerica.com/>

Map Site: [https://idot.click/myp-multimodal-program-map#MYP\\_ID=137](https://idot.click/myp-multimodal-program-map#MYP_ID=137)

\*Projects Identified with an Asterisk (\*) are seeking Federal Discretionary Funds and are not guaranteed

\*\* Multiple funding sources were applied - MYP FY 2026-2031 Capital Project List: [https://idot.illinois.gov/content/dam/soi/en/web/idot/documents/transportation-system/planning/MYP\\_Capital\\_List\\_2026-2031.xlsx](https://idot.illinois.gov/content/dam/soi/en/web/idot/documents/transportation-system/planning/MYP_Capital_List_2026-2031.xlsx)

Airport Project funding is 90% Federal AIP Funding/5% State Road Funds/5% Local, except for Chicago O'Hare and Chicago Midway which are 75% Federal AIP/25% Local

Rail Project Funding listed is funding that is secured or reasonably available for Rail Capital Projects for FY 2026-2031

<b><u>Recipient</u></b>	<b><u>Location/County</u></b>	<b><u>Project</u></b>	<b><u>Mod</u></b>	<b><u>Value/Source</u></b>	<b><u>MYP Years</u></b>
MIDAMERICA ST. LOUIS	9656 AIR TERMINAL DR MASCOUTAH, {STATE} ST. CLAIR COUNTY	EXPAND TERMINAL BUILDING	AVIATION	\$4,210,526.00 <b>AIRPORT IMPROVEMENT PROGRAM (AIP)</b>	2026 -2026

Recipient Site: <https://flymidamerica.com/>

Map Site: [https://idot.click/myp-multimodal-program-map#MYP\\_ID=138](https://idot.click/myp-multimodal-program-map#MYP_ID=138)

MIDAMERICA ST. LOUIS	9656 AIR TERMINAL DR MASCOUTAH, {STATE} ST. CLAIR COUNTY	EXPAND AIRCRAFT APRON	AVIATION	\$1,710,578.00 <b>AIRPORT IMPROVEMENT PROGRAM (AIP)</b>	2026 -2026
----------------------	--	-----------------------	----------	--	------------

Recipient Site: <https://flymidamerica.com/>

Map Site: [https://idot.click/myp-multimodal-program-map#MYP\\_ID=139](https://idot.click/myp-multimodal-program-map#MYP_ID=139)

MONMOUTH MUNICIPAL	100 E. BROADWAY MONMOUTH, {STATE} WARREN COUNTY	REPLACE ROTATING BEACON	AVIATION	\$166,667.00 <b>AIRPORT IMPROVEMENT PROGRAM (AIP)</b>	2029 -2029
--------------------	---	-------------------------	----------	--	------------

Recipient Site: <http://www.cityofmonmouth.com/index.php/for-departments/airport>

Map Site: [https://idot.click/myp-multimodal-program-map#MYP\\_ID=140](https://idot.click/myp-multimodal-program-map#MYP_ID=140)

\*Projects Identified with an Asterisk (\*) are seeking Federal Discretionary Funds and are not guaranteed

\*\* Multiple funding sources were applied - MYP FY 2026-2031 Capital Project List: [https://idot.illinois.gov/content/dam/soi/en/web/idot/documents/transportation-system/planning/MYP\\_Capital\\_List\\_2026-2031.xlsx](https://idot.illinois.gov/content/dam/soi/en/web/idot/documents/transportation-system/planning/MYP_Capital_List_2026-2031.xlsx)

Airport Project funding is 90% Federal AIP Funding/5% State Road Funds/5% Local, except for Chicago O'Hare and Chicago Midway which are 75% Federal AIP/25% Local

Rail Project Funding listed is funding that is secured or reasonably available for Rail Capital Projects for FY 2026-2031

<b><u>Recipient</u></b>	<b><u>Location/County</u></b>	<b><u>Project</u></b>	<b><u>Mod</u></b>	<b><u>Value/Source</u></b>	<b><u>MYP Years</u></b>
MONMOUTH MUNICIPAL	100 E. BROADWAY MONMOUTH, {STATE} WARREN COUNTY	REHABILITATE RUNWAY 3/21 - PHASE 2: RUNWAY IMPROVEMENTS	AVIATION	\$2,145,000.00 <b>AIRPORT IMPROVEMENT PROGRAM (AIP)</b>	2026 -2026

Recipient Site: <http://www.cityofmonmouth.com/index.php/for-departments/airport>

Map Site: [https://idot.click/myp-multimodal-program-map#MYP\\_ID=141](https://idot.click/myp-multimodal-program-map#MYP_ID=141)

MT. CARMEL MUNICIPAL	10188 MT CARMEL ST FRANCISVILLE, {STATE} LAWRENCE COUNTY	*REPLACE LIGHTING RUNWAY 4/22 & RUNWAY 13/31	AVIATION	\$1,952,778.00 <b>AIRPORT IMPROVEMENT PROGRAM (AIP)</b>	2029 -2029
----------------------	--	---	----------	--	------------

Recipient Site: <https://www.cityofmtcarmel.com/airport>

Map Site: [https://idot.click/myp-multimodal-program-map#MYP\\_ID=143](https://idot.click/myp-multimodal-program-map#MYP_ID=143)

MT. CARMEL MUNICIPAL	10188 MT CARMEL ST FRANCISVILLE, {STATE} LAWRENCE COUNTY	RUNWAY PAVEMENT MAINTENANCE	AVIATION	\$302,105.00 <b>AIRPORT IMPROVEMENT PROGRAM (AIP)</b>	2026 -2026
----------------------	--	-----------------------------	----------	--	------------

Recipient Site: <https://www.cityofmtcarmel.com/airport>

Map Site: [https://idot.click/myp-multimodal-program-map#MYP\\_ID=144](https://idot.click/myp-multimodal-program-map#MYP_ID=144)

\*Projects Identified with an Asterisk (\*) are seeking Federal Discretionary Funds and are not guaranteed

\*\* Multiple funding sources were applied - MYP FY 2026-2031 Capital Project List: [https://idot.illinois.gov/content/dam/soi/en/web/idot/documents/transportation-system/planning/MYP\\_Capital\\_List\\_2026-2031.xlsx](https://idot.illinois.gov/content/dam/soi/en/web/idot/documents/transportation-system/planning/MYP_Capital_List_2026-2031.xlsx)

Airport Project funding is 90% Federal AIP Funding/5% State Road Funds/5% Local, except for Chicago O'Hare and Chicago Midway which are 75% Federal AIP/25% Local

Rail Project Funding listed is funding that is secured or reasonably available for Rail Capital Projects for FY 2026-2031

<b><u>Recipient</u></b>	<b><u>Location/County</u></b>	<b><u>Project</u></b>	<b><u>Mod</u></b>	<b><u>Value/Source</u></b>	<b><u>MYP Years</u></b>
MT. HAWLEY AUXILIARY - PEORIA	1320 W BIRD BLVD PEORIA, {STATE} PEORIA COUNTY	REHABILITATE RUNWAY 18/36 -PRELIMINARY DESIGN DRAINAGE ANALYSIS	AVIATION	\$345,789.00 <b>AIRPORT IMPROVEMENT PROGRAM (AIP)</b>	2026 -2026

Recipient Site: <http://www.fly3my.com/>

Map Site: [https://idot.click/myp-multimodal-program-map#MYP\\_ID=145](https://idot.click/myp-multimodal-program-map#MYP_ID=145)

MT. HAWLEY AUXILIARY - PEORIA	1320 W BIRD BLVD PEORIA, {STATE} PEORIA COUNTY	* REHABILITATE RUNWAY 18/36	AVIATION	\$3,658,086.00 <b>AIRPORT IMPROVEMENT PROGRAM (AIP)</b>	2028 -2028
----------------------------------	--	-----------------------------	----------	--	------------

Recipient Site: <http://www.fly3my.com/>

Map Site: [https://idot.click/myp-multimodal-program-map#MYP\\_ID=146](https://idot.click/myp-multimodal-program-map#MYP_ID=146)

MT. STERLING MUNICIPAL	145 WEST MAIN MT. STERLING, {STATE} BROWN COUNTY	AIRPORT LAYOUT PLAN UPDATE	AVIATION	\$166,667.00 <b>AIRPORT IMPROVEMENT PROGRAM (AIP)</b>	2030 -2030
------------------------	--	----------------------------	----------	--	------------

Recipient Site: N/A

Map Site: [https://idot.click/myp-multimodal-program-map#MYP\\_ID=147](https://idot.click/myp-multimodal-program-map#MYP_ID=147)

\*Projects Identified with an Asterisk (\*) are seeking Federal Discretionary Funds and are not guaranteed

\*\* Multiple funding sources were applied - MYP FY 2026-2031 Capital Project List: [https://idot.illinois.gov/content/dam/soi/en/web/idot/documents/transportation-system/planning/MYP\\_Capital\\_List\\_2026-2031.xlsx](https://idot.illinois.gov/content/dam/soi/en/web/idot/documents/transportation-system/planning/MYP_Capital_List_2026-2031.xlsx)

Airport Project funding is 90% Federal AIP Funding/5% State Road Funds/5% Local, except for Chicago O'Hare and Chicago Midway which are 75% Federal AIP/25% Local

Rail Project Funding listed is funding that is secured or reasonably available for Rail Capital Projects for FY 2026-2031

<b><u>Recipient</u></b>	<b><u>Location/County</u></b>	<b><u>Project</u></b>	<b><u>Mod</u></b>	<b><u>Value/Source</u></b>	<b><u>MYP Years</u></b>
MT. STERLING MUNICIPAL	145 WEST MAIN MT. STERLING, {STATE} BROWN COUNTY	*REHABILITATE RUNWAY 18/36	AVIATION	\$3,500,000.00 <b>AIRPORT IMPROVEMENT PROGRAM (AIP)</b>	2028 -2028

Recipient Site: N/A

Map Site: [https://idot.click/myp-multimodal-program-map#MYP\\_ID=148](https://idot.click/myp-multimodal-program-map#MYP_ID=148)

MT. VERNON OUTLAND	100 AVIATION DR MT VERNON, {STATE} JEFFERSON COUNTY	CONSTRUCT SNOW REMOVAL EQUIPMENT (SRE) BUILDING	AVIATION	\$709,183.00 <b>AIRPORT IMPROVEMENT PROGRAM (AIP)</b>	2026 -2026
--------------------	---	--	----------	--	------------

Recipient Site: <https://www.mtvernonairport.com/>

Map Site: [https://idot.click/myp-multimodal-program-map#MYP\\_ID=151](https://idot.click/myp-multimodal-program-map#MYP_ID=151)

MT. VERNON OUTLAND	100 AVIATION DR MT VERNON, {STATE} JEFFERSON COUNTY	RUNWAY 5/23 PAVEMENT MAINTENANCE	AVIATION	\$166,667.00 <b>AIRPORT IMPROVEMENT PROGRAM (AIP)</b>	2027 -2027
--------------------	---	----------------------------------	----------	--	------------

Recipient Site: <https://www.mtvernonairport.com/>

Map Site: [https://idot.click/myp-multimodal-program-map#MYP\\_ID=152](https://idot.click/myp-multimodal-program-map#MYP_ID=152)

\*Projects Identified with an Asterisk (\*) are seeking Federal Discretionary Funds and are not guaranteed

\*\* Multiple funding sources were applied - MYP FY 2026-2031 Capital Project List: [https://idot.illinois.gov/content/dam/soi/en/web/idot/documents/transportation-system/planning/MYP\\_Capital\\_List\\_2026-2031.xlsx](https://idot.illinois.gov/content/dam/soi/en/web/idot/documents/transportation-system/planning/MYP_Capital_List_2026-2031.xlsx)

Airport Project funding is 90% Federal AIP Funding/5% State Road Funds/5% Local, except for Chicago O'Hare and Chicago Midway which are 75% Federal AIP/25% Local

Rail Project Funding listed is funding that is secured or reasonably available for Rail Capital Projects for FY 2026-2031

<b><u>Recipient</u></b>	<b><u>Location/County</u></b>	<b><u>Project</u></b>	<b><u>Mod</u></b>	<b><u>Value/Source</u></b>	<b><u>MYP Years</u></b>
MT. VERNON OUTLAND	100 AVIATION DR MT VERNON, {STATE} JEFFERSON COUNTY	CONSTRUCT AIRCRAFT PARKING APRON	AVIATION	\$493,333.00 <b>AIRPORT IMPROVEMENT PROGRAM (AIP)</b>	2028 -2028
Recipient Site: <a href="https://www.mtvernonairport.com/">https://www.mtvernonairport.com/</a>			Map Site: <a href="https://idot.click/myp-multimodal-program-map#MYP_ID=153">https://idot.click/myp-multimodal-program-map#MYP_ID=153</a>		
OLNEY-NOBLE	4395 AIRPORT RD NOBLE, {STATE} RICHLAND COUNTY	AIRFIELD PAVEMENT MAINTENANCE	AVIATION	\$315,789.00 <b>AIRPORT IMPROVEMENT PROGRAM (AIP)</b>	2026 -2026
Recipient Site: N/A			Map Site: <a href="https://idot.click/myp-multimodal-program-map#MYP_ID=154">https://idot.click/myp-multimodal-program-map#MYP_ID=154</a>		
PEKIN MUNICIPAL	13906 AIRPORT LN PEKIN, {STATE} TAZEWELL COUNTY	REIMBURSEMENT: LOCALLY CONSTRUCTED HANGAR AVIATION		\$151,579.00 <b>AIRPORT IMPROVEMENT PROGRAM (AIP)</b>	2026 -2026
Recipient Site: <a href="https://www.ci.pekin.il.us/departments/airport/airport.php">https://www.ci.pekin.il.us/departments/airport/airport.php</a>			Map Site: <a href="https://idot.click/myp-multimodal-program-map#MYP_ID=155">https://idot.click/myp-multimodal-program-map#MYP_ID=155</a>		

\*Projects Identified with an Asterisk (\*) are seeking Federal Discretionary Funds and are not guaranteed

\*\* Multiple funding sources were applied - MYP FY 2026-2031 Capital Project List: [https://idot.illinois.gov/content/dam/soi/en/web/idot/documents/transportation-system/planning/MYP\\_Capital\\_List\\_2026-2031.xlsx](https://idot.illinois.gov/content/dam/soi/en/web/idot/documents/transportation-system/planning/MYP_Capital_List_2026-2031.xlsx)

Airport Project funding is 90% Federal AIP Funding/5% State Road Funds/5% Local, except for Chicago O'Hare and Chicago Midway which are 75% Federal AIP/25% Local

Rail Project Funding listed is funding that is secured or reasonably available for Rail Capital Projects for FY 2026-2031

<b><u>Recipient</u></b>	<b><u>Location/County</u></b>	<b><u>Project</u></b>	<b><u>Mod</u></b>	<b><u>Value/Source</u></b>	<b><u>MYP Years</u></b>
PEKIN MUNICIPAL	13906 AIRPORT LN PEKIN, {STATE} TAZEWELL COUNTY	* REHABILITATE TAXIWAY A	AVIATION	\$2,322,222.00 <b>AIRPORT IMPROVEMENT PROGRAM (AIP)</b>	2029 -2029

Recipient Site: <https://www.ci.pekin.il.us/departments/airport/airport.php>

Map Site: [https://idot.click/myp-multimodal-program-map#MYP\\_ID=156](https://idot.click/myp-multimodal-program-map#MYP_ID=156)

PINCKNEYVILLE-DUQUOIN	1352 STATE ROUTE 127 PINCKNEYVILLE, {STATE} PERRY COUNTY	REIMBURSEMENT: LOCALLY CONSTRUCTED HANGAR	AVIATION	\$166,667.00 <b>AIRPORT IMPROVEMENT PROGRAM (AIP)</b>	2029 -2029
-----------------------	--	---	----------	--	------------

Recipient Site: N/A

Map Site: [https://idot.click/myp-multimodal-program-map#MYP\\_ID=157](https://idot.click/myp-multimodal-program-map#MYP_ID=157)

PINCKNEYVILLE-DUQUOIN	1352 STATE ROUTE 127 PINCKNEYVILLE, {STATE} PERRY COUNTY	OBSTRUCTION REMOVAL	AVIATION	\$166,667.00 <b>AIRPORT IMPROVEMENT PROGRAM (AIP)</b>	2027 -2027
-----------------------	--	---------------------	----------	--	------------

Recipient Site: N/A

Map Site: [https://idot.click/myp-multimodal-program-map#MYP\\_ID=158](https://idot.click/myp-multimodal-program-map#MYP_ID=158)

\*Projects Identified with an Asterisk (\*) are seeking Federal Discretionary Funds and are not guaranteed

\*\* Multiple funding sources were applied - MYP FY 2026-2031 Capital Project List: [https://idot.illinois.gov/content/dam/soi/en/web/idot/documents/transportation-system/planning/MYP\\_Capital\\_List\\_2026-2031.xlsx](https://idot.illinois.gov/content/dam/soi/en/web/idot/documents/transportation-system/planning/MYP_Capital_List_2026-2031.xlsx)

Airport Project funding is 90% Federal AIP Funding/5% State Road Funds/5% Local, except for Chicago O'Hare and Chicago Midway which are 75% Federal AIP/25% Local

Rail Project Funding listed is funding that is secured or reasonably available for Rail Capital Projects for FY 2026-2031

<b><u>Recipient</u></b>	<b><u>Location/County</u></b>	<b><u>Project</u></b>	<b><u>Mod</u></b>	<b><u>Value/Source</u></b>	<b><u>MYP Years</u></b>
PONTIAC MUNICIPAL	15755 E 2000 N RD PONTIAC, {STATE} LIVINGSTON COUNTY	* REHABILITATE RUNWAY 6/24	AVIATION	\$4,742,500.00 <b>AIRPORT IMPROVEMENT PROGRAM (AIP)</b>	2028 -2028

Recipient Site: <https://pontiacflyingservice.com/>

Map Site: [https://idot.click/myp-multimodal-program-map#MYP\\_ID=159](https://idot.click/myp-multimodal-program-map#MYP_ID=159)

PONTIAC MUNICIPAL	15755 E 2000 N RD PONTIAC, {STATE} LIVINGSTON COUNTY	CONSTRUCT NEW AVIATION ABOVE GROUND FUEL SYSTEM	AVIATION	\$1,400,000.00 <b>AIRPORT IMPROVEMENT PROGRAM (AIP)</b>	2026 -2026
-------------------	--	--	----------	--	------------

Recipient Site: <https://pontiacflyingservice.com/>

Map Site: [https://idot.click/myp-multimodal-program-map#MYP\\_ID=160](https://idot.click/myp-multimodal-program-map#MYP_ID=160)

QUAD CITY INTERNATIONAL	2200 69TH AVE MOLINE, {STATE} ROCK ISLAND COUNTY	RECONSTRUCT TERMINAL BUILDING - PHASE 3	AVIATION	\$2,623,308.00 <b>AIRPORT IMPROVEMENT PROGRAM (AIP)</b>	2027 -2027
----------------------------	--	---	----------	--	------------

Recipient Site: <https://www.qcairport.com/>

Map Site: [https://idot.click/myp-multimodal-program-map#MYP\\_ID=162](https://idot.click/myp-multimodal-program-map#MYP_ID=162)

\*Projects Identified with an Asterisk (\*) are seeking Federal Discretionary Funds and are not guaranteed

\*\* Multiple funding sources were applied - MYP FY 2026-2031 Capital Project List: [https://idot.illinois.gov/content/dam/soi/en/web/idot/documents/transportation-system/planning/MYP\\_Capital\\_List\\_2026-2031.xlsx](https://idot.illinois.gov/content/dam/soi/en/web/idot/documents/transportation-system/planning/MYP_Capital_List_2026-2031.xlsx)

Airport Project funding is 90% Federal AIP Funding/5% State Road Funds/5% Local, except for Chicago O'Hare and Chicago Midway which are 75% Federal AIP/25% Local

Rail Project Funding listed is funding that is secured or reasonably available for Rail Capital Projects for FY 2026-2031

<b><u>Recipient</u></b>	<b><u>Location/County</u></b>	<b><u>Project</u></b>	<b><u>Mod</u></b>	<b><u>Value/Source</u></b>	<b><u>MYP Years</u></b>
QUAD CITY INTERNATIONAL	2200 69TH AVE MOLINE, {STATE} ROCK ISLAND COUNTY	CONSTRUCT TERMINAL BUILDING	AVIATION	\$5,252,876.00 <b>AIRPORT IMPROVEMENT PROGRAM (AIP)</b>	2026 -2026

Recipient Site: <https://www.qcairport.com/>

Map Site: [https://idot.click/myp-multimodal-program-map#MYP\\_ID=163](https://idot.click/myp-multimodal-program-map#MYP_ID=163)

QUAD CITY INTERNATIONAL	2200 69TH AVE MOLINE, {STATE} ROCK ISLAND COUNTY	RECONSTRUCT TAXIWAY F	AVIATION	\$7,233,901.00 <b>AIRPORT IMPROVEMENT PROGRAM (AIP)</b>	2027 -2027
----------------------------	--	-----------------------	----------	--	------------

Recipient Site: <https://www.qcairport.com/>

Map Site: [https://idot.click/myp-multimodal-program-map#MYP\\_ID=164](https://idot.click/myp-multimodal-program-map#MYP_ID=164)

RANTOUL NATIONAL AVIATION CENTER	6 AVIATION CENTER DR RANTOUL, {STATE} CHAMPAIGN COUNTY	*IMPROVE RUNWAY 18/36 SAFETY AREA	AVIATION	\$2,111,111.00 <b>AIRPORT IMPROVEMENT PROGRAM (AIP)</b>	2028 -2028
-------------------------------------	--	-----------------------------------	----------	--	------------

Recipient Site: <https://www.village.rantoul.il.us/231/Airport>

Map Site: [https://idot.click/myp-multimodal-program-map#MYP\\_ID=165](https://idot.click/myp-multimodal-program-map#MYP_ID=165)

\*Projects Identified with an Asterisk (\*) are seeking Federal Discretionary Funds and are not guaranteed

\*\* Multiple funding sources were applied - MYP FY 2026-2031 Capital Project List: [https://idot.illinois.gov/content/dam/soi/en/web/idot/documents/transportation-system/planning/MYP\\_Capital\\_List\\_2026-2031.xlsx](https://idot.illinois.gov/content/dam/soi/en/web/idot/documents/transportation-system/planning/MYP_Capital_List_2026-2031.xlsx)

Airport Project funding is 90% Federal AIP Funding/5% State Road Funds/5% Local, except for Chicago O'Hare and Chicago Midway which are 75% Federal AIP/25% Local

Rail Project Funding listed is funding that is secured or reasonably available for Rail Capital Projects for FY 2026-2031

<b><u>Recipient</u></b>	<b><u>Location/County</u></b>	<b><u>Project</u></b>	<b><u>Mod</u></b>	<b><u>Value/Source</u></b>	<b><u>MYP Years</u></b>
ROCHELLE MUNICIPAL	1201 E GURLER RD ROCHELLE, {STATE} OGLE COUNTY	REIMBURSEMENT: LOCALLY CONSTRUCTED T- HANGAR	AVIATION	\$302,105.00 <b>AIRPORT IMPROVEMENT PROGRAM (AIP)</b>	2026 -2026

Recipient Site: <https://rochelleairport.com/>

Map Site: [https://idot.click/myp-multimodal-program-map#MYP\\_ID=166](https://idot.click/myp-multimodal-program-map#MYP_ID=166)

SALEM-LECKRONE	1100 AIRPORT RD SALEM, {STATE} MARION COUNTY	CONSTRUCT SNOW REMOVAL EQUIPMENT STORAGE BUILDING	AVIATION	\$500,000.00 <b>AIRPORT IMPROVEMENT PROGRAM (AIP)</b>	2029 -2029
----------------	--	--	----------	--	------------

Recipient Site: <http://www.salem-leckronefield.com/>

Map Site: [https://idot.click/myp-multimodal-program-map#MYP\\_ID=170](https://idot.click/myp-multimodal-program-map#MYP_ID=170)

SCHAUMBURG REGIONAL	905 IRVING PARK RD SCHAUMBURG, {STATE} DUPAGE COUNTY	CONSTRUCT SNOW REMOVAL EQUIPMENT BUILDING	AVIATION	\$166,667.00 <b>AIRPORT IMPROVEMENT PROGRAM (AIP)</b>	2030 -2030
---------------------	--	--	----------	--	------------

Recipient Site: <https://www.villageofschaumburg.com/government/transportation/schaumburg-regional->

Map Site: [https://idot.click/myp-multimodal-program-map#MYP\\_ID=171](https://idot.click/myp-multimodal-program-map#MYP_ID=171)

\*Projects Identified with an Asterisk (\*) are seeking Federal Discretionary Funds and are not guaranteed

\*\* Multiple funding sources were applied - MYP FY 2026-2031 Capital Project List: [https://idot.illinois.gov/content/dam/soi/en/web/idot/documents/transportation-system/planning/MYP\\_Capital\\_List\\_2026-2031.xlsx](https://idot.illinois.gov/content/dam/soi/en/web/idot/documents/transportation-system/planning/MYP_Capital_List_2026-2031.xlsx)

Airport Project funding is 90% Federal AIP Funding/5% State Road Funds/5% Local, except for Chicago O'Hare and Chicago Midway which are 75% Federal AIP/25% Local

Rail Project Funding listed is funding that is secured or reasonably available for Rail Capital Projects for FY 2026-2031

<b><u>Recipient</u></b>	<b><u>Location/County</u></b>	<b><u>Project</u></b>	<b><u>Mod</u></b>	<b><u>Value/Source</u></b>	<b><u>MYP Years</u></b>
SCHAUMBURG REGIONAL	905 IRVING PARK RD SCHAUMBURG, {STATE} DUPAGE COUNTY	CONSTRUCT T-HANGAR	AVIATION	\$964,444.00 <b>AIRPORT IMPROVEMENT PROGRAM (AIP)</b>	2027 -2027
Recipient Site: <a href="https://www.villageofschaumburg.com/government/transportation/schaumburg-regional-">https://www.villageofschaumburg.com/government/transportation/schaumburg-regional-</a>			Map Site: <a href="https://idot.click/myp-multimodal-program-map#MYP_ID=172">https://idot.click/myp-multimodal-program-map#MYP_ID=172</a>		
SCHAUMBURG REGIONAL	905 IRVING PARK RD SCHAUMBURG, {STATE} DUPAGE COUNTY	REHABILITATE TAXIWAY A	AVIATION	\$698,889.00 <b>AIRPORT IMPROVEMENT PROGRAM (AIP)</b>	2029 -2029
Recipient Site: <a href="https://www.villageofschaumburg.com/government/transportation/schaumburg-regional-">https://www.villageofschaumburg.com/government/transportation/schaumburg-regional-</a>			Map Site: <a href="https://idot.click/myp-multimodal-program-map#MYP_ID=173">https://idot.click/myp-multimodal-program-map#MYP_ID=173</a>		
SHELBY COUNTY	1300 N 128 HWY SHELBYVILLE, {STATE} SHELBY COUNTY	REHABILITATE RUNWAY 18/36	AVIATION	\$2,111,111.00 <b>AIRPORT IMPROVEMENT PROGRAM (AIP)</b>	2030 -2030
Recipient Site: N/A			Map Site: <a href="https://idot.click/myp-multimodal-program-map#MYP_ID=177">https://idot.click/myp-multimodal-program-map#MYP_ID=177</a>		

\*Projects Identified with an Asterisk (\*) are seeking Federal Discretionary Funds and are not guaranteed

\*\* Multiple funding sources were applied - MYP FY 2026-2031 Capital Project List: [https://idot.illinois.gov/content/dam/soi/en/web/idot/documents/transportation-system/planning/MYP\\_Capital\\_List\\_2026-2031.xlsx](https://idot.illinois.gov/content/dam/soi/en/web/idot/documents/transportation-system/planning/MYP_Capital_List_2026-2031.xlsx)

Airport Project funding is 90% Federal AIP Funding/5% State Road Funds/5% Local, except for Chicago O'Hare and Chicago Midway which are 75% Federal AIP/25% Local

Rail Project Funding listed is funding that is secured or reasonably available for Rail Capital Projects for FY 2026-2031

<b><u>Recipient</u></b>	<b><u>Location/County</u></b>	<b><u>Project</u></b>	<b><u>Mod</u></b>	<b><u>Value/Source</u></b>	<b><u>MYP Years</u></b>
SOUTHERN ILLINOIS	556 N AIRPORT RD MURPHYSBORO, {STATE} JACKSON COUNTY	EAST APRON PAVEMENT MAINTENANCE	AVIATION	\$333,333.00 <b>AIRPORT IMPROVEMENT PROGRAM (AIP)</b>	2030 -2030

Recipient Site: <https://www.siairport.com/>

Map Site: [https://idot.click/myp-multimodal-program-map#MYP\\_ID=178](https://idot.click/myp-multimodal-program-map#MYP_ID=178)

SOUTHERN ILLINOIS	556 N AIRPORT RD MURPHYSBORO, {STATE} JACKSON COUNTY	REPLACE TAXIWAYS SIGNS	AVIATION	\$995,000.00 <b>AIRPORT IMPROVEMENT PROGRAM (AIP)</b>	2030 -2030
-------------------	--	------------------------	----------	--	------------

Recipient Site: <https://www.siairport.com/>

Map Site: [https://idot.click/myp-multimodal-program-map#MYP\\_ID=179](https://idot.click/myp-multimodal-program-map#MYP_ID=179)

SOUTHERN ILLINOIS	556 N AIRPORT RD MURPHYSBORO, {STATE} JACKSON COUNTY	REPLACE SIGNAGE RUNWAY 18L/36R	AVIATION	\$700,000.00 <b>AIRPORT IMPROVEMENT PROGRAM (AIP)</b>	2030 -2030
-------------------	--	--------------------------------	----------	--	------------

Recipient Site: <https://www.siairport.com/>

Map Site: [https://idot.click/myp-multimodal-program-map#MYP\\_ID=180](https://idot.click/myp-multimodal-program-map#MYP_ID=180)

\*Projects Identified with an Asterisk (\*) are seeking Federal Discretionary Funds and are not guaranteed

\*\* Multiple funding sources were applied - MYP FY 2026-2031 Capital Project List: [https://idot.illinois.gov/content/dam/soi/en/web/idot/documents/transportation-system/planning/MYP\\_Capital\\_List\\_2026-2031.xlsx](https://idot.illinois.gov/content/dam/soi/en/web/idot/documents/transportation-system/planning/MYP_Capital_List_2026-2031.xlsx)

Airport Project funding is 90% Federal AIP Funding/5% State Road Funds/5% Local, except for Chicago O'Hare and Chicago Midway which are 75% Federal AIP/25% Local

Rail Project Funding listed is funding that is secured or reasonably available for Rail Capital Projects for FY 2026-2031

<b><u>Recipient</u></b>	<b><u>Location/County</u></b>	<b><u>Project</u></b>	<b><u>Mod</u></b>	<b><u>Value/Source</u></b>	<b><u>MYP Years</u></b>
SOUTHERN ILLINOIS	556 N AIRPORT RD MURPHYSBORO, {STATE} JACKSON COUNTY	ACQUIRE SNOW REMOVAL EQUIPMENT	AVIATION	\$425,282.00 <b>AIRPORT IMPROVEMENT PROGRAM (AIP)</b>	2028 -2028

Recipient Site: <https://www.siairport.com/>

Map Site: [https://idot.click/myp-multimodal-program-map#MYP\\_ID=181](https://idot.click/myp-multimodal-program-map#MYP_ID=181)

SOUTHERN ILLINOIS	556 N AIRPORT RD MURPHYSBORO, {STATE} JACKSON COUNTY	ACQUIRE SNOW REMOVAL EQUIPMENT	AVIATION	\$521,053.00 <b>AIRPORT IMPROVEMENT PROGRAM (AIP)</b>	2026 -2026
-------------------	--	--------------------------------	----------	--	------------

Recipient Site: <https://www.siairport.com/>

Map Site: [https://idot.click/myp-multimodal-program-map#MYP\\_ID=182](https://idot.click/myp-multimodal-program-map#MYP_ID=182)

SPARTA COMMUNITY	1800 N MARKET ST SPARTA, {STATE} RANDOLPH COUNTY	* REHABILITATE TAXIWAY A	AVIATION	\$2,111,111.00 <b>AIRPORT IMPROVEMENT PROGRAM (AIP)</b>	2029 -2029
------------------	--	--------------------------	----------	--	------------

Recipient Site: <https://ksarairport.com/>

Map Site: [https://idot.click/myp-multimodal-program-map#MYP\\_ID=183](https://idot.click/myp-multimodal-program-map#MYP_ID=183)

\*Projects Identified with an Asterisk (\*) are seeking Federal Discretionary Funds and are not guaranteed

\*\* Multiple funding sources were applied - MYP FY 2026-2031 Capital Project List: [https://idot.illinois.gov/content/dam/soi/en/web/idot/documents/transportation-system/planning/MYP\\_Capital\\_List\\_2026-2031.xlsx](https://idot.illinois.gov/content/dam/soi/en/web/idot/documents/transportation-system/planning/MYP_Capital_List_2026-2031.xlsx)

Airport Project funding is 90% Federal AIP Funding/5% State Road Funds/5% Local, except for Chicago O'Hare and Chicago Midway which are 75% Federal AIP/25% Local

Rail Project Funding listed is funding that is secured or reasonably available for Rail Capital Projects for FY 2026-2031

<b><u>Recipient</u></b>	<b><u>Location/County</u></b>	<b><u>Project</u></b>	<b><u>Mod</u></b>	<b><u>Value/Source</u></b>	<b><u>MYP Years</u></b>
ST. LOUIS DOWNTOWN	6100 ARCHVIEW DR CAHOKIA, {STATE} ST. CLAIR COUNTY	REPLACE TERMINAL BUILDING	AVIATION	\$3,684,211.00 <b>AIRPORT IMPROVEMENT PROGRAM (AIP)</b>	2026 -2026

Recipient Site: <https://www.stlouisdowntownairport.com/>

Map Site: [https://idot.click/myp-multimodal-program-map#MYP\\_ID=185](https://idot.click/myp-multimodal-program-map#MYP_ID=185)

ST. LOUIS DOWNTOWN	6100 ARCHVIEW DR CAHOKIA, {STATE} ST. CLAIR COUNTY	* RECONSTRUCT TAXIWAY B PHASE 5	AVIATION	\$11,368,421.00 <b>AIRPORT IMPROVEMENT PROGRAM (AIP)</b>	2026 -2026
--------------------	--	---------------------------------	----------	---	------------

Recipient Site: <https://www.stlouisdowntownairport.com/>

Map Site: [https://idot.click/myp-multimodal-program-map#MYP\\_ID=187](https://idot.click/myp-multimodal-program-map#MYP_ID=187)

ST. LOUIS REGIONAL	8 TERMINAL DR EAST ALTON, {STATE} MADISON COUNTY	*REHABILITATE RUNWAY 11/29	AVIATION	\$6,000,000.00 <b>AIRPORT IMPROVEMENT PROGRAM (AIP)</b>	2029 -2029
--------------------	--	----------------------------	----------	--	------------

Recipient Site: <https://stlouisregional.com/services/>

Map Site: [https://idot.click/myp-multimodal-program-map#MYP\\_ID=188](https://idot.click/myp-multimodal-program-map#MYP_ID=188)

\*Projects Identified with an Asterisk (\*) are seeking Federal Discretionary Funds and are not guaranteed

\*\* Multiple funding sources were applied - MYP FY 2026-2031 Capital Project List: [https://idot.illinois.gov/content/dam/soi/en/web/idot/documents/transportation-system/planning/MYP\\_Capital\\_List\\_2026-2031.xlsx](https://idot.illinois.gov/content/dam/soi/en/web/idot/documents/transportation-system/planning/MYP_Capital_List_2026-2031.xlsx)

Airport Project funding is 90% Federal AIP Funding/5% State Road Funds/5% Local, except for Chicago O'Hare and Chicago Midway which are 75% Federal AIP/25% Local

Rail Project Funding listed is funding that is secured or reasonably available for Rail Capital Projects for FY 2026-2031

<b><u>Recipient</u></b>	<b><u>Location/County</u></b>	<b><u>Project</u></b>	<b><u>Mod</u></b>	<b><u>Value/Source</u></b>	<b><u>MYP Years</u></b>
TAYLORVILLE MUNICIPAL	1501 S SPRESSER ST TAYLORVILLE, {STATE} CHRISTIAN COUNTY	*REHABILITATE RUNWAY 18/36	AVIATION	\$3,430,556.00 <b>AIRPORT IMPROVEMENT PROGRAM (AIP)</b>	2028 -2028
Recipient Site: <a href="https://taylorville.net/airport/">https://taylorville.net/airport/</a>			Map Site: <a href="https://idot.click/myp-multimodal-program-map#MYP_ID=190">https://idot.click/myp-multimodal-program-map#MYP_ID=190</a>		
TRI-TOWNSHIP	8409 STATE ROUTE 84 SAVANNA, {STATE} CARROLL COUNTY	PURCHASE EMERGENCY GENERATOR	AVIATION	\$125,556.00 <b>AIRPORT IMPROVEMENT PROGRAM (AIP)</b>	2028 -2028
Recipient Site: N/A			Map Site: <a href="https://idot.click/myp-multimodal-program-map#MYP_ID=193">https://idot.click/myp-multimodal-program-map#MYP_ID=193</a>		
UNIVERSITY OF ILLINOIS- WILLARD	11 AIRPORT RD CHAMPAIGN, {STATE} CHAMPAIGN COUNTY	REHABILITATE RUNWAY 14L/32R	AVIATION	\$20,444,444.00 <b>AIRPORT IMPROVEMENT PROGRAM (AIP)</b>	2028 -2028
Recipient Site: <a href="https://iflycu.com/">https://iflycu.com/</a>			Map Site: <a href="https://idot.click/myp-multimodal-program-map#MYP_ID=195">https://idot.click/myp-multimodal-program-map#MYP_ID=195</a>		

\*Projects Identified with an Asterisk (\*) are seeking Federal Discretionary Funds and are not guaranteed

\*\* Multiple funding sources were applied - MYP FY 2026-2031 Capital Project List: [https://idot.illinois.gov/content/dam/soi/en/web/idot/documents/transportation-system/planning/MYP\\_Capital\\_List\\_2026-2031.xlsx](https://idot.illinois.gov/content/dam/soi/en/web/idot/documents/transportation-system/planning/MYP_Capital_List_2026-2031.xlsx)

Airport Project funding is 90% Federal AIP Funding/5% State Road Funds/5% Local, except for Chicago O'Hare and Chicago Midway which are 75% Federal AIP/25% Local

Rail Project Funding listed is funding that is secured or reasonably available for Rail Capital Projects for FY 2026-2031

<b><u>Recipient</u></b>	<b><u>Location/County</u></b>	<b><u>Project</u></b>	<b><u>Mod</u></b>	<b><u>Value/Source</u></b>	<b><u>MYP Years</u></b>
VANDALIA MUNICIPAL	COUNTY ROAD 1700 VANDALIA, {STATE} FAYETTE COUNTY	* REHABILITATE RUNWAY 18/36	AVIATION	\$2,200,000.00 <b>AIRPORT IMPROVEMENT PROGRAM (AIP)</b>	2028 -2028

Recipient Site: N/A

Map Site: [https://idot.click/myp-multimodal-program-map#MYP\\_ID=196](https://idot.click/myp-multimodal-program-map#MYP_ID=196)

VERMILION REGIONAL	22633 N BOWMAN AVE DANVILLE, {STATE} VERMILION COUNTY	ACQUIRE SNOW REMOVAL EQUIPMENT	AVIATION	\$166,667.00 <b>AIRPORT IMPROVEMENT PROGRAM (AIP)</b>	2029 -2029
--------------------	---	--------------------------------	----------	--	------------

Recipient Site: <https://www.vrairport.com/meetings/>

Map Site: [https://idot.click/myp-multimodal-program-map#MYP\\_ID=197](https://idot.click/myp-multimodal-program-map#MYP_ID=197)

VERMILION REGIONAL	22633 N BOWMAN AVE DANVILLE, {STATE} VERMILION COUNTY	INSTALL AUTOMATED WEATHER OBSERVATION SYSTEM III	AVIATION	\$304,211.00 <b>AIRPORT IMPROVEMENT PROGRAM (AIP)</b>	2026 -2026
--------------------	---	---	----------	--	------------

Recipient Site: <https://www.vrairport.com/meetings/>

Map Site: [https://idot.click/myp-multimodal-program-map#MYP\\_ID=198](https://idot.click/myp-multimodal-program-map#MYP_ID=198)

\*Projects Identified with an Asterisk (\*) are seeking Federal Discretionary Funds and are not guaranteed

\*\* Multiple funding sources were applied - MYP FY 2026-2031 Capital Project List: [https://idot.illinois.gov/content/dam/soi/en/web/idot/documents/transportation-system/planning/MYP\\_Capital\\_List\\_2026-2031.xlsx](https://idot.illinois.gov/content/dam/soi/en/web/idot/documents/transportation-system/planning/MYP_Capital_List_2026-2031.xlsx)

Airport Project funding is 90% Federal AIP Funding/5% State Road Funds/5% Local, except for Chicago O'Hare and Chicago Midway which are 75% Federal AIP/25% Local

Rail Project Funding listed is funding that is secured or reasonably available for Rail Capital Projects for FY 2026-2031

<b><u>Recipient</u></b>	<b><u>Location/County</u></b>	<b><u>Project</u></b>	<b><u>Mod</u></b>	<b><u>Value/Source</u></b>	<b><u>MYP Years</u></b>
VETERANS AIRPORT OF SOUTHERN ILLINOIS	10400 TERMINAL DR MARION, {STATE} WILLIAMSON COUNTY	CONSTRUCT AIRPORT DRAINAGE/EROSION CONTROL	AVIATION	\$2,222,222.00 <b>AIRPORT IMPROVEMENT PROGRAM (AIP)</b>	2028 -2028
Recipient Site: <a href="https://veteransairport.com/">https://veteransairport.com/</a>			Map Site: <a href="https://idot.click/myp-multimodal-program-map#MYP_ID=199">https://idot.click/myp-multimodal-program-map#MYP_ID=199</a>		
VETERANS AIRPORT OF SOUTHERN ILLINOIS	10400 TERMINAL DR MARION, {STATE} WILLIAMSON COUNTY	IMPROVE RUNWAY SAFETY AREA/AIRFIELD GRADING & DRAINAGE - PHASE 2	AVIATION	\$1,235,000.00 <b>AIRPORT IMPROVEMENT PROGRAM (AIP)</b>	2028 -2028
Recipient Site: <a href="https://veteransairport.com/">https://veteransairport.com/</a>			Map Site: <a href="https://idot.click/myp-multimodal-program-map#MYP_ID=200">https://idot.click/myp-multimodal-program-map#MYP_ID=200</a>		
VETERANS AIRPORT OF SOUTHERN ILLINOIS	10400 TERMINAL DR MARION, {STATE} WILLIAMSON COUNTY	REIMBURSEMENT: LAND ACQUISITION	AVIATION	\$290,000.00 <b>AIRPORT IMPROVEMENT PROGRAM (AIP)</b>	2028 -2028
Recipient Site: <a href="https://veteransairport.com/">https://veteransairport.com/</a>			Map Site: <a href="https://idot.click/myp-multimodal-program-map#MYP_ID=201">https://idot.click/myp-multimodal-program-map#MYP_ID=201</a>		

\*Projects Identified with an Asterisk (\*) are seeking Federal Discretionary Funds and are not guaranteed

\*\* Multiple funding sources were applied - MYP FY 2026-2031 Capital Project List: [https://idot.illinois.gov/content/dam/soi/en/web/idot/documents/transportation-system/planning/MYP\\_Capital\\_List\\_2026-2031.xlsx](https://idot.illinois.gov/content/dam/soi/en/web/idot/documents/transportation-system/planning/MYP_Capital_List_2026-2031.xlsx)

Airport Project funding is 90% Federal AIP Funding/5% State Road Funds/5% Local, except for Chicago O'Hare and Chicago Midway which are 75% Federal AIP/25% Local

Rail Project Funding listed is funding that is secured or reasonably available for Rail Capital Projects for FY 2026-2031

<b><u>Recipient</u></b>	<b><u>Location/County</u></b>	<b><u>Project</u></b>	<b><u>Mod</u></b>	<b><u>Value/Source</u></b>	<b><u>MYP Years</u></b>
VETERANS AIRPORT OF SOUTHERN ILLINOIS	10400 TERMINAL DR MARION, {STATE} WILLIAMSON COUNTY	REHABILITATE TERMINAL APRON	AVIATION	\$3,555,556.00 <b>AIRPORT IMPROVEMENT PROGRAM (AIP)</b>	2027 -2027
Recipient Site: <a href="https://veteransairport.com/">https://veteransairport.com/</a>			Map Site: <a href="https://idot.click/myp-multimodal-program-map#MYP_ID=202">https://idot.click/myp-multimodal-program-map#MYP_ID=202</a>		
VETERANS AIRPORT OF SOUTHERN ILLINOIS	10400 TERMINAL DR MARION, {STATE} WILLIAMSON COUNTY	REPLACE RUNWAY END IDENTIFIER LIGHTS RUNWAYS 2, 11, & 29	AVIATION	\$100,000.00 <b>AIRPORT IMPROVEMENT PROGRAM (AIP)</b>	2027 -2027
Recipient Site: <a href="https://veteransairport.com/">https://veteransairport.com/</a>			Map Site: <a href="https://idot.click/myp-multimodal-program-map#MYP_ID=203">https://idot.click/myp-multimodal-program-map#MYP_ID=203</a>		
VETERANS AIRPORT OF SOUTHERN ILLINOIS	10400 TERMINAL DR MARION, {STATE} WILLIAMSON COUNTY	CONSTRUCT SNOW REMOVAL EQUIPMENT STORAGE BUILDING	AVIATION	\$1,638,000.00 <b>AIRPORT IMPROVEMENT PROGRAM (AIP)</b>	2027 -2027
Recipient Site: <a href="https://veteransairport.com/">https://veteransairport.com/</a>			Map Site: <a href="https://idot.click/myp-multimodal-program-map#MYP_ID=204">https://idot.click/myp-multimodal-program-map#MYP_ID=204</a>		

\*Projects Identified with an Asterisk (\*) are seeking Federal Discretionary Funds and are not guaranteed

\*\* Multiple funding sources were applied - MYP FY 2026-2031 Capital Project List: [https://idot.illinois.gov/content/dam/soi/en/web/idot/documents/transportation-system/planning/MYP\\_Capital\\_List\\_2026-2031.xlsx](https://idot.illinois.gov/content/dam/soi/en/web/idot/documents/transportation-system/planning/MYP_Capital_List_2026-2031.xlsx)

Airport Project funding is 90% Federal AIP Funding/5% State Road Funds/5% Local, except for Chicago O'Hare and Chicago Midway which are 75% Federal AIP/25% Local

Rail Project Funding listed is funding that is secured or reasonably available for Rail Capital Projects for FY 2026-2031

<b><u>Recipient</u></b>	<b><u>Location/County</u></b>	<b><u>Project</u></b>	<b><u>Mod</u></b>	<b><u>Value/Source</u></b>	<b><u>MYP Years</u></b>
VETERANS AIRPORT OF SOUTHERN ILLINOIS	10400 TERMINAL DR MARION, {STATE} WILLIAMSON COUNTY	INSTALL RUNWAY VISUAL GUIDANCE SYSTEM RUNWAY 11/29	AVIATION	\$631,579.00 <b>AIRPORT IMPROVEMENT PROGRAM (AIP)</b>	2026 -2026
Recipient Site: <a href="https://veteransairport.com/">https://veteransairport.com/</a>			Map Site: <a href="https://idot.click/myp-multimodal-program-map#MYP_ID=205">https://idot.click/myp-multimodal-program-map#MYP_ID=205</a>		
VETERANS AIRPORT OF SOUTHERN ILLINOIS	10400 TERMINAL DR MARION, {STATE} WILLIAMSON COUNTY	INSTALL RUNWAY VISUAL GUIDANCE SYSTEM RUNWAY 2/20	AVIATION	\$105,263.00 <b>AIRPORT IMPROVEMENT PROGRAM (AIP)</b>	2026 -2026
Recipient Site: <a href="https://veteransairport.com/">https://veteransairport.com/</a>			Map Site: <a href="https://idot.click/myp-multimodal-program-map#MYP_ID=206">https://idot.click/myp-multimodal-program-map#MYP_ID=206</a>		
WAUKEGAN NATIONAL	2601 W PLANE REST DR WAUKEGAN, {STATE} LAKE COUNTY	REHABILITATE TAXIWAY C	AVIATION	\$925,000.00 <b>AIRPORT IMPROVEMENT PROGRAM (AIP)</b>	2030 -2030
Recipient Site: <a href="https://waukeganairport.com/">https://waukeganairport.com/</a>			Map Site: <a href="https://idot.click/myp-multimodal-program-map#MYP_ID=207">https://idot.click/myp-multimodal-program-map#MYP_ID=207</a>		

\*Projects Identified with an Asterisk (\*) are seeking Federal Discretionary Funds and are not guaranteed

\*\* Multiple funding sources were applied - MYP FY 2026-2031 Capital Project List: [https://idot.illinois.gov/content/dam/soi/en/web/idot/documents/transportation-system/planning/MYP\\_Capital\\_List\\_2026-2031.xlsx](https://idot.illinois.gov/content/dam/soi/en/web/idot/documents/transportation-system/planning/MYP_Capital_List_2026-2031.xlsx)

Airport Project funding is 90% Federal AIP Funding/5% State Road Funds/5% Local, except for Chicago O'Hare and Chicago Midway which are 75% Federal AIP/25% Local

Rail Project Funding listed is funding that is secured or reasonably available for Rail Capital Projects for FY 2026-2031

<b><u>Recipient</u></b>	<b><u>Location/County</u></b>	<b><u>Project</u></b>	<b><u>Mod</u></b>	<b><u>Value/Source</u></b>	<b><u>MYP Years</u></b>
WAUKEGAN NATIONAL	2601 W PLANE REST DR WAUKEGAN, {STATE} LAKE COUNTY	*REHABILITATE RUNWAY 14/32	AVIATION	\$3,380,000.00 <b>AIRPORT IMPROVEMENT PROGRAM (AIP)</b>	2030 -2030

Recipient Site: <https://waukeganairport.com/>

Map Site: [https://idot.click/myp-multimodal-program-map#MYP\\_ID=208](https://idot.click/myp-multimodal-program-map#MYP_ID=208)

WAUKEGAN NATIONAL	2601 W PLANE REST DR WAUKEGAN, {STATE} LAKE COUNTY	REHABILITATE HANGAR PAVEMENTS - PHASE 3	AVIATION	\$896,667.00 <b>AIRPORT IMPROVEMENT PROGRAM (AIP)</b>	2027 -2027
-------------------	--	---	----------	--	------------

Recipient Site: <https://waukeganairport.com/>

Map Site: [https://idot.click/myp-multimodal-program-map#MYP\\_ID=209](https://idot.click/myp-multimodal-program-map#MYP_ID=209)

WHITESIDE COUNTY	10950 HOOVER RD ROCK FALLS, {STATE} WHITESIDE COUNTY	* REHABILITATE RUNWAY 7/25	AVIATION	\$4,368,421.00 <b>AIRPORT IMPROVEMENT PROGRAM (AIP)</b>	2026 -2026
------------------	--	----------------------------	----------	--	------------

Recipient Site: <https://www.whitesidecountyairport.org/>

Map Site: [https://idot.click/myp-multimodal-program-map#MYP\\_ID=211](https://idot.click/myp-multimodal-program-map#MYP_ID=211)

\*Projects Identified with an Asterisk (\*) are seeking Federal Discretionary Funds and are not guaranteed

\*\* Multiple funding sources were applied - MYP FY 2026-2031 Capital Project List: [https://idot.illinois.gov/content/dam/soi/en/web/idot/documents/transportation-system/planning/MYP\\_Capital\\_List\\_2026-2031.xlsx](https://idot.illinois.gov/content/dam/soi/en/web/idot/documents/transportation-system/planning/MYP_Capital_List_2026-2031.xlsx)

Airport Project funding is 90% Federal AIP Funding/5% State Road Funds/5% Local, except for Chicago O'Hare and Chicago Midway which are 75% Federal AIP/25% Local

Rail Project Funding listed is funding that is secured or reasonably available for Rail Capital Projects for FY 2026-2031

<b><u>Recipient</u></b>	<b><u>Location/County</u></b>	<b><u>Project</u></b>	<b><u>Mod</u></b>	<b><u>Value/Source</u></b>	<b><u>MYP Years</u></b>
AMERICA'S CENTRAL PORT DISTRICT	1635 WEST FIRST GRANITE CITY, {STATE} MADISON COUNTY	INDUSTRIAL DISTRICT ROADWAY IMPROVEMENT PHASE 3	MARINE	\$2,625,000.00 <b>ILLINOIS COMPETITIVE FREIGHT PROGRAM</b>	2026 -2029

Recipient Site: <https://www.americascentralport.com/>

Map Site: [https://idot.click/myp-multimodal-program-map#MYP\\_ID=218](https://idot.click/myp-multimodal-program-map#MYP_ID=218)

AMERICA'S CENTRAL PORT DISTRICT	1635 WEST FIRST GRANITE CITY, {STATE} MADISON COUNTY	HARBOR DOCK IMPROVEMENTS PHASE 2	MARINE	\$4,545,000.00 <b>ILLINOIS COMPETITIVE FREIGHT PROGRAM</b>	2026 -2029
---------------------------------	--	----------------------------------	--------	---	------------

Recipient Site: <https://www.americascentralport.com/>

Map Site: [https://idot.click/myp-multimodal-program-map#MYP\\_ID=219](https://idot.click/myp-multimodal-program-map#MYP_ID=219)

ALEXANDER-CAIRO PORT DISTRICT	1100 CAIRO, {STATE} ALEXANDER COUNTY	PORT TERMINAL FACILITY PROJECT	MARINE	\$40,000,000.00 <b>REBUILD ILLINOIS - PORT FACILITIES CAPITAL</b>	2021 -2027
-------------------------------	--	--------------------------------	--------	--	------------

Recipient Site: <http://illinoisports.org/project/cairo-port/>

Map Site: [https://idot.click/myp-multimodal-program-map#MYP\\_ID=220](https://idot.click/myp-multimodal-program-map#MYP_ID=220)

\*Projects Identified with an Asterisk (\*) are seeking Federal Discretionary Funds and are not guaranteed

\*\* Multiple funding sources were applied - MYP FY 2026-2031 Capital Project List: [https://idot.illinois.gov/content/dam/soi/en/web/idot/documents/transportation-system/planning/MYP\\_Capital\\_List\\_2026-2031.xlsx](https://idot.illinois.gov/content/dam/soi/en/web/idot/documents/transportation-system/planning/MYP_Capital_List_2026-2031.xlsx)

Airport Project funding is 90% Federal AIP Funding/5% State Road Funds/5% Local, except for Chicago O'Hare and Chicago Midway which are 75% Federal AIP/25% Local

Rail Project Funding listed is funding that is secured or reasonably available for Rail Capital Projects for FY 2026-2031

<b><u>Recipient</u></b>	<b><u>Location/County</u></b>	<b><u>Project</u></b>	<b><u>Mod</u></b>	<b><u>Value/Source</u></b>	<b><u>MYP Years</u></b>
AMERICA'S CENTRAL PORT DISTRICT	1635 WEST FIRST GRANITE CITY, {STATE} MADISON COUNTY	MADISON HARBOR SEDIMENT REDUCTION	MARINE	\$13,000,000.00 <b>REBUILD ILLINOIS - PORT FACILITIES CAPITAL</b>	2023 -2026

Recipient Site: <https://www.americascentralport.com/>

Map Site: [https://idot.click/myp-multimodal-program-map#MYP\\_ID=221](https://idot.click/myp-multimodal-program-map#MYP_ID=221)

AMERICA'S CENTRAL PORT DISTRICT	1635 WEST FIRST GRANITE CITY, {STATE} MADISON COUNTY	GRANITE CITY HARBOR TRUCK STAGING / CALLING CENTER	MARINE	\$5,500,000.00 <b>REBUILD ILLINOIS - PORT FACILITIES CAPITAL</b>	2022 -2027
---------------------------------	--	--	--------	---	------------

Recipient Site: <https://www.americascentralport.com/>

Map Site: [https://idot.click/myp-multimodal-program-map#MYP\\_ID=222](https://idot.click/myp-multimodal-program-map#MYP_ID=222)

AMERICA'S CENTRAL PORT DISTRICT	1635 WEST FIRST GRANITE CITY, {STATE} MADISON COUNTY	HILL STORAGE TRACK AND OTHER GRANITE CITY HARBOR TRACK IMPROVEMENTS	MARINE	\$2,500,000.00 <b>REBUILD ILLINOIS - PORT FACILITIES CAPITAL</b>	2022 -2025
---------------------------------	--	---	--------	---	------------

Recipient Site: <https://www.americascentralport.com/>

Map Site: [https://idot.click/myp-multimodal-program-map#MYP\\_ID=223](https://idot.click/myp-multimodal-program-map#MYP_ID=223)

\*Projects Identified with an Asterisk (\*) are seeking Federal Discretionary Funds and are not guaranteed

\*\* Multiple funding sources were applied - MYP FY 2026-2031 Capital Project List: [https://idot.illinois.gov/content/dam/soi/en/web/idot/documents/transportation-system/planning/MYP\\_Capital\\_List\\_2026-2031.xlsx](https://idot.illinois.gov/content/dam/soi/en/web/idot/documents/transportation-system/planning/MYP_Capital_List_2026-2031.xlsx)

Airport Project funding is 90% Federal AIP Funding/5% State Road Funds/5% Local, except for Chicago O'Hare and Chicago Midway which are 75% Federal AIP/25% Local

Rail Project Funding listed is funding that is secured or reasonably available for Rail Capital Projects for FY 2026-2031

<b><u>Recipient</u></b>	<b><u>Location/County</u></b>	<b><u>Project</u></b>	<b><u>Mod</u></b>	<b><u>Value/Source</u></b>	<b><u>MYP Years</u></b>
ILLINOIS INTERNATIONAL PORT DISTRICT (CHICAGO)	3600 E. 95TH STREET CHICAGO, {STATE} COOK COUNTY	IROQUOIS LANDING DOCK WALL REHABILITATION	MARINE	\$15,600,000.00 <b>REBUILD ILLINOIS - PORT FACILITIES CAPITAL</b>	2026 -2028

Recipient Site: <https://www.iipd.com/>

Map Site: [https://idot.click/myp-multimodal-program-map#MYP\\_ID=224](https://idot.click/myp-multimodal-program-map#MYP_ID=224)

ILLINOIS INTERNATIONAL PORT DISTRICT (CHICAGO)	3600 E. 95TH STREET CHICAGO, {STATE} COOK COUNTY	TRANSIT SHEDS ROOF REPLACEMENT	MARINE	\$9,000,000.00 <b>REBUILD ILLINOIS - PORT FACILITIES CAPITAL</b>	2025 -2026
--	--	--------------------------------	--------	---	------------

Recipient Site: <https://www.iipd.com/>

Map Site: [https://idot.click/myp-multimodal-program-map#MYP\\_ID=225](https://idot.click/myp-multimodal-program-map#MYP_ID=225)

KASKASKIA REGIONAL PORT DISTRICT	336 N. MAIN ST. RED BUD, {STATE} RANDOLPH COUNTY	KRPD #2 GATEWAY FS - FERTILIZER FACILITY EXPANSION	MARINE	\$4,700,000.00 <b>REBUILD ILLINOIS - PORT FACILITIES CAPITAL</b>	2022 -2026
-------------------------------------	--	---	--------	---	------------

Recipient Site: <http://www.kaskaskiport.com/>

Map Site: [https://idot.click/myp-multimodal-program-map#MYP\\_ID=226](https://idot.click/myp-multimodal-program-map#MYP_ID=226)

\*Projects Identified with an Asterisk (\*) are seeking Federal Discretionary Funds and are not guaranteed

\*\* Multiple funding sources were applied - MYP FY 2026-2031 Capital Project List: [https://idot.illinois.gov/content/dam/soi/en/web/idot/documents/transportation-system/planning/MYP\\_Capital\\_List\\_2026-2031.xlsx](https://idot.illinois.gov/content/dam/soi/en/web/idot/documents/transportation-system/planning/MYP_Capital_List_2026-2031.xlsx)

Airport Project funding is 90% Federal AIP Funding/5% State Road Funds/5% Local, except for Chicago O'Hare and Chicago Midway which are 75% Federal AIP/25% Local

Rail Project Funding listed is funding that is secured or reasonably available for Rail Capital Projects for FY 2026-2031

<b><u>Recipient</u></b>	<b><u>Location/County</u></b>	<b><u>Project</u></b>	<b><u>Mod</u></b>	<b><u>Value/Source</u></b>	<b><u>MYP Years</u></b>
KASKASKI REGIONAL PORT DISTRICT	336 N. MAIN ST. RED BUD, {STATE} RANDOLPH COUNTY	KRPD #1 RAIL LOOP AND OUTBOUND CONVEYORS	MARINE	\$14,000,000.00 <b>REBUILD ILLINOIS - PORT FACILITIES CAPITAL</b>	2022 -2026

Recipient Site: <http://www.kaskaskiport.com/>

Map Site: [https://idot.click/myp-multimodal-program-map#MYP\\_ID=227](https://idot.click/myp-multimodal-program-map#MYP_ID=227)

MID-AMERICA INTERMODAL AUTHORITY PORT DISTRICT	4400 N 24TH ST QUINCY, {STATE} ADAMS COUNTY	ALTER LOGISTICS TERMINAL FACILITY	MARINE	\$13,763,192.00 <b>REBUILD ILLINOIS - PORT FACILITIES CAPITAL</b>	2022 -2027
--	---	-----------------------------------	--------	--	------------

Recipient Site: <http://maia-port.com/>

Map Site: [https://idot.click/myp-multimodal-program-map#MYP\\_ID=228](https://idot.click/myp-multimodal-program-map#MYP_ID=228)

OTTAWA PORT DISTRICT	POST OFFICE BOX 327 OTTAWA, {STATE} LASALLE COUNTY	OTTAWA PORT DISTRICT INTERMODAL RAIL YARD	MARINE	\$10,285,000.00 <b>REBUILD ILLINOIS - PORT FACILITIES CAPITAL</b>	2022 -2029
----------------------	--	---	--------	--	------------

Recipient Site: <http://ottawaportdistrict.com/Home.html>

Map Site: [https://idot.click/myp-multimodal-program-map#MYP\\_ID=229](https://idot.click/myp-multimodal-program-map#MYP_ID=229)

\*Projects Identified with an Asterisk (\*) are seeking Federal Discretionary Funds and are not guaranteed

\*\* Multiple funding sources were applied - MYP FY 2026-2031 Capital Project List: [https://idot.illinois.gov/content/dam/soi/en/web/idot/documents/transportation-system/planning/MYP\\_Capital\\_List\\_2026-2031.xlsx](https://idot.illinois.gov/content/dam/soi/en/web/idot/documents/transportation-system/planning/MYP_Capital_List_2026-2031.xlsx)

Airport Project funding is 90% Federal AIP Funding/5% State Road Funds/5% Local, except for Chicago O'Hare and Chicago Midway which are 75% Federal AIP/25% Local

Rail Project Funding listed is funding that is secured or reasonably available for Rail Capital Projects for FY 2026-2031

<b><u>Recipient</u></b>	<b><u>Location/County</u></b>	<b><u>Project</u></b>	<b><u>Mod</u></b>	<b><u>Value/Source</u></b>	<b><u>MYP Years</u></b>
SHAWNEETOWN REGIONAL PORT DISTRICT	212 N LINCOLN BLVD E SHAWNEETOWN, {STATE} GALLATIN COUNTY	PUBLIC PRIVATE PARTNERSHIP RIVER TERMINAL	MARINE	\$13,200,000.00 <b>REBUILD ILLINOIS - PORT FACILITIES CAPITAL</b>	2022 -2026
<div> Recipient Site: <a href="#">N/A</a> Map Site: <a href="https://idot.click/myp-multimodal-program-map#MYP_ID=230">https://idot.click/myp-multimodal-program-map#MYP_ID=230</a> </div>					
UPPER MISSISSIPPI RIVER INTERNATIONAL PORT DISTRICT	PO BOX 58 SCALES MOUND, {STATE} CARROLL COUNTY	LAND ACQUISITION, REMEDIATION, AND UTILITIES	MARINE	\$7,000,000.00 <b>REBUILD ILLINOIS - PORT FACILITIES CAPITAL</b>	2024 -2027
<div> Recipient Site: <a href="http://umripd.com/">http://umripd.com/</a> Map Site: <a href="https://idot.click/myp-multimodal-program-map#MYP_ID=231">https://idot.click/myp-multimodal-program-map#MYP_ID=231</a> </div>					
WAUKEGAN PORT DISTRICT	55 S HARBOR PL WAUKEGAN, {STATE} LAKE COUNTY	RECONSTRUCT DOCKWALL	MARINE	\$12,000,000.00 <b>REBUILD ILLINOIS - PORT FACILITIES CAPITAL</b>	2022 -2027
<div> Recipient Site: <a href="http://waukeganport.com/">http://waukeganport.com/</a> Map Site: <a href="https://idot.click/myp-multimodal-program-map#MYP_ID=232">https://idot.click/myp-multimodal-program-map#MYP_ID=232</a> </div>					

\*Projects Identified with an Asterisk (\*) are seeking Federal Discretionary Funds and are not guaranteed

\*\* Multiple funding sources were applied - MYP FY 2026-2031 Capital Project List: [https://idot.illinois.gov/content/dam/soi/en/web/idot/documents/transportation-system/planning/MYP\\_Capital\\_List\\_2026-2031.xlsx](https://idot.illinois.gov/content/dam/soi/en/web/idot/documents/transportation-system/planning/MYP_Capital_List_2026-2031.xlsx)

Airport Project funding is 90% Federal AIP Funding/5% State Road Funds/5% Local, except for Chicago O'Hare and Chicago Midway which are 75% Federal AIP/25% Local

Rail Project Funding listed is funding that is secured or reasonably available for Rail Capital Projects for FY 2026-2031

<b><u>Recipient</u></b>	<b><u>Location/County</u></b>	<b><u>Project</u></b>	<b><u>Mod</u></b>	<b><u>Value/Source</u></b>	<b><u>MYP Years</u></b>
CITY OF HENRY/PORT OF HENRY	554-598 FRONT ST HENRY, {STATE} MARSHALL COUNTY	PORT MASTER DEVELOPMENT AND IMPLEMENTATION PLAN	MARINE	\$453,980.00 <b>STATEWIDE PLANNING &amp; RESEARCH</b>	2022 -2026
Recipient Site: <a href="https://portofhenry.org/">https://portofhenry.org/</a>			Map Site: <a href="https://idot.click/myp-multimodal-program-map#MYP_ID=233">https://idot.click/myp-multimodal-program-map#MYP_ID=233</a>		
UPPER MISSISSIPPI RIVER INTERNATIONAL PORT DISTRICT	PO BOX 58 SCALES MOUND, {STATE} CARROLL COUNTY	PORT MASTER PLAN STUDY	MARINE	\$400,000.00 <b>STATEWIDE PLANNING &amp; RESEARCH</b>	2022 -2026
Recipient Site: <a href="http://umripd.com/">http://umripd.com/</a>			Map Site: <a href="https://idot.click/myp-multimodal-program-map#MYP_ID=235">https://idot.click/myp-multimodal-program-map#MYP_ID=235</a>		
HEART OF ILLINOIS REGIONAL PORT DISTRICT	100 SW WATER STREET PEORIA, {STATE} PEORIA COUNTY	PORT MASTER DEVELOPMENT AND IMPLEMENTATION PLAN STUDY	MARINE	\$465,500.00 <b>STATEWIDE PLANNING &amp; RESEARCH</b>	2023 -2026
Recipient Site: <a href="https://greaterpeoriaedc.org/">https://greaterpeoriaedc.org/</a>			Map Site: <a href="https://idot.click/myp-multimodal-program-map#MYP_ID=236">https://idot.click/myp-multimodal-program-map#MYP_ID=236</a>		

\*Projects Identified with an Asterisk (\*) are seeking Federal Discretionary Funds and are not guaranteed

\*\* Multiple funding sources were applied - MYP FY 2026-2031 Capital Project List: [https://idot.illinois.gov/content/dam/soi/en/web/idot/documents/transportation-system/planning/MYP\\_Capital\\_List\\_2026-2031.xlsx](https://idot.illinois.gov/content/dam/soi/en/web/idot/documents/transportation-system/planning/MYP_Capital_List_2026-2031.xlsx)

Airport Project funding is 90% Federal AIP Funding/5% State Road Funds/5% Local, except for Chicago O'Hare and Chicago Midway which are 75% Federal AIP/25% Local

Rail Project Funding listed is funding that is secured or reasonably available for Rail Capital Projects for FY 2026-2031

<b><u>Recipient</u></b>	<b><u>Location/County</u></b>	<b><u>Project</u></b>	<b><u>Mod</u></b>	<b><u>Value/Source</u></b>	<b><u>MYP Years</u></b>
KASKASKIA REGIONAL PORT DISTRICT	336 NORTH MAIN RED BUD, {STATE} RANDOLPH COUNTY	TERMINAL #2 CONGESTION REDUCTION & SAFETY IMPROVEMENTS	MARINE	\$5,404,750.00 <b>ILLINOIS COMPETITIVE FREIGHT PROGRAM</b>	2026 -2029
Recipient Site: <a href="http://www.kaskaskiport.com/">http://www.kaskaskiport.com/</a>			Map Site: <a href="https://idot.click/myp-multimodal-program-map#MYP_ID=238">https://idot.click/myp-multimodal-program-map#MYP_ID=238</a>		
SHAWNEETOWN REGIONAL PORT DISTRICT	212 NORTH LINCOLN SHAWNEETOWN, {STATE} GALLATIN COUNTY	NEW PORT ACCESS ROAD	MARINE	\$500,000.00 <b>ILLINOIS COMPETITIVE FREIGHT PROGRAM</b>	2024 -2025
Recipient Site: N/A			Map Site: <a href="https://idot.click/myp-multimodal-program-map#MYP_ID=239">https://idot.click/myp-multimodal-program-map#MYP_ID=239</a>		
MID-AMERICA INTERMODAL AUTHORITY PORT DISTRICT	301 OAK STREET QUINCY, {STATE} ADAMS COUNTY	INTERMODAL PROJECT	MARINE	\$181,800.00 <b>ILLINOIS COMPETITIVE FREIGHT PROGRAM</b>	2024 -2027
Recipient Site: <a href="https://midamericaport.com/">https://midamericaport.com/</a>			Map Site: <a href="https://idot.click/myp-multimodal-program-map#MYP_ID=240">https://idot.click/myp-multimodal-program-map#MYP_ID=240</a>		

\*Projects Identified with an Asterisk (\*) are seeking Federal Discretionary Funds and are not guaranteed

\*\* Multiple funding sources were applied - MYP FY 2026-2031 Capital Project List: [https://idot.illinois.gov/content/dam/soi/en/web/idot/documents/transportation-system/planning/MYP\\_Capital\\_List\\_2026-2031.xlsx](https://idot.illinois.gov/content/dam/soi/en/web/idot/documents/transportation-system/planning/MYP_Capital_List_2026-2031.xlsx)

Airport Project funding is 90% Federal AIP Funding/5% State Road Funds/5% Local, except for Chicago O'Hare and Chicago Midway which are 75% Federal AIP/25% Local

Rail Project Funding listed is funding that is secured or reasonably available for Rail Capital Projects for FY 2026-2031

<b><u>Recipient</u></b>	<b><u>Location/County</u></b>	<b><u>Project</u></b>	<b><u>Mod</u></b>	<b><u>Value/Source</u></b>	<b><u>MYP Years</u></b>
COOK COUNTY/ILLINOIS INTERNATIONAL PORT DISTRICT	118 NORTH CLARK CHICAGO, {STATE} COOK COUNTY	BUTLER DRIVE/STONY ISLAND AVENUE RECONSTRUCTION	MARINE	\$19,458,893.00 <b>ILLINOIS COMPETITIVE FREIGHT PROGRAM 2018</b>	2025 -2028

Recipient Site: <https://www.iipd.com/>

Map Site: [https://idot.click/myp-multimodal-program-map#MYP\\_ID=241](https://idot.click/myp-multimodal-program-map#MYP_ID=241)

CHICAGO/CARBONDALE	225 S CANAL STREET CHICAGO, {STATE} COOK/WILL./KANKAKEE/ IROQUOIS/FORD/ CHAMPAIGN/DOUGLAS/ COLES/CUMBERLAND/ SHELBY/EFFINGHAM/	CHICAGO-CARBONDALE PASSENGER RAIL IMPROVEMENTS**	RAIL	\$98,000,000.00 <b>REBUILD ILLINOIS</b>	2022 -2030
--------------------	--	---	------	--	------------

Recipient Site: <https://idot.illinois.gov/transportation-system/rebuild-illinois.html>

Map Site: [https://idot.click/myp-multimodal-program-map#MYP\\_ID=243](https://idot.click/myp-multimodal-program-map#MYP_ID=243)

CHICAGO/QUAD CITIES	225 S CANAL STREET CHICAGO, {STATE} COOK/DUPAGE/KANE/ KENDALL/BUREAU/HENRY/ ROCK ISLAND COUNTY	CHICAGO-QUAD CITIES INTERCITY PASSENGER RAIL EXPANSION	RAIL	\$699,000,000.0 <b>FRA GRANT</b>	2022 -2030
---------------------	--	---	------	-------------------------------------	------------

Recipient Site: <https://idot.illinois.gov/transportation-system/rebuild-illinois.html>

Map Site: [https://idot.click/myp-multimodal-program-map#MYP\\_ID=244](https://idot.click/myp-multimodal-program-map#MYP_ID=244)

\*Projects Identified with an Asterisk (\*) are seeking Federal Discretionary Funds and are not guaranteed

\*\* Multiple funding sources were applied - MYP FY 2026-2031 Capital Project List: [https://idot.illinois.gov/content/dam/soi/en/web/idot/documents/transportation-system/planning/MYP\\_Capital\\_List\\_2026-2031.xlsx](https://idot.illinois.gov/content/dam/soi/en/web/idot/documents/transportation-system/planning/MYP_Capital_List_2026-2031.xlsx)

Airport Project funding is 90% Federal AIP Funding/5% State Road Funds/5% Local, except for Chicago O'Hare and Chicago Midway which are 75% Federal AIP/25% Local

Rail Project Funding listed is funding that is secured or reasonably available for Rail Capital Projects for FY 2026-2031

<b><u>Recipient</u></b>	<b><u>Location/County</u></b>	<b><u>Project</u></b>	<b><u>Mod</u></b>	<b><u>Value/Source</u></b>	<b><u>MYP Years</u></b>
CHICAGO/ROCKFORD	225 S CANAL STREET CHICAGO, {STATE}  COOK/KANE/MCHENRY/ BOONE/WINNEBAGO COUNTY	CHICAGO-ROCKFORD INTERCITY PASSENGER RAIL EXPANSION	RAIL	\$268,000,000.0  <b>REBUILD ILLINOIS</b>	2022 -2028
Recipient Site: <a href="https://chicagotorockfordrail.org/">https://chicagotorockfordrail.org/</a>		Map Site: <a href="https://idot.click/myp-multimodal-program-map#MYP_ID=245">https://idot.click/myp-multimodal-program-map#MYP_ID=245</a>			
CHICAGO TO ST. LOUIS	225 SOUTH CANAL CHICAGO, {STATE}  COOK/WILL/GRUNDY/ LIVINGSTON/MCLEAN/LOGAN/ ST. CLAIRSANGAMON/ MACOUPIN/MADISON/ JERSEY/ST. CLAIR COUNTY	CHICAGO-ST. LOUIS HIGH-SPEED RAIL CORRIDOR INCLUDES ALL PROJECTS UNDER THE DEVELOPMENT OF THE HSR CHICAGO TO ST. LOUIS**	RAIL	\$253,000,000.0  <b>FRA GRANT/IJN MATCH</b>	2022 -2030
Recipient Site: <a href="https://www.idothsr.org/">https://www.idothsr.org/</a>		Map Site: <a href="https://idot.click/myp-multimodal-program-map#MYP_ID=246">https://idot.click/myp-multimodal-program-map#MYP_ID=246</a>			
BELT RAILWAY OF CHICAGO	6900 S Central Ave Bedford Park, {STATE}  COOK COUNTY	BEDFORD PARK NOISE ABATEMENT OF CHICAGO**	BELT RAILWAY RAIL	\$26,000,000.00  <b>REBUILD ILLINOIS</b>	2022 -2027
Recipient Site: <a href="https://idot.illinois.gov/transportation-system/rebuild-illinois.html">https://idot.illinois.gov/transportation-system/rebuild-illinois.html</a>		Map Site: <a href="https://idot.click/myp-multimodal-program-map#MYP_ID=247">https://idot.click/myp-multimodal-program-map#MYP_ID=247</a>			

\*Projects Identified with an Asterisk (\*) are seeking Federal Discretionary Funds and are not guaranteed

\*\* Multiple funding sources were applied - MYP FY 2026-2031 Capital Project List: [https://idot.illinois.gov/content/dam/soi/en/web/idot/documents/transportation-system/planning/MYP\\_Capital\\_List\\_2026-2031.xlsx](https://idot.illinois.gov/content/dam/soi/en/web/idot/documents/transportation-system/planning/MYP_Capital_List_2026-2031.xlsx)

Airport Project funding is 90% Federal AIP Funding/5% State Road Funds/5% Local, except for Chicago O'Hare and Chicago Midway which are 75% Federal AIP/25% Local

Rail Project Funding listed is funding that is secured or reasonably available for Rail Capital Projects for FY 2026-2031

<b><u>Recipient</u></b>	<b><u>Location/County</u></b>	<b><u>Project</u></b>	<b><u>Mod</u></b>	<b><u>Value/Source</u></b>	<b><u>MYP Years</u></b>
SPRINGFIELD MASS TRANSIT DISTRICT	1525 S. 6TH STREET SPRINGFIELD, {STATE} SANGAMON COUNTY	10TH STREET CORRIDOR CONSOLIDATION PASSENGER AND FREIGHT RAIL**	RAIL	\$25,200,000.00 <b>REBUILD ILLINOIS</b>	2022 -2027

Recipient Site: <http://springfieldrailroad.com/newsite/>

Map Site: [https://idot.click/myp-multimodal-program-map#MYP\\_ID=248](https://idot.click/myp-multimodal-program-map#MYP_ID=248)

CHICAGO	1501 S. CANAL CHICAGO, {STATE} COOK COUNTY	PROJECT EW1 CLEARING YARD MAINS (BEDFORD PARK / BRIDGEVIEW / CHICAGO / SUMMIT)	RAIL	\$0.00 <b>CREATE</b>	2026 -2031
---------	--	---	------	-------------------------	------------

Recipient Site: <https://www.createprogram.org>

Map Site: [https://idot.click/myp-multimodal-program-map#MYP\\_ID=249](https://idot.click/myp-multimodal-program-map#MYP_ID=249)

CHICAGO	1501 S. CANAL CHICAGO, {STATE} COOK COUNTY	PROJECT EW2 80TH STREET IMPROVEMENTS**	RAIL	\$22,400,000.00 <b>IJN</b>	2026 -2031
---------	--	--	------	-------------------------------	------------

Recipient Site: <https://www.createprogram.org>

Map Site: [https://idot.click/myp-multimodal-program-map#MYP\\_ID=250](https://idot.click/myp-multimodal-program-map#MYP_ID=250)

\*Projects Identified with an Asterisk (\*) are seeking Federal Discretionary Funds and are not guaranteed

\*\* Multiple funding sources were applied - MYP FY 2026-2031 Capital Project List: [https://idot.illinois.gov/content/dam/soi/en/web/idot/documents/transportation-system/planning/MYP\\_Capital\\_List\\_2026-2031.xlsx](https://idot.illinois.gov/content/dam/soi/en/web/idot/documents/transportation-system/planning/MYP_Capital_List_2026-2031.xlsx)

Airport Project funding is 90% Federal AIP Funding/5% State Road Funds/5% Local, except for Chicago O'Hare and Chicago Midway which are 75% Federal AIP/25% Local

Rail Project Funding listed is funding that is secured or reasonably available for Rail Capital Projects for FY 2026-2031

<b><u>Recipient</u></b>	<b><u>Location/County</u></b>	<b><u>Project</u></b>	<b><u>Mod</u></b>	<b><u>Value/Source</u></b>	<b><u>MYP Years</u></b>
CHICAGO	1501 S. CANAL CHICAGO, {STATE} COOK COUNTY	PROJECT EW3 PULLMAN JUNCTION UPGRADE**	RAIL	\$37,000,000.00 <b>IN</b>	2026 -2031

Recipient Site: <https://www.createprogram.org>

Map Site: [https://idot.click/myp-multimodal-program-map#MYP\\_ID=251](https://idot.click/myp-multimodal-program-map#MYP_ID=251)

CHICAGO	1501 S. CANAL CHICAGO, {STATE} COOK COUNTY	PROJECT GS11 COLUMBUS AVENUE / MAPLEWOOD AVENUE**	RAIL	\$89,400,000.00 <b>CREATE</b>	2026 -2031
---------	--	---	------	----------------------------------	------------

Recipient Site: <https://www.createprogram.org>

Map Site: [https://idot.click/myp-multimodal-program-map#MYP\\_ID=252](https://idot.click/myp-multimodal-program-map#MYP_ID=252)

CHICAGO	1501 S. CANAL CHICAGO, {STATE} COOK COUNTY	PROJECT GS19* 71ST STREET / BELL AVENUE**	RAIL	\$1,450,000.00 <b>IN</b>	2026 -2031
---------	--	---	------	-----------------------------	------------

Recipient Site: <https://www.createprogram.org>

Map Site: [https://idot.click/myp-multimodal-program-map#MYP\\_ID=253](https://idot.click/myp-multimodal-program-map#MYP_ID=253)

\*Projects Identified with an Asterisk (\*) are seeking Federal Discretionary Funds and are not guaranteed

\*\* Multiple funding sources were applied - MYP FY 2026-2031 Capital Project List: [https://idot.illinois.gov/content/dam/soi/en/web/idot/documents/transportation-system/planning/MYP\\_Capital\\_List\\_2026-2031.xlsx](https://idot.illinois.gov/content/dam/soi/en/web/idot/documents/transportation-system/planning/MYP_Capital_List_2026-2031.xlsx)

Airport Project funding is 90% Federal AIP Funding/5% State Road Funds/5% Local, except for Chicago O'Hare and Chicago Midway which are 75% Federal AIP/25% Local

Rail Project Funding listed is funding that is secured or reasonably available for Rail Capital Projects for FY 2026-2031

<u>Recipient</u>	<u>Location/County</u>	<u>Project</u>	<u>Mod</u>	<u>Value/Source</u>	<u>MYP Years</u>
CHICAGO	1501 S. CANAL CHICAGO, {STATE} COOK COUNTY	PROJECT GS3A MORGAN STREET / PERSHING ROAD RAIL		\$1,200,000.00 <b>CREATE</b>	2026 -2031

Recipient Site: <https://www.createprogram.org>

Map Site: [https://idot.click/myp-multimodal-program-map#MYP\\_ID=254](https://idot.click/myp-multimodal-program-map#MYP_ID=254)

CHICAGO	1501 S. CANAL CHICAGO, {STATE} COOK COUNTY	PROJECT GS9 ARCHER AVENUE / KENTON AVENUE**	RAIL	\$65,900,000.00 <b>REBUILD ILLINOIS</b>	2026 -2031
---------	--	--	------	--	------------

Recipient Site: <https://www.createprogram.org>

Map Site: [https://idot.click/myp-multimodal-program-map#MYP\\_ID=255](https://idot.click/myp-multimodal-program-map#MYP_ID=255)

CHICAGO	1501 S. CANAL CHICAGO, {STATE} COOK COUNTY	PROJECT GS1 63RD ST/HARLEM	RAIL	\$89,400,000.00 <b>CREATE</b>	2026 -2031
---------	--	----------------------------	------	----------------------------------	------------

Recipient Site: <https://www.createprogram.org>

Map Site: [https://idot.click/myp-multimodal-program-map#MYP\\_ID=256](https://idot.click/myp-multimodal-program-map#MYP_ID=256)

\*Projects Identified with an Asterisk (\*) are seeking Federal Discretionary Funds and are not guaranteed

\*\* Multiple funding sources were applied - MYP FY 2026-2031 Capital Project List: [https://idot.illinois.gov/content/dam/soi/en/web/idot/documents/transportation-system/planning/MYP\\_Capital\\_List\\_2026-2031.xlsx](https://idot.illinois.gov/content/dam/soi/en/web/idot/documents/transportation-system/planning/MYP_Capital_List_2026-2031.xlsx)

Airport Project funding is 90% Federal AIP Funding/5% State Road Funds/5% Local, except for Chicago O'Hare and Chicago Midway which are 75% Federal AIP/25% Local

Rail Project Funding listed is funding that is secured or reasonably available for Rail Capital Projects for FY 2026-2031

<b><u>Recipient</u></b>	<b><u>Location/County</u></b>	<b><u>Project</u></b>	<b><u>Mod</u></b>	<b><u>Value/Source</u></b>	<b><u>MYP Years</u></b>
CHICAGO	1501 S. CANAL CHICAGO, {STATE} COOK COUNTY	PROJECT GS18 HARLEM AVE	RAIL	\$59,000,000.00 <b>Rebuild Illinois</b>	2026 -2031

Recipient Site: <https://www.createprogram.org>

Map Site: [https://idot.click/myp-multimodal-program-map#MYP\\_ID=257](https://idot.click/myp-multimodal-program-map#MYP_ID=257)

CHICAGO	1501 S. CANAL CHICAGO, {STATE} COOK COUNTY	PROJECT GS21A 95TH ST/ EGGLESTON AVE	RAIL	\$51,000,000.00 <b>REBUILD ILLINOIS</b>	2026 -2031
---------	--	--------------------------------------	------	--	------------

Recipient Site: <https://www.createprogram.org>

Map Site: [https://idot.click/myp-multimodal-program-map#MYP\\_ID=258](https://idot.click/myp-multimodal-program-map#MYP_ID=258)

CHICAGO	1501 S. CANAL CHICAGO, {STATE} COOK COUNTY	PROJECT P2 74TH STREET FLYOVER**	RAIL	\$9,570,000.00 <b>IJN</b>	2026 -2031
---------	--	----------------------------------	------	------------------------------	------------

Recipient Site: <https://www.createprogram.org>

Map Site: [https://idot.click/myp-multimodal-program-map#MYP\\_ID=259](https://idot.click/myp-multimodal-program-map#MYP_ID=259)

\*Projects Identified with an Asterisk (\*) are seeking Federal Discretionary Funds and are not guaranteed

\*\* Multiple funding sources were applied - MYP FY 2026-2031 Capital Project List: [https://idot.illinois.gov/content/dam/soi/en/web/idot/documents/transportation-system/planning/MYP\\_Capital\\_List\\_2026-2031.xlsx](https://idot.illinois.gov/content/dam/soi/en/web/idot/documents/transportation-system/planning/MYP_Capital_List_2026-2031.xlsx)

Airport Project funding is 90% Federal AIP Funding/5% State Road Funds/5% Local, except for Chicago O'Hare and Chicago Midway which are 75% Federal AIP/25% Local

Rail Project Funding listed is funding that is secured or reasonably available for Rail Capital Projects for FY 2026-2031

<b><u>Recipient</u></b>	<b><u>Location/County</u></b>	<b><u>Project</u></b>	<b><u>Mod</u></b>	<b><u>Value/Source</u></b>	<b><u>MYP Years</u></b>
CHICAGO	1501 S. CANAL CHICAGO, {STATE} COOK COUNTY	PROJECT P3 75TH STREET FLYOVER**	RAIL	\$128,500,000.0 <b>IN</b>	2026 -2031

Recipient Site: <https://www.createprogram.org>

Map Site: [https://idot.click/myp-multimodal-program-map#MYP\\_ID=260](https://idot.click/myp-multimodal-program-map#MYP_ID=260)

CHICAGO	1501 S. CANAL CHICAGO, {STATE} COOK COUNTY	PROJECT P4 GRAND CROSSING CONNECTION	RAIL	\$0.00 <b>CREATE</b>	2026 -2031
---------	--	--------------------------------------	------	-------------------------	------------

Recipient Site: <https://www.createprogram.org>

Map Site: [https://idot.click/myp-multimodal-program-map#MYP\\_ID=261](https://idot.click/myp-multimodal-program-map#MYP_ID=261)

CHICAGO	1501 S. CANAL CHICAGO, {STATE} COOK COUNTY	PROJECT P6 CANAL FLYOVER (SUMMIT)	RAIL	\$0.00 <b>CREATE</b>	2026 -2031
---------	--	-----------------------------------	------	-------------------------	------------

Recipient Site: <https://www.createprogram.org>

Map Site: [https://idot.click/myp-multimodal-program-map#MYP\\_ID=262](https://idot.click/myp-multimodal-program-map#MYP_ID=262)

\*Projects Identified with an Asterisk (\*) are seeking Federal Discretionary Funds and are not guaranteed

\*\* Multiple funding sources were applied - MYP FY 2026-2031 Capital Project List: [https://idot.illinois.gov/content/dam/soi/en/web/idot/documents/transportation-system/planning/MYP\\_Capital\\_List\\_2026-2031.xlsx](https://idot.illinois.gov/content/dam/soi/en/web/idot/documents/transportation-system/planning/MYP_Capital_List_2026-2031.xlsx)

Airport Project funding is 90% Federal AIP Funding/5% State Road Funds/5% Local, except for Chicago O'Hare and Chicago Midway which are 75% Federal AIP/25% Local

Rail Project Funding listed is funding that is secured or reasonably available for Rail Capital Projects for FY 2026-2031

<b><u>Recipient</u></b>	<b><u>Location/County</u></b>	<b><u>Project</u></b>	<b><u>Mod</u></b>	<b><u>Value/Source</u></b>	<b><u>MYP Years</u></b>
CHICAGO	1501 S. CANAL CHICAGO, {STATE} COOK COUNTY	PROJECT WA1 OGDEN JUNCTION UPGRADE**	RAIL	\$183,900,000.0 <b>REBUILD ILLINOIS</b>	2026 -2031

Recipient Site: <https://www.createprogram.org>

Map Site: [https://idot.click/myp-multimodal-program-map#MYP\\_ID=263](https://idot.click/myp-multimodal-program-map#MYP_ID=263)

CHICAGO	1501 S. CANAL CHICAGO, {STATE} COOK COUNTY	PROJECT WA11 DOLTON INTERLOCKING UPGRADE (CHICAGO / DOLTON / RIVERDALE)**	RAIL	\$57,900,000.00 <b>IJN</b>	2026 -2031
---------	--	--	------	-------------------------------	------------

Recipient Site: <https://www.createprogram.org>

Map Site: [https://idot.click/myp-multimodal-program-map#MYP\\_ID=264](https://idot.click/myp-multimodal-program-map#MYP_ID=264)

CHICAGO	1501 S. CANAL CHICAGO, {STATE} COOK COUNTY	PROJECT WA7 BRIGHTON PARK CONNECTION	RAIL	\$0.00 <b>CREATE</b>	2026 -2031
---------	--	--------------------------------------	------	-------------------------	------------

Recipient Site: <https://www.createprogram.org>

Map Site: [https://idot.click/myp-multimodal-program-map#MYP\\_ID=265](https://idot.click/myp-multimodal-program-map#MYP_ID=265)

\*Projects Identified with an Asterisk (\*) are seeking Federal Discretionary Funds and are not guaranteed

\*\* Multiple funding sources were applied - MYP FY 2026-2031 Capital Project List: [https://idot.illinois.gov/content/dam/soi/en/web/idot/documents/transportation-system/planning/MYP\\_Capital\\_List\\_2026-2031.xlsx](https://idot.illinois.gov/content/dam/soi/en/web/idot/documents/transportation-system/planning/MYP_Capital_List_2026-2031.xlsx)

Airport Project funding is 90% Federal AIP Funding/5% State Road Funds/5% Local, except for Chicago O'Hare and Chicago Midway which are 75% Federal AIP/25% Local

Rail Project Funding listed is funding that is secured or reasonably available for Rail Capital Projects for FY 2026-2031

<b><u>Recipient</u></b>	<b><u>Location/County</u></b>	<b><u>Project</u></b>	<b><u>Mod</u></b>	<b><u>Value/Source</u></b>	<b><u>MYP Years</u></b>
EAST. ST. LOUIS	1201 MCKINLEY AVE VENICE, {STATE} ST. CLAIR COUNTY	TERMINAL RAILROAD OF ST. LOUIS 3RD MAIN	RAIL	\$28,691,000.00 <b>NATIONAL HIGHWAY FREIGHT PROGRAM/CFP</b>	2024 -2029

Recipient Site: <https://www.terminalrailroad.com/>

Map Site: [https://idot.click/myp-multimodal-program-map#MYP\\_ID=266](https://idot.click/myp-multimodal-program-map#MYP_ID=266)

ROCHELLE	420 N. 6TH STREET ROCHELLE, {STATE} OGLE COUNTY	NORTHEAST ILLINOIS TRANSLOAD INTERMODAL EXPANSION	RAIL	\$6,849,994.00 <b>NATIONAL HIGHWAY FREIGHT PROGRAM/CFP</b>	2024 -2029
----------	---	--	------	---	------------

Recipient Site: <https://bjryrail.com/wp-content/uploads/2022/03/>

Map Site: [https://idot.click/myp-multimodal-program-map#MYP\\_ID=267](https://idot.click/myp-multimodal-program-map#MYP_ID=267)

MCLEAN COUNTY	115 E WASHINGTON ST BLOOMINGTON, {STATE} MCLEAN COUNTY	SHOP EQUIPMENT	TRANSIT	\$285,000.00 <b>REBUILD ILLINOIS</b>	2024 -2029
---------------	--	----------------	---------	---	------------

Recipient Site: <https://www.connect-transit.com/>

Map Site: [https://idot.click/myp-multimodal-program-map#MYP\\_ID=268](https://idot.click/myp-multimodal-program-map#MYP_ID=268)

\*Projects Identified with an Asterisk (\*) are seeking Federal Discretionary Funds and are not guaranteed

\*\* Multiple funding sources were applied - MYP FY 2026-2031 Capital Project List: [https://idot.illinois.gov/content/dam/soi/en/web/idot/documents/transportation-system/planning/MYP\\_Capital\\_List\\_2026-2031.xlsx](https://idot.illinois.gov/content/dam/soi/en/web/idot/documents/transportation-system/planning/MYP_Capital_List_2026-2031.xlsx)

Airport Project funding is 90% Federal AIP Funding/5% State Road Funds/5% Local, except for Chicago O'Hare and Chicago Midway which are 75% Federal AIP/25% Local

Rail Project Funding listed is funding that is secured or reasonably available for Rail Capital Projects for FY 2026-2031

<b><u>Recipient</u></b>	<b><u>Location/County</u></b>	<b><u>Project</u></b>	<b><u>Mod</u></b>	<b><u>Value/Source</u></b>	<b><u>MYP Years</u></b>
BUREAU/PUTNAM COUNTIES	700 S. MAIN STREET PRINCETON, {STATE} BUREAU COUNTY	BUS WASH	TRANSIT	\$2,000,000.00 <b>REBUILD ILLINOIS</b>	2024 -2029

Recipient Site: <https://www.ridebpart.org/>

Map Site: [https://idot.click/myp-multimodal-program-map#MYP\\_ID=269](https://idot.click/myp-multimodal-program-map#MYP_ID=269)

DEKALB COUNTY	200 N MAIN ST STE 210 SYCAMORE, {STATE} DEKALB COUNTY	TRANSIT FACILITY IMPROVEMENTS	TRANSIT	\$410,000.00 <b>REBUILD ILLINOIS</b>	2024 -2029
---------------	---	-------------------------------	---------	---	------------

Recipient Site: <https://www.cityofdekalb.com/1283/DeKalb-Public-Transit>

Map Site: [https://idot.click/myp-multimodal-program-map#MYP\\_ID=270](https://idot.click/myp-multimodal-program-map#MYP_ID=270)

CITY OF OTTAWA	301 WEST MADISON OTTAWA, {STATE} LASALLE COUNTY	MAINTENANCE GARAGE REHABILITATION	TRANSIT	\$140,460.00 <b>REBUILD ILLINOIS</b>	2024 -2029
----------------	---	-----------------------------------	---------	---	------------

Recipient Site: <https://ridencat.com/>

Map Site: [https://idot.click/myp-multimodal-program-map#MYP\\_ID=271](https://idot.click/myp-multimodal-program-map#MYP_ID=271)

\*Projects Identified with an Asterisk (\*) are seeking Federal Discretionary Funds and are not guaranteed

\*\* Multiple funding sources were applied - MYP FY 2026-2031 Capital Project List: [https://idot.illinois.gov/content/dam/soi/en/web/idot/documents/transportation-system/planning/MYP\\_Capital\\_List\\_2026-2031.xlsx](https://idot.illinois.gov/content/dam/soi/en/web/idot/documents/transportation-system/planning/MYP_Capital_List_2026-2031.xlsx)

Airport Project funding is 90% Federal AIP Funding/5% State Road Funds/5% Local, except for Chicago O'Hare and Chicago Midway which are 75% Federal AIP/25% Local

Rail Project Funding listed is funding that is secured or reasonably available for Rail Capital Projects for FY 2026-2031

<b><u>Recipient</u></b>	<b><u>Location/County</u></b>	<b><u>Project</u></b>	<b><u>Mod</u></b>	<b><u>Value/Source</u></b>	<b><u>MYP Years</u></b>
CITY OF OTTAWA	301 WEST MADISON OTTAWA, {STATE} LASALLE COUNTY	MOBILE VEHICLE SURVEILLANCE SYSTEM EXPANSION	TRANSIT	\$65,000.00 <b>REBUILD ILLINOIS</b>	2024 -2029

Recipient Site: <https://ridencat.com/>

Map Site: [https://idot.click/myp-multimodal-program-map#MYP\\_ID=272](https://idot.click/myp-multimodal-program-map#MYP_ID=272)

CITY OF QUINCY	730 MAIN STREET QUINCY, {STATE} ADAMS COUNTY	RELOCATION OF BUS TRANSFER FACILITY	TRANSIT	\$3,892,394.00 <b>REBUILD ILLINOIS</b>	2024 -2029
----------------	--	-------------------------------------	---------	---	------------

Recipient Site: <https://www.quincyil.gov/explore/quincy-transportation/quincy-transit>

Map Site: [https://idot.click/myp-multimodal-program-map#MYP\\_ID=273](https://idot.click/myp-multimodal-program-map#MYP_ID=273)

COLES COUNTY	651 JACKSON AVE CHARLESTON, {STATE} COLES COUNTY	PASSENGER SHELTERS AT DEVIATED FIXED ROUTE	TRANSIT	\$70,000.00 <b>REBUILD ILLINOIS</b>	2024 -2029
--------------	--	--	---------	--	------------

Recipient Site: <http://www.dialaridetransit.org/>

Map Site: [https://idot.click/myp-multimodal-program-map#MYP\\_ID=274](https://idot.click/myp-multimodal-program-map#MYP_ID=274)

\*Projects Identified with an Asterisk (\*) are seeking Federal Discretionary Funds and are not guaranteed

\*\* Multiple funding sources were applied - MYP FY 2026-2031 Capital Project List: [https://idot.illinois.gov/content/dam/soi/en/web/idot/documents/transportation-system/planning/MYP\\_Capital\\_List\\_2026-2031.xlsx](https://idot.illinois.gov/content/dam/soi/en/web/idot/documents/transportation-system/planning/MYP_Capital_List_2026-2031.xlsx)

Airport Project funding is 90% Federal AIP Funding/5% State Road Funds/5% Local, except for Chicago O'Hare and Chicago Midway which are 75% Federal AIP/25% Local

Rail Project Funding listed is funding that is secured or reasonably available for Rail Capital Projects for FY 2026-2031

<b><u>Recipient</u></b>	<b><u>Location/County</u></b>	<b><u>Project</u></b>	<b><u>Mod</u></b>	<b><u>Value/Source</u></b>	<b><u>MYP Years</u></b>
COUNTY OF BOONE	1212 LOGAN AVE BELVIDERE, {STATE} BOONE COUNTY	ADMINISTRATION AND OPERATIONS FACILITY	TRANSIT	\$3,000,000.00 <b>REBUILD ILLINOIS</b>	2024 -2029
Recipient Site: <a href="https://www.boonecountyil.gov/residents/transportation/">https://www.boonecountyil.gov/residents/transportation/</a>			Map Site: <a href="https://idot.click/myp-multimodal-program-map#MYP_ID=275">https://idot.click/myp-multimodal-program-map#MYP_ID=275</a>		
COUNTY OF CARROLL	301 N. MAIN ST MOUNT CARROLL, {STATE} CARROLL COUNTY	BUS GARAGE	TRANSIT	\$400,000.00 <b>REBUILD ILLINOIS</b>	2024 -2029
Recipient Site: <a href="http://ccsso.net/Transportation.html">http://ccsso.net/Transportation.html</a>			Map Site: <a href="https://idot.click/myp-multimodal-program-map#MYP_ID=276">https://idot.click/myp-multimodal-program-map#MYP_ID=276</a>		
COUNTY OF JO DAVIESS	330 N. BENCH STREET GALENA, {STATE} JO DAVIESS COUNTY	VEHICLE STORAGE AND MAINTENANCE BUILDING	TRANSIT	\$1,200,000.00 <b>REBUILD ILLINOIS</b>	2024 -2029
Recipient Site: <a href="https://jodaviesscountytransportation.com/">https://jodaviesscountytransportation.com/</a>			Map Site: <a href="https://idot.click/myp-multimodal-program-map#MYP_ID=277">https://idot.click/myp-multimodal-program-map#MYP_ID=277</a>		

\*Projects Identified with an Asterisk (\*) are seeking Federal Discretionary Funds and are not guaranteed

\*\* Multiple funding sources were applied - MYP FY 2026-2031 Capital Project List: [https://idot.illinois.gov/content/dam/soi/en/web/idot/documents/transportation-system/planning/MYP\\_Capital\\_List\\_2026-2031.xlsx](https://idot.illinois.gov/content/dam/soi/en/web/idot/documents/transportation-system/planning/MYP_Capital_List_2026-2031.xlsx)

Airport Project funding is 90% Federal AIP Funding/5% State Road Funds/5% Local, except for Chicago O'Hare and Chicago Midway which are 75% Federal AIP/25% Local

Rail Project Funding listed is funding that is secured or reasonably available for Rail Capital Projects for FY 2026-2031

<b><u>Recipient</u></b>	<b><u>Location/County</u></b>	<b><u>Project</u></b>	<b><u>Mod</u></b>	<b><u>Value/Source</u></b>	<b><u>MYP Years</u></b>
DOUGLAS COUNTY	401 S. CENTER TUSCOLA, {STATE} DOUGLAS COUNTY	VEHICLE STORAGE FACILITY	TRANSIT	\$1,100,000.00 <b>REBUILD ILLINOIS</b>	2024 -2029

Recipient Site: <http://www.dialaridetransit.org/>

Map Site: [https://idot.click/myp-multimodal-program-map#MYP\\_ID=278](https://idot.click/myp-multimodal-program-map#MYP_ID=278)

EFFINGHAM COUNTY	101 N. 4TH STREET EFFINGHAM, {STATE} EFFINGHAM COUNTY	MAINTENANCE FACILITY	TRANSIT	\$2,998,700.00 <b>REBUILD ILLINOIS</b>	2024 -2029
------------------	---	----------------------	---------	---	------------

Recipient Site: <https://www.cefseoc.org/transportation-effingham>

Map Site: [https://idot.click/myp-multimodal-program-map#MYP\\_ID=279](https://idot.click/myp-multimodal-program-map#MYP_ID=279)

JACKSON COUNTY MASS TRANSIT DISTRICT	602 E. COLLEGE CARBONDALE, {STATE} JACKSON COUNTY	TECHNOLOGY ENHANCEMENTS	TRANSIT	\$466,000.00 <b>REBUILD ILLINOIS</b>	2024 -2029
---	---	-------------------------	---------	---	------------

Recipient Site: <https://www.jcmttd.com/>

Map Site: [https://idot.click/myp-multimodal-program-map#MYP\\_ID=280](https://idot.click/myp-multimodal-program-map#MYP_ID=280)

\*Projects Identified with an Asterisk (\*) are seeking Federal Discretionary Funds and are not guaranteed

\*\* Multiple funding sources were applied - MYP FY 2026-2031 Capital Project List: [https://idot.illinois.gov/content/dam/soi/en/web/idot/documents/transportation-system/planning/MYP\\_Capital\\_List\\_2026-2031.xlsx](https://idot.illinois.gov/content/dam/soi/en/web/idot/documents/transportation-system/planning/MYP_Capital_List_2026-2031.xlsx)

Airport Project funding is 90% Federal AIP Funding/5% State Road Funds/5% Local, except for Chicago O'Hare and Chicago Midway which are 75% Federal AIP/25% Local

Rail Project Funding listed is funding that is secured or reasonably available for Rail Capital Projects for FY 2026-2031

<b><u>Recipient</u></b>	<b><u>Location/County</u></b>	<b><u>Project</u></b>	<b><u>Mod</u></b>	<b><u>Value/Source</u></b>	<b><u>MYP Years</u></b>
LEE COUNTY	112 E. 2ND ST DIXON, {STATE} LEE COUNTY	ADMINISTRATION AND MECHANICAL VEHICLES	TRANSIT	\$65,200.00 <b>REBUILD ILLINOIS</b>	2024 -2029
<div> <a href="https://lotsil.org/">Recipient Site: https://lotsil.org/</a> <a href="https://idot.click/myp-multimodal-program-map#MYP_ID=281">Map Site: https://idot.click/myp-multimodal-program-map#MYP_ID=281</a> </div>					
MACOUPIN COUNTY	215 SOUTH EAST ST. CARLINVILLE, {STATE} MACOUPIN COUNTY	REPLACEMENT VEHICLES	TRANSIT	\$2,123,500.00 <b>REBUILD ILLINOIS</b>	2024 -2029
<div> <a href="https://mcphd.net/macoupin-county-transit/">Recipient Site: https://mcphd.net/macoupin-county-transit/</a> <a href="https://idot.click/myp-multimodal-program-map#MYP_ID=282">Map Site: https://idot.click/myp-multimodal-program-map#MYP_ID=282</a> </div>					
RIDES MASS TRANSIT DISTRICT	30 NORTH VETERANS HARRISBURG, {STATE} SALINE COUNTY	HEAVY DUTY AND SUPER MEDIUM DUTY BUSES	TRANSIT	\$2,600,000.00 <b>REBUILD ILLINOIS</b>	2024 -2029
<div> <a href="https://www.ridesmtd.com/">Recipient Site: https://www.ridesmtd.com/</a> <a href="https://idot.click/myp-multimodal-program-map#MYP_ID=283">Map Site: https://idot.click/myp-multimodal-program-map#MYP_ID=283</a> </div>					

\*Projects Identified with an Asterisk (\*) are seeking Federal Discretionary Funds and are not guaranteed

\*\* Multiple funding sources were applied - MYP FY 2026-2031 Capital Project List: [https://idot.illinois.gov/content/dam/soi/en/web/idot/documents/transportation-system/planning/MYP\\_Capital\\_List\\_2026-2031.xlsx](https://idot.illinois.gov/content/dam/soi/en/web/idot/documents/transportation-system/planning/MYP_Capital_List_2026-2031.xlsx)

Airport Project funding is 90% Federal AIP Funding/5% State Road Funds/5% Local, except for Chicago O'Hare and Chicago Midway which are 75% Federal AIP/25% Local

Rail Project Funding listed is funding that is secured or reasonably available for Rail Capital Projects for FY 2026-2031

<b><u>Recipient</u></b>	<b><u>Location/County</u></b>	<b><u>Project</u></b>	<b><u>Mod</u></b>	<b><u>Value/Source</u></b>	<b><u>MYP Years</u></b>
SANGAMON COUNTY	200 SOUTH NINTH SPRINGFIELD, {STATE} SANGAMON COUNTY	BUS BARN AND OFFICE	TRANSIT	\$2,980,000.00 <b>REBUILD ILLINOIS</b>	2024 -2029

Recipient Site: <https://co.sangamon.il.us/departments/s-z/smart>

Map Site: [https://idot.click/myp-multimodal-program-map#MYP\\_ID=284](https://idot.click/myp-multimodal-program-map#MYP_ID=284)

SHAWNEE MASS TRANSIT DISTRICT	100-102 SMART DRIVE VIENNA, {STATE} JOHNSON COUNTY	TRAINING FACILITY	TRANSIT	\$2,400,000.00 <b>REBUILD ILLINOIS</b>	2024 -2029
----------------------------------	--	-------------------	---------	---	------------

Recipient Site: <https://shawneemtd.com/index.html>

Map Site: [https://idot.click/myp-multimodal-program-map#MYP\\_ID=285](https://idot.click/myp-multimodal-program-map#MYP_ID=285)

SOUTH CENTRAL ILLINOIS MASS TRANSIT DISTRICT	1616 E. MCCORD CENTRALIA, {STATE} MARION COUNTY	TRANSFER STATION, SECOND PHASE	TRANSIT	\$900,000.00 <b>REBUILD ILLINOIS</b>	2024 -2029
---	---	--------------------------------	---------	---	------------

Recipient Site: <https://southcentraltransit.org/>

Map Site: [https://idot.click/myp-multimodal-program-map#MYP\\_ID=286](https://idot.click/myp-multimodal-program-map#MYP_ID=286)

\*Projects Identified with an Asterisk (\*) are seeking Federal Discretionary Funds and are not guaranteed

\*\* Multiple funding sources were applied - MYP FY 2026-2031 Capital Project List: [https://idot.illinois.gov/content/dam/soi/en/web/idot/documents/transportation-system/planning/MYP\\_Capital\\_List\\_2026-2031.xlsx](https://idot.illinois.gov/content/dam/soi/en/web/idot/documents/transportation-system/planning/MYP_Capital_List_2026-2031.xlsx)

Airport Project funding is 90% Federal AIP Funding/5% State Road Funds/5% Local, except for Chicago O'Hare and Chicago Midway which are 75% Federal AIP/25% Local

Rail Project Funding listed is funding that is secured or reasonably available for Rail Capital Projects for FY 2026-2031

<b><u>Recipient</u></b>	<b><u>Location/County</u></b>	<b><u>Project</u></b>	<b><u>Mod</u></b>	<b><u>Value/Source</u></b>	<b><u>MYP Years</u></b>
MONROE RANDOLPH TRANSIT DISTRICT	1320 MELMAR DR SPARTA, {STATE} MONROE COUNTY	COVERED PARKING FOR PROPOSED FACILITY	TRANSIT	\$1,000,000.00 <b>REBUILD ILLINOIS</b>	2024 -2029

Recipient Site: <https://www.mrtransit.org/>

Map Site: [https://idot.click/myp-multimodal-program-map#MYP\\_ID=287](https://idot.click/myp-multimodal-program-map#MYP_ID=287)

CITY OF MACOMB	701 E PIERCE STREET MACOMB, {STATE} MCDONOUGH COUNTY	REPLACEMENT BUSES	TRANSIT	\$2,000,000.00 <b>REBUILD ILLINOIS</b>	2024 -2029
----------------	--	-------------------	---------	---	------------

Recipient Site: <https://cityofmacomb.com/public-transportation/>

Map Site: [https://idot.click/myp-multimodal-program-map#MYP\\_ID=288](https://idot.click/myp-multimodal-program-map#MYP_ID=288)

CITY OF MACOMB	701 E PIERCE STREET MACOMB, {STATE} MCDONOUGH COUNTY	FACILITY RENOVATIONS	TRANSIT	\$1,000,000.00 <b>REBUILD ILLINOIS</b>	2024 -2029
----------------	--	----------------------	---------	---	------------

Recipient Site: <https://cityofmacomb.com/public-transportation/>

Map Site: [https://idot.click/myp-multimodal-program-map#MYP\\_ID=289](https://idot.click/myp-multimodal-program-map#MYP_ID=289)

\*Projects Identified with an Asterisk (\*) are seeking Federal Discretionary Funds and are not guaranteed

\*\* Multiple funding sources were applied - MYP FY 2026-2031 Capital Project List: [https://idot.illinois.gov/content/dam/soi/en/web/idot/documents/transportation-system/planning/MYP\\_Capital\\_List\\_2026-2031.xlsx](https://idot.illinois.gov/content/dam/soi/en/web/idot/documents/transportation-system/planning/MYP_Capital_List_2026-2031.xlsx)

Airport Project funding is 90% Federal AIP Funding/5% State Road Funds/5% Local, except for Chicago O'Hare and Chicago Midway which are 75% Federal AIP/25% Local

Rail Project Funding listed is funding that is secured or reasonably available for Rail Capital Projects for FY 2026-2031

<b><u>Recipient</u></b>	<b><u>Location/County</u></b>	<b><u>Project</u></b>	<b><u>Mod</u></b>	<b><u>Value/Source</u></b>	<b><u>MYP Years</u></b>
CITY OF MACOMB	701 E PIERCE STREET MACOMB, {STATE} MCDONOUGH COUNTY	DEMAND RESPONSE SOFTWARE	TRANSIT	\$250,000.00 <b>REBUILD ILLINOIS</b>	2024 -2029
Recipient Site: <a href="https://cityofmacomb.com/public-transportation/">https://cityofmacomb.com/public-transportation/</a>			Map Site: <a href="https://idot.click/myp-multimodal-program-map#MYP_ID=290">https://idot.click/myp-multimodal-program-map#MYP_ID=290</a>		
BLOOMINGTON-NORMAL PUBLIC TRANSIT SYSTEM	351 WYLIE DRIVE NORMAL, {STATE} MCLEAN COUNTY	MICROTRANSIT/PARATRANSIT STORAGE AND WORKFORCE DEVELOPMENT FACILITY	TRANSIT	\$8,000,000.00 <b>REBUILD ILLINOIS</b>	2024 -2029
Recipient Site: <a href="https://www.connect-transit.com/">https://www.connect-transit.com/</a>			Map Site: <a href="https://idot.click/myp-multimodal-program-map#MYP_ID=291">https://idot.click/myp-multimodal-program-map#MYP_ID=291</a>		
BLOOMINGTON-NORMAL PUBLIC TRANSIT SYSTEM	351 WYLIE DRIVE NORMAL, {STATE} MCLEAN COUNTY	ON-DEMAND NEIGHBORHOOD ACCESS MICROTRANSIT VEHICLES	TRANSIT	\$1,600,000.00 <b>REBUILD ILLINOIS</b>	2024 -2029
Recipient Site: <a href="https://www.connect-transit.com/">https://www.connect-transit.com/</a>			Map Site: <a href="https://idot.click/myp-multimodal-program-map#MYP_ID=292">https://idot.click/myp-multimodal-program-map#MYP_ID=292</a>		

\*Projects Identified with an Asterisk (\*) are seeking Federal Discretionary Funds and are not guaranteed

\*\* Multiple funding sources were applied - MYP FY 2026-2031 Capital Project List: [https://idot.illinois.gov/content/dam/soi/en/web/idot/documents/transportation-system/planning/MYP\\_Capital\\_List\\_2026-2031.xlsx](https://idot.illinois.gov/content/dam/soi/en/web/idot/documents/transportation-system/planning/MYP_Capital_List_2026-2031.xlsx)

Airport Project funding is 90% Federal AIP Funding/5% State Road Funds/5% Local, except for Chicago O'Hare and Chicago Midway which are 75% Federal AIP/25% Local

Rail Project Funding listed is funding that is secured or reasonably available for Rail Capital Projects for FY 2026-2031

<b><u>Recipient</u></b>	<b><u>Location/County</u></b>	<b><u>Project</u></b>	<b><u>Mod</u></b>	<b><u>Value/Source</u></b>	<b><u>MYP Years</u></b>
CHAMPAIGN-URBANA MASS TRANSIT DISTRICT	1101 E. UNIVERSITY AVE URBANA, {STATE} CHAMPAIGN COUNTY	HYBRID BUS REPLACEMENT	TRANSIT	\$7,150,000.00 <b>REBUILD ILLINOIS</b>	2024 -2029

Recipient Site: <https://mtd.org/>

Map Site: [https://idot.click/myp-multimodal-program-map#MYP\\_ID=293](https://idot.click/myp-multimodal-program-map#MYP_ID=293)

CITY OF DECATUR	1 GARY K. ANDERSON DECATUR, {STATE} MACON COUNTY	CAMPUS EXPANSION AND REHABILITATION	TRANSIT	\$3,750,000.00 <b>REBUILD ILLINOIS</b>	2024 -2029
-----------------	--	-------------------------------------	---------	---	------------

Recipient Site: <https://decaturil.gov/departments/transit/>

Map Site: [https://idot.click/myp-multimodal-program-map#MYP\\_ID=294](https://idot.click/myp-multimodal-program-map#MYP_ID=294)

CITY OF DECATUR	1 GARY K. ANDERSON DECATUR, {STATE} MACON COUNTY	BUS BARN SOLAR PANEL PROJECT	TRANSIT	\$1,850,000.00 <b>REBUILD ILLINOIS</b>	2024 -2029
-----------------	--	------------------------------	---------	---	------------

Recipient Site: <https://decaturil.gov/departments/transit/>

Map Site: [https://idot.click/myp-multimodal-program-map#MYP\\_ID=295](https://idot.click/myp-multimodal-program-map#MYP_ID=295)

\*Projects Identified with an Asterisk (\*) are seeking Federal Discretionary Funds and are not guaranteed

\*\* Multiple funding sources were applied - MYP FY 2026-2031 Capital Project List: [https://idot.illinois.gov/content/dam/soi/en/web/idot/documents/transportation-system/planning/MYP\\_Capital\\_List\\_2026-2031.xlsx](https://idot.illinois.gov/content/dam/soi/en/web/idot/documents/transportation-system/planning/MYP_Capital_List_2026-2031.xlsx)

Airport Project funding is 90% Federal AIP Funding/5% State Road Funds/5% Local, except for Chicago O'Hare and Chicago Midway which are 75% Federal AIP/25% Local

Rail Project Funding listed is funding that is secured or reasonably available for Rail Capital Projects for FY 2026-2031

<b><u>Recipient</u></b>	<b><u>Location/County</u></b>	<b><u>Project</u></b>	<b><u>Mod</u></b>	<b><u>Value/Source</u></b>	<b><u>MYP Years</u></b>
CITY OF DECATUR	1 GARY K. ANDERSON DECATUR, {STATE} MACON COUNTY	CAPITAL VEHICLE REPLACEMENT	TRANSIT	\$290,000.00 <b>REBUILD ILLINOIS</b>	2024 -2029

Recipient Site: <https://decaturlil.gov/departments/transit/>

Map Site: [https://idot.click/myp-multimodal-program-map#MYP\\_ID=296](https://idot.click/myp-multimodal-program-map#MYP_ID=296)

CITY OF DEKALB	164 E. LINCOLN HWY DEKALB, {STATE} DEKALB COUNTY	PURCHASE OF TRANSIT SOFTWARE	TRANSIT	\$768,000.00 <b>REBUILD ILLINOIS</b>	2024 -2029
----------------	--	------------------------------	---------	---	------------

Recipient Site: <https://www.cityofdekalb.com/1283/DeKalb-Public-Transit>

Map Site: [https://idot.click/myp-multimodal-program-map#MYP\\_ID=297](https://idot.click/myp-multimodal-program-map#MYP_ID=297)

CITY OF DEKALB	164 E. LINCOLN HWY DEKALB, {STATE} DEKALB COUNTY	PURCHASE OF FIXED-ROUTE BUSES	TRANSIT	\$4,200,000.00 <b>REBUILD ILLINOIS</b>	2024 -2029
----------------	--	-------------------------------	---------	---	------------

Recipient Site: <https://www.cityofdekalb.com/1283/DeKalb-Public-Transit>

Map Site: [https://idot.click/myp-multimodal-program-map#MYP\\_ID=298](https://idot.click/myp-multimodal-program-map#MYP_ID=298)

\*Projects Identified with an Asterisk (\*) are seeking Federal Discretionary Funds and are not guaranteed

\*\* Multiple funding sources were applied - MYP FY 2026-2031 Capital Project List: [https://idot.illinois.gov/content/dam/soi/en/web/idot/documents/transportation-system/planning/MYP\\_Capital\\_List\\_2026-2031.xlsx](https://idot.illinois.gov/content/dam/soi/en/web/idot/documents/transportation-system/planning/MYP_Capital_List_2026-2031.xlsx)

Airport Project funding is 90% Federal AIP Funding/5% State Road Funds/5% Local, except for Chicago O'Hare and Chicago Midway which are 75% Federal AIP/25% Local

Rail Project Funding listed is funding that is secured or reasonably available for Rail Capital Projects for FY 2026-2031

<b><u>Recipient</u></b>	<b><u>Location/County</u></b>	<b><u>Project</u></b>	<b><u>Mod</u></b>	<b><u>Value/Source</u></b>	<b><u>MYP Years</u></b>
GREATER PEORIA MASS TRANSIT DISTRICT	2105 N.E. JEFFERSON PEORIA, {STATE} PEORIA COUNTY	BUS REPLACEMENT	TRANSIT	\$5,317,900.00 <b>REBUILD ILLINOIS</b>	2024 -2029

Recipient Site: <https://www.ridecitylink.org/>

Map Site: [https://idot.click/myp-multimodal-program-map#MYP\\_ID=299](https://idot.click/myp-multimodal-program-map#MYP_ID=299)

MADISON COUNTY MASS TRANSIT DISTRICT	1 TRANSIT WAY PONTON BEACH, {STATE} MADISON COUNTY	TRANSIT COMMUNICATIONS AND INFRASTRUCTURE UPGRADE	TRANSIT	\$3,750,000.00 <b>REBUILD ILLINOIS</b>	2024 -2029
---	--	--	---------	---	------------

Recipient Site: <https://www.mct.org/index.aspx>

Map Site: [https://idot.click/myp-multimodal-program-map#MYP\\_ID=300](https://idot.click/myp-multimodal-program-map#MYP_ID=300)

RIVER VALLEY METRO MASS TRANSIT	1137 E. 5000 N. ROAD BOURBONNAIS, {STATE} KANKAKEE COUNTY	BUS LIFTS	TRANSIT	\$2,080,000.00 <b>REBUILD ILLINOIS</b>	2024 -2029
------------------------------------	---	-----------	---------	---	------------

Recipient Site: <https://www.rivervalleymetro.com/>

Map Site: [https://idot.click/myp-multimodal-program-map#MYP\\_ID=301](https://idot.click/myp-multimodal-program-map#MYP_ID=301)

\*Projects Identified with an Asterisk (\*) are seeking Federal Discretionary Funds and are not guaranteed

\*\* Multiple funding sources were applied - MYP FY 2026-2031 Capital Project List: [https://idot.illinois.gov/content/dam/soi/en/web/idot/documents/transportation-system/planning/MYP\\_Capital\\_List\\_2026-2031.xlsx](https://idot.illinois.gov/content/dam/soi/en/web/idot/documents/transportation-system/planning/MYP_Capital_List_2026-2031.xlsx)

Airport Project funding is 90% Federal AIP Funding/5% State Road Funds/5% Local, except for Chicago O'Hare and Chicago Midway which are 75% Federal AIP/25% Local

Rail Project Funding listed is funding that is secured or reasonably available for Rail Capital Projects for FY 2026-2031

<b><u>Recipient</u></b>	<b><u>Location/County</u></b>	<b><u>Project</u></b>	<b><u>Mod</u></b>	<b><u>Value/Source</u></b>	<b><u>MYP Years</u></b>
ROCK ISLAND COUNTY METROPOLITAN MASS TRANSIT DISTRICT	1515 RIVER DRIVE MOLINE, {STATE} ROCK ISLAND COUNTY	RENOVATIONS, MECHANICAL AND HVAC UPGRADES	TRANSIT	\$1,750,000.00 <b>REBUILD ILLINOIS</b>	2024 -2029

Recipient Site: <https://www.metroqc.com/>

Map Site: [https://idot.click/myp-multimodal-program-map#MYP\\_ID=302](https://idot.click/myp-multimodal-program-map#MYP_ID=302)

ROCK ISLAND COUNTY METROPOLITAN MASS TRANSIT DISTRICT	1515 RIVER DRIVE MOLINE, {STATE} ROCK ISLAND COUNTY	REPLACE SIX BUSES WITH ZERO EMISSION BUSES	TRANSIT	\$6,000,000.00 <b>REBUILD ILLINOIS</b>	2024 -2029
---	---	--	---------	---	------------

Recipient Site: <https://www.metroqc.com/>

Map Site: [https://idot.click/myp-multimodal-program-map#MYP\\_ID=303](https://idot.click/myp-multimodal-program-map#MYP_ID=303)

ROCK ISLAND COUNTY METROPOLITAN MASS TRANSIT DISTRICT	1515 RIVER DRIVE MOLINE, {STATE} ROCK ISLAND COUNTY	OPERATONS AND MAINTENANCE CENTER EXPANSION	TRANSIT	\$2,000,000.00 <b>REBUILD ILLINOIS</b>	2024 -2029
---	---	---	---------	---	------------

Recipient Site: <https://www.metroqc.com/>

Map Site: [https://idot.click/myp-multimodal-program-map#MYP\\_ID=304](https://idot.click/myp-multimodal-program-map#MYP_ID=304)

\*Projects Identified with an Asterisk (\*) are seeking Federal Discretionary Funds and are not guaranteed

\*\* Multiple funding sources were applied - MYP FY 2026-2031 Capital Project List: [https://idot.illinois.gov/content/dam/soi/en/web/idot/documents/transportation-system/planning/MYP\\_Capital\\_List\\_2026-2031.xlsx](https://idot.illinois.gov/content/dam/soi/en/web/idot/documents/transportation-system/planning/MYP_Capital_List_2026-2031.xlsx)

Airport Project funding is 90% Federal AIP Funding/5% State Road Funds/5% Local, except for Chicago O'Hare and Chicago Midway which are 75% Federal AIP/25% Local

Rail Project Funding listed is funding that is secured or reasonably available for Rail Capital Projects for FY 2026-2031

<b><u>Recipient</u></b>	<b><u>Location/County</u></b>	<b><u>Project</u></b>	<b><u>Mod</u></b>	<b><u>Value/Source</u></b>	<b><u>MYP Years</u></b>
ROCK ISLAND COUNTY METROPOLITAN MASS TRANSIT DISTRICT	1515 RIVER DRIVE MOLINE, {STATE} ROCK ISLAND COUNTY	ELECTRIC CAR CHARGERS	TRANSIT	\$600,000.00 <b>REBUILD ILLINOIS</b>	2024 -2029

Recipient Site: <https://www.metroqc.com/>

Map Site: [https://idot.click/myp-multimodal-program-map#MYP\\_ID=305](https://idot.click/myp-multimodal-program-map#MYP_ID=305)

ROCKFORD MASS TRANSIT DISTRICT	520 MULBERRY STREET ROCKFORD, {STATE} WINNEBAGO COUNTY	TRANSIT FACILITY REHABILITATION/RENOVATION AND EXPANSION PROJECT	TRANSIT	\$16,664,000.00 <b>REBUILD ILLINOIS</b>	2024 -2029
-----------------------------------	--	---	---------	--	------------

Recipient Site: <https://rmtd.org/>

Map Site: [https://idot.click/myp-multimodal-program-map#MYP\\_ID=306](https://idot.click/myp-multimodal-program-map#MYP_ID=306)

SPRINGFIELD MASS TRANSIT DISTRICT	928 SOUTH NINTH SPRINGFIELD, {STATE} SANGAMON COUNTY	SECONDARY TRANSFER CENTER	TRANSIT	\$6,900,000.00 <b>REBUILD ILLINOIS</b>	2024 -2029
--------------------------------------	--	---------------------------	---------	---	------------

Recipient Site: <https://co.sangamon.il.us/departments/s-z/smart>

Map Site: [https://idot.click/myp-multimodal-program-map#MYP\\_ID=307](https://idot.click/myp-multimodal-program-map#MYP_ID=307)

\*Projects Identified with an Asterisk (\*) are seeking Federal Discretionary Funds and are not guaranteed

\*\* Multiple funding sources were applied - MYP FY 2026-2031 Capital Project List: [https://idot.illinois.gov/content/dam/soi/en/web/idot/documents/transportation-system/planning/MYP\\_Capital\\_List\\_2026-2031.xlsx](https://idot.illinois.gov/content/dam/soi/en/web/idot/documents/transportation-system/planning/MYP_Capital_List_2026-2031.xlsx)

Airport Project funding is 90% Federal AIP Funding/5% State Road Funds/5% Local, except for Chicago O'Hare and Chicago Midway which are 75% Federal AIP/25% Local

Rail Project Funding listed is funding that is secured or reasonably available for Rail Capital Projects for FY 2026-2031

<b><u>Recipient</u></b>	<b><u>Location/County</u></b>	<b><u>Project</u></b>	<b><u>Mod</u></b>	<b><u>Value/Source</u></b>	<b><u>MYP Years</u></b>
SPRINGFIELD MASS TRANSIT DISTRICT	928 SOUTH NINTH SPRINGFIELD, {STATE} SANGAMON COUNTY	FACILITY REPAIRS AND EXPANSION	TRANSIT	\$1,070,000.00 <b>REBUILD ILLINOIS</b>	2024 -2029

Recipient Site: <https://co.sangamon.il.us/departments/s-z/smart>

Map Site: [https://idot.click/myp-multimodal-program-map#MYP\\_ID=308](https://idot.click/myp-multimodal-program-map#MYP_ID=308)

ST. CLAIR COUNTY TRANSIT DISTRICT	27 NORTH ILLINOIS BELLEVILLE, {STATE} ST. CLAIR COUNTY	ELECTRIFICATION OF TRANSIT VEHICLES WITH SUPPORTING CHARGING STATIONS	TRANSIT	\$10,873,440.00 <b>REBUILD ILLINOIS</b>	2024 -2029
--------------------------------------	--	--	---------	--	------------

Recipient Site: <https://scctd.org/>

Map Site: [https://idot.click/myp-multimodal-program-map#MYP\\_ID=309](https://idot.click/myp-multimodal-program-map#MYP_ID=309)

STATELINE MASS TRANSIT DISTRICT	110 E. MAIN STREET ROCKTON, {STATE} WINNEBAGO COUNTY	3 PARATRANSIT VEHICLES FOR SERVICE EXPANSION	TRANSIT	\$215,021.00 <b>REBUILD ILLINOIS</b>	2024 -2029
------------------------------------	--	--	---------	---	------------

Recipient Site: <https://www.smttd.biz/>

Map Site: [https://idot.click/myp-multimodal-program-map#MYP\\_ID=310](https://idot.click/myp-multimodal-program-map#MYP_ID=310)

\*Projects Identified with an Asterisk (\*) are seeking Federal Discretionary Funds and are not guaranteed

\*\* Multiple funding sources were applied - MYP FY 2026-2031 Capital Project List: [https://idot.illinois.gov/content/dam/soi/en/web/idot/documents/transportation-system/planning/MYP\\_Capital\\_List\\_2026-2031.xlsx](https://idot.illinois.gov/content/dam/soi/en/web/idot/documents/transportation-system/planning/MYP_Capital_List_2026-2031.xlsx)

Airport Project funding is 90% Federal AIP Funding/5% State Road Funds/5% Local, except for Chicago O'Hare and Chicago Midway which are 75% Federal AIP/25% Local

Rail Project Funding listed is funding that is secured or reasonably available for Rail Capital Projects for FY 2026-2031

<b><u>Recipient</u></b>	<b><u>Location/County</u></b>	<b><u>Project</u></b>	<b><u>Mod</u></b>	<b><u>Value/Source</u></b>	<b><u>MYP Years</u></b>
STATELINE MASS TRANSIT DISTRICT	110 E. MAIN STREET ROCKTON, {STATE} WINNEBAGO COUNTY	FUNDING FOR BUS SHELTER, BIKE STATION, INSTALLATION PAD FOR SOUTH BELOIT	TRANSIT	\$47,251.00 <b>REBUILD ILLINOIS</b>	2024 -2029

Recipient Site: <https://www.smttd.biz/>

Map Site: [https://idot.click/myp-multimodal-program-map#MYP\\_ID=311](https://idot.click/myp-multimodal-program-map#MYP_ID=311)

CHICAGO	1501 S. CANAL CHICAGO, {STATE} COOK COUNTY	PROJECT EW2 AND P2 75TH STREET CORRIDOR IMPROVEMENT PROJECT	RAIL	\$19,938,802.00 <b>NATIONAL HIGHWAY FREIGHT PROGRAM/CFP</b>	2023 -2028
---------	--	--	------	--	------------

Recipient Site: <https://www.createprogram.org>

Map Site: [https://idot.click/myp-multimodal-program-map#MYP\\_ID=312](https://idot.click/myp-multimodal-program-map#MYP_ID=312)

ILLINOIS INTERNATIONAL PORT DISTRICT (CHICAGO)	3600 E. 95TH STREET CHICAGO, {STATE} COOK COUNTY	INFRASTRUCTURE SUSTAINABILITY AND CLIMATE RESILIENCY PLAN	MARINE	\$435,000.00 <b>STATEWIDE PLANNING AND RESEARCH</b>	2024 -2027
--	--	--	--------	--	------------

Recipient Site: <https://www.iipd.com/>

Map Site: [https://idot.click/myp-multimodal-program-map#MYP\\_ID=313](https://idot.click/myp-multimodal-program-map#MYP_ID=313)

\*Projects Identified with an Asterisk (\*) are seeking Federal Discretionary Funds and are not guaranteed

\*\* Multiple funding sources were applied - MYP FY 2026-2031 Capital Project List: [https://idot.illinois.gov/content/dam/soi/en/web/idot/documents/transportation-system/planning/MYP\\_Capital\\_List\\_2026-2031.xlsx](https://idot.illinois.gov/content/dam/soi/en/web/idot/documents/transportation-system/planning/MYP_Capital_List_2026-2031.xlsx)

Airport Project funding is 90% Federal AIP Funding/5% State Road Funds/5% Local, except for Chicago O'Hare and Chicago Midway which are 75% Federal AIP/25% Local

Rail Project Funding listed is funding that is secured or reasonably available for Rail Capital Projects for FY 2026-2031

<b><u>Recipient</u></b>	<b><u>Location/County</u></b>	<b><u>Project</u></b>	<b><u>Mod</u></b>	<b><u>Value/Source</u></b>	<b><u>MYP Years</u></b>
MASSAC METROPOLIS PORT DISTRICT	110 W 5TH STREET METROPOLIS, {STATE} MASSAC COUNTY	PORT MASTER PLAN STUDY	MARINE	\$300,000.00 <b>STATEWIDE PLANNING AND RESEARCH</b>	2024 -2027
Recipient Site: <a href="http://illinoisports.org/project/massac-metropolis/">http://illinoisports.org/project/massac-metropolis/</a>			Map Site: <a href="https://idot.click/myp-multimodal-program-map#MYP_ID=314">https://idot.click/myp-multimodal-program-map#MYP_ID=314</a>		
KASKASKIA REGIONAL PORT DISTRICT	336 N. MAIN ST. RED BUD, {STATE} RANDOLPH COUNTY	FUEL PIPELINE FEASIBILITY STUDY (MATCHING FUNDS FOR OLDCC GRANT)	MARINE	\$300,000.00 <b>STATEWIDE PLANNING AND RESEARCH (MATCHING</b>	2024 -2026
Recipient Site: <a href="https://www.kaskaskiaport.com/">https://www.kaskaskiaport.com/</a>			Map Site: <a href="https://idot.click/myp-multimodal-program-map#MYP_ID=315">https://idot.click/myp-multimodal-program-map#MYP_ID=315</a>		
CASEY MUNICIPAL AIRPORT	101 AIRPORT ROAD, CASEY, {STATE} CLARK COUNTY	REHABILITATE TAXIWAY A	AVIATION	\$2,111,111.00 <b>AIRPORT IMPROVEMENT PROGRAM (AIP)</b>	2030 -2030
Recipient Site: N/A			Map Site: <a href="https://idot.click/myp-multimodal-program-map#MYP_ID=321">https://idot.click/myp-multimodal-program-map#MYP_ID=321</a>		

\*Projects Identified with an Asterisk (\*) are seeking Federal Discretionary Funds and are not guaranteed

\*\* Multiple funding sources were applied - MYP FY 2026-2031 Capital Project List: [https://idot.illinois.gov/content/dam/soi/en/web/idot/documents/transportation-system/planning/MYP\\_Capital\\_List\\_2026-2031.xlsx](https://idot.illinois.gov/content/dam/soi/en/web/idot/documents/transportation-system/planning/MYP_Capital_List_2026-2031.xlsx)

Airport Project funding is 90% Federal AIP Funding/5% State Road Funds/5% Local, except for Chicago O'Hare and Chicago Midway which are 75% Federal AIP/25% Local

Rail Project Funding listed is funding that is secured or reasonably available for Rail Capital Projects for FY 2026-2031

<b><u>Recipient</u></b>	<b><u>Location/County</u></b>	<b><u>Project</u></b>	<b><u>Mod</u></b>	<b><u>Value/Source</u></b>	<b><u>MYP Years</u></b>
GENERAL WAYNE A DOWNING PEORIA INTERNATIONAL	6100 W EVERETT M PEORIA, {STATE} PEORIA COUNTY	REHABILITATE TAXIWAY A	AVIATION	\$5,092,252.00 <b>AIRPORT IMPROVEMENT PROGRAM (AIP)</b>	2026 -2026

Recipient Site: <https://www.flypia.com/>

Map Site: [https://idot.click/myp-multimodal-program-map#MYP\\_ID=339](https://idot.click/myp-multimodal-program-map#MYP_ID=339)

VETERANS AIRPORT OF SOUTHERN ILLINOIS	10400 TERMINAL DR MARION, {STATE} WILLIAMSON COUNTY	CONSTRUCT/EXPAND SNOW REMOVAL EQUIPMENT BUILDING	AVIATION	\$1,519,766.00 <b>AIRPORT IMPROVEMENT PROGRAM (AIP)</b>	2026 -2026
--	---	---	----------	--	------------

Recipient Site: <https://veteransairport.com/>

Map Site: [https://idot.click/myp-multimodal-program-map#MYP\\_ID=341](https://idot.click/myp-multimodal-program-map#MYP_ID=341)

SOUTHERN ILLINOIS	556 N AIRPORT RD MURPHYSBORO, {STATE} JACKSON COUNTY	RUNWAY 18L/36R PAVEMENT MAINTENANCE	AVIATION	\$166,667.00 <b>AIRPORT IMPROVEMENT PROGRAM (AIP)</b>	2027 -2027
-------------------	--	-------------------------------------	----------	--	------------

Recipient Site: <https://www.siaairport.com>

Map Site: [https://idot.click/myp-multimodal-program-map#MYP\\_ID=356](https://idot.click/myp-multimodal-program-map#MYP_ID=356)

\*Projects Identified with an Asterisk (\*) are seeking Federal Discretionary Funds and are not guaranteed

\*\* Multiple funding sources were applied - MYP FY 2026-2031 Capital Project List: [https://idot.illinois.gov/content/dam/soi/en/web/idot/documents/transportation-system/planning/MYP\\_Capital\\_List\\_2026-2031.xlsx](https://idot.illinois.gov/content/dam/soi/en/web/idot/documents/transportation-system/planning/MYP_Capital_List_2026-2031.xlsx)

Airport Project funding is 90% Federal AIP Funding/5% State Road Funds/5% Local, except for Chicago O'Hare and Chicago Midway which are 75% Federal AIP/25% Local

Rail Project Funding listed is funding that is secured or reasonably available for Rail Capital Projects for FY 2026-2031

<b><u>Recipient</u></b>	<b><u>Location/County</u></b>	<b><u>Project</u></b>	<b><u>Mod</u></b>	<b><u>Value/Source</u></b>	<b><u>MYP Years</u></b>
SOUTHERN ILLINOIS	556 N AIRPORT RD MURPHYSBORO, {STATE} JACKSON COUNTY	REIMBURSEMENT: TERMINAL BUILDING	AVIATION	\$600,259.00 <b>AIRPORT IMPROVEMENT PROGRAM (AIP)</b>	2026 -2026
Recipient Site: <a href="https://www.siaairport.com">https://www.siaairport.com</a>			Map Site: <a href="https://idot.click/myp-multimodal-program-map#MYP_ID=357">https://idot.click/myp-multimodal-program-map#MYP_ID=357</a>		
OLNEY-NOBLE	4395 AIRPORT RD OLNEY, {STATE} JEFFERSON COUNTY	INSTALL BACKUP GENERATOR	AVIATION	\$471,111.00 <b>AIRPORT IMPROVEMENT PROGRAM (AIP)</b>	2027 -2027
Recipient Site: N/A			Map Site: <a href="https://idot.click/myp-multimodal-program-map#MYP_ID=359">https://idot.click/myp-multimodal-program-map#MYP_ID=359</a>		
RTA	175 W JACKSON BLVD CHICAGO, {STATE} COOK COUNTY	METRA WESTERN INTERLOCKING	TRANSIT	\$1,790,000.00 <b>REBUILD IL</b>	2025 -2030
Recipient Site: <a href="https://www.rtachicago.org/">https://www.rtachicago.org/</a>			Map Site: <a href="https://idot.click/myp-multimodal-program-map#MYP_ID=363">https://idot.click/myp-multimodal-program-map#MYP_ID=363</a>		

\*Projects Identified with an Asterisk (\*) are seeking Federal Discretionary Funds and are not guaranteed

\*\* Multiple funding sources were applied - MYP FY 2026-2031 Capital Project List: [https://idot.illinois.gov/content/dam/soi/en/web/idot/documents/transportation-system/planning/MYP\\_Capital\\_List\\_2026-2031.xlsx](https://idot.illinois.gov/content/dam/soi/en/web/idot/documents/transportation-system/planning/MYP_Capital_List_2026-2031.xlsx)

Airport Project funding is 90% Federal AIP Funding/5% State Road Funds/5% Local, except for Chicago O'Hare and Chicago Midway which are 75% Federal AIP/25% Local

Rail Project Funding listed is funding that is secured or reasonably available for Rail Capital Projects for FY 2026-2031

<b><u>Recipient</u></b>	<b><u>Location/County</u></b>	<b><u>Project</u></b>	<b><u>Mod</u></b>	<b><u>Value/Source</u></b>	<b><u>MYP Years</u></b>
RTA	175 W JACKSON BLVD CHICAGO, {STATE} COOK COUNTY	METRA SMART GATES	TRANSIT	\$10,000,000.00 <b>REBUILD IL</b>	2025 -2030

Recipient Site: <https://www.rtachicago.org/>

Map Site: [https://idot.click/myp-multimodal-program-map#MYP\\_ID=364](https://idot.click/myp-multimodal-program-map#MYP_ID=364)

RTA	175 W JACKSON BLVD CHICAGO, {STATE} COOK COUNTY	METRA SWITCHER LOCOMOTIVE PROCUREMENT	TRANSIT	\$10,750,000.00 <b>REBUILD IL</b>	2025 -2030
-----	---	---------------------------------------	---------	--------------------------------------	------------

Recipient Site: [RTACHICAGO.ORG](https://www.rtachicago.org/)

Map Site: [https://idot.click/myp-multimodal-program-map#MYP\\_ID=365](https://idot.click/myp-multimodal-program-map#MYP_ID=365)

RTA	175 W JACKSON BLVD CHICAGO, {STATE} COOK COUNTY	METRA HICKORY CREEK BRIDGE	TRANSIT	\$2,750,000.00 <b>REBUILD IL</b>	2025 -2030
-----	---	----------------------------	---------	-------------------------------------	------------

Recipient Site: [RTACHICAGO.ORG](https://www.rtachicago.org/)

Map Site: [https://idot.click/myp-multimodal-program-map#MYP\\_ID=366](https://idot.click/myp-multimodal-program-map#MYP_ID=366)

\*Projects Identified with an Asterisk (\*) are seeking Federal Discretionary Funds and are not guaranteed

\*\* Multiple funding sources were applied - MYP FY 2026-2031 Capital Project List: [https://idot.illinois.gov/content/dam/soi/en/web/idot/documents/transportation-system/planning/MYP\\_Capital\\_List\\_2026-2031.xlsx](https://idot.illinois.gov/content/dam/soi/en/web/idot/documents/transportation-system/planning/MYP_Capital_List_2026-2031.xlsx)

Airport Project funding is 90% Federal AIP Funding/5% State Road Funds/5% Local, except for Chicago O'Hare and Chicago Midway which are 75% Federal AIP/25% Local

Rail Project Funding listed is funding that is secured or reasonably available for Rail Capital Projects for FY 2026-2031

<b><u>Recipient</u></b>	<b><u>Location/County</u></b>	<b><u>Project</u></b>	<b><u>Mod</u></b>	<b><u>Value/Source</u></b>	<b><u>MYP Years</u></b>
RTA	175 W JACKSON BLVD CHICAGO, {STATE} COOK COUNTY	METRA SYSTEMWIDE STATION SIGN REPLACEMENT	TRANSIT	\$3,075,000.00 <b>REBUILD IL</b>	2025 -2030

Recipient Site: [RTACHICAGO.ORG](https://rtachicago.org)

Map Site: [https://idot.click/myp-multimodal-program-map#MYP\\_ID=367](https://idot.click/myp-multimodal-program-map#MYP_ID=367)

RTA	175 W JACKSON BLVD CHICAGO, {STATE} COOK COUNTY	METRA ELEVATOR REPLACEMENT	TRANSIT	\$10,850,000.00 <b>REBUILD IL</b>	2025 -2030
-----	---	----------------------------	---------	--------------------------------------	------------

Recipient Site: [RTACHICAGO.ORG](https://rtachicago.org)

Map Site: [https://idot.click/myp-multimodal-program-map#MYP\\_ID=368](https://idot.click/myp-multimodal-program-map#MYP_ID=368)

RTA	175 W JACKSON BLVD CHICAGO, {STATE} COOK COUNTY	METRA SHELTERS	TRANSIT	\$1,525,000.00 <b>REBUILD IL</b>	2025 -2030
-----	---	----------------	---------	-------------------------------------	------------

Recipient Site: [RTACHICAGO.ORG](https://rtachicago.org)

Map Site: [https://idot.click/myp-multimodal-program-map#MYP\\_ID=369](https://idot.click/myp-multimodal-program-map#MYP_ID=369)

\*Projects Identified with an Asterisk (\*) are seeking Federal Discretionary Funds and are not guaranteed

\*\* Multiple funding sources were applied - MYP FY 2026-2031 Capital Project List: [https://idot.illinois.gov/content/dam/soi/en/web/idot/documents/transportation-system/planning/MYP\\_Capital\\_List\\_2026-2031.xlsx](https://idot.illinois.gov/content/dam/soi/en/web/idot/documents/transportation-system/planning/MYP_Capital_List_2026-2031.xlsx)

Airport Project funding is 90% Federal AIP Funding/5% State Road Funds/5% Local, except for Chicago O'Hare and Chicago Midway which are 75% Federal AIP/25% Local

Rail Project Funding listed is funding that is secured or reasonably available for Rail Capital Projects for FY 2026-2031

<b><u>Recipient</u></b>	<b><u>Location/County</u></b>	<b><u>Project</u></b>	<b><u>Mod</u></b>	<b><u>Value/Source</u></b>	<b><u>MYP Years</u></b>
RTA	175 WJACKSON BLVD CHICAGO, {STATE} COOK COUNTY	METRA PTC RENEWAL	TRANSIT	\$1,750,000.00 <b>REBUILD IL</b>	2025 -2030

Recipient Site: [RTACHICAGO.ORG](https://rtachicago.org)

Map Site: [https://idot.click/myp-multimodal-program-map#MYP\\_ID=370](https://idot.click/myp-multimodal-program-map#MYP_ID=370)

RTA	175 WJACKSON BLVD CHICAGO, {STATE} COOK COUNTY	METRA STONEY CREEK BRIDGE	TRANSIT	\$15,230,000.00 <b>REBUILD IL</b>	2025 -2030
-----	--	---------------------------	---------	--------------------------------------	------------

Recipient Site: [RTACHICAGO.ORG](https://rtachicago.org)

Map Site: [https://idot.click/myp-multimodal-program-map#MYP\\_ID=371](https://idot.click/myp-multimodal-program-map#MYP_ID=371)

RTA	175 WJACKSON BLVD CHICAGO, {STATE} COOK COUNTY	METRA SYSTEMWIDE CAMERAS	TRANSIT	\$2,450,000.00 <b>REBUILD IL</b>	2025 -2030
-----	--	--------------------------	---------	-------------------------------------	------------

Recipient Site: [RTACHICAGO.ORG](https://rtachicago.org)

Map Site: [https://idot.click/myp-multimodal-program-map#MYP\\_ID=372](https://idot.click/myp-multimodal-program-map#MYP_ID=372)

\*Projects Identified with an Asterisk (\*) are seeking Federal Discretionary Funds and are not guaranteed

\*\* Multiple funding sources were applied - MYP FY 2026-2031 Capital Project List: [https://idot.illinois.gov/content/dam/soi/en/web/idot/documents/transportation-system/planning/MYP\\_Capital\\_List\\_2026-2031.xlsx](https://idot.illinois.gov/content/dam/soi/en/web/idot/documents/transportation-system/planning/MYP_Capital_List_2026-2031.xlsx)

Airport Project funding is 90% Federal AIP Funding/5% State Road Funds/5% Local, except for Chicago O'Hare and Chicago Midway which are 75% Federal AIP/25% Local

Rail Project Funding listed is funding that is secured or reasonably available for Rail Capital Projects for FY 2026-2031

<b><u>Recipient</u></b>	<b><u>Location/County</u></b>	<b><u>Project</u></b>	<b><u>Mod</u></b>	<b><u>Value/Source</u></b>	<b><u>MYP Years</u></b>
RTA	175 WJACKSON BLVD CHICAGO, {STATE} COOK COUNTY	METRA IT COMPONENTS & SERVICES	TRANSIT	\$3,100,000.00 <b>REBUILD IL</b>	2025 -2030

Recipient Site: [RTACHICAGO.ORG](https://rtachicago.org)

Map Site: [https://idot.click/myp-multimodal-program-map#MYP\\_ID=373](https://idot.click/myp-multimodal-program-map#MYP_ID=373)

RTA	175 WJACKSON BLVD CHICAGO, {STATE} COOK COUNTY	METRA STATION DISPLAYS (TROI NET)	TRANSIT	\$5,900,000.00 <b>REBUILD IL</b>	2025 -2030
-----	--	-----------------------------------	---------	-------------------------------------	------------

Recipient Site: [RTACHICAGO.ORG](https://rtachicago.org)

Map Site: [https://idot.click/myp-multimodal-program-map#MYP\\_ID=374](https://idot.click/myp-multimodal-program-map#MYP_ID=374)

RTA	175 WJACKSON BLVD CHICAGO, {STATE} COOK COUNTY	METRA ROGERS PARK STATION	TRANSIT	\$1,400,000.00 <b>REBUILD IL</b>	2025 -2030
-----	--	---------------------------	---------	-------------------------------------	------------

Recipient Site: [RTACHICAGO.ORG](https://rtachicago.org)

Map Site: [https://idot.click/myp-multimodal-program-map#MYP\\_ID=375](https://idot.click/myp-multimodal-program-map#MYP_ID=375)

\*Projects Identified with an Asterisk (\*) are seeking Federal Discretionary Funds and are not guaranteed

\*\* Multiple funding sources were applied - MYP FY 2026-2031 Capital Project List: [https://idot.illinois.gov/content/dam/soi/en/web/idot/documents/transportation-system/planning/MYP\\_Capital\\_List\\_2026-2031.xlsx](https://idot.illinois.gov/content/dam/soi/en/web/idot/documents/transportation-system/planning/MYP_Capital_List_2026-2031.xlsx)

Airport Project funding is 90% Federal AIP Funding/5% State Road Funds/5% Local, except for Chicago O'Hare and Chicago Midway which are 75% Federal AIP/25% Local

Rail Project Funding listed is funding that is secured or reasonably available for Rail Capital Projects for FY 2026-2031

<b><u>Recipient</u></b>	<b><u>Location/County</u></b>	<b><u>Project</u></b>	<b><u>Mod</u></b>	<b><u>Value/Source</u></b>	<b><u>MYP Years</u></b>
RTA	175 WJACKSON BLVD CHICAGO, {STATE} COOK COUNTY	METRA CROSSING INVENTORY MANAGEMENT SYSTEM	TRANSIT	\$300,000.00 <b>REBUILD IL</b>	2025 -2030

Recipient Site: [RTACHICAGO.ORG](https://rtachicago.org)

Map Site: [https://idot.click/myp-multimodal-program-map#MYP\\_ID=376](https://idot.click/myp-multimodal-program-map#MYP_ID=376)

RTA	175 WJACKSON BLVD CHICAGO, {STATE} COOK COUNTY	METRA POWER DISTRIBUTION SYSTEM MONITORING	TRANSIT	\$1,750,000.00 <b>REBUILD IL</b>	2025 -2030
-----	--	---	---------	-------------------------------------	------------

Recipient Site: [RTACHICAGO.ORG](https://rtachicago.org)

Map Site: [https://idot.click/myp-multimodal-program-map#MYP\\_ID=377](https://idot.click/myp-multimodal-program-map#MYP_ID=377)

RTA	175 WJACKSON BLVD CHICAGO, {STATE} COOK COUNTY	METRA CUS CONCOURSE RECONSTRUCTION	TRANSIT	\$1,000,000.00 <b>REBUILD IL</b>	2025 -2030
-----	--	------------------------------------	---------	-------------------------------------	------------

Recipient Site: [RTACHICAGO.ORG](https://rtachicago.org)

Map Site: [https://idot.click/myp-multimodal-program-map#MYP\\_ID=378](https://idot.click/myp-multimodal-program-map#MYP_ID=378)

\*Projects Identified with an Asterisk (\*) are seeking Federal Discretionary Funds and are not guaranteed

\*\* Multiple funding sources were applied - MYP FY 2026-2031 Capital Project List: [https://idot.illinois.gov/content/dam/soi/en/web/idot/documents/transportation-system/planning/MYP\\_Capital\\_List\\_2026-2031.xlsx](https://idot.illinois.gov/content/dam/soi/en/web/idot/documents/transportation-system/planning/MYP_Capital_List_2026-2031.xlsx)

Airport Project funding is 90% Federal AIP Funding/5% State Road Funds/5% Local, except for Chicago O'Hare and Chicago Midway which are 75% Federal AIP/25% Local

Rail Project Funding listed is funding that is secured or reasonably available for Rail Capital Projects for FY 2026-2031

<b><u>Recipient</u></b>	<b><u>Location/County</u></b>	<b><u>Project</u></b>	<b><u>Mod</u></b>	<b><u>Value/Source</u></b>	<b><u>MYP Years</u></b>
RTA	175 WJACKSON BLVD CHICAGO, {STATE} COOK COUNTY	METRA TIES & BALLAST-MET	TRANSIT	\$10,780,000.00 <b>REBUILD IL</b>	2025 -2030

Recipient Site: [RTACHICAGO.ORG](https://rtachicago.org)

Map Site: [https://idot.click/myp-multimodal-program-map#MYP\\_ID=379](https://idot.click/myp-multimodal-program-map#MYP_ID=379)

RTA	175 WJACKSON BLVD CHICAGO, {STATE} COOK COUNTY	BRIDGE REHABILITATION PROGRAM	TRANSIT	\$3,215,000.00 <b>REBUILD IL</b>	2025 -2030
-----	--	-------------------------------	---------	-------------------------------------	------------

Recipient Site: [RTACHICAGO.ORG](https://rtachicago.org)

Map Site: [https://idot.click/myp-multimodal-program-map#MYP\\_ID=380](https://idot.click/myp-multimodal-program-map#MYP_ID=380)

RTA	175 WJACKSON BLVD CHICAGO, {STATE} COOK COUNTY	METRA BRIDGE REPLACEMENT PROGRAM	TRANSIT	\$6,660,000.00 <b>REBUILD IL</b>	2025 -2030
-----	--	----------------------------------	---------	-------------------------------------	------------

Recipient Site: [RTACHICAGO.ORG](https://rtachicago.org)

Map Site: [https://idot.click/myp-multimodal-program-map#MYP\\_ID=381](https://idot.click/myp-multimodal-program-map#MYP_ID=381)

\*Projects Identified with an Asterisk (\*) are seeking Federal Discretionary Funds and are not guaranteed

\*\* Multiple funding sources were applied - MYP FY 2026-2031 Capital Project List: [https://idot.illinois.gov/content/dam/soi/en/web/idot/documents/transportation-system/planning/MYP\\_Capital\\_List\\_2026-2031.xlsx](https://idot.illinois.gov/content/dam/soi/en/web/idot/documents/transportation-system/planning/MYP_Capital_List_2026-2031.xlsx)

Airport Project funding is 90% Federal AIP Funding/5% State Road Funds/5% Local, except for Chicago O'Hare and Chicago Midway which are 75% Federal AIP/25% Local

Rail Project Funding listed is funding that is secured or reasonably available for Rail Capital Projects for FY 2026-2031

<b><u>Recipient</u></b>	<b><u>Location/County</u></b>	<b><u>Project</u></b>	<b><u>Mod</u></b>	<b><u>Value/Source</u></b>	<b><u>MYP Years</u></b>
RTA	175 WJACKSON BLVD CHICAGO, {STATE} COOK COUNTY	METRA CREATE OGDENJUNCTION (WAI)	TRANSIT	\$500,000.00 <b>REBUILD IL</b>	2025 -2030

Recipient Site: [RTACHICAGO.ORG](https://rtachicago.org)

Map Site: [https://idot.click/myp-multimodal-program-map#MYP\\_ID=382](https://idot.click/myp-multimodal-program-map#MYP_ID=382)

RTA	175 WJACKSON BLVD CHICAGO, {STATE} COOK COUNTY	METRA RANDOLPH STREET INTERLOCKING	TRANSIT	\$860,000.00 <b>REBUILD IL</b>	2025 -2030
-----	--	------------------------------------	---------	-----------------------------------	------------

Recipient Site: [RTACHICAGO.ORG](https://rtachicago.org)

Map Site: [https://idot.click/myp-multimodal-program-map#MYP\\_ID=383](https://idot.click/myp-multimodal-program-map#MYP_ID=383)

RTA	175 WJACKSON BLVD CHICAGO, {STATE} COOK COUNTY	METRA SIGNAL INTERLOCKING MIRCOPROCESSORS	TRANSIT	\$2,050,000.00 <b>REBUILD IL</b>	2025 -2030
-----	--	---	---------	-------------------------------------	------------

Recipient Site: [RTACHICAGO.ORG](https://rtachicago.org)

Map Site: [https://idot.click/myp-multimodal-program-map#MYP\\_ID=384](https://idot.click/myp-multimodal-program-map#MYP_ID=384)

\*Projects Identified with an Asterisk (\*) are seeking Federal Discretionary Funds and are not guaranteed

\*\* Multiple funding sources were applied - MYP FY 2026-2031 Capital Project List: [https://idot.illinois.gov/content/dam/soi/en/web/idot/documents/transportation-system/planning/MYP\\_Capital\\_List\\_2026-2031.xlsx](https://idot.illinois.gov/content/dam/soi/en/web/idot/documents/transportation-system/planning/MYP_Capital_List_2026-2031.xlsx)

Airport Project funding is 90% Federal AIP Funding/5% State Road Funds/5% Local, except for Chicago O'Hare and Chicago Midway which are 75% Federal AIP/25% Local

Rail Project Funding listed is funding that is secured or reasonably available for Rail Capital Projects for FY 2026-2031

<b><u>Recipient</u></b>	<b><u>Location/County</u></b>	<b><u>Project</u></b>	<b><u>Mod</u></b>	<b><u>Value/Source</u></b>	<b><u>MYP Years</u></b>
RTA	175 WJACKSON BLVD CHICAGO, {STATE} COOK COUNTY	METRA VEHICLE & EQUIPMENT	TRANSIT	\$2,330,000.00 <b>REBUILD IL</b>	2025 -2030

Recipient Site: [RTACHICAGO.ORG](http://RTACHICAGO.ORG)

Map Site: [https://idot.click/myp-multimodal-program-map#MYP\\_ID=385](https://idot.click/myp-multimodal-program-map#MYP_ID=385)

RTA	175 WJACKSON BLVD CHICAGO, {STATE} COOK COUNTY	METRA HUMAN RESOURCES SOFTWARE UPGRADES	TRANSIT	\$1,750,000.00 <b>REBUILD IL</b>	2025 -2030
-----	--	---	---------	-------------------------------------	------------

Recipient Site: [RTACHICAGO.ORG](http://RTACHICAGO.ORG)

Map Site: [https://idot.click/myp-multimodal-program-map#MYP\\_ID=386](https://idot.click/myp-multimodal-program-map#MYP_ID=386)

RTA	175 WJACKSON BLVD CHICAGO, {STATE} COOK COUNTY	METRA TIMEKEEPING SYSTEM UPGRADE	TRANSIT	\$2,050,000.00 <b>REBUILD IL</b>	2025 -2030
-----	--	----------------------------------	---------	-------------------------------------	------------

Recipient Site: [RTACHICAGO.ORG](http://RTACHICAGO.ORG)

Map Site: [https://idot.click/myp-multimodal-program-map#MYP\\_ID=387](https://idot.click/myp-multimodal-program-map#MYP_ID=387)

\*Projects Identified with an Asterisk (\*) are seeking Federal Discretionary Funds and are not guaranteed

\*\* Multiple funding sources were applied - MYP FY 2026-2031 Capital Project List: [https://idot.illinois.gov/content/dam/soi/en/web/idot/documents/transportation-system/planning/MYP\\_Capital\\_List\\_2026-2031.xlsx](https://idot.illinois.gov/content/dam/soi/en/web/idot/documents/transportation-system/planning/MYP_Capital_List_2026-2031.xlsx)

Airport Project funding is 90% Federal AIP Funding/5% State Road Funds/5% Local, except for Chicago O'Hare and Chicago Midway which are 75% Federal AIP/25% Local

Rail Project Funding listed is funding that is secured or reasonably available for Rail Capital Projects for FY 2026-2031

<b><u>Recipient</u></b>	<b><u>Location/County</u></b>	<b><u>Project</u></b>	<b><u>Mod</u></b>	<b><u>Value/Source</u></b>	<b><u>MYP Years</u></b>
RTA	175 WJACKSON BLVD CHICAGO, {STATE} COOK COUNTY	METRA TELECOM FACILITIES HVAC REPLACEMENT	TRANSIT	\$980,000.00 <b>REBUILD IL</b>	2025 -2030

Recipient Site: [RTACHICAGO.ORG](https://rtachicago.org)

Map Site: [https://idot.click/myp-multimodal-program-map#MYP\\_ID=388](https://idot.click/myp-multimodal-program-map#MYP_ID=388)

RTA	175 WJACKSON BLVD CHICAGO, {STATE} COOK COUNTY	METRA PARKING LOT IMPROVEMENTS	TRANSIT	\$1,210,000.00 <b>REBUILD IL</b>	2025 -2030
-----	--	--------------------------------	---------	-------------------------------------	------------

Recipient Site: [RTACHICAGO.ORG](https://rtachicago.org)

Map Site: [https://idot.click/myp-multimodal-program-map#MYP\\_ID=389](https://idot.click/myp-multimodal-program-map#MYP_ID=389)

RTA	175 WJACKSON BLVD CHICAGO, {STATE} MCHENRY COUNTY	METRA WOODSTOCK STATION - WARMING STATION	TRANSIT	\$1,000,000.00 <b>REBUILD IL</b>	2025 -2030
-----	---	---	---------	-------------------------------------	------------

Recipient Site: [RTACHICAGO.ORG](https://rtachicago.org)

Map Site: [https://idot.click/myp-multimodal-program-map#MYP\\_ID=390](https://idot.click/myp-multimodal-program-map#MYP_ID=390)

\*Projects Identified with an Asterisk (\*) are seeking Federal Discretionary Funds and are not guaranteed

\*\* Multiple funding sources were applied - MYP FY 2026-2031 Capital Project List: [https://idot.illinois.gov/content/dam/soi/en/web/idot/documents/transportation-system/planning/MYP\\_Capital\\_List\\_2026-2031.xlsx](https://idot.illinois.gov/content/dam/soi/en/web/idot/documents/transportation-system/planning/MYP_Capital_List_2026-2031.xlsx)

Airport Project funding is 90% Federal AIP Funding/5% State Road Funds/5% Local, except for Chicago O'Hare and Chicago Midway which are 75% Federal AIP/25% Local

Rail Project Funding listed is funding that is secured or reasonably available for Rail Capital Projects for FY 2026-2031

<b><u>Recipient</u></b>	<b><u>Location/County</u></b>	<b><u>Project</u></b>	<b><u>Mod</u></b>	<b><u>Value/Source</u></b>	<b><u>MYP Years</u></b>
RTA	175 WJACKSON BLVD CHICAGO, {STATE} COOK COUNTY	METRA CAPITAL DELIVERY SUPPORT CONTRACTS	TRANSIT	\$1,000,000.00 <b>REBUILD IL</b>	2025 -2030

Recipient Site: [RTACHICAGO.ORG](https://rtachicago.org)

Map Site: [https://idot.click/myp-multimodal-program-map#MYP\\_ID=391](https://idot.click/myp-multimodal-program-map#MYP_ID=391)

RTA	175 WJACKSON BLVD CHICAGO, {STATE} COOK COUNTY	PACE PULSE 95TH CONSTRUCTION	TRANSIT	\$3,813,500.00 <b>REBUILD IL</b>	2025 -2030
-----	--	------------------------------	---------	-------------------------------------	------------

Recipient Site: [RTACHICAGO.ORG](https://rtachicago.org)

Map Site: [https://idot.click/myp-multimodal-program-map#MYP\\_ID=392](https://idot.click/myp-multimodal-program-map#MYP_ID=392)

RTA	175 WJACKSON BLVD CHICAGO, {STATE} COOK COUNTY	PACE PULSE HALSTED CONSTRUCTION	TRANSIT	\$7,436,500.00 <b>REBUILD IL</b>	2025 -2030
-----	--	---------------------------------	---------	-------------------------------------	------------

Recipient Site: [RTACHICAGO.ORG](https://rtachicago.org)

Map Site: [https://idot.click/myp-multimodal-program-map#MYP\\_ID=393](https://idot.click/myp-multimodal-program-map#MYP_ID=393)

\*Projects Identified with an Asterisk (\*) are seeking Federal Discretionary Funds and are not guaranteed

\*\* Multiple funding sources were applied - MYP FY 2026-2031 Capital Project List: [https://idot.illinois.gov/content/dam/soi/en/web/idot/documents/transportation-system/planning/MYP\\_Capital\\_List\\_2026-2031.xlsx](https://idot.illinois.gov/content/dam/soi/en/web/idot/documents/transportation-system/planning/MYP_Capital_List_2026-2031.xlsx)

Airport Project funding is 90% Federal AIP Funding/5% State Road Funds/5% Local, except for Chicago O'Hare and Chicago Midway which are 75% Federal AIP/25% Local

Rail Project Funding listed is funding that is secured or reasonably available for Rail Capital Projects for FY 2026-2031

<b><u>Recipient</u></b>	<b><u>Location/County</u></b>	<b><u>Project</u></b>	<b><u>Mod</u></b>	<b><u>Value/Source</u></b>	<b><u>MYP Years</u></b>
RTA	175 WJACKSON BLVD CHICAGO, {STATE} COOK COUNTY	PACE NORTH DIVISION ELECTRICIFACTION / EXPANSION - A/E	TRANSIT	\$15,000,000.00 <b>REBUILD IL</b>	2025 -2030

Recipient Site: [RTACHICAGO.ORG](https://rtachicago.org)

Map Site: [https://idot.click/myp-multimodal-program-map#MYP\\_ID=394](https://idot.click/myp-multimodal-program-map#MYP_ID=394)

RTA	175 WJACKSON BLVD CHICAGO, {STATE} COOK COUNTY	PACE NORTH DIVISION ELECTRICIFACTION / EXPANSION - CONSTRUCTION	TRANSIT	\$7,600,000.00 <b>REBUILD IL</b>	2025 -2030
-----	--	--	---------	-------------------------------------	------------

Recipient Site: [RTACHICAGO.ORG](https://rtachicago.org)

Map Site: [https://idot.click/myp-multimodal-program-map#MYP\\_ID=395](https://idot.click/myp-multimodal-program-map#MYP_ID=395)

RTA	175 WJACKSON BLVD CHICAGO, {STATE} COOK COUNTY	PACE NEW NORTHWEST DIVISION GARAGE	TRANSIT	\$35,874,620.00 <b>REBUILD IL</b>	2025 -2030
-----	--	------------------------------------	---------	--------------------------------------	------------

Recipient Site: [RTACHICAGO.ORG](https://rtachicago.org)

Map Site: [https://idot.click/myp-multimodal-program-map#MYP\\_ID=396](https://idot.click/myp-multimodal-program-map#MYP_ID=396)

\*Projects Identified with an Asterisk (\*) are seeking Federal Discretionary Funds and are not guaranteed

\*\* Multiple funding sources were applied - MYP FY 2026-2031 Capital Project List: [https://idot.illinois.gov/content/dam/soi/en/web/idot/documents/transportation-system/planning/MYP\\_Capital\\_List\\_2026-2031.xlsx](https://idot.illinois.gov/content/dam/soi/en/web/idot/documents/transportation-system/planning/MYP_Capital_List_2026-2031.xlsx)

Airport Project funding is 90% Federal AIP Funding/5% State Road Funds/5% Local, except for Chicago O'Hare and Chicago Midway which are 75% Federal AIP/25% Local

Rail Project Funding listed is funding that is secured or reasonably available for Rail Capital Projects for FY 2026-2031

<b><u>Recipient</u></b>	<b><u>Location/County</u></b>	<b><u>Project</u></b>	<b><u>Mod</u></b>	<b><u>Value/Source</u></b>	<b><u>MYP Years</u></b>
RTA	175 WJACKSON BLVD CHICAGO, {STATE} COOK COUNTY	PACE HARVEY TRANSPORTATION CENTER IMPROVEMENTS	TRANSIT	\$84,000,000.00 <b>REBUILD IL</b>	2025 -2030

Recipient Site: [RTACHICAGO.ORG](http://RTACHICAGO.ORG)

Map Site: [https://idot.click/myp-multimodal-program-map#MYP\\_ID=397](https://idot.click/myp-multimodal-program-map#MYP_ID=397)

RTA	175 WJACKSON BLVD CHICAGO, {STATE} COOK COUNTY	PACE COMPUTER SYSTEMS HARDWARE	TRANSIT	\$1,100,000.00 <b>REBUILD IL</b>	2025 -2030
-----	--	--------------------------------	---------	-------------------------------------	------------

Recipient Site: [RTACHICAGO.ORG](http://RTACHICAGO.ORG)

Map Site: [https://idot.click/myp-multimodal-program-map#MYP\\_ID=398](https://idot.click/myp-multimodal-program-map#MYP_ID=398)

RTA	175 WJACKSON BLVD CHICAGO, {STATE} COOK COUNTY	CTA ELEVATED TRACK SYSTEMWIDE PROJECT	TRANSIT	\$7,600,000.00 <b>REBUILD IL</b>	2025 -2030
-----	--	---------------------------------------	---------	-------------------------------------	------------

Recipient Site: [RTACHICAGO.ORG](http://RTACHICAGO.ORG)

Map Site: [https://idot.click/myp-multimodal-program-map#MYP\\_ID=399](https://idot.click/myp-multimodal-program-map#MYP_ID=399)

\*Projects Identified with an Asterisk (\*) are seeking Federal Discretionary Funds and are not guaranteed

\*\* Multiple funding sources were applied - MYP FY 2026-2031 Capital Project List: [https://idot.illinois.gov/content/dam/soi/en/web/idot/documents/transportation-system/planning/MYP\\_Capital\\_List\\_2026-2031.xlsx](https://idot.illinois.gov/content/dam/soi/en/web/idot/documents/transportation-system/planning/MYP_Capital_List_2026-2031.xlsx)

Airport Project funding is 90% Federal AIP Funding/5% State Road Funds/5% Local, except for Chicago O'Hare and Chicago Midway which are 75% Federal AIP/25% Local

Rail Project Funding listed is funding that is secured or reasonably available for Rail Capital Projects for FY 2026-2031

<b><u>Recipient</u></b>	<b><u>Location/County</u></b>	<b><u>Project</u></b>	<b><u>Mod</u></b>	<b><u>Value/Source</u></b>	<b><u>MYP Years</u></b>
RTA	175 WJACKSON BLVD CHICAGO, {STATE} COOK COUNTY	CTA TRAINING AND CONTROL CENTER OPERATIONS	TRANSIT	\$175,000,000.0 <b>REBUILD IL</b>	2025 -2030

Recipient Site: [RTACHICAGO.ORG](https://rtachicago.org)

Map Site: [https://idot.click/myp-multimodal-program-map#MYP\\_ID=400](https://idot.click/myp-multimodal-program-map#MYP_ID=400)

RTA	175 WJACKSON BLVD CHICAGO, {STATE} COOK COUNTY	CTA ASAP - OAK PARK AND RIDGELAND STATION	TRANSIT	\$31,514,053.00 <b>REBUILD IL</b>	2025 -2030
-----	--	---	---------	--------------------------------------	------------

Recipient Site: [RTACHICAGO.ORG](https://rtachicago.org)

Map Site: [https://idot.click/myp-multimodal-program-map#MYP\\_ID=401](https://idot.click/myp-multimodal-program-map#MYP_ID=401)

RTA	175 WJACKSON BLVD CHICAGO, {STATE} COOK COUNTY	CTA ASAP - MONTROSE STATION BLUE OHARE BRANCH	TRANSIT	\$1,385,947.00 <b>REBUILD IL</b>	2025 -2030
-----	--	--	---------	-------------------------------------	------------

Recipient Site: [RTACHICAGO.ORG](https://rtachicago.org)

Map Site: [https://idot.click/myp-multimodal-program-map#MYP\\_ID=402](https://idot.click/myp-multimodal-program-map#MYP_ID=402)

\*Projects Identified with an Asterisk (\*) are seeking Federal Discretionary Funds and are not guaranteed

\*\* Multiple funding sources were applied - MYP FY 2026-2031 Capital Project List: [https://idot.illinois.gov/content/dam/soi/en/web/idot/documents/transportation-system/planning/MYP\\_Capital\\_List\\_2026-2031.xlsx](https://idot.illinois.gov/content/dam/soi/en/web/idot/documents/transportation-system/planning/MYP_Capital_List_2026-2031.xlsx)

Airport Project funding is 90% Federal AIP Funding/5% State Road Funds/5% Local, except for Chicago O'Hare and Chicago Midway which are 75% Federal AIP/25% Local

Rail Project Funding listed is funding that is secured or reasonably available for Rail Capital Projects for FY 2026-2031

<b><u>Recipient</u></b>	<b><u>Location/County</u></b>	<b><u>Project</u></b>	<b><u>Mod</u></b>	<b><u>Value/Source</u></b>	<b><u>MYP Years</u></b>
RTA	175 WJACKSON BLVD CHICAGO, {STATE} COOK COUNTY	CTA ELECTRIC BUS FACILITIES IMPLEMENTATION AND CONSTRUCTION	TRANSIT	\$16,419,730.00 <b>REBUILD IL</b>	2025 -2030

Recipient Site: [RTACHICAGO.ORG](https://rtachicago.org)

Map Site: [https://idot.click/myp-multimodal-program-map#MYP\\_ID=403](https://idot.click/myp-multimodal-program-map#MYP_ID=403)

RTA	175 WJACKSON BLVD CHICAGO, {STATE} COOK COUNTY	CTA BUS HOIST PROGRAM	TRANSIT	\$15,000,000.00 <b>REBUILD IL</b>	2025 -2030
-----	--	-----------------------	---------	--------------------------------------	------------

Recipient Site: [RTACHICAGO.ORG](https://rtachicago.org)

Map Site: [https://idot.click/myp-multimodal-program-map#MYP\\_ID=404](https://idot.click/myp-multimodal-program-map#MYP_ID=404)

RTA	175 WJACKSON BLVD CHICAGO, {STATE} COOK COUNTY	CTA GREEN LINE IMPROVEMENTS - 59TH JUNCTION TRACK	TRANSIT	\$21,911,108.00 <b>REBUILD IL</b>	2025 -2030
-----	--	--	---------	--------------------------------------	------------

Recipient Site: [RTACHICAGO.ORG](https://rtachicago.org)

Map Site: [https://idot.click/myp-multimodal-program-map#MYP\\_ID=405](https://idot.click/myp-multimodal-program-map#MYP_ID=405)

\*Projects Identified with an Asterisk (\*) are seeking Federal Discretionary Funds and are not guaranteed

\*\* Multiple funding sources were applied - MYP FY 2026-2031 Capital Project List: [https://idot.illinois.gov/content/dam/soi/en/web/idot/documents/transportation-system/planning/MYP\\_Capital\\_List\\_2026-2031.xlsx](https://idot.illinois.gov/content/dam/soi/en/web/idot/documents/transportation-system/planning/MYP_Capital_List_2026-2031.xlsx)

Airport Project funding is 90% Federal AIP Funding/5% State Road Funds/5% Local, except for Chicago O'Hare and Chicago Midway which are 75% Federal AIP/25% Local

Rail Project Funding listed is funding that is secured or reasonably available for Rail Capital Projects for FY 2026-2031

<b><u>Recipient</u></b>	<b><u>Location/County</u></b>	<b><u>Project</u></b>	<b><u>Mod</u></b>	<b><u>Value/Source</u></b>	<b><u>MYP Years</u></b>
RTA	175 WJACKSON BLVD CHICAGO, {STATE} COOK COUNTY	CTA ASAP IRVING PARK	TRANSIT	\$17,639,525.00 <b>REBUILD IL</b>	2025 -2030

Recipient Site: [RTACHICAGO.ORG](https://rtachicago.org)

Map Site: [https://idot.click/myp-multimodal-program-map#MYP\\_ID=406](https://idot.click/myp-multimodal-program-map#MYP_ID=406)

RTA	175 WJACKSON BLVD CHICAGO, {STATE} COOK COUNTY	CTA ASAP PULASKI STATION	TRANSIT	\$11,980,475.00 <b>REBUILD IL</b>	2025 -2030
-----	--	--------------------------	---------	--------------------------------------	------------

Recipient Site: [RTACHICAGO.ORG](https://rtachicago.org)

Map Site: [https://idot.click/myp-multimodal-program-map#MYP\\_ID=407](https://idot.click/myp-multimodal-program-map#MYP_ID=407)

RTA	175 WJACKSON BLVD CHICAGO, {STATE} COOK COUNTY	CTA PURCHASE ELECTRIC BUSES	TRANSIT	\$877,270.00 <b>REBUILD IL</b>	2025 -2030
-----	--	-----------------------------	---------	-----------------------------------	------------

Recipient Site: [RTACHICAGO.ORG](https://rtachicago.org)

Map Site: [https://idot.click/myp-multimodal-program-map#MYP\\_ID=408](https://idot.click/myp-multimodal-program-map#MYP_ID=408)

\*Projects Identified with an Asterisk (\*) are seeking Federal Discretionary Funds and are not guaranteed

\*\* Multiple funding sources were applied - MYP FY 2026-2031 Capital Project List: [https://idot.illinois.gov/content/dam/soi/en/web/idot/documents/transportation-system/planning/MYP\\_Capital\\_List\\_2026-2031.xlsx](https://idot.illinois.gov/content/dam/soi/en/web/idot/documents/transportation-system/planning/MYP_Capital_List_2026-2031.xlsx)

Airport Project funding is 90% Federal AIP Funding/5% State Road Funds/5% Local, except for Chicago O'Hare and Chicago Midway which are 75% Federal AIP/25% Local

Rail Project Funding listed is funding that is secured or reasonably available for Rail Capital Projects for FY 2026-2031

<b><u>Recipient</u></b>	<b><u>Location/County</u></b>	<b><u>Project</u></b>	<b><u>Mod</u></b>	<b><u>Value/Source</u></b>	<b><u>MYP Years</u></b>
STATE OF ILLINOIS	2300 SOUTH DIRKSEN SPRINGFIELD, {STATE} SANGAMON COUNTY	*SYSTEM PLAN: PAVEMENT CONDITION INDEX SURVEY	AVIATION	\$333,333.00 <b>AIRPORT IMPROVEMENT PROGRAM (AIP)</b>	2026 -2026

Recipient Site: <https://idot.illinois.gov/>

Map Site: [https://idot.click/myp-multimodal-program-map#MYP\\_ID=410](https://idot.click/myp-multimodal-program-map#MYP_ID=410)

STATE OF ILLINOIS	2300 SOUTH DIRKSEN SPRINGFIELD, {STATE} SANGAMON COUNTY	*STATEWIDE AIRPORT ECONOMIC IMPACT ANALYSIS STUDY	AVIATION	\$526,316.00 <b>AIRPORT IMPROVEMENT PROGRAM (AIP)</b>	2026 -2026
-------------------	---	--	----------	--	------------

Recipient Site: <https://idot.illinois.gov/>

Map Site: [https://idot.click/myp-multimodal-program-map#MYP\\_ID=414](https://idot.click/myp-multimodal-program-map#MYP_ID=414)

MORRIS MUNICIPAL AIRPORT	9980 N ROUTE 47 MORRIS, {STATE} GRUNDY COUNTY	REHABILITATE TAXIWAY A2 & TAXILANES (NORTH)	AVIATION	\$784,211.00 <b>AIRPORT IMPROVEMENT PROGRAM (AIP)</b>	2026 -2026
-----------------------------	---	---	----------	--	------------

Recipient Site: <https://morrisil.org/>

Map Site: [https://idot.click/myp-multimodal-program-map#MYP\\_ID=417](https://idot.click/myp-multimodal-program-map#MYP_ID=417)

\*Projects Identified with an Asterisk (\*) are seeking Federal Discretionary Funds and are not guaranteed

\*\* Multiple funding sources were applied - MYP FY 2026-2031 Capital Project List: [https://idot.illinois.gov/content/dam/soi/en/web/idot/documents/transportation-system/planning/MYP\\_Capital\\_List\\_2026-2031.xlsx](https://idot.illinois.gov/content/dam/soi/en/web/idot/documents/transportation-system/planning/MYP_Capital_List_2026-2031.xlsx)

Airport Project funding is 90% Federal AIP Funding/5% State Road Funds/5% Local, except for Chicago O'Hare and Chicago Midway which are 75% Federal AIP/25% Local

Rail Project Funding listed is funding that is secured or reasonably available for Rail Capital Projects for FY 2026-2031

<b><u>Recipient</u></b>	<b><u>Location/County</u></b>	<b><u>Project</u></b>	<b><u>Mod</u></b>	<b><u>Value/Source</u></b>	<b><u>MYP Years</u></b>
ALBERTUS (FREEPORT)	1255 E AIRPORT RD FREEPORT, {STATE} STEPHENSON COUNTY	CONSTRUCT TERMINAL BUILDING	AVIATION	\$1,800,000.00 <b>AIRPORT IMPROVEMENT PROGRAM (AIP)</b>	2026 -2026

Recipient Site: Albertus Airport – City of Freeport, Illinois

Map Site: [https://idot.click/myp-multimodal-program-map#MYP\\_ID=421](https://idot.click/myp-multimodal-program-map#MYP_ID=421)

ALBERTUS (FREEPORT)	1255 E AIRPORT RD FREEPORT, {STATE} STEPHENSON COUNTY	CONSTRUCT SNOW REMOVAL EQUIPMENT BUILDING	AVIATION	\$166,667.00 <b>AIRPORT IMPROVEMENT PROGRAM (AIP)</b>	2028 -2028
---------------------	---	--	----------	--	------------

Recipient Site: Albertus Airport – City of Freeport, Illinois

Map Site: [https://idot.click/myp-multimodal-program-map#MYP\\_ID=422](https://idot.click/myp-multimodal-program-map#MYP_ID=422)

ALBERTUS (FREEPORT)	1255 E AIRPORT RD FREEPORT, {STATE} STEPHENSON COUNTY	REHABILITATE RUNWAY 6/24	AVIATION	\$2,500,000.00 <b>AIRPORT IMPROVEMENT PROGRAM (AIP)</b>	2029 -2029
---------------------	---	--------------------------	----------	--	------------

Recipient Site: Albertus Airport – City of Freeport, Illinois

Map Site: [https://idot.click/myp-multimodal-program-map#MYP\\_ID=423](https://idot.click/myp-multimodal-program-map#MYP_ID=423)

\*Projects Identified with an Asterisk (\*) are seeking Federal Discretionary Funds and are not guaranteed

\*\* Multiple funding sources were applied - MYP FY 2026-2031 Capital Project List: [https://idot.illinois.gov/content/dam/soi/en/web/idot/documents/transportation-system/planning/MYP\\_Capital\\_List\\_2026-2031.xlsx](https://idot.illinois.gov/content/dam/soi/en/web/idot/documents/transportation-system/planning/MYP_Capital_List_2026-2031.xlsx)

Airport Project funding is 90% Federal AIP Funding/5% State Road Funds/5% Local, except for Chicago O'Hare and Chicago Midway which are 75% Federal AIP/25% Local

Rail Project Funding listed is funding that is secured or reasonably available for Rail Capital Projects for FY 2026-2031

<b><u>Recipient</u></b>	<b><u>Location/County</u></b>	<b><u>Project</u></b>	<b><u>Mod</u></b>	<b><u>Value/Source</u></b>	<b><u>MYP Years</u></b>
TRI-TOWNSHIP AIRPORT	8049 ILLINOIS ROUTE 84 SAVANNA, {STATE} CARROL COUNTY	REPLACE AUTOMATED WEATHER OBSERVATION STATION; REPLACE LIGHTED WIND CONE	AVIATION	\$573,333.00 <b>AIRPORT IMPROVEMENT PROGRAM (AIP)</b>	2029 -2029
<div> <div>Recipient Site: N/A</div> <div>Map Site: <a href="https://idot.click/myp-multimodal-program-map#MYP_ID=424">https://idot.click/myp-multimodal-program-map#MYP_ID=424</a></div> </div>					
ST LOUIS DOWNTOWN AIRPORT	6100 ARCHVIEW DR CAHOKIA, {STATE} ST CLAIR COUNTY	REPLACE TAXIWAY LIGHTING ON TAXIWAYS A, A1, A2, A3, A4, C2	AVIATION	\$166,667.00 <b>AIRPORT IMPROVEMENT PROGRAM (AIP)</b>	2028 -2028
<div> <div>Recipient Site: N/A</div> <div>Map Site: <a href="https://idot.click/myp-multimodal-program-map#MYP_ID=425">https://idot.click/myp-multimodal-program-map#MYP_ID=425</a></div> </div>					
BENTON MUNICIPAL AIRPORT	1430 SOUTH MAIN ST PO BENTON, {STATE} FRANKLIN COUNTY	CONSTRUCT JET A FUEL SERVICE	AVIATION	\$166,667.00 <b>AIRPORT IMPROVEMENT PROGRAM (AIP)</b>	2028 -2028
<div> <div>Recipient Site: N/A</div> <div>Map Site: <a href="https://idot.click/myp-multimodal-program-map#MYP_ID=426">https://idot.click/myp-multimodal-program-map#MYP_ID=426</a></div> </div>					

\*Projects Identified with an Asterisk (\*) are seeking Federal Discretionary Funds and are not guaranteed

\*\* Multiple funding sources were applied - MYP FY 2026-2031 Capital Project List: [https://idot.illinois.gov/content/dam/soi/en/web/idot/documents/transportation-system/planning/MYP\\_Capital\\_List\\_2026-2031.xlsx](https://idot.illinois.gov/content/dam/soi/en/web/idot/documents/transportation-system/planning/MYP_Capital_List_2026-2031.xlsx)

Airport Project funding is 90% Federal AIP Funding/5% State Road Funds/5% Local, except for Chicago O'Hare and Chicago Midway which are 75% Federal AIP/25% Local

Rail Project Funding listed is funding that is secured or reasonably available for Rail Capital Projects for FY 2026-2031

<b><u>Recipient</u></b>	<b><u>Location/County</u></b>	<b><u>Project</u></b>	<b><u>Mod</u></b>	<b><u>Value/Source</u></b>	<b><u>MYP Years</u></b>
EFFINGHAM COUNTY REGIONAL AIRPORT	14449 E 1100TH AVE EFFINGHAM, {STATE} EFFINGHAM COUNTY	*REHABILITATE RUNWAY 1/19	AVIATION	\$2,322,222.00 <b>AIRPORT IMPROVEMENT PROGRAM (AIP)</b>	2029 -2029

Recipient Site: N/A

Map Site: [https://idot.click/myp-multimodal-program-map#MYP\\_ID=427](https://idot.click/myp-multimodal-program-map#MYP_ID=427)

EFFINGHAM COUNTY REGIONAL AIRPORT	14449 E 1100TH AVE EFFINGHAM, {STATE} EFFINGHAM COUNTY	CONSTRUCT PARTIAL PARALLEL TAXIWAY	AVIATION	\$333,333.00 <b>AIRPORT IMPROVEMENT PROGRAM (AIP)</b>	2030 -2030
--------------------------------------	--	------------------------------------	----------	--	------------

Recipient Site: N/A

Map Site: [https://idot.click/myp-multimodal-program-map#MYP\\_ID=428](https://idot.click/myp-multimodal-program-map#MYP_ID=428)

GALESBURG MUNICIPAL	275 LLOYD STEARMAN GALESBURG, {STATE} KNOX COUNTY	*IMPROVE RUNWAY SAFETY AREA	AVIATION	\$2,638,889.00 <b>AIRPORT IMPROVEMENT PROGRAM (AIP)</b>	2030 -2030
---------------------	---	-----------------------------	----------	--	------------

Recipient Site: N/A

Map Site: [https://idot.click/myp-multimodal-program-map#MYP\\_ID=429](https://idot.click/myp-multimodal-program-map#MYP_ID=429)

\*Projects Identified with an Asterisk (\*) are seeking Federal Discretionary Funds and are not guaranteed

\*\* Multiple funding sources were applied - MYP FY 2026-2031 Capital Project List: [https://idot.illinois.gov/content/dam/soi/en/web/idot/documents/transportation-system/planning/MYP\\_Capital\\_List\\_2026-2031.xlsx](https://idot.illinois.gov/content/dam/soi/en/web/idot/documents/transportation-system/planning/MYP_Capital_List_2026-2031.xlsx)

Airport Project funding is 90% Federal AIP Funding/5% State Road Funds/5% Local, except for Chicago O'Hare and Chicago Midway which are 75% Federal AIP/25% Local

Rail Project Funding listed is funding that is secured or reasonably available for Rail Capital Projects for FY 2026-2031

<b><u>Recipient</u></b>	<b><u>Location/County</u></b>	<b><u>Project</u></b>	<b><u>Mod</u></b>	<b><u>Value/Source</u></b>	<b><u>MYP Years</u></b>
CAIRO REGIONAL AIRPORT	15622 AIRPORT ROAD CAIRO, {STATE} ALEXANDER COUNTY	SEAL CRACKS & PAVEMENT REHABILITATION RUNWAY 2/20	AVIATION	\$200,000.00 <b>AIRPORT IMPROVEMENT PROGRAM (AIP)</b>	2026 -2026
Recipient Site: N/A			Map Site: <a href="https://idot.click/myp-multimodal-program-map#MYP_ID=430">https://idot.click/myp-multimodal-program-map#MYP_ID=430</a>		
CAIRO REGIONAL AIRPORT	15622 AIRPORT ROAD CAIRO, {STATE} ALEXANDER COUNTY	REHABILITATE TAXIWAY B	AVIATION	\$400,000.00 <b>AIRPORT IMPROVEMENT PROGRAM (AIP)</b>	2028 -2028
Recipient Site: N/A			Map Site: <a href="https://idot.click/myp-multimodal-program-map#MYP_ID=431">https://idot.click/myp-multimodal-program-map#MYP_ID=431</a>		
CHICAGO ROCKFORD INTERNATIONAL AIRPORT	60 AIRPORT DR ROCKFORD, {STATE} WINNEBAGO COUNTY	RECONSTRUCT ELECTRICAL EMERGENCY GENERATOR	AVIATION	\$550,000.00 <b>AIRPORT IMPROVEMENT PROGRAM (AIP)</b>	2026 -2026
Recipient Site: N/A			Map Site: <a href="https://idot.click/myp-multimodal-program-map#MYP_ID=432">https://idot.click/myp-multimodal-program-map#MYP_ID=432</a>		

\*Projects Identified with an Asterisk (\*) are seeking Federal Discretionary Funds and are not guaranteed

\*\* Multiple funding sources were applied - MYP FY 2026-2031 Capital Project List: [https://idot.illinois.gov/content/dam/soi/en/web/idot/documents/transportation-system/planning/MYP\\_Capital\\_List\\_2026-2031.xlsx](https://idot.illinois.gov/content/dam/soi/en/web/idot/documents/transportation-system/planning/MYP_Capital_List_2026-2031.xlsx)

Airport Project funding is 90% Federal AIP Funding/5% State Road Funds/5% Local, except for Chicago O'Hare and Chicago Midway which are 75% Federal AIP/25% Local

Rail Project Funding listed is funding that is secured or reasonably available for Rail Capital Projects for FY 2026-2031

<b><u>Recipient</u></b>	<b><u>Location/County</u></b>	<b><u>Project</u></b>	<b><u>Mod</u></b>	<b><u>Value/Source</u></b>	<b><u>MYP Years</u></b>
CHICAGO ROCKFORD INTERNATIONAL AIRPORT	60 AIRPORT DR ROCKFORD, {STATE} WINNEBAGO COUNTY	RECONSTRUCT PASSENGER BOARDING BRIDGES	AVIATION	\$1,615,526.00 <b>AIRPORT IMPROVEMENT PROGRAM (AIP)</b>	2026 -2026
Recipient Site: N/A			Map Site: <a href="https://idot.click/myp-multimodal-program-map#MYP_ID=433">https://idot.click/myp-multimodal-program-map#MYP_ID=433</a>		
CHICAGO ROCKFORD INTERNATIONAL AIRPORT	60 AIRPORT DR ROCKFORD, {STATE} WINNEBAGO COUNTY	RECONSTRUCT TAXIWAY SIGNAGE B, F, J, L	AVIATION	\$3,447,368.00 <b>AIRPORT IMPROVEMENT PROGRAM (AIP)</b>	2026 -2026
Recipient Site: N/A			Map Site: <a href="https://idot.click/myp-multimodal-program-map#MYP_ID=434">https://idot.click/myp-multimodal-program-map#MYP_ID=434</a>		
CHICAGO ROCKFORD INTERNATIONAL AIRPORT	60 AIRPORT DR ROCKFORD, {STATE} WINNEBAGO COUNTY	REHABILITATE TAXIWAY LIGHTING A, F, G, H, K, M, N	AVIATION	\$3,363,936.00 <b>AIRPORT IMPROVEMENT PROGRAM (AIP)</b>	2026 -2026
Recipient Site: N/A			Map Site: <a href="https://idot.click/myp-multimodal-program-map#MYP_ID=435">https://idot.click/myp-multimodal-program-map#MYP_ID=435</a>		

\*Projects Identified with an Asterisk (\*) are seeking Federal Discretionary Funds and are not guaranteed

\*\* Multiple funding sources were applied - MYP FY 2026-2031 Capital Project List: [https://idot.illinois.gov/content/dam/soi/en/web/idot/documents/transportation-system/planning/MYP\\_Capital\\_List\\_2026-2031.xlsx](https://idot.illinois.gov/content/dam/soi/en/web/idot/documents/transportation-system/planning/MYP_Capital_List_2026-2031.xlsx)

Airport Project funding is 90% Federal AIP Funding/5% State Road Funds/5% Local, except for Chicago O'Hare and Chicago Midway which are 75% Federal AIP/25% Local

Rail Project Funding listed is funding that is secured or reasonably available for Rail Capital Projects for FY 2026-2031

<b><u>Recipient</u></b>	<b><u>Location/County</u></b>	<b><u>Project</u></b>	<b><u>Mod</u></b>	<b><u>Value/Source</u></b>	<b><u>MYP Years</u></b>
CHICAGO ROCKFORD INTERNATIONAL AIRPORT	60 AIRPORT DR ROCKFORD, {STATE} WINNEBAGO COUNTY	REHABILITATE TAXIWAY F SHOULDERS	AVIATION	\$1,280,000.00 <b>AIRPORT IMPROVEMENT PROGRAM (AIP)</b>	2027 -2027

Recipient Site: N/A

Map Site: [https://idot.click/myp-multimodal-program-map#MYP\\_ID=436](https://idot.click/myp-multimodal-program-map#MYP_ID=436)

CHICAGO ROCKFORD INTERNATIONAL AIRPORT	60 AIRPORT DR ROCKFORD, {STATE} WINNEBAGO COUNTY	MASTER PLAN UPDATE WITH AIRPORT LAYOUT PLAN UPDATE - PHASE 3	AVIATION	\$800,000.00 <b>AIRPORT IMPROVEMENT PROGRAM (AIP)</b>	2027 -2027
---	--	---	----------	--	------------

Recipient Site: N/A

Map Site: [https://idot.click/myp-multimodal-program-map#MYP\\_ID=437](https://idot.click/myp-multimodal-program-map#MYP_ID=437)

CHICAGO ROCKFORD INTERNATIONAL AIRPORT	60 AIRPORT DR ROCKFORD, {STATE} WINNEBAGO COUNTY	AIRPORT MASTER DRAINAGE STUDY UPDATE	AVIATION	\$750,000.00 <b>AIRPORT IMPROVEMENT PROGRAM (AIP)</b>	2027 -2027
---	--	--------------------------------------	----------	--	------------

Recipient Site: N/A

Map Site: [https://idot.click/myp-multimodal-program-map#MYP\\_ID=438](https://idot.click/myp-multimodal-program-map#MYP_ID=438)

\*Projects Identified with an Asterisk (\*) are seeking Federal Discretionary Funds and are not guaranteed

\*\* Multiple funding sources were applied - MYP FY 2026-2031 Capital Project List: [https://idot.illinois.gov/content/dam/soi/en/web/idot/documents/transportation-system/planning/MYP\\_Capital\\_List\\_2026-2031.xlsx](https://idot.illinois.gov/content/dam/soi/en/web/idot/documents/transportation-system/planning/MYP_Capital_List_2026-2031.xlsx)

Airport Project funding is 90% Federal AIP Funding/5% State Road Funds/5% Local, except for Chicago O'Hare and Chicago Midway which are 75% Federal AIP/25% Local

Rail Project Funding listed is funding that is secured or reasonably available for Rail Capital Projects for FY 2026-2031

<b><u>Recipient</u></b>	<b><u>Location/County</u></b>	<b><u>Project</u></b>	<b><u>Mod</u></b>	<b><u>Value/Source</u></b>	<b><u>MYP Years</u></b>
CHICAGO ROCKFORD INTERNATIONAL AIRPORT	60 AIRPORT DR ROCKFORD, {STATE} WINNEBAGO COUNTY	REHABILITATE APRON	AVIATION	\$6,691,076.00 <b>AIRPORT IMPROVEMENT PROGRAM (AIP)</b>	2028 -2028
Recipient Site: N/A			Map Site: <a href="https://idot.click/myp-multimodal-program-map#MYP_ID=439">https://idot.click/myp-multimodal-program-map#MYP_ID=439</a>		
CHICAGO ROCKFORD INTERNATIONAL AIRPORT	60 AIRPORT DR ROCKFORD, {STATE} WINNEBAGO COUNTY	EXPAND MIDFIELD APRON	AVIATION	\$1,197,348.00 <b>AIRPORT IMPROVEMENT PROGRAM (AIP)</b>	2028 -2028
Recipient Site: N/A			Map Site: <a href="https://idot.click/myp-multimodal-program-map#MYP_ID=440">https://idot.click/myp-multimodal-program-map#MYP_ID=440</a>		
CHICAGO ROCKFORD INTERNATIONAL AIRPORT	60 AIRPORT DR ROCKFORD, {STATE} WINNEBAGO COUNTY	REHABILITATE CARGO APRON - PHASE 3	AVIATION	\$2,000,000.00 <b>AIRPORT IMPROVEMENT PROGRAM (AIP)</b>	2030 -2030
Recipient Site: N/A			Map Site: <a href="https://idot.click/myp-multimodal-program-map#MYP_ID=441">https://idot.click/myp-multimodal-program-map#MYP_ID=441</a>		

\*Projects Identified with an Asterisk (\*) are seeking Federal Discretionary Funds and are not guaranteed

\*\* Multiple funding sources were applied - MYP FY 2026-2031 Capital Project List: [https://idot.illinois.gov/content/dam/soi/en/web/idot/documents/transportation-system/planning/MYP\\_Capital\\_List\\_2026-2031.xlsx](https://idot.illinois.gov/content/dam/soi/en/web/idot/documents/transportation-system/planning/MYP_Capital_List_2026-2031.xlsx)

Airport Project funding is 90% Federal AIP Funding/5% State Road Funds/5% Local, except for Chicago O'Hare and Chicago Midway which are 75% Federal AIP/25% Local

Rail Project Funding listed is funding that is secured or reasonably available for Rail Capital Projects for FY 2026-2031

<b><u>Recipient</u></b>	<b><u>Location/County</u></b>	<b><u>Project</u></b>	<b><u>Mod</u></b>	<b><u>Value/Source</u></b>	<b><u>MYP Years</u></b>
DECATUR AIRPORT	910 S AIRPORT RD DECATUR, {STATE} MACON COUNTY	REHABILITATE RUNWAY 12/30	AVIATION	\$4,545,722.00 <b>AIRPORT IMPROVEMENT PROGRAM (AIP)</b>	2026 -2026
Recipient Site: N/A			Map Site: <a href="https://idot.click/myp-multimodal-program-map#MYP_ID=442">https://idot.click/myp-multimodal-program-map#MYP_ID=442</a>		
DECATUR AIRPORT	910 S AIRPORT RD DECATUR, {STATE} MACON COUNTY	RECONSTRUCT SOUTH T-HANGAR PAVEMENTS	AVIATION	\$850,000.00 <b>AIRPORT IMPROVEMENT PROGRAM (AIP)</b>	2027 -2027
Recipient Site: N/A			Map Site: <a href="https://idot.click/myp-multimodal-program-map#MYP_ID=443">https://idot.click/myp-multimodal-program-map#MYP_ID=443</a>		
DECATUR AIRPORT	910 S AIRPORT RD DECATUR, {STATE} MACON COUNTY	REPLACE RUNWAY LIGHTING 6/24	AVIATION	\$932,632.00 <b>AIRPORT IMPROVEMENT PROGRAM (AIP)</b>	2027 -2027
Recipient Site: N/A			Map Site: <a href="https://idot.click/myp-multimodal-program-map#MYP_ID=444">https://idot.click/myp-multimodal-program-map#MYP_ID=444</a>		

\*Projects Identified with an Asterisk (\*) are seeking Federal Discretionary Funds and are not guaranteed

\*\* Multiple funding sources were applied - MYP FY 2026-2031 Capital Project List: [https://idot.illinois.gov/content/dam/soi/en/web/idot/documents/transportation-system/planning/MYP\\_Capital\\_List\\_2026-2031.xlsx](https://idot.illinois.gov/content/dam/soi/en/web/idot/documents/transportation-system/planning/MYP_Capital_List_2026-2031.xlsx)

Airport Project funding is 90% Federal AIP Funding/5% State Road Funds/5% Local, except for Chicago O'Hare and Chicago Midway which are 75% Federal AIP/25% Local

Rail Project Funding listed is funding that is secured or reasonably available for Rail Capital Projects for FY 2026-2031

<b><u>Recipient</u></b>	<b><u>Location/County</u></b>	<b><u>Project</u></b>	<b><u>Mod</u></b>	<b><u>Value/Source</u></b>	<b><u>MYP Years</u></b>
DECATUR AIRPORT	910 S AIRPORT RD DECATUR, {STATE} MACON COUNTY	RECONSTRUCT TAXILANE	AVIATION	\$1,850,000.00 <b>AIRPORT IMPROVEMENT PROGRAM (AIP)</b>	2027 -2027

Recipient Site: N/A

Map Site: [https://idot.click/myp-multimodal-program-map#MYP\\_ID=445](https://idot.click/myp-multimodal-program-map#MYP_ID=445)

DECATUR AIRPORT	910 S AIRPORT RD DECATUR, {STATE} MACON COUNTY	RECONSTRUCT TAXIWAY A	AVIATION	\$3,000,000.00 <b>AIRPORT IMPROVEMENT PROGRAM (AIP)</b>	2028 -2028
-----------------	--	-----------------------	----------	--	------------

Recipient Site: N/A

Map Site: [https://idot.click/myp-multimodal-program-map#MYP\\_ID=446](https://idot.click/myp-multimodal-program-map#MYP_ID=446)

DECATUR AIRPORT	910 S AIRPORT RD DECATUR, {STATE} MACON COUNTY	RECONSTRUCT TAXIWAY I	AVIATION	\$5,000,000.00 <b>AIRPORT IMPROVEMENT PROGRAM (AIP)</b>	2028 -2028
-----------------	--	-----------------------	----------	--	------------

Recipient Site: N/A

Map Site: [https://idot.click/myp-multimodal-program-map#MYP\\_ID=447](https://idot.click/myp-multimodal-program-map#MYP_ID=447)

\*Projects Identified with an Asterisk (\*) are seeking Federal Discretionary Funds and are not guaranteed

\*\* Multiple funding sources were applied - MYP FY 2026-2031 Capital Project List: [https://idot.illinois.gov/content/dam/soi/en/web/idot/documents/transportation-system/planning/MYP\\_Capital\\_List\\_2026-2031.xlsx](https://idot.illinois.gov/content/dam/soi/en/web/idot/documents/transportation-system/planning/MYP_Capital_List_2026-2031.xlsx)

Airport Project funding is 90% Federal AIP Funding/5% State Road Funds/5% Local, except for Chicago O'Hare and Chicago Midway which are 75% Federal AIP/25% Local

Rail Project Funding listed is funding that is secured or reasonably available for Rail Capital Projects for FY 2026-2031

<b><u>Recipient</u></b>	<b><u>Location/County</u></b>	<b><u>Project</u></b>	<b><u>Mod</u></b>	<b><u>Value/Source</u></b>	<b><u>MYP Years</u></b>
GENERAL WAYNE A DOWNING- PEORIA INTERNATIONAL	6100 W EVERETT M PEORIA, {STATE} PEORIA COUNTY	OBSTRUCTION REMOVAL & LAND/EASEMENT ACQUISITION & REIMBURSEMENT	AVIATION	\$500,000.00 <b>AIRPORT IMPROVEMENT PROGRAM (AIP)</b>	2029 -2029
Recipient Site: N/A			Map Site: <a href="https://idot.click/myp-multimodal-program-map#MYP_ID=448">https://idot.click/myp-multimodal-program-map#MYP_ID=448</a>		
LANSING AIRPORT	3250 BOB MALKAS DIVE LANSING, {STATE} COOK COUNTY	REHABILITATE HANGARS - PHASE 2	AVIATION	\$160,000.00 <b>AIRPORT IMPROVEMENT PROGRAM (AIP)</b>	2027 -2027
Recipient Site: N/A			Map Site: <a href="https://idot.click/myp-multimodal-program-map#MYP_ID=449">https://idot.click/myp-multimodal-program-map#MYP_ID=449</a>		
LAWRENCEVILLE- VINCENNES INTERNATIONAL AIRPORT	13608 HANGER ROAD LAWRENCEVILLE, {STATE} LAWRENCE COUNTY	ENVIRONMENTAL ASSESSMENT	AVIATION	\$66,667.00 <b>AIRPORT IMPROVEMENT PROGRAM (AIP)</b>	2028 -2028
Recipient Site: N/A			Map Site: <a href="https://idot.click/myp-multimodal-program-map#MYP_ID=450">https://idot.click/myp-multimodal-program-map#MYP_ID=450</a>		

\*Projects Identified with an Asterisk (\*) are seeking Federal Discretionary Funds and are not guaranteed

\*\* Multiple funding sources were applied - MYP FY 2026-2031 Capital Project List: [https://idot.illinois.gov/content/dam/soi/en/web/idot/documents/transportation-system/planning/MYP\\_Capital\\_List\\_2026-2031.xlsx](https://idot.illinois.gov/content/dam/soi/en/web/idot/documents/transportation-system/planning/MYP_Capital_List_2026-2031.xlsx)

Airport Project funding is 90% Federal AIP Funding/5% State Road Funds/5% Local, except for Chicago O'Hare and Chicago Midway which are 75% Federal AIP/25% Local

Rail Project Funding listed is funding that is secured or reasonably available for Rail Capital Projects for FY 2026-2031

<b><u>Recipient</u></b>	<b><u>Location/County</u></b>	<b><u>Project</u></b>	<b><u>Mod</u></b>	<b><u>Value/Source</u></b>	<b><u>MYP Years</u></b>
LAWRENCEVILLE- VINCENNES INTERNATIONAL AIRPORT	13608 HANGER ROAD LAWRENCEVILLE, {STATE} LAWRENCE COUNTY	REHABILITATE TAXIWAY F & G	AVIATION	\$1,013,333.00 <b>AIRPORT IMPROVEMENT PROGRAM (AIP)</b>	2029 -2029
Recipient Site: N/A			Map Site: <a href="https://idot.click/myp-multimodal-program-map#MYP_ID=451">https://idot.click/myp-multimodal-program-map#MYP_ID=451</a>		
LAWRENCEVILLE- VINCENNES INTERNATIONAL AIRPORT	13608 HANGER ROAD LAWRENCEVILLE, {STATE} LAWRENCE COUNTY	LAND ACQUISITION	AVIATION	\$283,333.00 <b>AIRPORT IMPROVEMENT PROGRAM (AIP)</b>	2029 -2029
Recipient Site: N/A			Map Site: <a href="https://idot.click/myp-multimodal-program-map#MYP_ID=452">https://idot.click/myp-multimodal-program-map#MYP_ID=452</a>		
CHICAGO	1501 S. CANAL CHICAGO, {STATE} COOK COUNTY	EW2 SEGMENT A - 75th CIP	RAIL	\$412,600,000.0 <b>REBUILD ILLINOIS</b>	2026 -2031
Recipient Site: <a href="https://www.createprogram.org">https://www.createprogram.org</a>			Map Site: <a href="https://idot.click/myp-multimodal-program-map#MYP_ID=453">https://idot.click/myp-multimodal-program-map#MYP_ID=453</a>		

\*Projects Identified with an Asterisk (\*) are seeking Federal Discretionary Funds and are not guaranteed

\*\* Multiple funding sources were applied - MYP FY 2026-2031 Capital Project List: [https://idot.illinois.gov/content/dam/soi/en/web/idot/documents/transportation-system/planning/MYP\\_Capital\\_List\\_2026-2031.xlsx](https://idot.illinois.gov/content/dam/soi/en/web/idot/documents/transportation-system/planning/MYP_Capital_List_2026-2031.xlsx)

Airport Project funding is 90% Federal AIP Funding/5% State Road Funds/5% Local, except for Chicago O'Hare and Chicago Midway which are 75% Federal AIP/25% Local

Rail Project Funding listed is funding that is secured or reasonably available for Rail Capital Projects for FY 2026-2031

<b><u>Recipient</u></b>	<b><u>Location/County</u></b>	<b><u>Project</u></b>	<b><u>Mod</u></b>	<b><u>Value/Source</u></b>	<b><u>MYP Years</u></b>
CHICAGO	1501 S. CANAL Chicago, {STATE} COOK COUNTY	EW2 METRA ROCK ISLAND DISTRICT BRIDGE 87 AT 79TH ST	RAIL	\$19,800,000.00 <b>REBUILD ILLINOIS</b>	2026 -2031
<div> <div>Recipient Site: <a href="https://www.createprogram.org">https://www.createprogram.org</a></div> <div>Map Site: <a href="https://idot.click/myp-multimodal-program-map#MYP_ID=454">https://idot.click/myp-multimodal-program-map#MYP_ID=454</a></div> </div>					
MACOMB MUNICIPAL	16190 E 1300TH ST MACOMB, {STATE} MCDONOUGH COUNTY	AIRFIELD MAINTENANCE	AVIATION	\$500,000.00 <b>AIRPORT IMPROVEMENT PROGRAM (AIP)</b>	2029 -2029
<div> <div>Recipient Site: N/A</div> <div>Map Site: <a href="https://idot.click/myp-multimodal-program-map#MYP_ID=455">https://idot.click/myp-multimodal-program-map#MYP_ID=455</a></div> </div>					
MORRIS MUNICIPAL	9980 N ROUTE 47 MORRIS, {STATE} GRUNDY COUNTY	REHABILITATE TAXIWAY & NORTH T-HANGAR PAVEMENTS	AVIATION	\$750,000.00 <b>AIRPORT IMPROVEMENT PROGRAM (AIP)</b>	2027 -2027
<div> <div>Recipient Site: N/A</div> <div>Map Site: <a href="https://idot.click/myp-multimodal-program-map#MYP_ID=456">https://idot.click/myp-multimodal-program-map#MYP_ID=456</a></div> </div>					

\*Projects Identified with an Asterisk (\*) are seeking Federal Discretionary Funds and are not guaranteed

\*\* Multiple funding sources were applied - MYP FY 2026-2031 Capital Project List: [https://idot.illinois.gov/content/dam/soi/en/web/idot/documents/transportation-system/planning/MYP\\_Capital\\_List\\_2026-2031.xlsx](https://idot.illinois.gov/content/dam/soi/en/web/idot/documents/transportation-system/planning/MYP_Capital_List_2026-2031.xlsx)

Airport Project funding is 90% Federal AIP Funding/5% State Road Funds/5% Local, except for Chicago O'Hare and Chicago Midway which are 75% Federal AIP/25% Local

Rail Project Funding listed is funding that is secured or reasonably available for Rail Capital Projects for FY 2026-2031

<b><u>Recipient</u></b>	<b><u>Location/County</u></b>	<b><u>Project</u></b>	<b><u>Mod</u></b>	<b><u>Value/Source</u></b>	<b><u>MYP Years</u></b>
MORRIS MUNICIPAL	9980 N ROUTE 47 MORRIS, {STATE} GRUNDY COUNTY	REHABILITATE SOUTH T-HANGAR PAVEMENT	AVIATION	\$365,000.00 <b>AIRPORT IMPROVEMENT PROGRAM (AIP)</b>	2029 -2029
Recipient Site: N/A			Map Site: <a href="https://idot.click/myp-multimodal-program-map#MYP_ID=457">https://idot.click/myp-multimodal-program-map#MYP_ID=457</a>		
PEKIN MUNICIPAL AIRPORT	13906 AIRPORT LN PEKIN, {STATE} TAZEWELL COUNTY	REPAIR/REPLACE TERMINAL ROOF	AVIATION	\$157,895.00 <b>AIRPORT IMPROVEMENT PROGRAM (AIP)</b>	2026 -2026
Recipient Site: N/A			Map Site: <a href="https://idot.click/myp-multimodal-program-map#MYP_ID=458">https://idot.click/myp-multimodal-program-map#MYP_ID=458</a>		
PITTSFIELD PENSTONE AIRPORT	26296 US HIGHWAY 54 PITTSFIELD, {STATE} PIKE COUNTY	CONSTRUCT 10 UNIT T-HANGAR & TAXILANES	AVIATION	\$711,579.00 <b>AIRPORT IMPROVEMENT PROGRAM (AIP)</b>	2026 -2026
Recipient Site: N/A			Map Site: <a href="https://idot.click/myp-multimodal-program-map#MYP_ID=459">https://idot.click/myp-multimodal-program-map#MYP_ID=459</a>		

\*Projects Identified with an Asterisk (\*) are seeking Federal Discretionary Funds and are not guaranteed

\*\* Multiple funding sources were applied - MYP FY 2026-2031 Capital Project List: [https://idot.illinois.gov/content/dam/soi/en/web/idot/documents/transportation-system/planning/MYP\\_Capital\\_List\\_2026-2031.xlsx](https://idot.illinois.gov/content/dam/soi/en/web/idot/documents/transportation-system/planning/MYP_Capital_List_2026-2031.xlsx)

Airport Project funding is 90% Federal AIP Funding/5% State Road Funds/5% Local, except for Chicago O'Hare and Chicago Midway which are 75% Federal AIP/25% Local

Rail Project Funding listed is funding that is secured or reasonably available for Rail Capital Projects for FY 2026-2031

<b><u>Recipient</u></b>	<b><u>Location/County</u></b>	<b><u>Project</u></b>	<b><u>Mod</u></b>	<b><u>Value/Source</u></b>	<b><u>MYP Years</u></b>
QUAD CITIES INTERNATIONAL AIRPORT	2200 69TH AVE MOLINE, {STATE} ROCK ISLAND COUNTY	RECONSTRUCT TERMINAL BUILDING - PHASE 4	AVIATION	\$1,290,000.00 <b>AIRPORT IMPROVEMENT PROGRAM (AIP)</b>	2028 -2028
Recipient Site: N/A			Map Site: <a href="https://idot.click/myp-multimodal-program-map#MYP_ID=460">https://idot.click/myp-multimodal-program-map#MYP_ID=460</a>		
QUAD CITIES INTERNATIONAL AIRPORT	2200 69TH AVE MOLINE, {STATE} ROCK ISLAND COUNTY	REHABILITATE RUNWAY 13/31	AVIATION	\$3,000,000.00 <b>AIRPORT IMPROVEMENT PROGRAM (AIP)</b>	2028 -2028
Recipient Site: N/A			Map Site: <a href="https://idot.click/myp-multimodal-program-map#MYP_ID=461">https://idot.click/myp-multimodal-program-map#MYP_ID=461</a>		
QUAD CITIES INTERNATIONAL AIRPORT	2200 69TH AVE MOLINE, {STATE} ROCK ISLAND COUNTY	ACQUIRE SNOW REMOVAL EQUIPMENT	AVIATION	\$1,710,000.00 <b>AIRPORT IMPROVEMENT PROGRAM (AIP)</b>	2028 -2028
Recipient Site: N/A			Map Site: <a href="https://idot.click/myp-multimodal-program-map#MYP_ID=462">https://idot.click/myp-multimodal-program-map#MYP_ID=462</a>		

\*Projects Identified with an Asterisk (\*) are seeking Federal Discretionary Funds and are not guaranteed

\*\* Multiple funding sources were applied - MYP FY 2026-2031 Capital Project List: [https://idot.illinois.gov/content/dam/soi/en/web/idot/documents/transportation-system/planning/MYP\\_Capital\\_List\\_2026-2031.xlsx](https://idot.illinois.gov/content/dam/soi/en/web/idot/documents/transportation-system/planning/MYP_Capital_List_2026-2031.xlsx)

Airport Project funding is 90% Federal AIP Funding/5% State Road Funds/5% Local, except for Chicago O'Hare and Chicago Midway which are 75% Federal AIP/25% Local

Rail Project Funding listed is funding that is secured or reasonably available for Rail Capital Projects for FY 2026-2031

<b><u>Recipient</u></b>	<b><u>Location/County</u></b>	<b><u>Project</u></b>	<b><u>Mod</u></b>	<b><u>Value/Source</u></b>	<b><u>MYP Years</u></b>
RANTOUL NATIONAL AVIATION CENTER	6 AVIATION CENTER DR RANTOUL, {STATE} CHAMPAIGN COUNTY	*IMPROVE RUNWAY 9/27 SAFETY AREA	AVIATION	\$2,111,111.00 <b>AIRPORT IMPROVEMENT PROGRAM (AIP)</b>	2029 -
Recipient Site: N/A			Map Site: <a href="https://idot.click/myp-multimodal-program-map#MYP_ID=463">https://idot.click/myp-multimodal-program-map#MYP_ID=463</a>		
RANTOUL NATIONAL AVIATION CENTER	6 AVIATION CENTER DR RANTOUL, {STATE} CHAMPAIGN COUNTY	*REPLACE LIGHTING RUNWAY 9/27 & 18/36	AVIATION	\$2,322,222.00 <b>AIRPORT IMPROVEMENT PROGRAM (AIP)</b>	2030 -
Recipient Site: N/A			Map Site: <a href="https://idot.click/myp-multimodal-program-map#MYP_ID=464">https://idot.click/myp-multimodal-program-map#MYP_ID=464</a>		
VETERANS AIRPORT OF SOUTHERN ILLINOIS	10400 TERMINAL DR MARION, {STATE} WILLIAMSON COUNTY	ACQUIRE RUNWAY BROOM	AVIATION	\$664,359.00 <b>AIRPORT IMPROVEMENT PROGRAM (AIP)</b>	2029 -2029
Recipient Site: N/A			Map Site: <a href="https://idot.click/myp-multimodal-program-map#MYP_ID=470">https://idot.click/myp-multimodal-program-map#MYP_ID=470</a>		

\*Projects Identified with an Asterisk (\*) are seeking Federal Discretionary Funds and are not guaranteed

\*\* Multiple funding sources were applied - MYP FY 2026-2031 Capital Project List: [https://idot.illinois.gov/content/dam/soi/en/web/idot/documents/transportation-system/planning/MYP\\_Capital\\_List\\_2026-2031.xlsx](https://idot.illinois.gov/content/dam/soi/en/web/idot/documents/transportation-system/planning/MYP_Capital_List_2026-2031.xlsx)

Airport Project funding is 90% Federal AIP Funding/5% State Road Funds/5% Local, except for Chicago O'Hare and Chicago Midway which are 75% Federal AIP/25% Local

Rail Project Funding listed is funding that is secured or reasonably available for Rail Capital Projects for FY 2026-2031

<b><u>Recipient</u></b>	<b><u>Location/County</u></b>	<b><u>Project</u></b>	<b><u>Mod</u></b>	<b><u>Value/Source</u></b>	<b><u>MYP Years</u></b>
VETERANS AIRPORT OF SOUTHERN ILLINOIS	10400 TERMINAL DR MARION, {STATE} WILLIAMSON COUNTY	REHABILITATE GENERAL AVIATION RAMP	AVIATION	\$870,000.00 <b>AIRPORT IMPROVEMENT PROGRAM (AIP)</b>	2029 -2029
Recipient Site: N/A			Map Site: <a href="https://idot.click/myp-multimodal-program-map#MYP_ID=471">https://idot.click/myp-multimodal-program-map#MYP_ID=471</a>		
CENTRAL ILLINOIS REGIONAL	3201 CIRA DR BLOOMINGTON, {STATE} MCLEAN COUNTY	DESIGN - RUNWAY 2/20 SHOULDER/LIGHTING REHABILITATION	AVIATION	\$900,000.00 <b>AIRPORT IMPROVEMENT PROGRAM (AIP)</b>	2030 -2030
Recipient Site: N/A			Map Site: <a href="https://idot.click/myp-multimodal-program-map#MYP_ID=472">https://idot.click/myp-multimodal-program-map#MYP_ID=472</a>		
CENTRAL ILLINOIS REGIONAL	3201 CIRA DR BLOOMINGTON, {STATE} MCLEAN COUNTY	AIRPORT MASTER PLAN	AVIATION	\$1,200,000.00 <b>AIRPORT IMPROVEMENT PROGRAM (AIP)</b>	2030 -2030
Recipient Site: N/A			Map Site: <a href="https://idot.click/myp-multimodal-program-map#MYP_ID=473">https://idot.click/myp-multimodal-program-map#MYP_ID=473</a>		

\*Projects Identified with an Asterisk (\*) are seeking Federal Discretionary Funds and are not guaranteed

\*\* Multiple funding sources were applied - MYP FY 2026-2031 Capital Project List: [https://idot.illinois.gov/content/dam/soi/en/web/idot/documents/transportation-system/planning/MYP\\_Capital\\_List\\_2026-2031.xlsx](https://idot.illinois.gov/content/dam/soi/en/web/idot/documents/transportation-system/planning/MYP_Capital_List_2026-2031.xlsx)

Airport Project funding is 90% Federal AIP Funding/5% State Road Funds/5% Local, except for Chicago O'Hare and Chicago Midway which are 75% Federal AIP/25% Local

Rail Project Funding listed is funding that is secured or reasonably available for Rail Capital Projects for FY 2026-2031

<b><u>Recipient</u></b>	<b><u>Location/County</u></b>	<b><u>Project</u></b>	<b><u>Mod</u></b>	<b><u>Value/Source</u></b>	<b><u>MYP Years</u></b>
STATE OF ILLINOIS	2300 SOUTH DIRKSEN SPRINGFIELD, {STATE} SANGAMON COUNTY	AIRPORT OPERATIONS COUNT	AVIATION	\$833,333.00 <b>AIRPORT IMPROVEMENT PROGRAM (AIP)</b>	2027 -2027

Recipient Site: N/A

Map Site: [https://idot.click/myp-multimodal-program-map#MYP\\_ID=474](https://idot.click/myp-multimodal-program-map#MYP_ID=474)

STATE OF ILLINOIS	2300 SOUTH DIRKSEN SPRINGFIELD, {STATE} SANGAMON COUNTY	*AIRPORT OPERATIONS COUNT	AVIATION	\$833,333.00 <b>AIRPORT IMPROVEMENT PROGRAM (AIP)</b>	2028 -2028
-------------------	---	---------------------------	----------	--	------------

Recipient Site: N/A

Map Site: [https://idot.click/myp-multimodal-program-map#MYP\\_ID=475](https://idot.click/myp-multimodal-program-map#MYP_ID=475)

STATE OF ILLINOIS	2300 SOUTH DIRKSEN SPRINGFIELD, {STATE} SANGAMON COUNTY	*SYSTEM PLAN: PAVEMENT CONDITION INDEX SURVEY	AVIATION	\$833,333.00 <b>AIRPORT IMPROVEMENT PROGRAM (AIP)</b>	2029 -2029
-------------------	---	--	----------	--	------------

Recipient Site: N/A

Map Site: [https://idot.click/myp-multimodal-program-map#MYP\\_ID=476](https://idot.click/myp-multimodal-program-map#MYP_ID=476)

\*Projects Identified with an Asterisk (\*) are seeking Federal Discretionary Funds and are not guaranteed

\*\* Multiple funding sources were applied - MYP FY 2026-2031 Capital Project List: [https://idot.illinois.gov/content/dam/soi/en/web/idot/documents/transportation-system/planning/MYP\\_Capital\\_List\\_2026-2031.xlsx](https://idot.illinois.gov/content/dam/soi/en/web/idot/documents/transportation-system/planning/MYP_Capital_List_2026-2031.xlsx)

Airport Project funding is 90% Federal AIP Funding/5% State Road Funds/5% Local, except for Chicago O'Hare and Chicago Midway which are 75% Federal AIP/25% Local

Rail Project Funding listed is funding that is secured or reasonably available for Rail Capital Projects for FY 2026-2031

<b><u>Recipient</u></b>	<b><u>Location/County</u></b>	<b><u>Project</u></b>	<b><u>Mod</u></b>	<b><u>Value/Source</u></b>	<b><u>MYP Years</u></b>
CHICAGO MIDWAY AIRPORT	5700 S CICERO AVE CHICAGO, {STATE} COOK COUNTY	REHABILITATE ACCESS ROAD (LANDSIDE)	AVIATION	\$400,000.00 <b>AIRPORT IMPROVEMENT PROGRAM (AIP)</b>	2027 -2027
Recipient Site: N/A			Map Site: <a href="https://idot.click/myp-multimodal-program-map#MYP_ID=477">https://idot.click/myp-multimodal-program-map#MYP_ID=477</a>		
CHICAGO MIDWAY AIRPORT	5700 S CICERO AVE CHICAGO, {STATE} COOK COUNTY	REHABILITATE RUNWAY 4R/22L	AVIATION	\$20,857,063.00 <b>AIRPORT IMPROVEMENT PROGRAM (AIP)</b>	2027 -2027
Recipient Site: N/A			Map Site: <a href="https://idot.click/myp-multimodal-program-map#MYP_ID=478">https://idot.click/myp-multimodal-program-map#MYP_ID=478</a>		
CHICAGO MIDWAY AIRPORT	5700 S CICERO AVE CHICAGO, {STATE} COOK COUNTY	REHABILITATE TAXIWAY Y	AVIATION	\$4,569,339.00 <b>AIRPORT IMPROVEMENT PROGRAM (AIP)</b>	2028 -2028
Recipient Site: N/A			Map Site: <a href="https://idot.click/myp-multimodal-program-map#MYP_ID=479">https://idot.click/myp-multimodal-program-map#MYP_ID=479</a>		

\*Projects Identified with an Asterisk (\*) are seeking Federal Discretionary Funds and are not guaranteed

\*\* Multiple funding sources were applied - MYP FY 2026-2031 Capital Project List: [https://idot.illinois.gov/content/dam/soi/en/web/idot/documents/transportation-system/planning/MYP\\_Capital\\_List\\_2026-2031.xlsx](https://idot.illinois.gov/content/dam/soi/en/web/idot/documents/transportation-system/planning/MYP_Capital_List_2026-2031.xlsx)

Airport Project funding is 90% Federal AIP Funding/5% State Road Funds/5% Local, except for Chicago O'Hare and Chicago Midway which are 75% Federal AIP/25% Local

Rail Project Funding listed is funding that is secured or reasonably available for Rail Capital Projects for FY 2026-2031

<b><u>Recipient</u></b>	<b><u>Location/County</u></b>	<b><u>Project</u></b>	<b><u>Mod</u></b>	<b><u>Value/Source</u></b>	<b><u>MYP Years</u></b>
CHICAGO O'HARE INTERNATIONAL AIRPORT	10000 W O'HARE AVE CHICAGO, {STATE} COOK COUNTY	REHABILITATE RUNWAY 10L/28R	AVIATION	\$20,075,425.00 <b>AIRPORT IMPROVEMENT PROGRAM (AIP)</b>	2028 -2028

Recipient Site: N/A

Map Site: [https://idot.click/myp-multimodal-program-map#MYP\\_ID=480](https://idot.click/myp-multimodal-program-map#MYP_ID=480)

CHICAGO EXECUTIVE	1020 PLANT RD WHEELING, {STATE} COOK COUNTY	RESIDENTIAL SOUNDPROOFING	AVIATION	\$2,500,000.00 <b>AIRPORT IMPROVEMENT PROGRAM (AIP)</b>	2028 -2028
-------------------	---	---------------------------	----------	--	------------

Recipient Site: N/A

Map Site: [https://idot.click/myp-multimodal-program-map#MYP\\_ID=481](https://idot.click/myp-multimodal-program-map#MYP_ID=481)

CHICAGO EXECUTIVE	1020 PLANT RD WHEELING, {STATE} COOK COUNTY	RESIDENTIAL SOUNDPROOFING	AVIATION	\$2,500,000.00 <b>AIRPORT IMPROVEMENT PROGRAM (AIP)</b>	2029 -2029
-------------------	---	---------------------------	----------	--	------------

Recipient Site: N/A

Map Site: [https://idot.click/myp-multimodal-program-map#MYP\\_ID=482](https://idot.click/myp-multimodal-program-map#MYP_ID=482)

\*Projects Identified with an Asterisk (\*) are seeking Federal Discretionary Funds and are not guaranteed

\*\* Multiple funding sources were applied - MYP FY 2026-2031 Capital Project List: [https://idot.illinois.gov/content/dam/soi/en/web/idot/documents/transportation-system/planning/MYP\\_Capital\\_List\\_2026-2031.xlsx](https://idot.illinois.gov/content/dam/soi/en/web/idot/documents/transportation-system/planning/MYP_Capital_List_2026-2031.xlsx)

Airport Project funding is 90% Federal AIP Funding/5% State Road Funds/5% Local, except for Chicago O'Hare and Chicago Midway which are 75% Federal AIP/25% Local

Rail Project Funding listed is funding that is secured or reasonably available for Rail Capital Projects for FY 2026-2031

<b><u>Recipient</u></b>	<b><u>Location/County</u></b>	<b><u>Project</u></b>	<b><u>Mod</u></b>	<b><u>Value/Source</u></b>	<b><u>MYP Years</u></b>
CHICAGO EXECUTIVE	1020 PLANT RD WHEELING, {STATE} COOK COUNTY	RESIDENTIAL SOUNDPROOFING	AVIATION	\$2,500,000.00 <b>AIRPORT IMPROVEMENT PROGRAM (AIP)</b>	2030 -2030
Recipient Site: N/A			Map Site: <a href="https://idot.click/myp-multimodal-program-map#MYP_ID=483">https://idot.click/myp-multimodal-program-map#MYP_ID=483</a>		
GREATER EGYPT REGIONAL PLANNING AND DEVELOPMENT COMMISSION	1001 WALNUT ST MURPHYSBORO, {STATE} JACKSON, UNION COUNTY	JACKSON-UNION COUNTY REGIONAL PORT DISTRICT FEASIBILITY STUDY	MARINE	\$249,936.00 <b>STATE PLANNING AND RESEARCH</b>	2025 -2027
Recipient Site: N/A			Map Site: <a href="https://idot.click/myp-multimodal-program-map#MYP_ID=484">https://idot.click/myp-multimodal-program-map#MYP_ID=484</a>		
City of Rock Island	1528 Third Avenue Rock Island, {STATE} Rock Island COUNTY	Master Plan and Implementation Strategy	MARINE	\$460,000.00 <b>State Planning and Research Funds</b>	2025 -2027
Recipient Site: <a href="https://www.rigov.org/bids.aspx?bidID=1036">https://www.rigov.org/bids.aspx?bidID=1036</a>			Map Site: <a href="https://idot.click/myp-multimodal-program-map#MYP_ID=485">https://idot.click/myp-multimodal-program-map#MYP_ID=485</a>		

\*Projects Identified with an Asterisk (\*) are seeking Federal Discretionary Funds and are not guaranteed

\*\* Multiple funding sources were applied - MYP FY 2026-2031 Capital Project List: [https://idot.illinois.gov/content/dam/soi/en/web/idot/documents/transportation-system/planning/MYP\\_Capital\\_List\\_2026-2031.xlsx](https://idot.illinois.gov/content/dam/soi/en/web/idot/documents/transportation-system/planning/MYP_Capital_List_2026-2031.xlsx)

Airport Project funding is 90% Federal AIP Funding/5% State Road Funds/5% Local, except for Chicago O'Hare and Chicago Midway which are 75% Federal AIP/25% Local

Rail Project Funding listed is funding that is secured or reasonably available for Rail Capital Projects for FY 2026-2031

<b><u>Recipient</u></b>	<b><u>Location/County</u></b>	<b><u>Project</u></b>	<b><u>Mod</u></b>	<b><u>Value/Source</u></b>	<b><u>MYP Years</u></b>
America's Central Port District	1635 West First Street Granite City, {STATE} Madison COUNTY	Climate Action Plan and Emissions Inventory	MARINE	\$350,000.00 <b>State Planning and Research Funds</b>	2025 -2027

Recipient Site: <https://www.americascentralport.com/post/bid-announcement-climate-action-plan-emissions->

Map Site: [https://idot.click/myp-multimodal-program-map#MYP\\_ID=486](https://idot.click/myp-multimodal-program-map#MYP_ID=486)

ST. LOUIS REGIONAL AIRPORT	8 TERMINAL DR ALTON, {STATE} MADISON COUNTY	UPDATE AIRPORT MASTER PLAN	AVIATION	\$500,000.00 <b>AIRPORT IMPROVEMENT PROGRAM (AIP)</b>	2027 -2027
----------------------------	---	----------------------------	----------	--	------------

Recipient Site: N/A

Map Site: [https://idot.click/myp-multimodal-program-map#MYP\\_ID=487](https://idot.click/myp-multimodal-program-map#MYP_ID=487)

LEWIS UNIVERSITY AIRPORT	1 GEORGE MICHAS DR ROMEOVILLE, {STATE} WILL COUNTY	UPDATE AIRPORT MASTER PLAN	AVIATION	\$500,000.00 <b>AIRPORT IMPROVEMENT PROGRAM (AIP)</b>	2027 -2027
--------------------------	--	----------------------------	----------	--	------------

Recipient Site: N/A

Map Site: [https://idot.click/myp-multimodal-program-map#MYP\\_ID=488](https://idot.click/myp-multimodal-program-map#MYP_ID=488)

\*Projects Identified with an Asterisk (\*) are seeking Federal Discretionary Funds and are not guaranteed

\*\* Multiple funding sources were applied - MYP FY 2026-2031 Capital Project List: [https://idot.illinois.gov/content/dam/soi/en/web/idot/documents/transportation-system/planning/MYP\\_Capital\\_List\\_2026-2031.xlsx](https://idot.illinois.gov/content/dam/soi/en/web/idot/documents/transportation-system/planning/MYP_Capital_List_2026-2031.xlsx)

Airport Project funding is 90% Federal AIP Funding/5% State Road Funds/5% Local, except for Chicago O'Hare and Chicago Midway which are 75% Federal AIP/25% Local

Rail Project Funding listed is funding that is secured or reasonably available for Rail Capital Projects for FY 2026-2031

<b><u>Recipient</u></b>	<b><u>Location/County</u></b>	<b><u>Project</u></b>	<b><u>Mod</u></b>	<b><u>Value/Source</u></b>	<b><u>MYP Years</u></b>
EDGAR COUNTY AIRPORT	15551 AIRPORT RD PARIS, {STATE} EDGAR COUNTY	REHABILITATE RUNWAY 9/27, PHASE 2 UNDERDRAINS	AVIATION	\$483,056.00 <b>AIRPORT IMPROVEMENT PROGRAM (AIP)</b>	2026 -2026
Recipient Site: N/A			Map Site: <a href="https://idot.click/myp-multimodal-program-map#MYP_ID=489">https://idot.click/myp-multimodal-program-map#MYP_ID=489</a>		
CHICAGO EXECUTIVE AIRPORT	1020 PLANT RD WHEELING, {STATE} COOK COUNTY	REMOVE RUNWAY 6/24	AVIATION	\$4,973,333.00 <b>AIRPORT IMPROVEMENT PROGRAM (AIP)</b>	2027 -2027
Recipient Site: N/A			Map Site: <a href="https://idot.click/myp-multimodal-program-map#MYP_ID=490">https://idot.click/myp-multimodal-program-map#MYP_ID=490</a>		
LAKE IN THE HILLS AIRPORT	8397 PYOTT RD LAKE IN THE HILLS, {STATE} MCHENRY COUNTY	CONSTRUCT WEST TERMINAL APRON PHASE 1	AVIATION	\$1,664,211.00 <b>AIRPORT IMPROVEMENT PROGRAM (AIP)</b>	2026 -2026
Recipient Site: N/A			Map Site: <a href="https://idot.click/myp-multimodal-program-map#MYP_ID=491">https://idot.click/myp-multimodal-program-map#MYP_ID=491</a>		

\*Projects Identified with an Asterisk (\*) are seeking Federal Discretionary Funds and are not guaranteed

\*\* Multiple funding sources were applied - MYP FY 2026-2031 Capital Project List: [https://idot.illinois.gov/content/dam/soi/en/web/idot/documents/transportation-system/planning/MYP\\_Capital\\_List\\_2026-2031.xlsx](https://idot.illinois.gov/content/dam/soi/en/web/idot/documents/transportation-system/planning/MYP_Capital_List_2026-2031.xlsx)

Airport Project funding is 90% Federal AIP Funding/5% State Road Funds/5% Local, except for Chicago O'Hare and Chicago Midway which are 75% Federal AIP/25% Local

Rail Project Funding listed is funding that is secured or reasonably available for Rail Capital Projects for FY 2026-2031

<b><u>Recipient</u></b>	<b><u>Location/County</u></b>	<b><u>Project</u></b>	<b><u>Mod</u></b>	<b><u>Value/Source</u></b>	<b><u>MYP Years</u></b>
LAKE IN THE HILLS AIRPORT	8397 PYOTT RD LAKE IN THE HILLS, {STATE} MCHENRY COUNTY	AIRPORT MASTER PLAN UPDATE	AVIATION	\$166,667.00 <b>AIRPORT IMPROVEMENT PROGRAM (AIP)</b>	2027 -2027
Recipient Site: N/A			Map Site: <a href="https://idot.click/myp-multimodal-program-map#MYP_ID=492">https://idot.click/myp-multimodal-program-map#MYP_ID=492</a>		
LAKE IN THE HILLS AIRPORT	8397 PYOTT RD LAKE IN THE HILLS, {STATE} MCHENRY COUNTY	*REHABILITATE TAXIWAY A	AVIATION	\$1,200,000.00 <b>AIRPORT IMPROVEMENT PROGRAM (AIP)</b>	2030 -2030
Recipient Site: N/A			Map Site: <a href="https://idot.click/myp-multimodal-program-map#MYP_ID=493">https://idot.click/myp-multimodal-program-map#MYP_ID=493</a>		
QUINCY REGIONAL AIRPORT	1645 HIGHWAY 104 QUINCY, {STATE} ADAMS COUNTY	RECONSTRUCT RUNWAY 4/22 PHASE 7 - AS BUILT AIRPORT LAYOUT PLAN &AGIS UPDATE	AVIATION	\$350,000.00 <b>AIRPORT IMPROVEMENT PROGRAM (AIP)</b>	2026 -2026
Recipient Site: N/A			Map Site: <a href="https://idot.click/myp-multimodal-program-map#MYP_ID=494">https://idot.click/myp-multimodal-program-map#MYP_ID=494</a>		

\*Projects Identified with an Asterisk (\*) are seeking Federal Discretionary Funds and are not guaranteed

\*\* Multiple funding sources were applied - MYP FY 2026-2031 Capital Project List: [https://idot.illinois.gov/content/dam/soi/en/web/idot/documents/transportation-system/planning/MYP\\_Capital\\_List\\_2026-2031.xlsx](https://idot.illinois.gov/content/dam/soi/en/web/idot/documents/transportation-system/planning/MYP_Capital_List_2026-2031.xlsx)

Airport Project funding is 90% Federal AIP Funding/5% State Road Funds/5% Local, except for Chicago O'Hare and Chicago Midway which are 75% Federal AIP/25% Local

Rail Project Funding listed is funding that is secured or reasonably available for Rail Capital Projects for FY 2026-2031

<b><u>Recipient</u></b>	<b><u>Location/County</u></b>	<b><u>Project</u></b>	<b><u>Mod</u></b>	<b><u>Value/Source</u></b>	<b><u>MYP Years</u></b>
QUINCY REGIONAL AIRPORT	1645 HIGHWAY 104 QUINCY, {STATE} ADAMS COUNTY	TERMINAL BUILDING IMPROVEMENTS - PHASE 1	AVIATION	\$120,000.00 <b>AIRPORT IMPROVEMENT PROGRAM (AIP)</b>	2026 -2026
Recipient Site: N/A			Map Site: <a href="https://idot.click/myp-multimodal-program-map#MYP_ID=495">https://idot.click/myp-multimodal-program-map#MYP_ID=495</a>		
QUINCY REGIONAL AIRPORT	1645 HIGHWAY 104 QUINCY, {STATE} ADAMS COUNTY	ACQUIRE SNOW REMOVAL EQUIPMENT	AVIATION	\$600,000.00 <b>AIRPORT IMPROVEMENT PROGRAM (AIP)</b>	2026 -2026
Recipient Site: N/A			Map Site: <a href="https://idot.click/myp-multimodal-program-map#MYP_ID=496">https://idot.click/myp-multimodal-program-map#MYP_ID=496</a>		
LITCHFIELD MUNICIPAL AIRPORT	1205 US ROUTE 66 S LITCHFIELD, {STATE} MONTGOMERY COUNTY	REIMBURSEMENT: LOCALLY CONSTRUCTED T- HANGAR	AVIATION	\$666,667.00 <b>AIRPORT IMPROVEMENT PROGRAM (AIP)</b>	2030 -2030
Recipient Site: N/A			Map Site: <a href="https://idot.click/myp-multimodal-program-map#MYP_ID=497">https://idot.click/myp-multimodal-program-map#MYP_ID=497</a>		

\*Projects Identified with an Asterisk (\*) are seeking Federal Discretionary Funds and are not guaranteed

\*\* Multiple funding sources were applied - MYP FY 2026-2031 Capital Project List: [https://idot.illinois.gov/content/dam/soi/en/web/idot/documents/transportation-system/planning/MYP\\_Capital\\_List\\_2026-2031.xlsx](https://idot.illinois.gov/content/dam/soi/en/web/idot/documents/transportation-system/planning/MYP_Capital_List_2026-2031.xlsx)

Airport Project funding is 90% Federal AIP Funding/5% State Road Funds/5% Local, except for Chicago O'Hare and Chicago Midway which are 75% Federal AIP/25% Local

Rail Project Funding listed is funding that is secured or reasonably available for Rail Capital Projects for FY 2026-2031

<u>Recipient</u>	<u>Location/County</u>	<u>Project</u>	<u>Mod</u>	<u>Value/Source</u>	<u>MYP Years</u>
BOLINGBROOK'S CLOW INT'L	130 CLOW BOLINGBROOK, {STATE} WILL COUNTY	CONSTRUCT T-HANGAR	AVIATION	\$1,306,667.00 <b>AIRPORT IMPROVEMENT PROGRAM (AIP)</b>	2027 -2027
Recipient Site: N/A			Map Site: <a href="https://idot.click/myp-multimodal-program-map#MYP_ID=498">https://idot.click/myp-multimodal-program-map#MYP_ID=498</a>		
UNION PACIFIC RAILROAD COMPANY	1400 DOUGLAS STREET, OMAHA, {STATE} WILL COUNTY	CHICAGO-ST. LOUIS HIGH-SPEED RAIL: ELWOOD TO RAIL BRAIDWOOD DOUBLE TRACK		\$86,347,560.00 <b>FEDERAL RAILROAD ADMINISTRATION</b>	2026 -2028
Recipient Site: <a href="https://idothsr.org/">https://idothsr.org/</a>			Map Site: <a href="https://idot.click/myp-multimodal-program-map#MYP_ID=499">https://idot.click/myp-multimodal-program-map#MYP_ID=499</a>		
LANSING MUNICIPAL AIRPORT	3250 BOB MALKAS DIVE LANSING, {STATE} COOK COUNTY	REPLACE LIGHTING RUNWAY 18/36 & PARALLEL TAXIWAY	AVIATION	\$1,320,000.00 <b>AIRPORT IMPROVEMENT PROGRAM</b>	2027 -2027
Recipient Site: N/A			Map Site: <a href="https://idot.click/myp-multimodal-program-map#MYP_ID=502">https://idot.click/myp-multimodal-program-map#MYP_ID=502</a>		

\*Projects Identified with an Asterisk (\*) are seeking Federal Discretionary Funds and are not guaranteed

\*\* Multiple funding sources were applied - MYP FY 2026-2031 Capital Project List: [https://idot.illinois.gov/content/dam/soi/en/web/idot/documents/transportation-system/planning/MYP\\_Capital\\_List\\_2026-2031.xlsx](https://idot.illinois.gov/content/dam/soi/en/web/idot/documents/transportation-system/planning/MYP_Capital_List_2026-2031.xlsx)

Airport Project funding is 90% Federal AIP Funding/5% State Road Funds/5% Local, except for Chicago O'Hare and Chicago Midway which are 75% Federal AIP/25% Local

Rail Project Funding listed is funding that is secured or reasonably available for Rail Capital Projects for FY 2026-2031

<b><u>Recipient</u></b>	<b><u>Location/County</u></b>	<b><u>Project</u></b>	<b><u>Mod</u></b>	<b><u>Value/Source</u></b>	<b><u>MYP Years</u></b>
GREATER KANKAKEE	813 E 4000 S RD KANKAKEE, {STATE} KANKAKEE COUNTY	UPDATE AIRPORT MASTER PLAN	AVIATION	\$900,000.00 <b>AIRPORT IMPROVEMENT PROGRAM</b>	2026 -2026

Recipient Site: N/A

Map Site: [https://idot.click/myp-multimodal-program-map#MYP\\_ID=504](https://idot.click/myp-multimodal-program-map#MYP_ID=504)

GALESBURG MUNICIPAL AIRPORT	275 LLOYD STEARMAN GALESBURG, {STATE} KNOX COUNTY	DESIGN PHASE REHABILITATE RUNWAY 3/21	AVIATION	\$157,895.00 <b>AIRPORT IMPROVEMENT PROGRAM</b>	2026 -2026
--------------------------------	---	---------------------------------------	----------	--	------------

Recipient Site: N/A

Map Site: [https://idot.click/myp-multimodal-program-map#MYP\\_ID=505](https://idot.click/myp-multimodal-program-map#MYP_ID=505)

FAIRFIELD MUNICIPAL	883 US HIGHWAY 45 FAIRFIELD, {STATE} WAYNE COUNTY	OBSTRUCTION TREE REMOVAL	AVIATION	\$515,000.00 <b>AIRPORT IMPROVEMENT PROGRAM</b>	2027 -2027
---------------------	---	--------------------------	----------	--	------------

Recipient Site: N/A

Map Site: [https://idot.click/myp-multimodal-program-map#MYP\\_ID=506](https://idot.click/myp-multimodal-program-map#MYP_ID=506)

\*Projects Identified with an Asterisk (\*) are seeking Federal Discretionary Funds and are not guaranteed

\*\* Multiple funding sources were applied - MYP FY 2026-2031 Capital Project List: [https://idot.illinois.gov/content/dam/soi/en/web/idot/documents/transportation-system/planning/MYP\\_Capital\\_List\\_2026-2031.xlsx](https://idot.illinois.gov/content/dam/soi/en/web/idot/documents/transportation-system/planning/MYP_Capital_List_2026-2031.xlsx)

Airport Project funding is 90% Federal AIP Funding/5% State Road Funds/5% Local, except for Chicago O'Hare and Chicago Midway which are 75% Federal AIP/25% Local

Rail Project Funding listed is funding that is secured or reasonably available for Rail Capital Projects for FY 2026-2031

<b><u>Recipient</u></b>	<b><u>Location/County</u></b>	<b><u>Project</u></b>	<b><u>Mod</u></b>	<b><u>Value/Source</u></b>	<b><u>MYP Years</u></b>
HARRISBURG-RALEIGH AIRPORT	HARRISBURG, {STATE} COUNTY	APRON REHABILITATION	AVIATION	\$166,667.00 <b>AIRPORT IMPROVEMENT PROGRAM</b>	2027 -2027

Recipient Site: N/A

Map Site: [https://idot.click/myp-multimodal-program-map#MYP\\_ID=507](https://idot.click/myp-multimodal-program-map#MYP_ID=507)

Date Exported: 8/7/2025 9:09 AM

\*Projects Identified with an Asterisk (\*) are seeking Federal Discretionary Funds and are not guaranteed

\*\* Multiple funding sources were applied - MYP FY 2026-2031 Capital Project List: [https://idot.illinois.gov/content/dam/soi/en/web/idot/documents/transportation-system/planning/MYP\\_Capital\\_List\\_2026-2031.xlsx](https://idot.illinois.gov/content/dam/soi/en/web/idot/documents/transportation-system/planning/MYP_Capital_List_2026-2031.xlsx)

Airport Project funding is 90% Federal AIP Funding/5% State Road Funds/5% Local, except for Chicago O'Hare and Chicago Midway which are 75% Federal AIP/25% Local

Rail Project Funding listed is funding that is secured or reasonably available for Rail Capital Projects for FY 2026-2031