

FY 2025

FOR THE RECORD



Illinois Department
of Transportation

TABLE OF CONTENTS

Introduction	2
Part I: Illinois Highway Program Accomplishments on the State System.....	6
Summary of Improvements to the State System FY 2025	7
Guide to the Listings.....	9
Glossary of Terms	10
Exhibit A – State Program Accomplishments	11
Part II: Illinois Highway Program Accomplishments on the Local System.....	232
Summary of Improvements to the Local System FY 2025	233
Exhibit B – Local Program Accomplishments.....	235
Part III: Summary of Local Benefits from State Assistance.....	322
Summary of Local Benefits from State Assistance.....	323

INTRODUCTION

The mission of the Illinois Department of Transportation is to provide safe, cost-effective transportation in ways that enhance quality of life, promote economic prosperity and demonstrate respect for our environment. This report presents the accomplishment of projects included in the [FY 2025 Proposed Highway Improvement Program](#) that achieve this mission.

For the Record is an annual report of the awards and obligations of programmed projects in the FY 2025 Proposed Improvements for Illinois Highways, which is also referred to as the Annual Highway Improvement Program. For the Record meets the requirement for an annual report required by Illinois Statute 20ILCS 2705/2705-200(c) for FY 2025.

With the implementation of the Rebuild Illinois capital program on July 1, 2019, the program continues to be significantly larger than the Annual Highway Improvement Program in previous fiscal years. This historic increase allowed the department to move forward toward meeting [Transportation Asset Management Plan](#) goals and fixing our state's crumbling infrastructure. The table below displays the total accomplishments for the past six fiscal years of the Rebuild Illinois capital program. For real-time data on Rebuild Illinois accomplishments, visit our [dashboard](#).

Year Six Rebuild Illinois Totals, FY 2020 – FY 2025

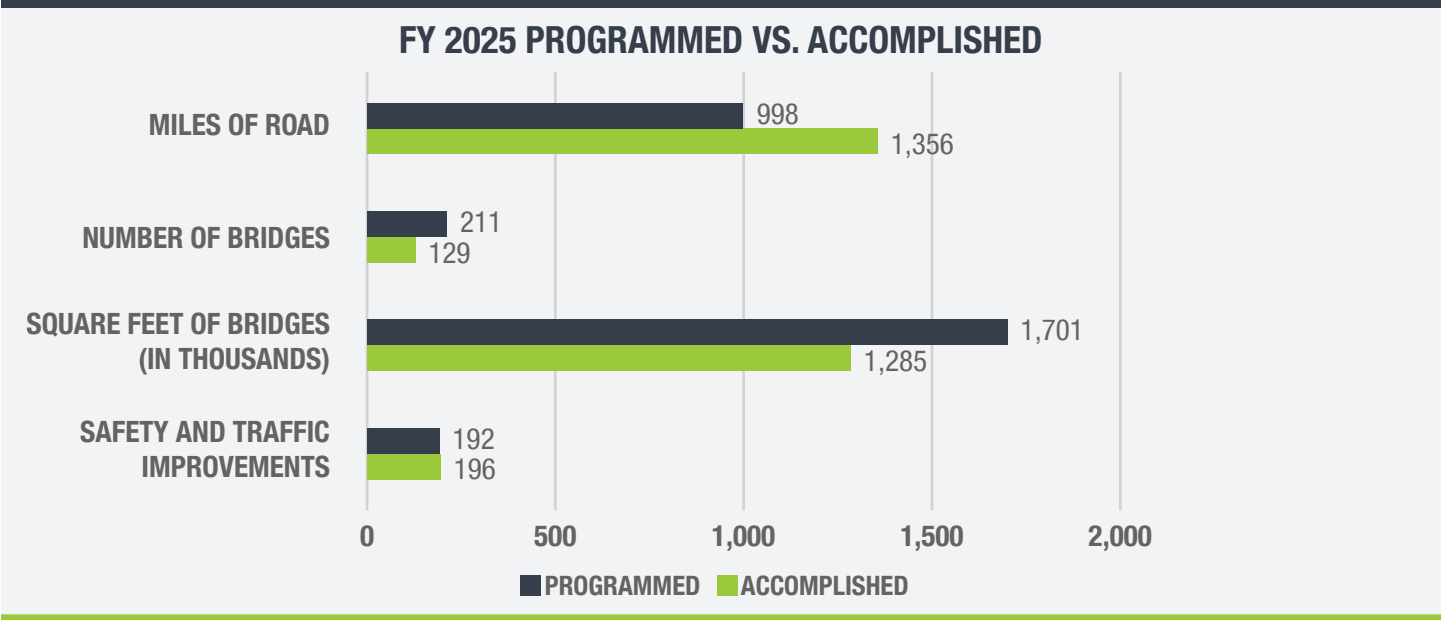
Total Investment	\$20.804B
State System	\$15.994B
Local System	\$4.810B
Total Improvements	
State – Projects	8,994
State – Lane Miles*	16,545
State – Centerline Miles**	5,515
State – Bridges	447
State – Safety Improvements	811
Local – Projects	3,778
Local – Lane Miles*	4,764
Local – Centerline Miles**	2,382
Local – Bridges	368
Local – Safety Improvements	370

**Lane miles include the total length and lane count of a given road. Lane miles are calculated by multiplying the centerline mileage of a road by the number of lanes on that segment.*

***Centerline miles represent the total length of a given road from its starting point to its end point. The number of lanes on that road are not considered when calculating centerline mileage.*

The FY 2025 Annual Highway Improvement Program shows the projects IDOT planned to implement during state fiscal year 2025 from July 1, 2024, to June 30, 2025. The FY 2025 Annual Highway Improvement Program totaled \$5.83 billion, including \$4.19 billion for improvements on the state system and \$1.64 billion for improvements on local highways. As circumstances arose throughout the fiscal year, modifications were made to the program. After these modifications were made, the FY 2025 adjusted Annual Highway Improvement Program totaled \$6.06 billion – \$4.77 billion of which was awarded during the fiscal year.

A total of 998 miles of roads, 1,700,712 square feet of deck area (211 bridges) and 192 safety and traffic improvements were scheduled to be accomplished in the FY 2025 Annual Highway Improvement Program. In FY 2025, IDOT accomplished 1,356 miles of roads, 1,285,517 square feet of deck area (129 bridges) and 196 safety and traffic improvements. These figures are illustrated in the chart below.



The following tables display the number of projects awarded and their total cost during FY 2025.

FY 2025 Program Awards Summary in Dollars (\$Billions)

	Annual Program	Adjusted Program
Total Program Dollars	\$5.83	\$6.06
Total Awarded Dollars	\$3.38	\$4.77
% of Program	58.0%	78.7%

FY 2025 Program Awards Summary in Number of Projects

	Annual Program	Adjusted Program
Total # Programmed	1,664	2,586
Total # of Awards	860	2,323
% of Program	51.7%	89.8%

The following notable projects were awarded during FY 2025:

- ❑ **Illinois 53 from Lake Cook Road to Interstate 90 in Cook County (District 1)** – This project consisted of 12 new bridge decks and major bridge and roadway improvements along the Illinois 53 corridor. Work includes bridge deck replacements at Industrial Avenue, a full bridge replacement over Salt Creek, and bridge superstructure replacements at Euclid Avenue, Kirchoff Road, Palatine Road, Anderson Drive, Rand Road and Illinois 62 (Algonquin Road). Additional corridor improvements include pavement rehabilitation, retaining wall construction, shoulder reconstruction, traffic signal modernization, bridge painting, standard overlay, pedestrian and bicycle improvements, lighting upgrades and replacement of outdated guardrail along the corridor. This project has been approved for Illinois Special Bridge Program funding for the Euclid Avenue structure. The three projects were awarded at approximately \$199.6 million.
- ❑ **U.S. 20 in Jo Daviess County (District 2)** – This 3.5-mile rural rehabilitation project east of Stockton includes pavement replacement, horizontal and vertical realignment, turn lanes, paved shoulders and structure replacement at Rush Creek. The project was awarded at approximately \$31.7 million.
- ❑ **Interstate 57 from Ford County line to 0.7 miles south of the Buckley interchange in Iroquois County (District 3)** – This project includes approximately 8 miles of hot-mix asphalt milling and resurfacing, improvements to ramp terminals to and from the rest areas, culvert and bridge repairs, and pavement patching. The project was awarded at approximately \$30.6 million.
- ❑ **U.S. 150 (Westbound McClugage Bridge) over the Illinois River in Peoria and Tazewell Counties (District 4)** – This project includes the removal and replacement of the entire concrete deck, structural steel repairs, waterway navigation lighting, scour-mitigation, highway lighting, and painting of the westbound McClugage Bridge over the Illinois River. This project includes the removal and replacement of the entire concrete deck and painting of the structure over Illinois 29 (Adams Street). Also included is related pavement and guardrail work necessary for the approach to the new bridge decks. These structures were originally constructed in 1982 and 1995, respectively, and the elements being replaced are at the end of their serviceable life cycle. The project was awarded at approximately \$69.9 million.
- ❑ **Interstate 74 from 0.3 miles west of Township Road 90 (725 East Road) south of Carlock to Interstate 55 north of Normal including ramps in McLean County (District 5)** – This project is a designed overlay resurfacing project on Interstate 74 to replace the deteriorating pavement surface and improve the integrity of the pavement structure. This project also includes pavement removal and replacement under the overhead structures, patching, replacement of the pipe underdrains and significant ramp repair. In addition, improvements were made to the Carlock Weigh Station, including ramp repair and the installation of weigh-in motion sensors for Interstate 74 eastbound and westbound. The project was awarded at approximately \$36.9 million.
- ❑ **Interstate 72 in Scott and Morgan counties (District 6)** – This project includes approximately 6.7 miles of patching and resurfacing from east of the Old U.S. 36 interchange north of Winchester to west of U.S. 67 southwest of Jacksonville. Improvements were also made at various structure locations within the resurfacing limits consisting of the installation of crash walls at the center piers of overhead structures, superstructure and substructure repairs, and bridge painting. The project was awarded at approximately \$25.8 million.
- ❑ **Illinois 16 in Coles County (District 7)** – This project includes resurfacing 2.56 miles of Illinois 16 from U.S. 45 (south) in Mattoon to 0.1 mile east of Swords Drive. It includes resurfacing, ADA improvements and signal upgrades. The project was awarded at approximately \$12.4 million.
- ❑ **Interstate 64 in St. Clair County (District 8)** – This project includes approximately 2.2 miles of widening, resurfacing, interchange improvements and a new drainage system on Interstate 64 from west of Green Mount Road to 1.1 miles west of Illinois 158. Upon completion of the project, Interstate 64 will have a uniform six-lane cross section from Interstate 55/70 to Rieder Road. The project was awarded at approximately \$72.4 million.

- ❑ **Interstate 57 in Franklin and Jefferson counties (District 9)** – This project will add lanes to Interstate 57 in both the northbound and southbound directions from 2.5 miles south of Illinois 154 to Atchison Creek (10.2 miles). The project will add lanes and construct bituminous shoulders, a storm sewer and a concrete barrier wall in the existing median. The project will construct four new bridges: two over Gun Creek and two over Marcum Branch. The project was awarded at approximately \$104.5 million.

This report is divided into three sections: Part I for the state system, Part II for the local system and Part III for the local benefits. Also included are two exhibits. Exhibit A displays the awarded projects in the program, as well as projects carried over and additions made to the program throughout FY 2025 on the state highway system. Exhibit B displays the awarded projects in the program, as well as projects carried over and additions made to the program throughout FY 2025 on the local highway system.

The FY 2025 Highway Program Accomplishments project locations can be viewed on an interactive map by going to IDOT's [Getting Around Illinois](#).

****Please note accomplishments means the project has been procured and is in the award stage.***

FOR THE RECORD – FY 2025

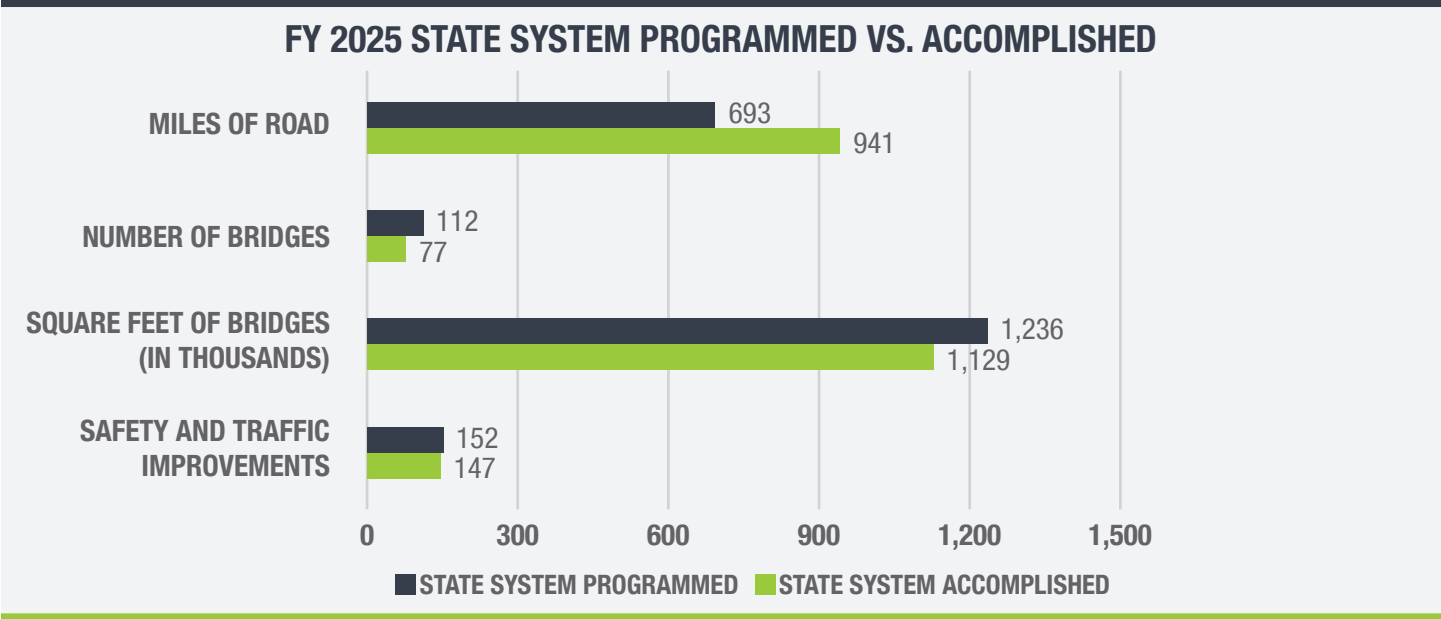
PART I:

ILLINOIS HIGHWAY PROGRAM ACCOMPLISHMENTS ON THE STATE SYSTEM



SUMMARY OF IMPROVEMENTS TO THE STATE SYSTEM FY 2025

The FY 2025 Annual Highway Improvement Program totaled \$5.83 billion, including \$4.19 billion for improvements on the state system. This investment allowed for 693 miles of roadway to be improved or added to the existing highway system, along with 1,236,259 square feet of deck area improvements (112 bridges) and 152 safety and traffic improvements. The actual accomplishments for FY 2025 are 941 miles of roadway improvements, 1,129,530 square feet of deck area improvements (77 bridges) and 147 safety and traffic improvements. These figures are illustrated in the chart below.



The following tables display the FY 2025 Annual Highway Improvement Program and awards summary for the state program. The adjusted program total for FY 2025 is \$4.55 billion. The program is adjusted because projects are delayed or moved ahead, projects are added, and some projects are deferred or determined not to be needed throughout the year. Improvements awarded on the state highway system using federal, state and local funds during FY 2025 reached \$3.71 billion for an accomplishment rate of 81.5% in dollars and an accomplishment rate of 87.5% for number of projects.

FY 2025 State Program Awards Summary in Dollars (\$Billions)

	Annual Program	Adjusted Program
Total Program Dollars	\$4.19	\$4.55
Total Awarded Dollars	\$2.74	\$3.71
% of Program	65.4%	81.5%

FY 2025 State Program Awards Summary in Number of Projects

	Annual Program	Adjusted Program
Total # Programmed	1,176	1,882
Total # of Awards	681	1,647
% of Program	57.9%	87.5%

The state program awards are listed in Exhibit A. Additions to the program are noted with an “ADD.” Carryovers are noted with a “C/O.”

GUIDE TO THE LISTINGS

For each project accomplished, the following information is provided:

- ❑ **Route/City** – The marked route designation and/or street name and city. For those improvements on unmarked state routes and local system routes, the system designation and route number are provided. Some funds have been awarded for improvements at various locations. In these cases, "Various" is noted in the route designation. Also shown is the identification number for each project (0-XXXXX-XXXX), which corresponds to the number in the program.
- ❑ **County** – The county or counties where the improvement is located.
- ❑ **Description** – This includes both a description of the project location and the type of improvement.
- ❑ **Award Date** – For awards, this is the date the program item was awarded. For obligations, this is the date the obligation was approved.
- ❑ **TAMP Category** – Identifies the Transportation Asset Management Plan category the projects fall in.
- ❑ **Award Cost** – Total of awards or obligations charged to the program item.

GLOSSARY OF TERMS

A

AVE Avenue

B

BLKTP Blacktop

BLVD Boulevard

BUSN Business Route

BYPS Bypass

C

CFA Chicago Force Account

CH County Highway

CL Corporate Limits

CO County

D

DR Drive

E

E East

EB Eastbound

ECL East Corporate Limits

EXPY Expressway

EXT Extension

F

FR Frontage Road

FY Fiscal Year

H

HWY Highway

I

I Interstate Route

ILL Illinois Route

INTCHG Interchange

J

JCT Junction

M

MI Mile(s)

ML Mainline

N

N North

NB Northbound

NCL North Corporate Limits

NE Northeast

NW Northwest

P

PE Preliminary Engineering

PHASE I Location Studies

PHASE II Plan Preparations

PKWY Parkway

R

RD Road

RECONSTN Reconstruction

REHAB Rehabilitation

ROW Right of Way

RR Railroad

S

S South

SB Southbound

SBI State Bond Issue Route

SCL South Corporate Limits

SE Southeast

SEC Section

ST Street

STR Structure

SW Southwest

SWCL Southwest Corporate Limits

T

TR Township Road

TRIB Tributary

U

US U.S. Route

W

W West

WB Westbound

WCL West Corporate Limits

FOR THE RECORD – FY 2025

EXHIBIT A – STATE SYSTEM

ILLINOIS HIGHWAY PROGRAM ACCOMPLISHMENTS – FY 2025



EXHIBIT A – STATE SYSTEM STATEWIDE PROJECTS

**ILLINOIS HIGHWAY PROGRAM ACCOMPLISHMENTS
FY 2025 REBUILD ILLINOIS PROGRAM - STATE PROJECTS**

EXHIBIT A

STATEWIDE PROJECTS

Route / City	County	Description	TAMP Category	Award Date	Award Cost
<u>Other Roads & Streets</u>					
VARIOUS 0-00820-0002	(ADD) STATE-WIDE	STATEWIDE TRAILER MOUNTED ATTENUATORS MISCELLANEOUS	SAFETY	03-26-2025	5,410,110
VARIOUS 0-00820-0003	(ADD) STATE-WIDE	STATEWIDE ARROW BOARDS AND MESSAGE BOARDS MISCELLANEOUS	SAFETY	03-21-2025	1,666,650
VARIOUS 0-02267-0000	(C/O) STATE-WIDE	OWNER'S REPRESENTATIVE SERVICES P.E. (PHASE I) P.E. (PHASE II)	MISCELLANEOUS IMPROVEMENTS	11-26-2024	5,000,000
VARIOUS 0-02990-0001	(ADD) STATE-WIDE	ADVANCED DIGITAL CONSTRUCTION MGT SYSTEM. (ADCMS) MISCELLANEOUS	SAFETY	09-30-2024	2,259,061
VARIOUS 0-05022-0001	(ADD) VARIOUS	CENTRAL MATERIALS TESTING & ENGINEERING SERVICES CE QA/MATERIALS TESTING	MISCELLANEOUS IMPROVEMENTS	08-02-2024	500,000
VARIOUS 0-05022-0002	(ADD) VARIOUS	CENTRAL MATERIALS TESTING & ENGINEERING SERVICES CE QA/MATERIALS TESTING	MISCELLANEOUS IMPROVEMENTS	03-03-2025	900,000
VARIOUS 0-00514-0001	(ADD) STATE-WIDE	LAND ACQUISITION VARIOUS CONSULTING TASKS P.E. PROJECT MANAGERS	MISCELLANEOUS IMPROVEMENTS	10-31-2024	580,000
VARIOUS 0-00820-0001	(ADD) STATE-WIDE	VEHICLE CRASH RECONSTRUCTION AT CRASH SITES IN ILLINOIS SAFETY IMPROVEMENTS	SAFETY	07-29-2024	738,647
VARIOUS 0-00580-0001	(ADD) STATE-WIDE	HIGHWAY SAFETY ENGINEERING P.E. (PHASE I)	MISCELLANEOUS IMPROVEMENTS	08-02-2024	500,000

**ILLINOIS HIGHWAY PROGRAM ACCOMPLISHMENTS
FY 2025 REBUILD ILLINOIS PROGRAM - STATE PROJECTS**

EXHIBIT A

STATEWIDE PROJECTS

Route / City	County	Description	TAMP Category	Award Date	Award Cost
VARIOUS 0-01463-0001	(ADD) VARIOUS	REGION 4 & 5 SIGN MAINTENANCE SIGN MAINTENANCE	25-13 MISCELLANEOUS IMPROVEMENTS	02-10-2025	3,213,213
VARIOUS 0-01561-0001	(ADD) STATE-WIDE	SIGNAL COORDINATION AND TIMING (SCAT), DIST. 2-5 PRELIMINARY ENGINEERING	MISCELLANEOUS IMPROVEMENTS	09-23-2024	300,000
VARIOUS 0-01561-0002	(ADD) STATE-WIDE	SIGNAL COORDINATION AND TIMING (SCAT), DIST. 6-9 PRELIMINARY ENGINEERING	MISCELLANEOUS IMPROVEMENTS	09-09-2024	200,000
VARIOUS 0-02900-0001	(ADD) STATE-WIDE	PORTABLE WHEEL LOAD SCALES MISC TRAFFIC CONTROL	MISCELLANEOUS IMPROVEMENTS	08-26-2024	254,550
VARIOUS 0-00693-0000	STATE-WIDE	WORK ZONE SAFETY (STATE POLICE HIREBACK) MISC TRAFFIC CONTROL	SAFETY	08-28-2024	6,500,000
VARIOUS 0-01805-0001	(ADD) STATE-WIDE	SIGN STRUCTURES AND LIGHT TOWER INSPECTIONS, D1 PRELIMINARY ENGINEERING	MISCELLANEOUS IMPROVEMENTS	09-23-2024	300,000
VARIOUS 0-01805-0002	(ADD) STATE-WIDE	STATEWIDE SIGN STRUCTURE INSPECTION PROJECTS PRELIMINARY ENGINEERING	MISCELLANEOUS IMPROVEMENTS	09-23-2024	300,000
VARIOUS 0-00920-0000	(C/O) STATE-WIDE	PHOTO ENFORCEMENT ACTIVITIES MISC TRAFFIC CONTROL	SAFETY	09-09-2024	302,364
VARIOUS 0-05242-0000	(ADD) STATE-WIDE	AUTOMATED LICENSE PLATE READERS (SA) MISC TRAFFIC CONTROL	MISCELLANEOUS IMPROVEMENTS	04-24-2025	7,000,000
VARIOUS 0-02097-0001	(ADD) STATE-WIDE	VEHICLE AND CARGO INSPECTION SYSTEM MISCELLANEOUS	MISCELLANEOUS IMPROVEMENTS	08-14-2024	36,000

**ILLINOIS HIGHWAY PROGRAM ACCOMPLISHMENTS
FY 2025 REBUILD ILLINOIS PROGRAM - STATE PROJECTS**

EXHIBIT A

STATEWIDE PROJECTS

Route / City	County	Description	TAMP Category	Award Date	Award Cost
VARIOUS 0-02117-0001	(ADD) STATE-WIDE	ANNUAL SITE MONITORING AND DATA COLLECTION FOR 26 LOCATIONS MISCELLANEOUS	MISCELLANEOUS IMPROVEMENTS	11-07-2024	95,800
VARIOUS 0-00935-0000	STATE-WIDE	ARCHAEOLOGICAL & HISTORICAL SURVEYS ARCHAEOLOGICAL SURVEY HISTORICAL SURVEY	ENVIRONMENTAL	04-03-2025	4,750,000
VARIOUS 0-01431-0001	(ADD) STATE-WIDE	REGULATED SUBSTANCES STUDIES, SURVEYS AND DESIGNS STATEWIDE HAZARDOUS MATERIAL PE	ENVIRONMENTAL	08-20-2024	500,000
VARIOUS 0-01431-0002	(ADD) STATE-WIDE	HAZARDOUS MATERIAL STUDIES (PHASE I) - STATEWIDE PESA PROGRAM HAZARDOUS MATERIAL PE	ENVIRONMENTAL	09-26-2024	2,100,000
VARIOUS 0-01431-0003	(ADD) STATE-WIDE	HAZARDOUS MATERIAL STUDIES (PHASE I) - STATEWIDE GEOLOGIC MAPPING PROGRAM HAZARDOUS MATERIAL PE	ENVIRONMENTAL	09-12-2024	60,000
VARIOUS 0-01431-0004	(ADD) STATE-WIDE	HAZARDOUS MATERIAL STUDIES (PHASE I) - STATEWIDE GEOLOGIC MAPPING PROGRAM HAZARDOUS MATERIAL PE	ENVIRONMENTAL	09-19-2024	219,000
VARIOUS 0-00373-0001	(ADD) STATE-WIDE	REGULATED SUBSTANCES STUDIES, SURVEYS AND DESIGNS STATEWIDE HAZARDOUS MATERIAL PE	MISCELLANEOUS IMPROVEMENTS	08-08-2024	1,900,000
VARIOUS 0-00373-0002	(ADD) STATE-WIDE	REGULATED SUBSTANCES STUDIES, SURVEYS AND DESIGNS STATEWIDE HAZARDOUS MATERIAL PE	ENVIRONMENTAL	08-20-2024	1,000,000
VARIOUS 0-00373-0003	(ADD) STATE-WIDE	ENVIRONMENTAL MANAGEMENT SYSTEM PROGRAM SUPPORT HAZARDOUS MATERIAL PE	ENVIRONMENTAL	08-08-2024	1,975,000

**ILLINOIS HIGHWAY PROGRAM ACCOMPLISHMENTS
FY 2025 REBUILD ILLINOIS PROGRAM - STATE PROJECTS**

EXHIBIT A

STATEWIDE PROJECTS

Route / City	County	Description	TAMP Category	Award Date	Award Cost
VARIOUS 0-00373-0004	(ADD) STATE-WIDE	REGULATED SUBSTANCES STUDIES, SURVEYS AND DESIGNS STATEWIDE HAZARDOUS MATERIAL PE	ENVIRONMENTAL	08-13-2024	2,639,000
VARIOUS 0-02127-0001	(ADD) STATE-WIDE	CANDIDATE CONSERVATION AGREEMENT WITH ASSURANCES MISCELLANEOUS	ENVIRONMENTAL	04-14-2025	17,721
VARIOUS 0-00613-0001	(ADD) STATE-WIDE	PHOTOGRAMMETRY CONTRACT (NORTHERN) PRELIMINARY ENGINEERING	MISCELLANEOUS IMPROVEMENTS	08-02-2024	200,000
VARIOUS 0-00613-0002	(ADD) STATE-WIDE	PHOTOGRAMMETRY CONTRACT (SOUTHERN) PRELIMINARY ENGINEERING	MISCELLANEOUS IMPROVEMENTS	08-07-2024	200,000
VARIOUS 0-01442-0000	STATE-WIDE	WETLAND SURVEYS P.E. SURVEYS (PHASE I)	ENVIRONMENTAL	02-18-2025	1,300,000
VARIOUS 0-02047-0000	STATE-WIDE	WETLAND MONITORING PRELIMINARY ENGINEERING	ENVIRONMENTAL	06-04-2025	350,000
VARIOUS 0-01694-0000	STATE-WIDE	NOISE ANALYSIS CONSULTANT PRELIMINARY ENGINEERING	ENVIRONMENTAL	08-02-2024	100,000
VARIOUS 0-00709-0001	(ADD) STATE-WIDE	VARIOUS PHASE I AND II ENVIRONMENTAL STUDIES STATEWIDE INCLUDING CULTURAL RESOURCES PRELIMINARY ENGINEERING	MISCELLANEOUS IMPROVEMENTS	09-03-2024	2,400,000
VARIOUS 0-00433-0001	(ADD) STATE-WIDE	TODAY'S CHALLENGE TOMORROW'S REWARD CONFERENCE SPEAKERS TRAINING	MISCELLANEOUS IMPROVEMENTS	09-19-2024	25,000
VARIOUS 0-00433-0002	(ADD) STATE-WIDE	REIMBURSEMENT PROGRAM FOR DBES TRAINING	MISCELLANEOUS IMPROVEMENTS	09-19-2024	10,000

**ILLINOIS HIGHWAY PROGRAM ACCOMPLISHMENTS
FY 2025 REBUILD ILLINOIS PROGRAM - STATE PROJECTS**

EXHIBIT A

STATEWIDE PROJECTS

Route / City	County	Description	TAMP Category	Award Date	Award Cost
VARIOUS 0-00433-0003	(ADD) STATE-WIDE	OUTREACH AND EVENTS TRAINING	MISCELLANEOUS IMPROVEMENTS	09-19-2024	35,000
VARIOUS 0-00433-0004	(ADD) STATE-WIDE	EQUIPMENT PURCHASES FOR RESOURCE CENTERS AND WORKSHOPS TRAINING	MISCELLANEOUS IMPROVEMENTS	09-19-2024	12,000
VARIOUS 0-00433-0005	(ADD) STATE-WIDE	WORKSHOPS AND SEMINARS FOR DBES TRAINING	MISCELLANEOUS IMPROVEMENTS	09-19-2024	15,000
VARIOUS 0-00433-0006	(ADD) STATE-WIDE	IMPLEMENT THE DBE BUSINESS DEVELOPMENT PROGRAM TRAINING	MISCELLANEOUS IMPROVEMENTS	09-19-2024	5,000
VARIOUS 0-00433-0007	(ADD) STATE-WIDE	CREATE AND IMPLEMENT A WORKFORCE-RELATED LAUNCH ZONE PROGRAM TRAINING	MISCELLANEOUS IMPROVEMENTS	09-19-2024	5,000
VARIOUS 0-00433-0008	(ADD) STATE-WIDE	TECHNICAL SUPPORTIVE SERVICES FOR DISTRICTS 1-3 TRAINING	MISCELLANEOUS IMPROVEMENTS	05-27-2025	924,900
VARIOUS 0-00433-0009	(ADD) STATE-WIDE	TECHNICAL SUPPORTIVE SERVICES FOR DISTRICTS 4-6 TRAINING	MISCELLANEOUS IMPROVEMENTS	05-29-2025	387,200
VARIOUS 0-00433-0010	(ADD) STATE-WIDE	TECHNICAL SUPPORTIVE SERVICES FOR DISTRICTS 7-9 TRAINING	MISCELLANEOUS IMPROVEMENTS	05-29-2025	460,850
VARIOUS 0-00433-0011	(ADD) STATE-WIDE	MANAGEMENT SUPPORTIVE SERVICES FOR DISTRICTS 1-3 TRAINING	MISCELLANEOUS IMPROVEMENTS	06-02-2025	315,843

**ILLINOIS HIGHWAY PROGRAM ACCOMPLISHMENTS
FY 2025 REBUILD ILLINOIS PROGRAM - STATE PROJECTS**

EXHIBIT A

STATEWIDE PROJECTS

Route / City	County	Description	TAMP Category	Award Date	Award Cost
VARIOUS 0-00433-0012	(ADD) STATE-WIDE	MANAGEMENT SUPPORTIVE SERVICE FOR DISTRICTS 4-6 TRAINING	MISCELLANEOUS IMPROVEMENTS	06-02-2025	240,000
VARIOUS 0-00433-0013	(ADD) STATE-WIDE	MANAGEMENT SUPPORTIVE SERVICE FOR DISTRICTS 7-9 TRAINING	MISCELLANEOUS IMPROVEMENTS	05-23-2025	274,300
VARIOUS 0-00433-0017	(ADD) STATE-WIDE	SERVICES RENDERED BY BLACK HAWK COLLEGE IN THE ADMINISTRATION OF THE HIGHWAY CONSTRUCTION CAREER TRAINING PROGRAM (HCCTP) TRAINING	MISCELLANEOUS IMPROVEMENTS	09-05-2024	449,920
VARIOUS 0-00433-0018	(ADD) STATE-WIDE	SERVICES RENDERED BY DAWSON TECHNICAL INSTITUTE IN THE ADMINISTRATION OF THE HIGHWAY CONSTRUCTION CAREER TRAINING PROGRAM (HCCTP) TRAINING	MISCELLANEOUS IMPROVEMENTS	09-05-2024	449,920
VARIOUS 0-00433-0019	(ADD) STATE-WIDE	SERVICES RENDERED BY ILLINOIS CENTRAL COLLEGE IN THE ADMINISTRATION OF THE HIGHWAY CONSTRUCTION CAREER TRAINING PROGRAM (HCCTP) TRAINING	MISCELLANEOUS IMPROVEMENTS	09-05-2024	449,920
VARIOUS 0-00433-0020	(ADD) STATE-WIDE	SERVICES RENDERED BY JOHN A LOGAN COLLEGE IN THE ADMINISTRATION OF THE HIGHWAY CONSTRUCTION CAREER TRAINING PROGRAM (HCCTP) TRAINING	MISCELLANEOUS IMPROVEMENTS	09-05-2024	449,920
VARIOUS 0-00433-0021	(ADD) STATE-WIDE	SERVICES RENDERED BY KANKAKEE COMMUNITY COLLEGE IN THE ADMINISTRATION OF THE HIGHWAY CONSTRUCTION CAREER TRAINING PROGRAM (HCCTP) TRAINING	MISCELLANEOUS IMPROVEMENTS	09-05-2024	449,920

**ILLINOIS HIGHWAY PROGRAM ACCOMPLISHMENTS
FY 2025 REBUILD ILLINOIS PROGRAM - STATE PROJECTS**

EXHIBIT A

STATEWIDE PROJECTS

Route / City	County	Description	TAMP Category	Award Date	Award Cost
VARIOUS 0-00433-0022	(ADD) STATE-WIDE	SERVICES RENDERED BY LINCOLN LAND COMMUNITY COLLEGE IN THE ADMINISTRATION OF THE HIGHWAY CONSTRUCTION CAREER TRAINING PROGRAM (HCCTP) TRAINING	MISCELLANEOUS IMPROVEMENTS	09-05-2024	623,876
VARIOUS 0-00433-0023	(ADD) STATE-WIDE	SERVICES RENDERED BY PARKLAND COLLEGE IN THE ADMINISTRATION OF THE HIGHWAY CONSTRUCTION CAREER TRAINING PROGRAM (HCCTP) TRAINING	MISCELLANEOUS IMPROVEMENTS	09-05-2024	449,920
VARIOUS 0-00433-0024	(ADD) STATE-WIDE	SERVICES RENDERED BY ROCK VALLEY COLLEGE IN THE ADMINISTRATION OF THE HIGHWAY CONSTRUCTION CAREER TRAINING PROGRAM (HCCTP) TRAINING	MISCELLANEOUS IMPROVEMENTS	09-05-2024	390,419
VARIOUS 0-00433-0025	(ADD) STATE-WIDE	SERVICES RENDERED BY SHAWNEE COMMUNITY COLLEGE IN THE ADMINISTRATION OF THE HIGHWAY CONSTRUCTION CAREER TRAINING PROGRAM (HCCTP) TRAINING	MISCELLANEOUS IMPROVEMENTS	09-05-2024	361,301
VARIOUS 0-00433-0026	(ADD) STATE-WIDE	SERVICES RENDERED BY THE SOUTH SUBURBAN COLLEGE IN THE ADMINISTRATION OF THE HIGHWAY CONSTRUCTION CAREER TRAINING PROGRAM (HCCTP) TRAINING	MISCELLANEOUS IMPROVEMENTS	09-05-2024	819,628
VARIOUS 0-00433-0027	(ADD) STATE-WIDE	SERVICES RENDERED BY SOUTHWESTERN ILLINOIS COLLEGE IN THE ADMINISTRATION OF THE HIGHWAY CONSTRUCTION CAREER TRAINING PROGRAM (HCCTP) TRAINING	MISCELLANEOUS IMPROVEMENTS	09-05-2024	449,920
VARIOUS 0-00433-0028	(ADD) STATE-WIDE	TODAY'S CHALLENGE TOMORROW'S REWARD CONFERENCE HOTEL AGREEMENT TRAINING	MISCELLANEOUS IMPROVEMENTS	08-14-2024	97,064

**ILLINOIS HIGHWAY PROGRAM ACCOMPLISHMENTS
FY 2025 REBUILD ILLINOIS PROGRAM - STATE PROJECTS**

EXHIBIT A

STATEWIDE PROJECTS

Route / City	County	Description	TAMP Category	Award Date	Award Cost
VARIOUS 0-00433-0029	(ADD) STATE-WIDE	OUTREACH AND EVENTS TRAINING	MISCELLANEOUS IMPROVEMENTS	12-09-2024	8,000
VARIOUS 0-00433-0030	(ADD) STATE-WIDE	CERTIFICATION SUPPORTIVE SERVICES FOR D1,D2,D3 TRAINING	MISCELLANEOUS IMPROVEMENTS	03-04-2025	25,000
VARIOUS 0-00433-0031	(ADD) STATE-WIDE	TECHNICAL SUPPORTIVE SERVICES FOR DISTRICTS 4,5 & 6 TRAINING	MISCELLANEOUS IMPROVEMENTS	03-04-2025	50,000
VARIOUS 0-00433-0032	(ADD) STATE-WIDE	TECHNICAL SUPPORTIVE SERVICES FOR D1,D2,D3 TRAINING	MISCELLANEOUS IMPROVEMENTS	03-04-2025	249,024
VARIOUS 0-01239-0000	(C/O) VARIOUS	OPERATIONS VARIOUS CONSULTING TASKS P.E. (CONSULTANT TSL)	MISCELLANEOUS IMPROVEMENTS	11-07-2024	600,000
VARIOUS 0-02203-0001	(ADD) VARIOUS	ILLINOIS CERTIFICATION AND RESEARCH TRACK PRELIMINARY ENGINEERING	MISCELLANEOUS IMPROVEMENTS	10-29-2024	1,100,000
VARIOUS 0-02850-0000	VARIOUS	CONSTRUCTION VARIOUS CONSULTING TASKS PRELIMINARY ENGINEERING	MISCELLANEOUS IMPROVEMENTS	10-15-2024	300,000
VARIOUS 0-01173-0001	(ADD) STATE-WIDE	BRIDGE PAINTING ENGINEERING (LARGE) PRELIMINARY ENGINEERING CONSTRUCTION ENGINEERING	MISCELLANEOUS IMPROVEMENTS	08-02-2024	1,500,000
VARIOUS 0-01406-0001	(ADD) STATE-WIDE	STEEL FABRICATION SHOP INSPECTION CONSTRUCTION ENGINEERING	MISCELLANEOUS IMPROVEMENTS	09-25-2024	750,000
VARIOUS 0-01406-0002	(ADD) STATE-WIDE	BRIDGE FABRICATION INSPECTION CONSTRUCTION ENGINEERING	MISCELLANEOUS IMPROVEMENTS	07-23-2024	500,000

**ILLINOIS HIGHWAY PROGRAM ACCOMPLISHMENTS
FY 2025 REBUILD ILLINOIS PROGRAM - STATE PROJECTS**

EXHIBIT A

STATEWIDE PROJECTS

Route / City	County	Description	TAMP Category	Award Date	Award Cost
VARIOUS 0-01265-0001	(ADD) STATE-WIDE	VARIOUS STRUCTURE PROJECTS P.E. (PHASE II)	MISCELLANEOUS IMPROVEMENTS	08-20-2024	1,750,000
VARIOUS 0-01265-0002	(ADD) STATE-WIDE	MAJOR BRIDGE INSPECTION P.E. (PHASE II)	MISCELLANEOUS IMPROVEMENTS	02-07-2025	2,500,000
VARIOUS 0-01265-0003	(ADD) STATE-WIDE	VARIOUS STRUCTURE PROJECTS P.E. (PHASE II)	MISCELLANEOUS IMPROVEMENTS	02-28-2025	900,000
VARIOUS 0-02236-0000	STATE-WIDE	PAVEMENT TESTING, ENGINEERING EVALUATIONS & PERFORMANCE MONITORING CE QA/MATERIALS TESTING	MISCELLANEOUS IMPROVEMENTS	05-29-2025	1,000,000

EXHIBIT A – STATE SYSTEM DISTRICT 1 PROJECTS

**ILLINOIS HIGHWAY PROGRAM ACCOMPLISHMENTS
FY 2025 REBUILD ILLINOIS PROGRAM - STATE PROJECTS**

EXHIBIT A

DISTRICT 1

Route / City	County	Description	TAMP Category	Award Date	Award Cost
<u>Interstates</u>					
I 55 WEST FRONTAGE RD 1-81644-0000	(ADD) WILL	S OF STRIPMINE RD TO ILL 113 (DIVISION ST) DESIGNED OVERLAY MILES = 1.21	REHABILITATION - PAVEMENTS	05-16-2025	410,872
I 55 1-77633-1461	(ADD) WILL	ILL 129 TO LORENZO RD P.E. (PHASE I)	INITIAL CONSTRUCTION - PAVEMENTS	12-03-2024	123,305
I 55 1-77633-0420	(C/O) WILL	ILL 129 TO LORENZO RD P.E. (PHASE I) P.E. (PHASE II)	INITIAL CONSTRUCTION - PAVEMENTS	03-19-2025	5,750,000
I 55 1-77633-0512	(C/O) WILL	ILL 129 TO LORENZO RD LAND ACQUISITION	INITIAL CONSTRUCTION - PAVEMENTS	12-31-2024	5,146
I 55 SHOREWOOD 1-79967-0140	(C/O) WILL	I-80 TO US 52 (JEFFERSON ST) P.E. (PHASE I)	RECONSTRUCTION - PAVEMENTS	05-20-2025	69,400
I 55 SHOREWOOD 1-79967-0451	(C/O) WILL	I-80 TO US 52 (JEFFERSON ST) LAND ACQUISITION LAND ACQ FINAL JUDGMENT	RECONSTRUCTION - PAVEMENTS	11-30-2024	100
I 55 SHOREWOOD 1-79967-0311	(ADD) WILL	I-80 TO US 52 (JEFFERSON ST) CONSTRUCTION ENGINEERING	INITIAL CONSTRUCTION - PAVEMENTS	05-07-2025	630,719
I 55 ROMEDEVILLE 1-79214-1210	(C/O) WILL	AT ILL 126 (MAIN ST) P.E. (PHASE II)	INITIAL CONSTRUCTION - PAVEMENTS	06-10-2025	1,960,000
I 55 ROMEDEVILLE 1-79214-1215	WILL	AT ILL 126 (MAIN ST) P.E. (PHASE II)	INITIAL CONSTRUCTION - PAVEMENTS	06-10-2025	840,000

**ILLINOIS HIGHWAY PROGRAM ACCOMPLISHMENTS
FY 2025 REBUILD ILLINOIS PROGRAM - STATE PROJECTS**

EXHIBIT A

DISTRICT 1

Route / City	County	Description	TAMP Category	Award Date	Award Cost
I 55 BOLINGBROOK 1-77634-0515	(C/O) WILL	AT JOLIET RD EXIT & AT ILL 53 CONSTRUCTION ENGINEERING		03-14-2025	1,007,432
			REHABILITATION - BRIDGES		
I 55 FRONTAGE RD 1-80445-0000	(ADD) DUPAGE	(I-55 FR) CLARENDON HILLS RD TO CASS AVE DESIGNED OVERLAY ADA IMPROVEMENTS MISCELLANEOUS MILES = 1.39		05-14-2025	1,066,333
			REHABILITATION - PAVEMENTS		
I 55 FRONTAGE RD CARRIAGE WAY DR BURR RIDGE 1-81423-0000	(ADD) COOK	(N FRONTAGE RD) COUNTY LINE RD TO COMMONWEALTH DR DESIGNED OVERLAY MILES = 0.87		07-07-2025	511,057
			REHABILITATION - PAVEMENTS		
I 55 STEVENSON EXPWY HODGKINS BURR RIDGE COUNTRYSIDE INDIAN HEAD PARK SUMMIT 1-81129-1205	(C/O) COOK	WOLF RD TO ILL 50 (CICERO AVE) & DCM P.E. (PHASE II)		09-17-2024	3,000,000
			PRESERVATION - BRIDGES		
I 55 STEVENSON EXPWY FOREST VIEW 1-79899-0211	(C/O) COOK	AT ILL 43 (HARLEM AVE) P.E. (PHASE II)		09-17-2024	262,000
			RECONSTRUCTION - BRIDGES		
I 55 STEVENSON EXPWY STICKNEY 1-79340-0205	COOK	AT ILL 50 (CICERO AVE) P.E. (PHASE II)		08-02-2024	1,850,000
			RECONSTRUCTION - BRIDGES		
I 55 STEVENSON EXPWY CHICAGO 1-81129-0205	(C/O) COOK	ILL 50 (CICERO AVE) TO CHINATOWN FEEDER RAMPS (WB) P.E. (PHASE II)		09-26-2024	3,000,000
			PRESERVATION - BRIDGES		

**ILLINOIS HIGHWAY PROGRAM ACCOMPLISHMENTS
FY 2025 REBUILD ILLINOIS PROGRAM - STATE PROJECTS**

EXHIBIT A

DISTRICT 1

Route / City	County	Description	TAMP Category	Award Date	Award Cost
I 55 STEVENSON EXPWY CHICAGO 1-81129-2205	(C/O) COOK	ILL 50 (CICERO AVE) TO CHINATOWN FEEDER RAMPS (EB) P.E. (PHASE II)	PRESERVATION - BRIDGES	09-26-2024	3,000,000
I 55 STEVENSON EXPWY CHICAGO 1-79339-0205	COOK	AT BRC RR 0.3 MI E OF ILL 50 P.E. (PHASE II)	RECONSTRUCTION - BRIDGES	08-02-2024	1,575,000
I 57 1-78736-0402	(C/O) WILL	AT PAULING RD LAND ACQUISITION	RECONSTRUCTION - BRIDGES	08-31-2024	1,564
I 57 COUNTRY CLUB HILLS MATTESON RICHTON PARK 1-80580-0501	(ADD) COOK	WILL CO LINE TO 0.1 MI N OF 175TH ST CONSTRUCTION ENGINEERING	PRESERVATION - PAVEMENTS	04-10-2025	630,233
I 57 MARKHAM 1-79404-0400	(C/O) COOK	AT US 6 (159TH ST) LAND ACQUISITION	REHABILITATION - BRIDGES	11-30-2024	6,300
I 57 CHICAGO CALUMET PARK 0-02179-1012	(ADD) COOK	AT VARIOUS LOCATIONS BRIDGE REPAIR MISCELLANEOUS	MAINTENANCE - BRIDGES	05-16-2025	1,194,462
I 80 MINOOKA JOLIET NEW LENOX 1-77247-3482	(C/O) WILL GRUNDY KENDALL	RIDGE RD TO US 30 (LINCOLN HWY) LAND ACQUISITION	RECONSTRUCTION - BRIDGES	08-31-2024	330,937
I 80 MINOOKA JOLIET NEW LENOX 1-77247-0157	(C/O) WILL GRUNDY KENDALL LAKE MCHENRY COOK	RIDGE RD TO US 30 (LINCOLN HWY) LAND ACQUISITION	INITIAL CONSTRUCTION - PAVEMENTS	08-31-2024	12,335,040

**ILLINOIS HIGHWAY PROGRAM ACCOMPLISHMENTS
FY 2025 REBUILD ILLINOIS PROGRAM - STATE PROJECTS**

EXHIBIT A

DISTRICT 1

Route / City	County	Description	TAMP Category	Award Date	Award Cost
I 80 MINOOKA JOLIET NEW LENOX 1-77247-0161	(C/O) WILL GRUNDY KENDALL LAKE	RIDGE RD TO US 30 (LINCOLN HWY) (AT THE DES PLAINES RIVER) LAND ACQUISITION		08-31-2024	1,166,425
INITIAL CONSTRUCTION - PAVEMENTS					
I 80 MINOOKA JOLIET NEW LENOX 1-77247-0164	WILL GRUNDY KENDALL	RIDGE RD TO US 30 (LINCOLN HWY) LAND ACQUISITION		07-31-2024	6,551,210
INITIAL CONSTRUCTION - PAVEMENTS					
I 80 MINOOKA JOLIET NEW LENOX 1-77247-0134	WILL GRUNDY KENDALL	RIDGE RD TO US 30 (LINCOLN HWY) (CORRIDOR MANAGER) CONSTRUCTION ENGINEERING		08-02-2024	5,775,000
RECONSTRUCTION - PAVEMENTS					
I 80 MINOOKA 1-77247-0515	WILL GRUNDY KENDALL	RIDGE RD TO RIVER RD CONSTRUCTION ENGINEERING		08-02-2024	2,152,901
RECONSTRUCTION - PAVEMENTS					
I 80 MINOOKA JOLIET NEW LENOX 1-77247-4125	(C/O) WILL GRUNDY KENDALL	E OF RIDGE RD TO RIVER RD, RIVER RD TO HOUBOLT RD, & AT I-55 INTCHG P.E. (PHASE II)		05-09-2025	270,154
INITIAL CONSTRUCTION - PAVEMENTS					
I 80 MINOOKA JOLIET NEW LENOX 1-77247-3126	(C/O) WILL GRUNDY KENDALL	CHICAGO ST TO US 30, BRIGGS ST INTCHG, & GROUP A BRIDGES P.E. (PHASE II)		08-02-2024	2,124,561
INITIAL CONSTRUCTION - PAVEMENTS					
I 80 MINOOKA JOLIET NEW LENOX 1-77247-1126	(C/O) WILL GRUNDY KENDALL	AT DES PLAINES RIVER BRIDGE & CHICAGO ST & CENTER ST INTCHGS P.E. (PHASE II)		11-14-2024	3,300,192
INITIAL CONSTRUCTION - PAVEMENTS					

**ILLINOIS HIGHWAY PROGRAM ACCOMPLISHMENTS
FY 2025 REBUILD ILLINOIS PROGRAM - STATE PROJECTS**

EXHIBIT A

DISTRICT 1

Route / City	County	Description	TAMP Category	Award Date	Award Cost
I 80 JOLIET 1-77247-6152	WILL	RIVER RD TO HOUBOLT RD CONSTRUCTION ENGINEERING		08-08-2024	3,494,730
			RECONSTRUCTION - BRIDGES		
I 80 JOLIET 1-77247-6300	WILL	AT I-55 INTERCHANGE RECONSTRUCTION BRIDGE (NEW) RETAINING WALL STRUCTURES = 1		11-25-2024	27,356,588
			RECONSTRUCTION - PAVEMENTS		
I 80 JOLIET 1-77247-6351	(C/O) WILL	AT I-55 CONSTRUCTION ENGINEERING		02-04-2025	2,500,000
			RECONSTRUCTION - PAVEMENTS		
I 80 JOLIET 1-77247-6251	WILL	HOUBOLT RD TO JOLIET JUNCTION TRAIL CONSTRUCTION ENGINEERING		08-08-2024	1,850,000
			MAINTENANCE - PAVEMENTS		
I 80 JOLIET 1-77247-3602	WILL	W OF JOLIET JUNCTION TRAIL TO WHEELER AVE & AT JOLIET JUNCTION TRAIL (ABANDONED RR) CONSTRUCTION ENGINEERING		08-07-2024	3,000,000
			RECONSTRUCTION - BRIDGES		
I 80 JOLIET 1-77247-6400	WILL	AT ILL 7 (LARKIN AVE) INTERCHANGE RECONSTRUCTION RETAINING WALL		11-01-2024	22,132,931
			RECONSTRUCTION - PAVEMENTS		
I 80 JOLIET 1-77247-6450	WILL	AT ILL 7 (LARKIN AVE) CONSTRUCTION ENGINEERING		02-11-2025	1,000,000
			RECONSTRUCTION - PAVEMENTS		
I 80 JOLIET 1-77247-2510	(C/O) WILL	AT WHEELER RD CONSTRUCTION ENGINEERING		11-19-2024	394,258
			RECONSTRUCTION - BRIDGES		
I 80 JOLIET 1-77247-6900	WILL	W OF DES PLAINES RIVER DEMOLITION		12-02-2024	597,064
			MISCELLANEOUS IMPROVEMENTS		

**ILLINOIS HIGHWAY PROGRAM ACCOMPLISHMENTS
FY 2025 REBUILD ILLINOIS PROGRAM - STATE PROJECTS**

EXHIBIT A

DISTRICT 1

Route / City	County	Description	TAMP Category	Award Date	Award Cost
I 80 JOLIET 1-77247-6905	WILL	AT VARIOUS LOCATIONS DEMOLITION		03-27-2025	498,400
			MISCELLANEOUS IMPROVEMENTS		
I 80 JOLIET 1-77247-6906	(ADD) WILL	AT DES PLAINES RIVER (DEMO #3) DEMOLITION		07-07-2025	469,833
			MISCELLANEOUS IMPROVEMENTS		
I 80 JOLIET 1-77247-6601	WILL	AT DES PLAINES RIVER BRIDGE FABRICATION		02-10-2025	28,658,382
			RECONSTRUCTION - BRIDGES		
I 80 JOLIET 1-77247-3425	WILL	ILL 53 (CHICAGO ST) TO ROWELL AVE (GROUP A STRUCTURES WB) CONSTRUCTION ENGINEERING		08-02-2024	1,716,748
			RECONSTRUCTION - PAVEMENTS		
I 80 NEW LENOX 1-77247-6052	WILL	ROWELL AVE TO GOUGAR RD CONSTRUCTION ENGINEERING		08-08-2024	4,491,625
			RECONSTRUCTION - BRIDGES		
I 80 1-79972-0000	WILL	AT FRANCIS RD (OVERHEAD) BRIDGE REPLACEMENT STRUCTURES = 1		07-17-2025	5,328,033
			RECONSTRUCTION - BRIDGES		
I 80 MOKENA 1-81335-0000	(ADD) WILL	AT US 45 (LAGRANGE RD) LIGHTING		07-07-2025	1,709,237
			MISCELLANEOUS IMPROVEMENTS		
I 80 TINLEY PARK 1-79757-0400	(C/O) COOK	AT OAK PARK AVE LAND ACQUISITION		04-30-2025	4,500
			REHABILITATION - BRIDGES		
I 80 I-94 EB TO I-55 SB CHICAGO 0-01378-1001	(ADD) WILL COOK	1) I-80 UNDER MAPLE AVE/187TH ST, 2) I-94 EB TO I-55 SB - AT ARCHER AVE/ BNSF & ICC RR BRIDGE PAINTING		05-16-2025	649,580
			MISCELLANEOUS IMPROVEMENTS		

**ILLINOIS HIGHWAY PROGRAM ACCOMPLISHMENTS
FY 2025 REBUILD ILLINOIS PROGRAM - STATE PROJECTS**

EXHIBIT A

DISTRICT 1

Route / City	County	Description	TAMP Category	Award Date	Award Cost
I 90 I 94 CHICAGO 1-78691-1052	(C/O) COOK	AT I-290 / CONGRESS PKWY (JANE BYRNE INTCHG) LAND ACQ FINAL JUDGMENT		08-31-2024	894
			RECONSTRUCTION - PAVEMENTS		
I 90 I 94 CHICAGO 1-78691-1070	(C/O) COOK	AT I-290 / CONGRESS PKWY (JANE BYRNE INTCHG) LAND ACQ FINAL JUDGMENT		08-31-2024	1,323
			RECONSTRUCTION - PAVEMENTS		
I 90 I 94 KENNEDY EXPWY CHICAGO 1-81116-0205	COOK	AT OGDEN AVE (SB) (OVERHEAD) P.E. (PHASE II)		04-29-2025	260,765
			MAINTENANCE - BRIDGES		
I 90 I 94 KENNEDY EXPWY CHICAGO 1-81119-0205	COOK	AT OGDEN AVE (NB) (OVERHEAD) P.E. (PHASE II)		04-29-2025	260,765
			MAINTENANCE - BRIDGES		
I 90 I 94 KENNEDY EXPWY CHICAGO 1-81118-0205	COOK	AT GRAND AVE P.E. (PHASE II)		04-29-2025	447,137
			PRESERVATION - BRIDGES		
I 90 I 94 DAN RYAN EXPWY CHICAGO 0-02179-1009	(ADD) COOK	UNDER GARFIELD BLVD (55TH ST) BRIDGE REPAIR RR FLAGGER		02-10-2025	747,244
			MAINTENANCE - BRIDGES		
I 90 KENNEDY EXPWY CHICAGO 1-74494-0200	COOK	AT FOSTER AVE BRIDGE REPLACEMENT DRAINAGE ADA IMPROVEMENTS RR FLAGGER STRUCTURES = 1		07-15-2024	25,221,182
			RECONSTRUCTION - BRIDGES		

**ILLINOIS HIGHWAY PROGRAM ACCOMPLISHMENTS
FY 2025 REBUILD ILLINOIS PROGRAM - STATE PROJECTS**

EXHIBIT A

DISTRICT 1

Route / City	County	Description	TAMP Category	Award Date	Award Cost
I 90 KENNEDY EXPWY CHICAGO 1-76311-0300	(C/O) COOK	AT FOSTER AVE CONSTRUCTION ENGINEERING		10-15-2024	3,000,000
			RECONSTRUCTION - BRIDGES		
I 90 I 94 KENNEDY EXPWY (NORTHBOUND) CHICAGO 1-78162-1000	COOK	I-94 (EDENS EXPWY) TO HUBBARD ST BRIDGE DECK OVERLAY BRIDGE JOINT REPLACE/REPAIR BRIDGE APPROACH ROADWAY RR FLAGGER MISCELLANEOUS		08-23-2024	38,870,428
			PRESERVATION - BRIDGES		
I 90 I 94 KENNEDY EXPWY (NORTHBOUND) CHICAGO 1-78162-1010	COOK	I-94 (EDENS EXPWY) TO HUBBARD ST PATCHING MISCELLANEOUS		08-23-2024	5,791,473
			MAINTENANCE - PAVEMENTS		
I 90 I 94 KENNEDY EXPWY (NORTHBOUND) CHICAGO 1-78162-1020	COOK	I-94 (EDENS EXPWY) TO HUBBARD ST SIGN MAINTENANCE		08-23-2024	1,064,456
			MISCELLANEOUS IMPROVEMENTS		
I 90 I 94 KENNEDY EXPWY (NORTHBOUND) CHICAGO 1-78162-1305	COOK	I-94 (EDENS EXPWY) TO HUBBARD ST CONSTRUCTION ENGINEERING		03-04-2025	2,500,000
			PRESERVATION - BRIDGES		
I 90 I 94 KENNEDY EXPWY CHICAGO 1-78162-1320	COOK	I-94 (EDENS EXPWY) (SB) TO HUBBARD ST & (EXPRESS / REVERSIBLE LANES) CONSTRUCTION ENGINEERING		08-02-2024	2,812,206
			PRESERVATION - BRIDGES		
I 94 US 41 EDENS EXPWY NORTHFIELD 1-75746-0205	(C/O) COOK	AT WINNETKA RD (OVERHEAD) P.E. (PHASE II)		02-25-2025	1,074,494
			RECONSTRUCTION - BRIDGES		

**ILLINOIS HIGHWAY PROGRAM ACCOMPLISHMENTS
FY 2025 REBUILD ILLINOIS PROGRAM - STATE PROJECTS**

EXHIBIT A

DISTRICT 1

Route / City	County	Description	TAMP Category	Award Date	Award Cost
I 94 EDENS EXPWY SKOKIE 1-22589-0020	(ADD) COOK	AT OLD ORCHARD RD BRIDGE SUPERSTRUCTURE REPLACE BRIDGE REPAIR STRUCTURES = 1	REHABILITATION - BRIDGES	06-17-2025	3,210,108
I 94 EDENS EXPWY CHICAGO 1-79996-0206	(ADD) COOK	AT DEVON AVE P.E. (PHASE II)	RECONSTRUCTION - BRIDGES	11-15-2024	210,079
I 94 EDENS EXPWY CHICAGO 1-79996-0320	(C/O) COOK	AT DEVON AVE LAND ACQUISITION	RECONSTRUCTION - BRIDGES	06-30-2025	2,400
I 94 I 90 KENNEDY EXPWY CHICAGO 1-77900-1250	(C/O) COOK	REVERSIBLE LANE ACCESS CONTROL STUDY / DESIGN P.E. (PHASE II)	MISCELLANEOUS IMPROVEMENTS	08-20-2024	160,621
I 94 BISHOP FORD EXPWY CHICAGO CALUMET CITY 1-70428-5010	(ADD) COOK	W OF MARTIN LUTHER KING DR TO LITTLE CALUMET RIVER PATCHING DRAINAGE MISCELLANEOUS	REHABILITATION - PAVEMENTS	05-16-2025	10,617,071
I 94 BISHOP FORD EXPWY CALUMET CITY DOLTON SOUTH HOLLAND 1-70428-5000	COOK	LITTLE CALUMET RIVER TO US 6 (159TH ST) STANDARD OVERLAY RESURFACING (INT-2ND) SIGN BOARD SYSTEM LIGHTING BRIDGE JOINT REPLACE/REPAIR BRIDGE DECK OVERLAY BRIDGE REPAIR BRIDGE SUPERSTRUCTURE REPLACE RR FLAGGER MILES = 2.98 STRUCTURES = 1	REHABILITATION - PAVEMENTS	05-16-2025	70,753,748
I 94 BISHOP FORD EXPWY DOLTON 1-79979-0000	COOK	AT MICHIGAN CITY RD (OVERHEAD) BRIDGE REPLACEMENT LIGHTING ADA IMPROVEMENTS MISCELLANEOUS STRUCTURES = 1	RECONSTRUCTION - BRIDGES	05-27-2025	12,098,192

**ILLINOIS HIGHWAY PROGRAM ACCOMPLISHMENTS
FY 2025 REBUILD ILLINOIS PROGRAM - STATE PROJECTS**

EXHIBIT A

DISTRICT 1

Route / City	County	Description	TAMP Category	Award Date	Award Cost
I 94 BISHOP FORD EXPWY DOLTON 1-79979-0201	(ADD) COOK	AT MICHIGAN CITY RD P.E. (PHASE II)		10-15-2024	143,631
			RECONSTRUCTION - BRIDGES		
I 94 BISHOP FORD EXPWY DOLTON 1-79979-0310	(C/O) COOK	AT MICHIGAN CITY RD LAND ACQUISITION		08-31-2024	22,601
			RECONSTRUCTION - BRIDGES		
I 190 ROSEMONT 1-77065-5100	COOK	I-90 (KENNEDY EXPRESSWAY) TO I-190 WB RAMP TO AIRPORT RELOCATION MISCELLANEOUS MILES = 0.03		08-23-2024	5,397,102
			MISCELLANEOUS IMPROVEMENTS		
I 190 KENNEDY EXPWY ROSEMONT CHICAGO 1-77065-5072	(C/O) COOK	AT US 12/45 (MANNHEIM RD) INTCHG LAND ACQUISITION		09-30-2024	4,500
			RECONSTRUCTION - PAVEMENTS		
I 190 KENNEDY EXPWY ROSEMONT 1-80341-0013	(ADD) COOK	OVER DES PLAINES RIVER RD BRIDGE REPAIR		07-17-2025	694,687
			MAINTENANCE - BRIDGES		
I 290 SCHAUMBURG 0-02179-1023	(ADD) COOK	AT ILL 72 (HIGGINS RD) SB RAMP PATCHING		07-15-2024	528,136
			MAINTENANCE - PAVEMENTS		
I 290 EISENHOWER EXPY (WESTBOUND) ELMHURST 0-02179-1000	(ADD) DUPAGE COOK	AT US 20 (LAKE ST) WING WALL REPAIR		10-08-2024	221,327
			MAINTENANCE - PAVEMENTS		

**ILLINOIS HIGHWAY PROGRAM ACCOMPLISHMENTS
FY 2025 REBUILD ILLINOIS PROGRAM - STATE PROJECTS**

EXHIBIT A

DISTRICT 1

Route / City	County	Description	TAMP Category	Award Date	Award Cost
I 290 ILL 110 EISENHOWER EXPWY BELLWOOD MAYWOOD WESTCHESTER HILLSIDE CHICAGO BROADVIEW OAK PARK FOREST PARK 1-81152-0101	(C/O) COOK	W OF US 12/20/45 (MANNHEIM RD) TO RACINE AVE P.E. (PHASE I)		10-15-2024	3,000,000
INITIAL CONSTRUCTION - PAVEMENTS					
I 290 ILL 110 EISENHOWER EXPWY BROADVIEW FOREST PARK BELLWOOD MAYWOOD 1-81411-0200	COOK	22ND ST TO DES PLAINES RIVER P.E. (PHASE II)		02-25-2025	2,000,000
MAINTENANCE - PAVEMENTS					
I 290 ILL 110 EISENHOWER EXPWY BROADVIEW 1-80838-0200	(C/O) COOK	AT 17TH AVE (OVERHEAD) P.E. (PHASE II)		05-07-2025	1,308,190
RECONSTRUCTION - BRIDGES					
I 290 ILL 110 EISENHOWER EXPWY MAYWOOD 1-80837-0201	(C/O) COOK	AT 9TH AVE (OVERHEAD) P.E. (PHASE II)		02-14-2025	250,000
RECONSTRUCTION - BRIDGES					
I 290 EISENHOWER EXPWY FOREST PARK 1-74808-0361	(C/O) COOK	AT DES PLAINES RIVER CONSTRUCTION ENGINEERING		12-10-2024	109,428
MISCELLANEOUS IMPROVEMENTS					
I 290 ILL 110 EISENHOWER EXPWY FOREST PARK 1-80834-0205	COOK	AT DES PLAINES RIVER P.E. (PHASE II)		08-08-2024	1,348,423
RECONSTRUCTION - BRIDGES					

**ILLINOIS HIGHWAY PROGRAM ACCOMPLISHMENTS
FY 2025 REBUILD ILLINOIS PROGRAM - STATE PROJECTS**

EXHIBIT A

DISTRICT 1

Route / City	County	Description	TAMP Category	Award Date	Award Cost
I 290 ILL 110 EISENHOWER EXPWY FOREST PARK 1-80834-0300	(C/O) COOK	AT DES PLAINES RIVER LAND ACQUISITION		03-31-2025	3,425
			RECONSTRUCTION - BRIDGES		
I 290 ILL 110 EISENHOWER EXPWY OAK PARK FOREST PARK 1-81299-0200	(C/O) COOK	DES PLAINES RIVER TO AUSTIN BLVD P.E. (PHASE II)		09-25-2024	16,565,833
			MAINTENANCE - PAVEMENTS		
I 290 ILL 110 EISENHOWER EXPWY OAK PARK FOREST PARK 1-81299-0201	(C/O) COOK	DES PLAINES RIVER TO AUSTIN BLVD P.E. PROJECT MANAGERS P.E. (CORRIDOR STUDY)		09-26-2024	7,682,108
			MAINTENANCE - PAVEMENTS		
I 290 ILL 110 EISENHOWER EXPWY FOREST PARK 1-80833-0201	(C/O) COOK	AT DES PLAINES AVE P.E. (PHASE II)		12-17-2024	570,000
			RECONSTRUCTION - BRIDGES		
I 290 ILL 110 EISENHOWER EXPWY OAK PARK 1-75204-1246	(C/O) COOK	AT RIDGELAND AVE (OVERHEAD) P.E. (PHASE II)		10-29-2024	33,339
			RECONSTRUCTION - BRIDGES		
I 290 ILL 110 EISENHOWER EXPWY CHICAGO 1-75204-1235	(ADD) COOK	AT LARAMIE AVE (OVERHEAD) P.E. (PHASE II)		08-07-2024	105,677
			RECONSTRUCTION - BRIDGES		
I 290 ILL 110 EISENHOWER EXPWY CHICAGO 1-75204-1430	(C/O) COOK	AT LARAMIE AVE (OVERHEAD) LAND ACQUISITION		09-30-2024	4,650
			RECONSTRUCTION - BRIDGES		

**ILLINOIS HIGHWAY PROGRAM ACCOMPLISHMENTS
FY 2025 REBUILD ILLINOIS PROGRAM - STATE PROJECTS**

EXHIBIT A

DISTRICT 1

Route / City	County	Description	TAMP Category	Award Date	Award Cost
I 290 ILL 110 EISENHOWER EXPWY CHICAGO 1-80818-0205	COOK	AT PULASKI RD (OVERHEAD) P.E. (PHASE II)		08-08-2024	560,092
			REHABILITATION - BRIDGES		
I 290 EISENHOWER EXPWY CHICAGO 1-80009-0220	(ADD) COOK	AT INDEPENDENCE BLVD P.E. (PHASE II)		10-29-2024	291,517
			REHABILITATION - BRIDGES		
I 290 EISENHOWER EXPWY CHICAGO 1-80008-0215	(ADD) COOK	AT CENTRAL PARK AVE P.E. (PHASE II)		10-29-2024	291,517
			REHABILITATION - BRIDGES		
I 290 EISENHOWER EXPWY CHICAGO 1-80006-0216	(C/O) COOK	AT SACRAMENTO AVE P.E. (PHASE II)		12-17-2024	162,524
			REHABILITATION - BRIDGES		
I 290 ILL 110 EISENHOWER EXPWY CHICAGO 1-80814-0201	(C/O) COOK	AT WESTERN AVE (OVERHEAD) P.E. (PHASE II)		10-29-2024	17,854
			REHABILITATION - BRIDGES		
I 290 EISENHOWER EXPWY CHICAGO 1-80596-0000	COOK	AT LEAVITT ST (OVERHEAD) BRIDGE REPLACEMENT ADA IMPROVEMENTS LIGHTING RR FLAGGER STRUCTURES = 1		03-27-2025	13,975,161
			RECONSTRUCTION - BRIDGES		
<i>2014 CAPITAL PROGRAM</i>					
I 290 EISENHOWER EXPWY CHICAGO 1-80596-0116	(C/O) COOK	AT LEAVITT ST P.E. (PHASE II)		03-03-2025	45,778
			REHABILITATION - BRIDGES		

**ILLINOIS HIGHWAY PROGRAM ACCOMPLISHMENTS
FY 2025 REBUILD ILLINOIS PROGRAM - STATE PROJECTS**

EXHIBIT A

DISTRICT 1

Route / City	County	Description	TAMP Category	Award Date	Award Cost
I 290 EISENHOWER EXPWY CHICAGO 1-80596-0320	(C/O) COOK	AT LEAVITT ST LAND ACQUISITION		07-31-2024	23,222
			REHABILITATION - BRIDGES		
I 290 EISENHOWER EXPWY CHICAGO 1-80596-0300	COOK	AT LEAVITT ST (OVERHEAD) CONSTRUCTION ENGINEERING		05-01-2025	1,800,000
			RECONSTRUCTION - BRIDGES		
I 290 EISENHOWER EXPWY CHICAGO 1-80592-0210	(C/O) COOK	AT OGDEN AVE P.E. (PHASE II)		07-17-2024	1,308,827
			RECONSTRUCTION - BRIDGES		
I 290 EISENHOWER EXPWY CHICAGO 1-80005-0216	(C/O) COOK	AT PAULINA AVE P.E. (PHASE II)		12-17-2024	157,027
			REHABILITATION - BRIDGES		
I 290 EISENHOWER EXPWY CHICAGO 1-80005-0420	(C/O) COOK	AT PAULINA ST LAND ACQUISITION		04-30-2025	1,975
			REHABILITATION - BRIDGES		
I 290 EISENHOWER EXPWY CHICAGO 1-80593-0000	COOK	AT ASHLAND AVE (OVERHEAD) BRIDGE SUPERSTRUCTURE REPLACE ADA IMPROVEMENTS MISCELLANEOUS RR FLAGGER STRUCTURES = 1		07-26-2024	13,414,940
			REHABILITATION - BRIDGES		
I 290 CHICAGO 1-80593-0216	(C/O) COOK	AT ASHLAND AVE P.E. (PHASE II)		03-03-2025	62,258
			REHABILITATION - BRIDGES		
I 290 EISENHOWER EXPWY CHICAGO 1-80593-0100	(C/O) COOK	AT ASHLAND AVE (OVERHEAD) CONSTRUCTION ENGINEERING		09-03-2024	1,717,138
			REHABILITATION - BRIDGES		

**ILLINOIS HIGHWAY PROGRAM ACCOMPLISHMENTS
FY 2025 REBUILD ILLINOIS PROGRAM - STATE PROJECTS**

EXHIBIT A

DISTRICT 1

Route / City	County	Description	TAMP Category	Award Date	Award Cost
I 290 ILL 110 EISENHOWER EXPWY CHICAGO 1-80807-0300	(C/O) COOK	AT LOOMIS ST (OVERHEAD) LAND ACQUISITION		12-31-2024	15,900
			REHABILITATION - BRIDGES		
I 290 EISENHOWER EXPWY CHICAGO OAK PARK FOREST PARK 1-81330-0000	(C/O) COOK	ILL 171 (1ST AVE) TO WELLS ST (GRAFFITI REMOVAL) MISCELLANEOUS		12-02-2024	2,230,000
			MAINTENANCE - PAVEMENTS		
<u>U.S. Routes</u>					
US 6 ILL 83 154TH ST CALUMET CITY DOLTON 0-01497-1000	(ADD) COOK	1) US 6 AT PARK AVE, 2) US 6 AT RING RD, 3) ILL 83 AT 154TH ST/PULASKI RD, 4) SOUTH PARK AVE AT 154TH ST TRAF SIGNAL MODERNIZATION		07-17-2025	1,733,690
			MISCELLANEOUS IMPROVEMENTS		
US 6 EAMES ST JOLIET CHANNAHON 1-81001-0000	WILL	0.2 MI S OF MCCLINTOCK RD TO 0.5 MI NE OF I-55 SMART OVERLAY RR FLAGGER MILES = 1.13		08-21-2024	1,009,101
			PRESERVATION - PAVEMENTS		
US 6 US 52 JOLIET 0-02179-1008	(ADD) WILL	AT DES PLAINES RIVER BRIDGE REPAIR		05-16-2025	1,901,944
			MAINTENANCE - BRIDGES		
US 6 ILL 7 159TH ST ORLAND PARK 1-90033-0197	(C/O) COOK	WILL-COOK RD TO 94TH AVE LAND ACQ FINAL JUDGMENT		08-31-2024	4,036
			INITIAL CONSTRUCTION - PAVEMENTS		
US 6 159TH ST MARKHAM 1-80591-1000	(C/O) COOK	AT I-294 (TRI-STATE TOLLWAY) BRIDGE NEW DECK BRIDGE SUBSTRUCTURE REHAB STRUCTURES = 1		04-08-2025	57,181
			REHABILITATION - BRIDGES		

**ILLINOIS HIGHWAY PROGRAM ACCOMPLISHMENTS
FY 2025 REBUILD ILLINOIS PROGRAM - STATE PROJECTS**

EXHIBIT A

DISTRICT 1

Route / City	County	Description	TAMP Category	Award Date	Award Cost
US 12 ILL 59 ILL 176 RAND RD FOX LAKE VOLO 1-75949-0100	LAKE	1)US 12 RAND RD - ILL 59 TO S OF OLD RAND RD & AT CASE RD, 2) ILL 176 - W OF IVANHOE RD TO W OF HAWLEY RD CHANNELIZATION NEW SHOULDERS MILLED RUMBLE STRIP	SAFETY	07-17-2025	12,736,175
US 12 US 45 MANNHEIM RD DES PLAINES 1-81008-0000	COOK	PROSPECT AVE TO S OF W HIGGINS RD ADA IMPROVEMENTS RR FLAGGER DESIGNED OVERLAY MILES = 1.37	REHABILITATION - PAVEMENTS	09-20-2024 (Low Bid)	2,415,595
US 12 US 45 MANNHEIM RD CHICAGO 1-77065-5031	COOK	AT I-190 (KENNEDY EXPWY) MISCELLANEOUS	MAINTENANCE - PAVEMENTS	07-08-2025	8,580,778
US 12 US 20 US 45 LA GRANGE RD (EASTBOUND) WILLOW SPRINGS 1-76637-0124	(ADD) COOK	AT ILL 171 (ARCHER AVE/79TH ST) P.E. (PHASE II)	RECONSTRUCTION - BRIDGES	05-07-2025	43,329
US 12 US 20 95TH ST STONY ISLAND AVE CHICAGO 1-77800-0531	(C/O) COOK	AT STONY ISLAND AVE LAND ACQUISITION	RECONSTRUCTION - BRIDGES	12-31-2024	70,950
US 14 ILL 31 NORTHWEST HWY 8TH ST CARY CARPENTERSVILLE 1-81013-0000	MCHENRY KANE	US 14: 0.4 MI SE OF CARY / ALGONQUIN RD TO SE OF SPRING BEACH WAY & ILL 31: N OF MAIN ST SMART OVERLAY DESIGNED OVERLAY DRAINAGE ADA IMPROVEMENTS RR FLAGGER MISCELLANEOUS MILES = 1.31	PRESERVATION - PAVEMENTS	08-23-2024	2,080,376

**ILLINOIS HIGHWAY PROGRAM ACCOMPLISHMENTS
FY 2025 REBUILD ILLINOIS PROGRAM - STATE PROJECTS**

EXHIBIT A

DISTRICT 1

Route / City	County	Description	TAMP Category	Award Date	Award Cost
US 14 NORTHWEST HWY LAKE BARRINGTON 1-79695-0410	(C/O) LAKE	AT CUBA RD LAND ACQUISITION		09-30-2024	2,550
			MISCELLANEOUS IMPROVEMENTS		
US 20 GRANT HWY MARENGO 1-81540-0000	(ADD) MCHENRY	E OF PROSPECT ST TO W OF UNION RD STANDARD OVERLAY ADA IMPROVEMENTS MILES = 1.16		07-17-2025	881,875
			REHABILITATION - PAVEMENTS		
US 20 GRANT HWY 1-81610-0000	(ADD) MCHENRY	MARENGO RD TO W OF HARMONY RD STANDARD OVERLAY MILES = 3.26		07-17-2025	1,405,173
			REHABILITATION - PAVEMENTS		
US 20 GRANT HWY 1-80977-0000	(ADD) MCHENRY	SE OF HARMONY RD TO GETTY RD STANDARD OVERLAY MISCELLANEOUS MILES = 0.52		05-16-2025	293,954
			PRESERVATION - PAVEMENTS		
US 20 1-81577-0000	(ADD) KANE	I-90 (JANE ADDAMS MEMORIAL TOLLWAY) TO NW OF ALLEN RD STANDARD OVERLAY MILES = 3.23		07-17-2025	1,852,423
			REHABILITATION - PAVEMENTS		
US 20 PINGREE GROVE 1-80599-0000	(ADD) KANE	E OF ALLEN RD TO IL 47 SMART OVERLAY MILES = 1.45		07-17-2025	802,239
			PRESERVATION - PAVEMENTS		
US 20 LAKE ST ELGIN 1-77865-0610	(C/O) KANE COOK	0.8 MI W OF RANDALL RD TO 0.3 MI E OF SHALES PKWY RR ENGINEERING MISCELLANEOUS		03-26-2025	25,000
			RECONSTRUCTION - BRIDGES		
US 20 LAKE ST ELGIN 1-77865-0411	(C/O) KANE COOK	W OF RANDALL RD TO E OF SHALES PKWY P.E. (PHASE II)		11-19-2024	896,331
			MISCELLANEOUS IMPROVEMENTS		

**ILLINOIS HIGHWAY PROGRAM ACCOMPLISHMENTS
FY 2025 REBUILD ILLINOIS PROGRAM - STATE PROJECTS**

EXHIBIT A

DISTRICT 1

Route / City	County	Description	TAMP Category	Award Date	Award Cost
US 20 LAKE ST ELGIN 1-77865-0541	(C/O) KANE COOK	W OF RANDALL RD TO E OF SHALES PKWY LAND ACQUISITION	MISCELLANEOUS IMPROVEMENTS	08-31-2024	21,542
US 20 ELGIN 1-77945-0315	KANE	AT ILL 31 CONSTRUCTION ENGINEERING	RECONSTRUCTION - BRIDGES	08-07-2024	491,071
US 20 LAKE ST ELGIN 1-79672-0125	COOK	AT SHALES PKWY P.E. (PHASE I)	RECONSTRUCTION - PAVEMENTS	07-26-2024	343,020
US 20 LAKE ST BARTLETT 1-78551-0430	(C/O) COOK	AT OAK AVE & AT BARTLETT RD LAND ACQUISITION	MISCELLANEOUS IMPROVEMENTS	04-30-2025	39,124
US 20 LAKE ST HANOVER PARK 1-79212-0440	(C/O) DUPAGE	AT GARY AVE LAND ACQUISITION	MISCELLANEOUS IMPROVEMENTS	08-31-2024	24,867
US 20 US 45 ILL 21 LAKE ST PROSPECT HEIGHTS BARTLETT 0-02179-1010	(ADD) COOK	1) US 20 AT ILL 59, 2) ILL 21 AT PALATINE RD BRIDGE DECK REPAIRS	MAINTENANCE - BRIDGES	05-16-2025	241,055
US 20 LAKE ST NORTHLAKE 1-80918-0000	COOK	I-294 (TRI-STATE TOLLWAY) TO WOLF RD SIGNAL TIMING/PROGRESSION	MISCELLANEOUS IMPROVEMENTS	08-21-2024	356,770
US 30 JEFFERSON ST JOLIET 1-79771-1225	(C/O) WILL	AT DES PLAINES RIVER P.E. (PHASE II)	REHABILITATION - BRIDGES	02-04-2025	125,283

**ILLINOIS HIGHWAY PROGRAM ACCOMPLISHMENTS
FY 2025 REBUILD ILLINOIS PROGRAM - STATE PROJECTS**

EXHIBIT A

DISTRICT 1

Route / City	County	Description	TAMP Category	Award Date	Award Cost
US 30 JEFFERSON ST JOLIET 1-79771-1400	(C/O) WILL	AT DES PLAINES RIVER (JEFFERSON ST) LAND ACQUISITION		04-30-2025	3,450
			REHABILITATION - BRIDGES		
US 30 LINCOLN HWY FRANKFORT MOKENA NEW LENOX 1-71012-0581	(C/O) WILL	E OF WILLIAM ST TO US 45 (96TH AVE) LAND ACQ FINAL JUDGMENT		08-31-2024	25
			INITIAL CONSTRUCTION - PAVEMENTS		
US 30 LINCOLN HWY MATTESON 1-79210-0305	COOK	AT ILL 50 (CICERO AVE) CONSTRUCTION ENGINEERING		08-08-2024	937,817
			MISCELLANEOUS IMPROVEMENTS		
US 30 A CASS ST JOLIET 1-79771-0001	WILL	AT DES PLAINES RIVER BRIDGE SUPERSTRUCTURE REPLACE ADA IMPROVEMENTS STRUCTURES = 1		06-26-2024	22,831,654
			REHABILITATION - BRIDGES		
US 30 A CASS ST JOLIET 1-79771-0216	(C/O) WILL	AT DES PLAINES RIVER P.E. (PHASE II)		12-12-2024	171,520
			REHABILITATION - BRIDGES		
US 30 A CASS ST JOLIET 1-79771-0430	(C/O) WILL	AT DES PLAINES RIVER (CASS ST) LAND ACQUISITION		09-30-2024	1,497
			REHABILITATION - BRIDGES		
US 30 A CASS ST JOLIET 1-79771-0300	(C/O) WILL	AT DES PLAINES RIVER CONSTRUCTION ENGINEERING		09-25-2024	1,482,581
			REHABILITATION - BRIDGES		
US 34 OGDEN AVE NAPERVILLE 1-79887-0330	DUPAGE	RICKERT DR TO FELDOTT LN LAND ACQUISITION		04-30-2025	5,041
			SAFETY		

**ILLINOIS HIGHWAY PROGRAM ACCOMPLISHMENTS
FY 2025 REBUILD ILLINOIS PROGRAM - STATE PROJECTS**

EXHIBIT A

DISTRICT 1

Route / City	County	Description	TAMP Category	Award Date	Award Cost
US 34 OGDEN AVE NAPERVILLE 1-79887-0335	(C/O) DUPAGE	RICKERT DR TO FELDOTT LN LAND ACQUISITION	SAFETY	04-30-2025	959
US 34 ILL 59 OGDEN AVE NELTNOR BLVD DOWNERS GROVE WEST CHICAGO 1-81168-0000	(ADD) DUPAGE	AT SARATOGA AVE AND MAIN ST AND ILL 59 AT MAIN ST INTERSECTION IMPROVEMENT TRAF SIGNAL MODERNIZATION	SAFETY	10-29-2024	1,462,481
US 34 OGDEN AVE WESTERN SPRINGS 1-79909-0000	(C/O) COOK	AT WOLF RD TRAF SIGNAL MODERNIZATION PAVEMENT MARKING	MISCELLANEOUS IMPROVEMENTS	10-29-2024	787,294
US 34 OGDEN AVE LA GRANGE 1-81039-0000	COOK	AT IHB RR E OF TILDEN AVE BRIDGE DECK OVERLAY BRIDGE JOINT REPLACE/REPAIR RR FLAGGER MISCELLANEOUS	PRESERVATION - BRIDGES	02-10-2025	1,945,196
US 41 ILL 120 GURNEE 0-02179-1011	(ADD) LAKE	1) US 41 NB AT ILL 132 (GRAND AVE), 2) ILL 120 EB AT I-94 (TRI-STATE TOLLWAY) BRIDGE APPROACH ROADWAY	MISCELLANEOUS IMPROVEMENTS	05-16-2025	198,854
US 41 SKOKIE HWY NORTH CHICAGO 1-77548-1441	(C/O) LAKE	0.5 MI N OF ILL 176 (ROCKLAND RD) LAND ACQUISITION	MISCELLANEOUS IMPROVEMENTS	11-30-2024	39,025
US 41 SKOKIE HWY LAKE BLUFF 1-72611-0100	(C/O) LAKE	AT ILL 176 (ROCKLAND RD) (PS #37) PUMP STATION STORM SEWER (NEW) ADA IMPROVEMENTS RR FLAGGER	MISCELLANEOUS IMPROVEMENTS	12-02-2024	15,494,185

**ILLINOIS HIGHWAY PROGRAM ACCOMPLISHMENTS
FY 2025 REBUILD ILLINOIS PROGRAM - STATE PROJECTS**

EXHIBIT A

DISTRICT 1

Route / City	County	Description	TAMP Category	Award Date	Award Cost
US 41 SKOKIE HWY LAKE BLUFF 1-72611-0163	(C/O) LAKE	AT ILL 176 (ROCKLAND RD) (PS #37) P.E. (PHASE II)	MISCELLANEOUS IMPROVEMENTS	09-12-2024	142,308
US 41 SKOKIE HWY LAKE BLUFF 1-72611-0310	(C/O) LAKE	AT ILL 176 (ROCKLAND RD) (PS #37) CONSTRUCTION ENGINEERING	MISCELLANEOUS IMPROVEMENTS	05-09-2025	1,700,362
US 41 I 94 EDENS EXPWY SKOKIE HWY MORTON GROVE LINCOLNWOOD HIGHLAND PARK NORTHBROOK WILMETTE NORTHFIELD CHICAGO SKOKIE 1-81303-0000	(C/O) LAKE COOK	PARK AVE W TO I-90/94 (KENNEDY/EDENS JUNCTION) SURVEILLANCE SIGNING (NEW) MISCELLANEOUS RR FLAGGER	SAFETY	10-18-2024	9,281,773
US 41 SKOKIE BLVD WILMETTE SKOKIE 1-80982-0000	(ADD) COOK	S OF OLD GLENVIEW RD TO N OF GOLF RD SMART OVERLAY ADA IMPROVEMENTS MISCELLANEOUS MILES = 0.55	PRESERVATION - PAVEMENTS	04-25-2025 (Low Bid)	1,679,248
US 41 CHURCH ST SKOKIE 1-80911-0000	COOK	US 41 (SKOKIE BLVD) AT CHURCH ST & CHURCH ST AT NILES CENTER RD SIGNAL TIMING/PROGRESSION MISCELLANEOUS	MISCELLANEOUS IMPROVEMENTS	07-15-2024	147,255
US 41 SKOKIE BLVD SKOKIE 1-80919-0000	COOK	AT MAIN ST SIGNAL TIMING/PROGRESSION	MISCELLANEOUS IMPROVEMENTS	07-15-2024	147,352
US 45 1-80999-0000	(ADD) LAKE	WISCONSIN STATE LINE TO ILL 173 (ROSECRANS RD) SMART OVERLAY NEW SHOULDERS MILES = 2.11	PRESERVATION - PAVEMENTS	07-17-2025	1,630,685

**ILLINOIS HIGHWAY PROGRAM ACCOMPLISHMENTS
FY 2025 REBUILD ILLINOIS PROGRAM - STATE PROJECTS**

EXHIBIT A

DISTRICT 1

Route / City	County	Description	TAMP Category	Award Date	Award Cost
US 45 LAKE ST OLD MILL CREEK 1-80998-0000	(ADD) LAKE	ILL 173 (ROSECRANS RD) TO S OF W KELLY RD SMART OVERLAY MILES = 2.27	PRESERVATION - PAVEMENTS	05-16-2025	682,917
US 45 US 12 ELK BLVD DES PLAINES 1-79455-0000	(ADD) COOK	US 12/45 (LEE ST / MANNHEIM RD) TO US 12 (RAND RD) DESIGNED OVERLAY MILES = 0.20	REHABILITATION - PAVEMENTS	09-20-2024 (Low Bid)	356,225
US 45 96TH AVE LAGRANGE RD FRANKFORT 1-81097-0000	WILL	AT HICKORY CREEK 0.2 MI S OF ST FRANCIS RD BRIDGE DECK OVERLAY BRIDGE JOINT REPLACE/REPAIR	PRESERVATION - BRIDGES	12-23-2024	1,407,207
US 52 TROY RD 1-80846-0201	(C/O) WILL	AT COUNTY LINE RD P.E. (PHASE II)	SAFETY	09-09-2024	8,016
US 52 ILL 53 CHICAGO ST JOLIET 1-81410-0000	(ADD) WILL	I-80 TO N OF DORIS AVE PATCHING	MAINTENANCE - PAVEMENTS	08-21-2024	697,638

Illinois Routes

ILL 7 RENWICK RD LOCKPORT 1-79352-0110	(C/O) WILL	AT DES PLAINES RIVER & SANITARY & SHIP CANAL P.E. (PHASE I)	RECONSTRUCTION - BRIDGES	07-19-2024	1,058,844
ILL 7 159TH ST LOCKPORT 1-80914-0000	WILL	7TH ST TO ADELMANN DR SIGNAL TIMING/PROGRESSION	MISCELLANEOUS IMPROVEMENTS	08-21-2024	589,015

**ILLINOIS HIGHWAY PROGRAM ACCOMPLISHMENTS
FY 2025 REBUILD ILLINOIS PROGRAM - STATE PROJECTS**

EXHIBIT A

DISTRICT 1

Route / City	County	Description	TAMP Category	Award Date	Award Cost
ILL 7 159TH ST LOCKPORT HOMER GLEN 1-90021-1195	(C/O) WILL	I-355 (VETERANS MEMORIAL TOLLWAY) TO WILL-COOK RD LAND ACQ FINAL JUDGMENT		09-30-2024	950
INITIAL CONSTRUCTION - PAVEMENTS					
ILL 7 SOUTHWEST HWY PALOS PARK 1-77823-0582	(C/O) COOK	131ST ST TO 135TH ST LAND ACQUISITION		09-30-2024	104,442
RECONSTRUCTION - PAVEMENTS					
ILL 7 SOUTHWEST HWY PALOS PARK 1-77823-0510	(C/O) COOK	131ST ST TO 135TH ST CONSTRUCTION ENGINEERING		07-18-2024	1,575,654
RECONSTRUCTION - PAVEMENTS					
ILL 7 SOUTHWEST HWY WORTH 1-80137-0310	(C/O) COOK	AT ILL 43 (HARLEM AVE) LAND ACQUISITION		01-31-2025	160,163
MISCELLANEOUS IMPROVEMENTS					
ILL 19 IRVING PARK RD HANOVER PARK 1-71609-0460	(C/O) COOK	AT BARRINGTON RD LAND ACQ FINAL JUDGMENT		09-30-2024	622
MISCELLANEOUS IMPROVEMENTS					
ILL 19 IRVING PARK RD SCHAUMBURG ROSELLE 1-79480-1000	DUPAGE COOK	E OF WISE RD TO ROSELLE RD DESIGNED OVERLAY NEW SHOULDERS ADA IMPROVEMENTS MILES = 2.73		03-27-2025	4,792,444
REHABILITATION - PAVEMENTS					
ILL 19 IRVING PARK RD ROSELLE ITASCA 1-79480-0000	DUPAGE	ROSELLE RD TO BAKER DR DESIGNED OVERLAY NEW SHOULDERS ADA IMPROVEMENTS RR FLAGGER MILES = 2.44		11-01-2024	3,872,485
REHABILITATION - PAVEMENTS					

**ILLINOIS HIGHWAY PROGRAM ACCOMPLISHMENTS
FY 2025 REBUILD ILLINOIS PROGRAM - STATE PROJECTS**

EXHIBIT A

DISTRICT 1

Route / City	County	Description	TAMP Category	Award Date	Award Cost
ILL 21 MILWAUKEE AVE GLENVIEW 1-71621-0116	(C/O) COOK	N OF SANDERS RD TO S OF EUCLID AVE / LAKE AVE P.E. (PHASE II)	MISCELLANEOUS IMPROVEMENTS	04-22-2025	237,861
ILL 21 MILWAUKEE AVE NILES 1-81093-0000	COOK	AT US 14 (DEMPSTER ST) BRIDGE DECK OVERLAY BRIDGE JOINT REPLACE/REPAIR MISCELLANEOUS	PRESERVATION - BRIDGES	07-15-2024	1,727,948
ILL 22 HALF DAY RD KILDEER LONG GROVE 1-71354-0192	(C/O) LAKE WILL COOK	QUENTIN RD TO W OF ILL 83 (MUNDELEIN RD) LAND ACQUISITION	INITIAL CONSTRUCTION - PAVEMENTS	07-31-2024	281,432
ILL 22 HALF DAY RD KILDEER LONG GROVE 1-71354-0186	(C/O) LAKE WILL COOK	QUENTIN RD TO W OF ILL 83 (MUNDELEIN RD) LAND ACQ FINAL JUDGMENT	INITIAL CONSTRUCTION - PAVEMENTS	07-31-2024	452,423
ILL 22 HALF DAY RD LONG GROVE 1-80553-0200	(C/O) LAKE	AT ILL 83 P.E. (PHASE II)	MISCELLANEOUS IMPROVEMENTS	05-29-2025	426,379
ILL 22 HALF DAY RD LONG GROVE 1-80553-0205	LAKE	AT ILL 83 P.E. (PHASE II)	MISCELLANEOUS IMPROVEMENTS	05-29-2025	255,827
ILL 25 0-01334-1001	(ADD) KANE	N OF STEARNS RD RR CROSSING IMPROVEMENT	MISCELLANEOUS IMPROVEMENTS	11-07-2024	120,000
ILL 25 1-79206-0420	(C/O) KANE	AT MAY LN, COURIER AVE & SEMINARY RD LAND ACQUISITION	MISCELLANEOUS IMPROVEMENTS	08-31-2024	153,664

**ILLINOIS HIGHWAY PROGRAM ACCOMPLISHMENTS
FY 2025 REBUILD ILLINOIS PROGRAM - STATE PROJECTS**

EXHIBIT A

DISTRICT 1

Route / City	County	Description	TAMP Category	Award Date	Award Cost
ILL 25 5TH AVE ST. CHARLES 1-81002-1000	KANE	N OF ILL 64 (404 N 5TH AVE) RETAINING WALL		12-06-2024	675,550
			MAINTENANCE - PAVEMENTS		
ILL 25 ILL 25 A DUNDEE AVE ELGIN 1-81515-0000	(ADD) KANE	S OF I-90 (JANE ADDAMS MEMORIAL TOLLWAY) TO PAGE AVE DESIGNED OVERLAY TRAF SIGNAL MODERNIZATION ADA IMPROVEMENTS MILES = 1.11		07-17-2025	2,838,180
			REHABILITATION - PAVEMENTS		
ILL 25 AURORA AVE AURORA 1-81349-0000	KANE	N OF CLEARWATER DR TO HAZEL AVE STANDARD OVERLAY ADA IMPROVEMENTS RR FLAGGER MILES = 3.34		05-16-2025	4,184,235
			REHABILITATION - PAVEMENTS		
ILL 31 RINGWOOD 1-81337-0000	(ADD) MCHENRY	US 12 TO PIONEER RD MILLED RUMBLE STRIP		03-27-2025	348,412
			SAFETY		
ILL 31 FRONT ST MC HENRY CRYSTAL LAKE PRAIRIE GROVE 1-75939-3000	(ADD) MCHENRY	S OF ILL 120 (BELVIDERE RD) TO N OF ILL 176 (TERRA COTTA AVE) TREE REMOVAL		12-02-2024	515,021
			MISCELLANEOUS IMPROVEMENTS		
ILL 31 FRONT ST MC HENRY PRAIRIE GROVE CRYSTAL LAKE RINGWOOD 1-75939-0133	(C/O) MCHENRY	S OF ILL 120 (BELVIDERE RD) TO N OF ILL 176 (TERRA COTTA AVE) & DRAINAGE DITCH 4 MI S OF US 12 P.E. (PHASE II)		10-31-2024	240,715
			INITIAL CONSTRUCTION - PAVEMENTS		
ILL 31 FRONT ST MC HENRY PRAIRIE GROVE CRYSTAL LAKE RINGWOOD 1-75939-1521	(C/O) MCHENRY	S OF ILL 120 (BELVIDERE RD) TO N OF ILL 176 (TERRA COTTA AVE) & DRAINAGE DITCH 4 MI S OF US 12 LAND ACQUISITION		07-31-2024	9,799,594
			INITIAL CONSTRUCTION - PAVEMENTS		

**ILLINOIS HIGHWAY PROGRAM ACCOMPLISHMENTS
FY 2025 REBUILD ILLINOIS PROGRAM - STATE PROJECTS**

EXHIBIT A

DISTRICT 1

Route / City	County	Description	TAMP Category	Award Date	Award Cost
ILL 31 MAIN ST 1-77206-0094	(C/O) KANE	AT MILLER RD LAND ACQ FINAL JUDGMENT		09-30-2024	15,650
			MISCELLANEOUS IMPROVEMENTS		
ILL 31 ALGONQUIN 1-81414-0000	(ADD) MCHENRY	N MAIN ST TO S MAIN ST GRINDING PATCHING		06-06-2025	566,692
			SAFETY		
ILL 31 BATAVIA AVE GENEVA 1-80130-0411	(C/O) KANE	S OF FARGO BLVD LAND ACQUISITION		06-30-2025	1,113
			RECONSTRUCTION - BRIDGES		
ILL 38 1-78214-1000	(ADD) KANE	DEKALB CO LINE TO ILL 47 (MAIN ST) DESIGNED OVERLAY MILES = 6.76		06-13-2025 (Low Bid)	4,197,808
			REHABILITATION - PAVEMENTS		
ILL 38 ROOSEVELT RD WEST CHICAGO WINFIELD 1-79830-0000	DUPAGE	E OF TECHNOLOGY BLVD TO W OF WINFIELD RD DESIGNED OVERLAY STANDARD OVERLAY ADA IMPROVEMENTS RR FLAGGER MISCELLANEOUS MILES = 4.97		12-02-2024	7,881,903
			REHABILITATION - PAVEMENTS		
ILL 38 ROOSEVELT RD WINFIELD WHEATON 1-81164-0000	DUPAGE	WINFIELD RD TO PIERCE AVE PATCHING		12-02-2024	749,157
			MAINTENANCE - PAVEMENTS		
ILL 38 ROOSEVELT RD GLEN ELLYN 1-81091-0000	DUPAGE	AT ILL 53 BRIDGE DECK OVERLAY BRIDGE JOINT REPLACE/REPAIR MISCELLANEOUS		12-23-2024	1,972,826
			PRESERVATION - BRIDGES		
ILL 43 HARLEM AVE CHICAGO 1-80915-0000	COOK	ARMITAGE AVE TO ILL 64 (NORTH AVE) SIGNAL TIMING/PROGRESSION		07-15-2024	213,156
			MISCELLANEOUS IMPROVEMENTS		

**ILLINOIS HIGHWAY PROGRAM ACCOMPLISHMENTS
FY 2025 REBUILD ILLINOIS PROGRAM - STATE PROJECTS**

EXHIBIT A

DISTRICT 1

Route / City	County	Description	TAMP Category	Award Date	Award Cost
ILL 43 HARLEM AVE BERWYN 1-79178-0440	(C/O) COOK	AT CERMAK RD / 22ND ST LAND ACQUISITION		08-31-2024	16,375
			MISCELLANEOUS IMPROVEMENTS		
ILL 43 HARLEM AVE BEDFORD PARK 1-78770-0450	(C/O) COOK	AT BRC RR (65TH ST) LAND ACQUISITION		09-30-2024	927,060
			INITIAL CONSTRUCTION - BRIDGES		
ILL 43 HARLEM AVE BRIDGEVIEW 1-79742-0430	(C/O) COOK	78TH ST TO 90TH ST LAND ACQUISITION		08-31-2024	24,750
			MISCELLANEOUS IMPROVEMENTS		
ILL 43 HARLEM AVE BRIDGEVIEW 1-75983-1200	(ADD) COOK	AT US 12/20 (95TH ST) 0.6 MI N OF I-294 (TRI-STATE TOLLWAY) - PUMPSTATION P.E. (PHASE II)		01-29-2025	2,150,015
			MAINTENANCE - PAVEMENTS		
ILL 43 HARLEM AVE BRIDGEVIEW 1-75983-0109	(C/O) COOK	AT US 12/20 (95TH ST) 0.6 MI N OF I-294 (TRI-STATE TOLLWAY) RR FLAGGER RR ENGINEERING		10-25-2024	284,938
			REHABILITATION - BRIDGES		
ILL 43 HARLEM AVE 1-81399-0000	(ADD) COOK	AT 143RD ST INTERSECTION IMPROVEMENT MISCELLANEOUS ADA IMPROVEMENTS		10-08-2024	743,320
			SAFETY		
ILL 47 1-81089-0000	MCHENRY	AT SMALL STREAM 0.1 MI N OF RAYCRAFT RD BRIDGE DECK OVERLAY BRIDGE JOINT REPLACE/REPAIR		08-21-2024	612,399
			PRESERVATION - BRIDGES		
ILL 47 SEMINARY ST WOODSTOCK 1-90013-1000	(C/O) MCHENRY	0.1 MI N OF ILL 120 (MCHENRY AVE) TO US 14 ADDITIONAL LANES ADA IMPROVEMENTS MILES = 1.99		05-27-2025	34,000,000
			INITIAL CONSTRUCTION - PAVEMENTS		

**ILLINOIS HIGHWAY PROGRAM ACCOMPLISHMENTS
FY 2025 REBUILD ILLINOIS PROGRAM - STATE PROJECTS**

EXHIBIT A

DISTRICT 1

Route / City	County	Description	TAMP Category	Award Date	Award Cost
ILL 47 SEMINARY ST WOODSTOCK 1-90013-1001	MCHENRY	0.1 MI N OF ILL 120 (MCHENRY AVE) TO US 14 ADDITIONAL LANES ADA IMPROVEMENTS MILES = 1.99		05-27-2025	12,058,401
			INITIAL CONSTRUCTION - PAVEMENTS		
ILL 47 SEMINARY ST WOODSTOCK 1-90013-1100	(C/O) MCHENRY	0.1 MI N OF ILL 120 (MCHENRY AVE) TO US 14 RECONSTRUCTION INTERSECTION IMPROVEMENT RETAINING WALL ADA IMPROVEMENTS MILES = 1.99		05-27-2025	31,820,795
			RECONSTRUCTION - PAVEMENTS		
ILL 47 SEMINARY ST WOODSTOCK 1-90013-2010	(ADD) MCHENRY	0.1 MI N OF ILL 120 (MCHENRY AVE) TO US 14 DEMOLITION		02-25-2025	199,014
			MISCELLANEOUS IMPROVEMENTS		
ILL 47 SEMINARY ST WOODSTOCK 1-90013-1170	(C/O) MCHENRY	0.1 MI N OF ILL 120 (MCHENRY AVE) TO US 14 RR FLAGGER		07-30-2024	20,000
			INITIAL CONSTRUCTION - PAVEMENTS		
ILL 47 EASTWOOD AVE WOODSTOCK 1-90013-3111	(C/O) MCHENRY	N OF ILL 120 (MCHENRY AVE) TO US 14 P.E. (PHASE II)		07-22-2024	1,287,940
			INITIAL CONSTRUCTION - PAVEMENTS		
ILL 47 SEMINARY ST WOODSTOCK 1-90013-1450	(C/O) MCHENRY WILL	N OF ILL 120 (MCHENRY AVE) TO US 14 LAND ACQUISITION		07-31-2024	1,258,267
			INITIAL CONSTRUCTION - PAVEMENTS		
ILL 47 WOODSTOCK 1-80526-0000	(ADD) MCHENRY	US 14 TO ILL 176 STANDARD OVERLAY NEW SHOULDERS MILES = 2.75		07-17-2025	2,693,463
			REHABILITATION - PAVEMENTS		
ILL 47 ILL 176 LAKEWOOD 1-79372-0461	(C/O) MCHENRY	AT ILL 176 (N & S JCT) & AT PLEASANT VALLEY RD LAND ACQUISITION		08-31-2024	58,310
			MISCELLANEOUS IMPROVEMENTS		

**ILLINOIS HIGHWAY PROGRAM ACCOMPLISHMENTS
FY 2025 REBUILD ILLINOIS PROGRAM - STATE PROJECTS**

EXHIBIT A

DISTRICT 1

Route / City	County	Description	TAMP Category	Award Date	Award Cost
ILL 47 ILL 176 PLEASANT VALLEY RD LAKEWOOD 1-79372-0420	(C/O) MCHENRY	AT ILL 176 (N & S JCT) & AT PLEASANT VALLEY RD UTILITY ADJUSTMENT		01-30-2025	579,975
			MISCELLANEOUS IMPROVEMENTS		
ILL 47 ILL 176 PLEASANT VALLEY RD LAKEWOOD 1-79372-0510	MCHENRY	AT ILL 176 (N & S JCT) & AT PLEASANT VALLEY RD CONSTRUCTION ENGINEERING		08-07-2024	2,720,740
			MISCELLANEOUS IMPROVEMENTS		
ILL 47 1-76037-0460	(C/O) MCHENRY	AT KISHWAUKEE RIVER LAND ACQ FINAL JUDGMENT		08-31-2024	75
			RECONSTRUCTION - BRIDGES		
ILL 47 US 30 SUGAR GROVE 1-77727-3000	(ADD) KANE	CROSS ST TO JERICHO RD DEMOLITION		12-16-2024	245,431
			INITIAL CONSTRUCTION - PAVEMENTS		
ILL 47 US 30 SUGAR GROVE YORKVILLE 1-77727-0045	(C/O) KANE KENDALL DISTRICT-WIDE WILL MCHENRY	CROSS ST TO S OF GALENA BLVD LAND ACQUISITION		08-31-2024	617,568
			INITIAL CONSTRUCTION - PAVEMENTS		
ILL 50 CICERO AVE CHICAGO 1-79921-0205	COOK	AT I-55 (STEVENSON EXPWY) P.E. (PHASE II)		08-02-2024	406,000
			MISCELLANEOUS IMPROVEMENTS		
ILL 50 CICERO AVE ALSIP OAK LAWN 1-81006-0000	(ADD) COOK	US 12/20 (95TH ST) TO 123RD PL SMART OVERLAY ADA IMPROVEMENTS MISCELLANEOUS MILES = 3.61		05-27-2025	5,393,745
			PRESERVATION - PAVEMENTS		
ILL 50 CICERO AVE OAK FOREST MIDLOTHIAN 1-80995-0000	COOK	ILL 83 (147TH ST) TO 157TH ST SMART OVERLAY ADA IMPROVEMENTS MISCELLANEOUS MILES = 1.25		05-16-2025	2,071,695
			PRESERVATION - PAVEMENTS		

**ILLINOIS HIGHWAY PROGRAM ACCOMPLISHMENTS
FY 2025 REBUILD ILLINOIS PROGRAM - STATE PROJECTS**

EXHIBIT A

DISTRICT 1

Route / City	County	Description	TAMP Category	Award Date	Award Cost
ILL 50 CICERO AVE UNIVERSITY PARK 1-79906-0420	(C/O) WILL	AT GOVERNORS HWY & AT DRALLE RD LAND ACQUISITION		11-30-2024	19,117
			MISCELLANEOUS IMPROVEMENTS		
ILL 53 ROHLWING RD ADDISON 1-81105-0000	DUPAGE	AT CN RR 0.1 MI S OF FULLERTON AVE BRIDGE DECK OVERLAY BRIDGE JOINT REPLACE/REPAIR MISCELLANEOUS RR FLAGGER		12-23-2024	1,491,736
			PRESERVATION - BRIDGES		
ILL 53 GLEN ELLYN 1-80973-0000	(ADD) DUPAGE	HARDING AVE/NICOLL WAY TO S OF BEMIS RD DESIGNED OVERLAY SHOULDER RECONSTRUCTION ADA IMPROVEMENTS MILES = 0.73		07-17-2025	1,208,153
			REHABILITATION - PAVEMENTS		
ILL 53 ROLLING MEADOWS ARLINGTON HEIGHTS PALATINE 1-79433-0000	COOK	LAKE-COOK RD TO ILL 62 (ALGONQUIN RD) BRIDGE NEW DECK BRIDGE SUPERSTRUCTURE REPLACE RETAINING WALL SHOULDER RECONSTRUCTION MISCELLANEOUS BRIDGE SUPERSTRUCTURE REHAB BRIDGE REPAIR BRIDGE REPLACEMENT STANDARD OVERLAY TRAF SIGNAL MODERNIZATION LIGHTING MILES = 7.16 STRUCTURES = 5		03-27-2025	103,042,950
			REHABILITATION - BRIDGES		
ILL 53 ROLLING MEADOWS ARLINGTON HEIGHTS PALATINE 1-79433-0003	(ADD) COOK	LAKE-COOK RD TO ILL 62 (ALGONQUIN RD) TRAF SIGNAL MODERNIZATION		03-27-2025	2,921,578
			REHABILITATION - BRIDGES		
ILL 53 ARLINGTON HEIGHTS 1-80193-0500	COOK	LAKE-COOK RD TO ILL 68 (DUNDEE RD) CONSTRUCTION ENGINEERING		09-25-2024	1,997,471
			MISCELLANEOUS IMPROVEMENTS		
ILL 53 ARLINGTON HEIGHTS 1-80193-0215	(C/O) COOK	LAKE-COOK RD TO ILL 68 (DUNDEE RD) P.E. (PHASE II)		12-10-2024	13,257
			MISCELLANEOUS IMPROVEMENTS		

**ILLINOIS HIGHWAY PROGRAM ACCOMPLISHMENTS
FY 2025 REBUILD ILLINOIS PROGRAM - STATE PROJECTS**

EXHIBIT A

DISTRICT 1

Route / City	County	Description	TAMP Category	Award Date	Award Cost
ILL 53 DOWNERS GROVE 1-76272-0514	(ADD) DUPAGE	S OF ILL 56 (BUTTERFIELD RD) TO PARK BLVD LAND ACQUISITION		10-31-2024	11,200
			INITIAL CONSTRUCTION - PAVEMENTS		
ILL 53 W FR RD WILKE RD PALATINE 1-78956-0000	COOK	US 12 (RAND RD) TO ANDERSON DR STANDARD OVERLAY ADA IMPROVEMENTS MILES = 0.98		05-16-2025	288,058
			REHABILITATION - PAVEMENTS		
ILL 53 N WILKE RD FRONTAG PALATINE 1-78956-1000	(ADD) COOK	ANDERSON DR TO ALISON DR SMART OVERLAY ADA IMPROVEMENTS MILES = 0.90		05-16-2025	170,633
			PRESERVATION - PAVEMENTS		
ILL 53 ROLLING MEADOWS ARLINGTON HEIGHTS PALATINE 1-79433-0220	COOK	US 12 (RAND RD) TO ILL 62 (ALGONQUIN RD) P.E. (PHASE II)		07-26-2024	8,690,205
			REHABILITATION - BRIDGES		
ILL 53 PALATINE ROLLING MEADOWS 1-79433-0300	COOK	AT KIRCHOFF RD, INDUSTRIAL AVE, US 14 (NORTHWEST HWY), PALATINE RD & ANDERSON DR CONSTRUCTION ENGINEERING		01-16-2025	5,500,000
			REHABILITATION - BRIDGES		
ILL 53 ARLINGTON HEIGHTS 1-79433-0305	COOK	US 12 (RAND RD) TO ILL 62 (ALGONQUIN RD) CONSTRUCTION ENGINEERING		02-04-2025	1,000,000
			REHABILITATION - BRIDGES		
ILL 53 (SOUTHBOUND) 1-81098-0000	DUPAGE	AT E BRANCH DUPAGE RIVER & MORTON ARBORETUM DR BRIDGE DECK OVERLAY BRIDGE JOINT REPLACE/REPAIR		03-27-2025	579,573
			PRESERVATION - BRIDGES		
ILL 53 (NORTHBOUND) 1-81099-0000	DUPAGE	AT E BRANCH DUPAGE RIVER & MORTON ARBORETUM DR BRIDGE DECK OVERLAY BRIDGE JOINT REPLACE/REPAIR		03-27-2025	579,573
			PRESERVATION - BRIDGES		

**ILLINOIS HIGHWAY PROGRAM ACCOMPLISHMENTS
FY 2025 REBUILD ILLINOIS PROGRAM - STATE PROJECTS**

EXHIBIT A

DISTRICT 1

Route / City	County	Description	TAMP Category	Award Date	Award Cost
ILL 53 ROLLING MEADOWS PALATINE 1-79433-1000	COOK	AT KIRCHOFF RD, INDUSTRIAL AVE, US 14 (NORTHWEST HWY), PALATINE RD & ANDERSON DR BRIDGE NEW DECK BRIDGE SUPERSTRUCTURE REPLACE BRIDGE REPAIR STANDARD OVERLAY CULVERT REPAIR RETAINING WALL LIGHTING MISCELLANEOUS MILES = 2.99 STRUCTURES = 7		12-16-2024	82,838,696
			MAINTENANCE - BRIDGES		
ILL 53 LINCOLN AVE LISLE WOODRIDGE 1-81004-0000	(ADD) DUPAGE	N OF 61ST ST TO 75TH ST SMART OVERLAY ADA IMPROVEMENTS MISCELLANEOUS MILES = 1.86		05-16-2025	2,285,003
			PRESERVATION - PAVEMENTS		
ILL 53 ROLLING MEADOWS 1-80597-0000	COOK	AT EUCLID AVE BRIDGE SUPERSTRUCTURE REHAB MISCELLANEOUS STRUCTURES = 1		12-02-2024	10,802,029
			REHABILITATION - BRIDGES		
ILL 53 ROLLING MEADOWS 1-80597-0300	COOK	AT EUCLID AVE CONSTRUCTION ENGINEERING		02-05-2025	500,000
			REHABILITATION - BRIDGES		
ILL 53 CHICAGO ST JOLIET ELWOOD WILMINGTON 1-79395-0141	(C/O) WILL	US 52 TO ARSENAL RD P.E. (PHASE I)		10-15-2024	543,405
			MISCELLANEOUS IMPROVEMENTS		
ILL 53 WILMINGTON 1-80370-1000	WILL	S OF ARSENAL RD TO HOFF RD PATCHING		02-19-2025	9,653,442
			MAINTENANCE - PAVEMENTS		
ILL 53 INDEPENDENCE BLVD ROMEOVILLE 1-78906-0000	(ADD) WILL	JOLIET RD TO BELMONT DR DESIGNED OVERLAY ADA IMPROVEMENTS MILES = 1.70		07-17-2025	3,382,064
			REHABILITATION - PAVEMENTS		

**ILLINOIS HIGHWAY PROGRAM ACCOMPLISHMENTS
FY 2025 REBUILD ILLINOIS PROGRAM - STATE PROJECTS**

EXHIBIT A

DISTRICT 1

Route / City	County	Description	TAMP Category	Award Date	Award Cost
ILL 53 INDEPENDENCE BLVD LOCKPORT 1-80974-0000	(ADD) WILL	N OF UNIVERSITY PKWY TO RENWICK RD SMART OVERLAY MISCELLANEOUS MILES = 0.92		04-25-2025 (Low Bid)	731,556
			PRESERVATION - PAVEMENTS		
ILL 56 ILL 31 STATE ST NORTH AURORA 1-80186-0000	(ADD) KANE	NORTH RIVER RD TO I-88 DESIGNED OVERLAY MISCELLANEOUS MILES = 1.07		05-16-2025	1,373,951
			REHABILITATION - PAVEMENTS		
ILL 56 BUTTERFIELD RD NORTH AURORA AURORA 1-81179-0000	(ADD) KANE	E OF ILL 25 (RIVER RD) TO W OF CHURCH RD SMART OVERLAY DESIGNED OVERLAY NEW SHOULDERS ADA IMPROVEMENTS MILES = 1.48		07-17-2025	2,713,457
			PRESERVATION - PAVEMENTS		
ILL 56 BUTTERFIELD RD AURORA WHEATON WARRENVILLE 1-81009-0000	DUPAGE	0.4 MI W OF ILL 59 TO NAPERVILLE RD SMART OVERLAY ADA IMPROVEMENTS MISCELLANEOUS MILES = 5.89		02-10-2025	6,615,450
			PRESERVATION - PAVEMENTS		
ILL 56 22ND ST CERMAK RD BUTTERFIELD RD OAKBROOK TERRACE AURORA DOWNERS GROVE WHEATON WARRENVILLE OAK BROOK WESTCHESTER BROADVIEW NORTH RIVERSIDE BERWYN CICERO LOMBARD 1-79916-0211	(C/O) DUPAGE COOK	ILL 59 TO YORK RD P.E. (PHASE II)		02-21-2025	102,500
			MISCELLANEOUS IMPROVEMENTS		

**ILLINOIS HIGHWAY PROGRAM ACCOMPLISHMENTS
FY 2025 REBUILD ILLINOIS PROGRAM - STATE PROJECTS**

EXHIBIT A

DISTRICT 1

Route / City	County	Description	TAMP Category	Award Date	Award Cost
ILL 56 22ND ST BUTTERFIELD RD LOMBARD OAK BROOK OAKBROOK TERRACE AURORA DOWNERS GROVE WHEATON WARRENVILLE 1-79916-0420	(C/O) DUPAGE	ILL 59 TO YORK RD LAND ACQUISITION		08-31-2024	58,765
			MISCELLANEOUS IMPROVEMENTS		
ILL 56 22ND ST WARRENVILLE OAK BROOK LOMBARD OAKBROOK TERRACE DOWNERS GROVE WHEATON 1-79916-0320	(C/O) DUPAGE	ILL 59 TO YORK RD CONSTRUCTION ENGINEERING		09-13-2024	1,000,000
			MISCELLANEOUS IMPROVEMENTS		
ILL 56 BUTTERFIELD RD DOWNERS GROVE 1-76978-0572	(ADD) DUPAGE KANE	0.3 MI W OF ILL 53 TO I-355 RAMP (SB) & AT ILL 53 LAND ACQUISITION		08-31-2024	35,523
			RECONSTRUCTION - PAVEMENTS		
ILL 56 BUTTERFIELD RD DOWNERS GROVE 1-76978-0320	(C/O) DUPAGE	0.3 MI W OF ILL 53 TO I-355 RAMP (SB) & AT ILL 53 CONSTRUCTION ENGINEERING		09-26-2024	3,500,000
			RECONSTRUCTION - PAVEMENTS		
ILL 58 GOLF RD DES PLAINES 1-81741-0000	(ADD) COOK	BIG BEND SPILLWAY - COOK COUNTY FOREST PRESERVE MISCELLANEOUS		02-14-2025	165,000
			MISCELLANEOUS IMPROVEMENTS		
ILL 58 GOLF RD HOFFMAN ESTATES 1-79741-0420	(C/O) COOK	AT BARRINGTON RD LAND ACQUISITION		08-31-2024	230,292
			MISCELLANEOUS IMPROVEMENTS		

**ILLINOIS HIGHWAY PROGRAM ACCOMPLISHMENTS
FY 2025 REBUILD ILLINOIS PROGRAM - STATE PROJECTS**

EXHIBIT A

DISTRICT 1

Route / City	County	Description	TAMP Category	Award Date	Award Cost
ILL 58 GOLF RD NILES MORTON GROVE 1-81007-0000	COOK	I-294 (TRI-STATE TOLLWAY) TO LINCOLN ST SMART OVERLAY ADA IMPROVEMENTS MILES = 3.10		09-20-2024 (Low Bid)	3,476,386
			PRESERVATION - PAVEMENTS		
ILL 58 DEMPSTER ST SKOKIE 1-71562-0581	(C/O) COOK	AT NILES CENTER RD & US 41 (SKOKIE BLVD) LAND ACQ FINAL JUDGMENT		11-30-2024	1,425
			MISCELLANEOUS IMPROVEMENTS		
ILL 59 ANTIOCH 1-81010-0000	LAKE	ILL 173 TO HIGHWOODS DR SMART OVERLAY MISCELLANEOUS MILES = 2.80		05-30-2025	1,949,721
			PRESERVATION - PAVEMENTS		
ILL 59 RAND RD VOLO WAUCONDA 1-80992-0000	(ADD) LAKE	N OF VOLO VILLAGE RD TO W OF LAKE SHORE DR SMART OVERLAY MISCELLANEOUS MILES = 7.02		07-17-2025	4,208,412
			PRESERVATION - PAVEMENTS		
ILL 59 SUTTON RD BARTLETT 1-78285-0074	(C/O) COOK	AT W BARTLETT RD LAND ACQ FINAL JUDGMENT		03-31-2025	350
			MISCELLANEOUS IMPROVEMENTS		
ILL 59 SUTTON RD BARTLETT 0-01334-1005	(ADD) DUPAGE	S OF STRUCKMAN BLVD RR CROSSING IMPROVEMENT		05-27-2025	100,000
			MISCELLANEOUS IMPROVEMENTS		
ILL 59 NELTNOR BLVD WEST CHICAGO WARRENVILLE 1-81002-0000	DUPAGE	S OF HERITAGE WOODS DR TO N OF BATAVIA RD SMART OVERLAY MISCELLANEOUS MILES = 5.76		03-06-2025	5,630,000
			PRESERVATION - PAVEMENTS		
ILL 60 1-77766-1000	(C/O) LAKE	AT FREMONT CENTER RD TRAF SIGNAL INSTALLATION CHANNELIZATION		08-02-2024	1,550,000
			MISCELLANEOUS IMPROVEMENTS		

**ILLINOIS HIGHWAY PROGRAM ACCOMPLISHMENTS
FY 2025 REBUILD ILLINOIS PROGRAM - STATE PROJECTS**

EXHIBIT A

DISTRICT 1

Route / City	County	Description	TAMP Category	Award Date	Award Cost
ILL 60 ILL 83 MUNDELEIN LONG GROVE 1-88560-0143	LAKE	ILL 176 (MAPLE AVE) TO CN RR LAND ACQUISITION		08-31-2024	489,211
INITIAL CONSTRUCTION - PAVEMENTS					
ILL 60 ILL 83 MUNDELEIN LONG GROVE 1-88560-0144	(C/O) LAKE	ILL 176 (MAPLE AVE) TO CN RR LAND ACQUISITION		09-30-2024	563,282
INITIAL CONSTRUCTION - PAVEMENTS					
ILL 64 MAIN ST ST. CHARLES 1-80981-0000	(ADD) KANE	W OF S 13TH AVE TO KAUTZ RD/SMITH RD SMART OVERLAY ADA IMPROVEMENTS MISCELLANEOUS UTILITY ADJUSTMENT MILES = 2.10		05-16-2025	3,811,382
PRESERVATION - PAVEMENTS					
ILL 64 NORTH AVE GLENDALE HEIGHTS LOMBARD VILLA PARK ELMHURST ST. CHARLES WEST CHICAGO CAROL STREAM 1-79935-0000	DUPAGE	SMITH / KAUTZ RD TO YORK RD TRAF SIGNAL MODERNIZATION CHANGEABLE MESSAGE SIGNS SIGNAL TIMING/PROGRESSION SIGNING (NEW) SURVEILLANCE ADA IMPROVEMENTS		05-30-2025	25,464,000
MISCELLANEOUS IMPROVEMENTS					
ILL 64 NORTH AVE GLENDALE HEIGHTS LOMBARD VILLA PARK ELMHURST CHICAGO OAK PARK MELROSE PARK ELMWOOD PARK NORTHLAKE RIVER FOREST RIVER GROVE ST. CHARLES WEST CHICAGO CAROL STREAM 1-79935-0216	(C/O) DUPAGE COOK	SMITH / KAUTZ RD TO YORK RD P.E. (PHASE II)		04-17-2025	67,359
MISCELLANEOUS IMPROVEMENTS					

**ILLINOIS HIGHWAY PROGRAM ACCOMPLISHMENTS
FY 2025 REBUILD ILLINOIS PROGRAM - STATE PROJECTS**

EXHIBIT A

DISTRICT 1

Route / City	County	Description	TAMP Category	Award Date	Award Cost
ILL 64 NORTH AVE MELROSE PARK ELMWOOD PARK NORTHLAKE RIVER FOREST RIVER GROVE ELMHURST CHICAGO OAK PARK 1-79935-1320	(C/O) COOK DUPAGE	YORK RD TO ILL 50 (CICERO AVE) LAND ACQUISITION		08-31-2024	226
			MISCELLANEOUS IMPROVEMENTS		
ILL 64 NORTH AVE MELROSE PARK ELMWOOD PARK NORTHLAKE RIVER FOREST RIVER GROVE ELMHURST CHICAGO OAK PARK 1-79935-1500	(C/O) DUPAGE COOK	YORK RD TO ILL 50 (CICERO AVE) CONSTRUCTION ENGINEERING		09-13-2024	900,000
			MISCELLANEOUS IMPROVEMENTS		
ILL 64 US 20 NORTH AVE RIVER FOREST NORTHLAKE MELROSE PARK RIVER GROVE ELMWOOD PARK 1-80057-0000	COOK	DUPAGE CO LINE TO ILL 43 (HARLEM AVE) DESIGNED OVERLAY DRAINAGE ADA IMPROVEMENTS MILES = 5.92		05-27-2025	15,495,707
			REHABILITATION - PAVEMENTS		
ILL 64 NORTH AVE MELROSE PARK RIVER GROVE 1-80057-2000	(ADD) COOK	25TH AVE TO 5TH AVE DRAINAGE STORM SEWER REPAIR		05-27-2025	1,812,739
			MAINTENANCE - PAVEMENTS		
ILL 64 N. SIDE FRONTAGE R MELROSE PARK 1-80057-1000	(ADD) COOK	7TH AVE (HOSPITAL ENTRANCE) TO 5TH AVE RECONSTRUCTION ADA IMPROVEMENTS MILES = 0.11		05-27-2025	331,062
			REHABILITATION - PAVEMENTS		
ILL 68 DUNDEE RD BARRINGTON HILLS 1-80863-0000	(ADD) COOK	KANE CO LINE TO ILL 62 (ALGONQUIN RD) SMART OVERLAY MISCELLANEOUS MILES = 2.90		05-30-2025	991,171
			PRESERVATION - PAVEMENTS		

**ILLINOIS HIGHWAY PROGRAM ACCOMPLISHMENTS
FY 2025 REBUILD ILLINOIS PROGRAM - STATE PROJECTS**

EXHIBIT A

DISTRICT 1

Route / City	County	Description	TAMP Category	Award Date	Award Cost
ILL 68 DUNDEE RD PALATINE 1-78880-0000	COOK	E BRANCH SALT CREEK 0.6 MI E OF QUENTIN RD LEFT TURN LANES DRAINAGE CULVERT REPLACEMENT ADA IMPROVEMENTS		04-11-2025	2,946,729
			MISCELLANEOUS IMPROVEMENTS		
ILL 72 HIGGINS RD SCHAUMBURG HOFFMAN ESTATES 1-80971-0000	(ADD) COOK	AUDUBON ST TO LEXINGTON DR SMART OVERLAY MISCELLANEOUS MILES = 1.21		05-16-2025	2,516,963
			PRESERVATION - PAVEMENTS		
ILL 72 ILL 83 HIGGINS RD ELK GROVE VILLAGE SCHAUMBURG DES PLAINES 1-81015-0000	(ADD) COOK	I-290 (EISENHOWER EXPWY) RAMPS (NB) TO 0.1 MI NW OF LANDMEIER RD SMART OVERLAY RR FLAGGER MISCELLANEOUS MILES = 4.90		04-25-2025 (Low Bid)	7,657,236
			PRESERVATION - PAVEMENTS		
ILL 83 BARRON BLVD GRAYSLAKE ROUND LAKE BEACH LAKE VILLA 1-77718-0145	LAKE	PETITE LAKE RD TO ILL 120 (BELVIDERE RD) P.E. (PHASE I)		08-02-2024	381,982
			RECONSTRUCTION - PAVEMENTS		
ILL 83 BARRON BLVD GRAYSLAKE 1-75972-0110	(C/O) LAKE	ILL 120 (BELVIDERE RD) TO ILL 137 & AT ATKINSON RD RR FLAGGER		10-17-2024	207,697
			MISCELLANEOUS IMPROVEMENTS		
ILL 83 ILL 137 BARRON BLVD GRAYSLAKE 1-75972-0473	(C/O) LAKE	AT ILL 120 (BELVIDERE RD) TO ILL 137 & AT ATKINSON RD LAND ACQUISITION		10-31-2024	7,733
			MISCELLANEOUS IMPROVEMENTS		
ILL 83 BARRON BLVD GRAYSLAKE 1-75972-0256	(ADD) LAKE	ILL 120 (BELVIDERE RD) TO ILL 137 & AT ATKINSON RD CONSTRUCTION ENGINEERING		12-11-2024	460,425
			MISCELLANEOUS IMPROVEMENTS		

**ILLINOIS HIGHWAY PROGRAM ACCOMPLISHMENTS
FY 2025 REBUILD ILLINOIS PROGRAM - STATE PROJECTS**

EXHIBIT A

DISTRICT 1

Route / City	County	Description	TAMP Category	Award Date	Award Cost
ILL 83 OAKTON ST MOUNT PROSPECT ELK GROVE VILLAGE DES PLAINES 1-81003-0000	(ADD) COOK	ILL 72 (HIGGINS RD) TO W OF ELMHURST RD SMART OVERLAY MISCELLANEOUS MILES = 0.74		05-30-2025	751,115
			PRESERVATION - PAVEMENTS		
ILL 83 127TH ST ALSIP 1-79431-0235	(C/O) COOK	AT CAL SAG CHANNEL P.E. (PHASE II)		09-27-2024	19,875
			REHABILITATION - BRIDGES		
ILL 120 BELVIDERE RD GRAYSLAKE 1-80558-0130	LAKE	ASHFORD LN TO US 45 P.E. (PHASE I)		08-02-2024	1,236,488
			INITIAL CONSTRUCTION - PAVEMENTS		
ILL 120 BELVIDERE RD 1-79129-1000	LAKE	AT DES PLAINES RIVER SCOUR MITIGATION		02-10-2025	617,286
			MAINTENANCE - BRIDGES		
ILL 120 BELVIDERE RD GURNEE 1-79246-0430	(C/O) LAKE	AT O'PLAINE RD LAND ACQUISITION		08-31-2024	575
			MISCELLANEOUS IMPROVEMENTS		
ILL 126 LOCKPORT ST PLAINFIELD 0-00852-1006	(ADD) WILL	W OF MAIN ST RR CROSSING IMPROVEMENT		06-17-2025	691,410
			SAFETY		
ILL 131 GREEN BAY RD ZION 1-81011-0000	(ADD) LAKE	RUSSELL RD TO ILL 173 (ROSECRANS RD) SMART OVERLAY SHOULDER REPAIR ADA IMPROVEMENTS MILES = 2.03		07-18-2025	3,524,201
			PRESERVATION - PAVEMENTS		
ILL 131 GREEN BAY RD BEACH PARK WAUKEGAN 1-75131-2200	(C/O) LAKE	WADSWORTH RD TO SUNSET AVE P.E. (PHASE II)		07-18-2024	4,177,336
			INITIAL CONSTRUCTION - PAVEMENTS		

**ILLINOIS HIGHWAY PROGRAM ACCOMPLISHMENTS
FY 2025 REBUILD ILLINOIS PROGRAM - STATE PROJECTS**

EXHIBIT A

DISTRICT 1

Route / City	County	Description	TAMP Category	Award Date	Award Cost
ILL 131 GREEN BAY RD WAUKEGAN 1-77415-0410	(C/O) LAKE	AT WASHINGTON ST LAND ACQUISITION		04-30-2025	4,813
			MISCELLANEOUS IMPROVEMENTS		
ILL 131 GREEN BAY RD NORTH CHICAGO 1-80917-0000	LAKE	AT MARTIN LUTHER KING DR SIGNAL TIMING/PROGRESSION		07-15-2024	158,424
			MISCELLANEOUS IMPROVEMENTS		
ILL 131 GREEN BAY RD NORTH CHICAGO 1-80916-0000	LAKE	SARATOGA ST TO ILL 137 SIGNAL TIMING/PROGRESSION		07-15-2024	92,049
			MISCELLANEOUS IMPROVEMENTS		
ILL 132 GRAND AVE LAKE VILLA 1-77868-0511	(C/O) LAKE	DRY LAND BRIDGE E OF CEDAR LAKE RD CONSTRUCTION ENGINEERING		07-18-2024	508,660
			RECONSTRUCTION - BRIDGES		
ILL 132 GRAND AVE LINDENHURST LAKE VILLA 1-79218-0355	(C/O) LAKE	W OF SHEEHAN DR TO MUNN RD CONSTRUCTION ENGINEERING		04-15-2025	168,440
			RECONSTRUCTION - BRIDGES		
ILL 132 GRAND AVE LINDENHURST 1-79218-0471	(C/O) LAKE	DEEP LAKE RD TO MUNN RD (DRY LAND BRIDGE) LAND ACQUISITION		11-30-2024	1,296
			RECONSTRUCTION - BRIDGES		
ILL 137 BUCKLEY RD LIBERTYVILLE GRAYSLAKE 1-77719-0032	LAKE	ILL 120 (BELVIDERE RD) TO PETERSEN RD P.E. (PHASE I)		08-02-2024	381,982
			RECONSTRUCTION - PAVEMENTS		
ILL 171 ARCHER AVE SUMMIT 1-81102-0000	COOK	AT IHB RR 0.1 MI S OF 59TH ST BRIDGE DECK OVERLAY BRIDGE JOINT REPLACE/REPAIR		03-27-2025	1,094,671
			PRESERVATION - BRIDGES		

**ILLINOIS HIGHWAY PROGRAM ACCOMPLISHMENTS
FY 2025 REBUILD ILLINOIS PROGRAM - STATE PROJECTS**

EXHIBIT A

DISTRICT 1

Route / City	County	Description	TAMP Category	Award Date	Award Cost
ILL 171 ARCHER AVE 1-76940-0542	(C/O) COOK	AT 95TH ST LAND ACQUISITION		06-30-2025	9,600
			MISCELLANEOUS IMPROVEMENTS		
ILL 171 ARCHER AVE SUMMIT MC COOK LYONS CHICAGO 1-80879-0000	(ADD) COOK	S OF OGDEN AVE TO W OF HARLEM AVE DESIGNED OVERLAY STANDARD OVERLAY ADA IMPROVEMENTS MISCELLANEOUS MILES = 2.67		05-16-2025	5,412,662
			PRESERVATION - PAVEMENTS		
ILL 171 ARCHER AVE 1-79505-0000	WILL	BOULA AVE TO 0.1 MI SW OF I-355 (VETERANS MEMORIAL TOLLWAY) STANDARD OVERLAY MILES = 0.83		03-27-2025	1,427,655
			REHABILITATION - PAVEMENTS		
ILL 171 STATE ST LOCKPORT 1-81107-0000	WILL	AT FIDDYMENT CREEK 0.3 MI N OF THORNTON ST BRIDGE DECK OVERLAY BRIDGE JOINT REPLACE/REPAIR MISCELLANEOUS		05-16-2025	1,260,740
			PRESERVATION - BRIDGES		
ILL 173 1-80881-0000	MCHENRY	BOONE CO LINE TO FLAT IRON RD SMART OVERLAY SHOULDER REPAIR ADA IMPROVEMENTS MILES = 3.47		02-10-2025	2,149,178
			PRESERVATION - PAVEMENTS		
ILL 173 1-81018-0000	MCHENRY	HARVARD HILLS RD TO SW OF RIGHEIMER RD SMART OVERLAY MILES = 1.38		03-27-2025	622,485
			PRESERVATION - PAVEMENTS		
ILL 173 1-81019-0000	MCHENRY	NE OF RIGHEIMER RD TO 0.2 MI S OF OAK GROVE RD SMART OVERLAY MILES = 3.16		03-27-2025	1,270,720
			PRESERVATION - PAVEMENTS		

**ILLINOIS HIGHWAY PROGRAM ACCOMPLISHMENTS
FY 2025 REBUILD ILLINOIS PROGRAM - STATE PROJECTS**

EXHIBIT A

DISTRICT 1

Route / City	County	Description	TAMP Category	Award Date	Award Cost
ILL 173 MAPLE AVE HEBRON RICHMOND ANTIOCH 1-79512-0505	(C/O) MCHENRY LAKE	ALDEN RD TO MADISON AVE CONSTRUCTION ENGINEERING		07-18-2024	2,248,875
			REHABILITATION - PAVEMENTS		
ILL 173 ROSECRANS RD ANTIOCH OLD MILL CREEK WADSWORTH 1-77720-0142	LAKE	ILL 59 TO US 41 (SKOKIE HWY) P.E. (PHASE I)		08-02-2024	553,276
			RECONSTRUCTION - PAVEMENTS		
ILL 173 ROSECRANS RD ZION 1-80107-0421	(C/O) LAKE	0.5 MI E OF ILL 131 (GREEN BAY RD) LAND ACQUISITION		04-30-2025	11,043
			MISCELLANEOUS IMPROVEMENTS		
ILL 176 CRYSTAL LAKE 1-81005-0000	(ADD) MCHENRY	E OF HALIGUS RD TO W OF US 14 (VIRGINIA ST) DESIGNED OVERLAY SHOULDER REPAIR MILES = 2.56		07-17-2025	2,685,966
			REHABILITATION - PAVEMENTS		
ILL 176 CRYSTAL LAKE 1-81005-1000	MCHENRY	HICKORY DR TO MISTWOOD LN DESIGNED OVERLAY ADA IMPROVEMENTS RR FLAGGER MISCELLANEOUS MILES = 2.63		07-26-2024	2,978,841
			REHABILITATION - PAVEMENTS		
ILL 176 ISLAND LAKE 1-81000-0000	(ADD) MCHENRY	0.1 MI NE OF NISH RD TO JANET DR (W OF MIDWAY DR) SMART OVERLAY STANDARD OVERLAY SHOULDER REPAIR ADA IMPROVEMENTS MILES = 1.64		07-17-2025	2,389,468
			PRESERVATION - PAVEMENTS		
ILL 176 1-81096-0000	MCHENRY	AT FOX RIVER BRIDGE DECK OVERLAY BRIDGE JOINT REPLACE/REPAIR		11-01-2024	961,567
			PRESERVATION - BRIDGES		

**ILLINOIS HIGHWAY PROGRAM ACCOMPLISHMENTS
FY 2025 REBUILD ILLINOIS PROGRAM - STATE PROJECTS**

EXHIBIT A

DISTRICT 1

Route / City	County	Description	TAMP Category	Award Date	Award Cost
ILL 176 MAPLE ST MUNDELEIN 0-01334-1000	(ADD) LAKE	E OF US 45 (LAKE ST) RR CROSSING IMPROVEMENT		07-23-2024	150,000
			MISCELLANEOUS IMPROVEMENTS		
ILL 176 PARK AVE LIBERTYVILLE 1-81158-0000	LAKE	GARFIELD RD TO PARK PL DESIGNED OVERLAY ADA IMPROVEMENTS MISCELLANEOUS MILES = 0.37		07-15-2024	649,700
			REHABILITATION - PAVEMENTS		
<u>Other Roads & Streets</u>					
5TH AVE RIVER GROVE MELROSE PARK 1-80057-4000	(ADD) COOK	HEMINGWAY DR TO ILL 64 (NORTH AVE) DESIGNED OVERLAY ADA IMPROVEMENTS RR FLAGGER MILES = 0.43		02-25-2025	866,491
			REHABILITATION - PAVEMENTS		
5TH AVE RIVER GROVE 1-80057-4001	(ADD) COOK	N RIVER RD TO HEMINGWAY DR SMART OVERLAY MILES = 0.56		02-25-2025	616,509
			PRESERVATION - PAVEMENTS		
17TH AVE BROADVIEW 1-80905-0000	COOK	I-290 (EISENHOWER EXPWY) TO 14TH ST SIGNAL TIMING/PROGRESSION		08-21-2024	348,717
			MISCELLANEOUS IMPROVEMENTS		
17TH AVE NORTH RIVERSIDE BROADVIEW MAYWOOD 1-81292-0000	COOK	MADISON ST TO 23RD ST STANDARD OVERLAY DRAINAGE CURB AND GUTTER ADA IMPROVEMENTS RR FLAGGER MILES = 2.16		01-17-2025 (Low Bid)	2,908,001
			REHABILITATION - PAVEMENTS		
22ND ST BROADVIEW CICERO WESTCHESTER NORTH RIVERSIDE OAK BROOK BERWYN 1-79916-1000	DUPAGE COOK	YORK RD TO ILL 50 (CICERO AVE) TRAF SIGNAL MODERNIZATION SIGNAL TIMING/PROGRESSION CHANGEABLE MESSAGE SIGNS SIGNING (NEW) SURVEILLANCE MISCELLANEOUS ADA IMPROVEMENTS RR FLAGGER		07-18-2025	20,875,046
			MISCELLANEOUS IMPROVEMENTS		

**ILLINOIS HIGHWAY PROGRAM ACCOMPLISHMENTS
FY 2025 REBUILD ILLINOIS PROGRAM - STATE PROJECTS**

EXHIBIT A

DISTRICT 1

Route / City	County	Description	TAMP Category	Award Date	Award Cost
22ND ST BROADVIEW CICERO WESTCHESTER NORTH RIVERSIDE OAK BROOK BERWYN 1-79916-1320	(C/O) DUPAGE COOK	YORK RD TO ILL 50 (CICERO AVE) LAND ACQUISITION		11-30-2024	44,593
			MISCELLANEOUS IMPROVEMENTS		
26TH ST BERWYN 1-80906-0000	COOK	AT RIVERSIDE DR SIGNAL TIMING/PROGRESSION		08-21-2024	223,456
			MISCELLANEOUS IMPROVEMENTS		
26TH ST NORTH RIVERSIDE 1-81088-0000	COOK	AT DES PLAINES RIVER BRIDGE DECK OVERLAY BRIDGE JOINT REPLACE/REPAIR MISCELLANEOUS		07-15-2024	849,814
			PRESERVATION - BRIDGES		
55TH ST WESTERN SPRINGS COUNTRYSIDE 1-78760-0211	(ADD) COOK	WOLF RD TO BRAINARD RD & AT WILLOW SPRINGS RD P.E. (PHASE II)		04-29-2025	19,271
			MISCELLANEOUS IMPROVEMENTS		
55TH ST HINSDALE WESTERN SPRINGS COUNTRYSIDE 1-78760-0471	(C/O) COOK	E OF I-294 (TRI-STATE TOLLWAY) TO W OF PLAINFIELD RD LAND ACQUISITION		08-31-2024	16,748
			MISCELLANEOUS IMPROVEMENTS		
55TH ST COUNTRYSIDE 1-77179-0000	COOK	US 12/20/45 (LA GRANGE RD) TO EAST AVE & AT US 12/20/45 STANDARD OVERLAY WIDENING EXISTING PAVEMENT INTERSECTION IMPROVEMENT ADA IMPROVEMENTS MILES = 0.49		04-01-2025	15,423,917
			REHABILITATION - PAVEMENTS		
55TH ST COUNTRYSIDE 1-77179-0010	(ADD) COOK	US 12/20/45 (LA GRANGE RD) TO EAST AVE & AT US 12/20/45 TRAF SIGNAL MODERNIZATION LIGHTING PAVEMENT MARKING ADA IMPROVEMENTS		04-01-2025	1,519,909
			REHABILITATION - PAVEMENTS		

**ILLINOIS HIGHWAY PROGRAM ACCOMPLISHMENTS
FY 2025 REBUILD ILLINOIS PROGRAM - STATE PROJECTS**

EXHIBIT A

DISTRICT 1

Route / City	County	Description	TAMP Category	Award Date	Award Cost
55TH ST COUNTRYSIDE 1-77179-0013	(C/O) COOK	US 12/20/45 (LA GRANGE RD) TO EAST AVE / EBERLY AVE & AT US 12/20/45 P.E. (PHASE II)	INITIAL CONSTRUCTION - PAVEMENTS	08-07-2024	213,504
55TH ST COUNTRYSIDE 1-77179-0020	(C/O) COOK	US 12/20/45 (LA GRANGE RD) TO EAST AVE & AT US 12/20/45 LAND ACQUISITION	REHABILITATION - PAVEMENTS	08-31-2024	43,483
79TH ST WILLOW SPRINGS JUSTICE BRIDGEVIEW BURBANK 1-80153-0000	COOK	WB CONNECTOR ILL 171 (ARCHER AVE) TO ILL 50 (CICERO AVE) STANDARD OVERLAY ADA IMPROVEMENTS MISCELLANEOUS MILES = 5.90	REHABILITATION - PAVEMENTS	07-15-2024	7,274,556
79TH ST BURBANK JUSTICE BRIDGEVIEW 1-80907-0000	COOK	88TH AVE TO ILL 50 (CICERO AVE) SIGNAL TIMING/PROGRESSION	MISCELLANEOUS IMPROVEMENTS	08-21-2024	1,307,857
119TH ST CHICAGO 0-01334-1003	(ADD) COOK	E OF VINCENNES AVE RR CROSSING IMPROVEMENT	MISCELLANEOUS IMPROVEMENTS	04-28-2025	90,000
123RD ST PALOS PARK 1-79233-0000	(C/O) COOK	AT CREEK 0.3 MI E OF US 45 CULVERT REPLACEMENT	RECONSTRUCTION - BRIDGES	10-11-2024	1,015,428
123RD ST PALOS PARK 1-79233-0431	(C/O) COOK	AT CREEK 0.3 MI E OF US 45 LAND ACQUISITION	MISCELLANEOUS IMPROVEMENTS	08-31-2024	475
123RD ST PALOS PARK 1-80110-0000	(C/O) COOK	AT MILL CREEK W OF 90TH AVE CULVERT REPLACEMENT	RECONSTRUCTION - BRIDGES	10-11-2024	435,390

**ILLINOIS HIGHWAY PROGRAM ACCOMPLISHMENTS
FY 2025 REBUILD ILLINOIS PROGRAM - STATE PROJECTS**

EXHIBIT A

DISTRICT 1

Route / City	County	Description	TAMP Category	Award Date	Award Cost
123RD ST PALOS PARK 1-80110-0420	(C/O) COOK	W OF 90TH AVE LAND ACQUISITION		12-31-2024	118
			MISCELLANEOUS IMPROVEMENTS		
ADDISON ST CHICAGO 1-81101-0000	COOK	AT I-90/94 (KENNEDY EXPWY) BRIDGE DECK OVERLAY BRIDGE JOINT REPLACE/REPAIR ADA IMPROVEMENTS RR FLAGGER		02-10-2025	1,234,765
			PRESERVATION - BRIDGES		
ADDISON ST CHICAGO 1-74708-0000	COOK	ILL 171 (CUMBERLAND AVE) TO FOREST PRESERVE DR STANDARD OVERLAY ADA IMPROVEMENTS MISCELLANEOUS MILES = 0.56		02-10-2025	1,098,089
			REHABILITATION - PAVEMENTS		
BARRINGTON RD SOUTH BARRINGTON 1-78074-0022	(C/O) COOK	S OF ILL 62 (ALGONQUIN RD) TO CENTRAL RD P.E. (PHASE II)		10-17-2024	535,806
			INITIAL CONSTRUCTION - PAVEMENTS		
BARRINGTON RD SOUTH BARRINGTON 1-78074-0034	(C/O) COOK	S OF ILL 62 (ALGONQUIN RD) TO CENTRAL RD LAND ACQUISITION		09-30-2024	572,034
			INITIAL CONSTRUCTION - PAVEMENTS		
BUSSE HWY DES PLAINES PARK RIDGE 1-79453-0000	COOK	US 14 (MINER ST) TO DEE RD STANDARD OVERLAY ADA IMPROVEMENTS MISCELLANEOUS MILES = 1.71		12-02-2024	4,051,154
			REHABILITATION - PAVEMENTS		
BUSSE HWY PARK RIDGE 1-79453-0100	COOK	DEE RD TO TOUHY AVE STANDARD OVERLAY MILES = 1.47		12-02-2024	1,240,723
			REHABILITATION - PAVEMENTS		
CENTRAL RD 1-79455-0010	(ADD) COOK	AT LOTUS LN CULVERT REPAIR		09-20-2024 (Low Bid)	35,197
			REHABILITATION - PAVEMENTS		

**ILLINOIS HIGHWAY PROGRAM ACCOMPLISHMENTS
FY 2025 REBUILD ILLINOIS PROGRAM - STATE PROJECTS**

EXHIBIT A

DISTRICT 1

Route / City	County	Description	TAMP Category	Award Date	Award Cost
CREATE 75TH ST CHICAGO 0-03301-1001	(ADD) COOK	ROW PROPERTY ACQUISITION AND EASEMENTS FOR P2 METRA ROW LAND ACQUISITION	MISCELLANEOUS IMPROVEMENTS	09-30-2024	3,033,934
DES PLAINES RIVER RD SCHILLER PARK 1-79969-0451	(ADD) COOK	N OF WINONA AVE LAND ACQUISITION	MISCELLANEOUS IMPROVEMENTS	01-31-2025	2,550
DEVON AVE LINCOLNWOOD 1-79489-0000	(C/O) COOK	KILPATRICK AVE TO LINCOLN AVE DESIGNED OVERLAY ADA IMPROVEMENTS MILES = 1.42	REHABILITATION - PAVEMENTS	03-07-2025 (Low Bid)	4,046,121
DEVON AVE LINCOLNWOOD 1-80912-0000	COOK	ILL 50 (CICERO AVE) TO KENTON AVE / LEMONT AVE SIGNAL TIMING/PROGRESSION	MISCELLANEOUS IMPROVEMENTS	07-15-2024	355,344
DEVON AVE CHICAGO 1-81094-0000	COOK	AT N BRANCH CHICAGO RIVER BRIDGE DECK OVERLAY BRIDGE JOINT REPLACE/REPAIR	PRESERVATION - BRIDGES	10-08-2024	668,421
DIXIE HWY HARVEY 1-79335-0471	(C/O) COOK	AT DITCH 1 MI N OF US 6 LAND ACQ FINAL JUDGMENT	MISCELLANEOUS IMPROVEMENTS	08-31-2024	1,678
DIXIE HWY HOMWOOD 1-79743-0421	(C/O) COOK	AT IC RR LAND ACQUISITION	MISCELLANEOUS IMPROVEMENTS	01-31-2025	3,000
DIXIE HWY CHICAGO HEIGHTS 1-79345-0431	(C/O) COOK	THORN CREEK TRIB 0.4 MI N OF ILL 1 LAND ACQUISITION	MISCELLANEOUS IMPROVEMENTS	08-31-2024	11,665
DOTY AVE CHICAGO 1-79733-0430	(C/O) COOK	110TH ST TO S OF KENSINGTON AVE (PS #27) LAND ACQUISITION	MISCELLANEOUS IMPROVEMENTS	04-30-2025	2,640

**ILLINOIS HIGHWAY PROGRAM ACCOMPLISHMENTS
FY 2025 REBUILD ILLINOIS PROGRAM - STATE PROJECTS**

EXHIBIT A

DISTRICT 1

Route / City	County	Description	TAMP Category	Award Date	Award Cost
EAST AVE MC COOK COUNTRYSIDE 1-78761-0100	COOK	AT 47TH ST TRAF SIGNAL INSTALLATION ADA IMPROVEMENTS LIGHTING DRAINAGE RR CROSSING IMPROVEMENT		07-26-2024	2,288,179
			MISCELLANEOUS IMPROVEMENTS		
EAST AVE MC COOK COUNTRYSIDE 1-78761-0131	(ADD) COOK	AT 47TH ST P.E. (PHASE II)		03-03-2025	72,473
			MISCELLANEOUS IMPROVEMENTS		
EAST AVE MC COOK COUNTRYSIDE 1-78761-0460	(C/O) COOK	AT 47TH ST LAND ACQUISITION		08-31-2024	252,388
			MISCELLANEOUS IMPROVEMENTS		
EAST AVE MC COOK COUNTRYSIDE 1-78761-0300	(C/O) COOK	AT 47TH ST CONSTRUCTION ENGINEERING		10-29-2024	1,650,000
			MISCELLANEOUS IMPROVEMENTS		
EAST AVE MC COOK COUNTRYSIDE 1-78616-0000	COOK	47TH ST TO W 55TH ST STANDARD OVERLAY ADA IMPROVEMENTS MILES = 1.02		07-26-2024	15,573,746
			REHABILITATION - PAVEMENTS		
EAST AVE MC COOK COUNTRYSIDE 1-78751-0220	(C/O) COOK	55TH ST TO JOLIET RD P.E. (PHASE II)		09-09-2024	60,739
			INITIAL CONSTRUCTION - PAVEMENTS		
EAST AVE MC COOK COUNTRYSIDE 1-78751-0481	(C/O) COOK	55TH ST TO JOLIET RD LAND ACQ FINAL JUDGMENT		03-31-2025	207
			MISCELLANEOUS IMPROVEMENTS		
FOREST WAY DR 1-80294-0300	(C/O) COOK	AT DITCH N OF WILLOW RD LAND ACQUISITION		01-31-2025	2,550
			RECONSTRUCTION - BRIDGES		

**ILLINOIS HIGHWAY PROGRAM ACCOMPLISHMENTS
FY 2025 REBUILD ILLINOIS PROGRAM - STATE PROJECTS**

EXHIBIT A

DISTRICT 1

Route / City	County	Description	TAMP Category	Award Date	Award Cost
GARY'S MILL RD WEST CHICAGO 1-81449-0000	(ADD) DUPAGE	ILL 59 TO ILL 38 (ROOSEVELT RD) DESIGNED OVERLAY ADA IMPROVEMENTS MILES = 0.69	REHABILITATION - PAVEMENTS	07-17-2025	842,712
GLENWOOD DYER RD LYNWOOD 1-79010-0470	(C/O) COOK	STONEY ISLAND AVE TO ILL 83 (TORRENCE AVE) LAND ACQ FINAL JUDGMENT	REHABILITATION - PAVEMENTS	08-31-2024	840
GOVERNORS HWY UNIVERSITY PARK 1-80952-0116	(C/O) WILL	AT UNIVERSITY PKWY P.E. (PHASE I) P.E. (PHASE II)	MISCELLANEOUS IMPROVEMENTS	12-03-2024	37,055
GREEN BAY RD KENILWORTH GLENCOE WINNETKA 1-79439-0000	COOK	S OF SCOTT AVE TO S OF KENILWORTH AVE STANDARD OVERLAY ADA IMPROVEMENTS MILES = 2.80	REHABILITATION - PAVEMENTS	03-07-2025 (Low Bid)	4,487,808
GROSS POINT RD SKOKIE EVANSTON 1-81428-0000	(ADD) COOK	CRAWFORD AVE TO ORCHARD RD DESIGNED OVERLAY ADA IMPROVEMENTS MILES = 0.25	REHABILITATION - PAVEMENTS	07-07-2025	1,005,325
HALSTED ST CHICAGO 0-00852-1000	(ADD) COOK	S OF 90TH ST RR CROSSING IMPROVEMENT	SAFETY	06-17-2025	835,310
HILL AVE 1-80869-0000	KANE	MONTGOMERY RD TO KENDALL CO LINE SMART OVERLAY MILES = 0.56	PRESERVATION - PAVEMENTS	08-21-2024	274,271
IDA B WELLS DR CHICAGO 1-80004-0210	(C/O) COOK	AT OLD POST OFFICE & OVER S BRANCH CHICAGO RIVER P.E. (PHASE II)	REHABILITATION - BRIDGES	09-13-2024	2,350,000

**ILLINOIS HIGHWAY PROGRAM ACCOMPLISHMENTS
FY 2025 REBUILD ILLINOIS PROGRAM - STATE PROJECTS**

EXHIBIT A

DISTRICT 1

Route / City	County	Description	TAMP Category	Award Date	Award Cost
IDNR 0-03900-1000	(ADD) COOK	BURNHAM GREENWAY ENHANCEMENT PROJECT P.E. (PHASE I) P.E. (PHASE II)	MISCELLANEOUS IMPROVEMENTS	11-19-2024	263,542
JACKSON ST JOLIET 1-79809-0236	(ADD) WILL	AT DES PLAINES RIVER P.E. (PHASE II)	REHABILITATION - BRIDGES	04-03-2025	38,585
JOLIET RD COUNTRYSIDE 1-78756-0441	(C/O) COOK	AT BRAINARD RD LAND ACQUISITION	MISCELLANEOUS IMPROVEMENTS	10-31-2024	132,270
KEAN AVE PALOS HILLS 1-80169-0000	COOK	S OF US 12/20 (95TH ST) TO 111TH ST DESIGNED OVERLAY ADA IMPROVEMENTS MILLED RUMBLE STRIP MILES = 1.78	REHABILITATION - PAVEMENTS	07-15-2024	1,494,018
KEDZIE AVE ROBBINS 1-79811-0200	(C/O) COOK	AT CAL SAG CHANNEL P.E. (PHASE II)	REHABILITATION - BRIDGES	09-12-2024	878,997
KEDZIE AVE BLUE ISLAND 1-81120-0105	(C/O) COOK	OVER CSXT RR & WIRETON RD P.E. (PHASE I)	REHABILITATION - BRIDGES	11-26-2024	1,066,964
LAWRENCE AVE CHICAGO 1-81092-0000	COOK	AT DES PLAINES RIVER BRIDGE DECK OVERLAY BRIDGE JOINT REPLACE/REPAIR	PRESERVATION - BRIDGES	08-09-2024	1,031,253
MAIN ST LEMONT 1-79180-0220	(C/O) COOK	WHEELER DR TO ILL 83/171 (ARCHER AVE) P.E. (PHASE II)	MISCELLANEOUS IMPROVEMENTS	07-18-2024	161,872
MAIN ST LEMONT 1-79180-0451	(C/O) COOK	WHEELER DR TO ILL 83/171 (ARCHER AVE) LAND ACQUISITION	MISCELLANEOUS IMPROVEMENTS	08-31-2024	33,278

**ILLINOIS HIGHWAY PROGRAM ACCOMPLISHMENTS
FY 2025 REBUILD ILLINOIS PROGRAM - STATE PROJECTS**

EXHIBIT A

DISTRICT 1

Route / City	County	Description	TAMP Category	Award Date	Award Cost
MICHIGAN AVE CHICAGO 1-81087-0000	COOK	AT I-55 (STEVENSON EXPWY) BRIDGE DECK OVERLAY BRIDGE JOINT REPLACE/REPAIR	PRESERVATION - BRIDGES	08-21-2024	985,515
MORGAN ST CHICAGO 1-79082-0000	COOK	63RD ST TO 79TH ST & 82ND ST TO 87TH ST STANDARD OVERLAY SMART OVERLAY ADA IMPROVEMENTS MILES = 2.13	PRESERVATION - PAVEMENTS	07-15-2024	1,805,126
OAKTON ST DES PLAINES 1-81095-0000	COOK	AT DES PLAINES RIVER BRIDGE DECK OVERLAY BRIDGE JOINT REPLACE/REPAIR	PRESERVATION - BRIDGES	10-18-2024	832,246
OHIO ST CHICAGO 1-79999-0315	COOK	AT N BRANCH CHICAGO RIVER, KINGSBURY ST & UP RR CONSTRUCTION ENGINEERING	PRESERVATION - BRIDGES	08-07-2024	307,747
OLD SKOKIE RD WADSWORTH 1-79871-0000	(ADD) LAKE	WISCONSIN STATE LINE TO US 41 (SKOKIE HWY) STANDARD OVERLAY NEW SHOULDERS MILES = 1.63	REHABILITATION - PAVEMENTS	04-11-2025	2,424,972
PALATINE RD N FR N WILKE RD PALATINE 1-78958-0000	COOK	E OF SALT CREEK TO ALISON DR STANDARD OVERLAY MILES = 0.64	REHABILITATION - PAVEMENTS	07-15-2024	322,381
PALATINE RD S FR RD ARLINGTON HEIGHTS PROSPECT HEIGHTS WHEELING 1-79370-2000	COOK	E OF US 12 (RAND RD) TO E OF PINECREST DR STANDARD OVERLAY ADA IMPROVEMENTS MILES = 3.61	REHABILITATION - PAVEMENTS	07-26-2024	2,076,778
PERSHING RD STICKNEY CICERO 1-81535-0000	(ADD) COOK	56TH CT TO ILL 50 (CICERO AVE) STANDARD OVERLAY ADA IMPROVEMENTS MILES = 1.08	REHABILITATION - PAVEMENTS	07-17-2025	1,538,560

**ILLINOIS HIGHWAY PROGRAM ACCOMPLISHMENTS
FY 2025 REBUILD ILLINOIS PROGRAM - STATE PROJECTS**

EXHIBIT A

DISTRICT 1

Route / City	County	Description	TAMP Category	Award Date	Award Cost
PERSHING RD CHICAGO 1-89992-0106	(C/O) COOK	ASHLAND AVE TO WENTWORTH AVE P.E. (PHASE II)		12-12-2024	19,093
			RECONSTRUCTION - PAVEMENTS		
PERSHING RD CHICAGO 1-89992-0126	(C/O) COOK	ASHLAND AVE TO WENTWORTH AVE P.E. (PHASE II)		12-12-2024	270,432
			RECONSTRUCTION - BRIDGES		
PERSHING RD CHICAGO 1-89992-0430	(C/O) COOK	RACINE AVE & CN RR 1.3 MI W OF I-94 LAND ACQUISITION		09-30-2024	81,329
			RECONSTRUCTION - BRIDGES		
PULASKI RD / CRAWFORD AVE ALSIP CHICAGO OAK LAWN 1-79104-0000	COOK	103RD ST TO 123RD ST STANDARD OVERLAY ADA IMPROVEMENTS MISCELLANEOUS MILES = 2.54		05-16-2025	5,275,535
			REHABILITATION - PAVEMENTS		
RAND RD DES PLAINES 1-70254-0460	(C/O) COOK	AT DES PLAINES RIVER LAND ACQUISITION		08-31-2024	46,699
			RECONSTRUCTION - BRIDGES		
RAND RD DES PLAINES 1-70254-0510	(C/O) COOK	AT DES PLAINES RIVER CONSTRUCTION ENGINEERING		08-13-2024	1,600,000
			RECONSTRUCTION - BRIDGES		
RICHARDS ST JOLIET 1-71498-0300	WILL	AT HICKORY CREEK N OF I-80 CONSTRUCTION ENGINEERING		10-15-2024	2,209,577
			REHABILITATION - BRIDGES		
SHERIDAN RD LAKE BLUFF LAKE FOREST 1-79564-0000	(ADD) LAKE	1) SHERIDAN - NAVAL STATION G STREET / LAKE BLUFF CITY LIMIT TO MOFFETT RD, 2) SCRANTON AVE FROM GREEN BAY TO SHERIDAN RD DESIGNED OVERLAY RR FLAGGER MISCELLANEOUS MILES = 3.91		05-30-2025	2,996,992
			REHABILITATION - PAVEMENTS		

**ILLINOIS HIGHWAY PROGRAM ACCOMPLISHMENTS
FY 2025 REBUILD ILLINOIS PROGRAM - STATE PROJECTS**

EXHIBIT A

DISTRICT 1

Route / City	County	Description	TAMP Category	Award Date	Award Cost
SHERIDAN RD HIGHLAND PARK 1-79127-0216	(C/O) LAKE	CREEK 1 MI & 1.3 MI N OF LAKE COOK RD P.E. (PHASE II)	RECONSTRUCTION - BRIDGES	02-21-2025	165,172
TOUHY AVE LINCOLNWOOD 1-79889-0330	(ADD) COOK	AT KOSTNER AVE LAND ACQUISITION	MISCELLANEOUS IMPROVEMENTS	08-31-2024	10,443
VARIOUS 1-72917-1203	(C/O) DISTRICT-WIDE	BITUMINOUS MATERIALS PROCUREMENT MISCELLANEOUS	MISCELLANEOUS IMPROVEMENTS	07-15-2024	300,000
VARIOUS 1-78752-0052	LAKE	VARIOUS LOCATIONS (ADA RAMPS - LAKE CO) ADA IMPROVEMENTS RR FLAGGER	SAFETY	10-08-2024	888,213
VARIOUS 1-78752-0054	LAKE	VARIOUS LOCATIONS (ADA RAMPS - CENTRAL LAKE CO) ADA IMPROVEMENTS	SAFETY	10-08-2024	1,061,609
VARIOUS 1-78752-0451	COOK	VARIOUS LOCATIONS (ADA RAMPS - ELK GROVE & WHEELING TOWNSHIPS) ADA IMPROVEMENTS	SAFETY	12-02-2024	1,217,181
VARIOUS 1-78752-0453	COOK	VARIOUS LOCATIONS (ADA RAMPS - NEW TRIER TOWNSHIP #1) ADA IMPROVEMENTS	SAFETY	12-02-2024	979,267
VARIOUS 1-78752-0457	COOK DUPAGE	VARIOUS LOCATIONS (ADA RAMPS - LEYDEN TOWNSHIP #1) ADA IMPROVEMENTS	SAFETY	12-16-2024	1,498,868
VARIOUS 1-78752-0459	COOK	VARIOUS LOCATIONS (ADA RAMPS - MAINE TOWNSHIP #1) ADA IMPROVEMENTS	SAFETY	12-02-2024	1,688,085

**ILLINOIS HIGHWAY PROGRAM ACCOMPLISHMENTS
FY 2025 REBUILD ILLINOIS PROGRAM - STATE PROJECTS**

EXHIBIT A

DISTRICT 1

Route / City	County	Description	TAMP Category	Award Date	Award Cost
VARIOUS 1-78752-0461	COOK	VARIOUS LOCATIONS (ADA RAMPS - NILES TOWNSHIP #1 & 4) ADA IMPROVEMENTS	SAFETY	05-16-2025	1,609,615
VARIOUS 1-78752-0056	(C/O) LAKE	VARIOUS LOCATIONS (ADA RAMPS - NORTHWEST LAKE) LAND ACQUISITION	MISCELLANEOUS IMPROVEMENTS	01-31-2025	79,874
VARIOUS 1-78752-0641	(C/O) COOK LAKE	VARIOUS LOCATIONS (ADA RAMPS) (CHICAGO) LAND ACQUISITION	MISCELLANEOUS IMPROVEMENTS	08-31-2024	4,225
VARIOUS 1-78752-0732	(C/O) DUPAGE WILL	VARIOUS LOCATIONS (ADA RAMPS) LAND ACQUISITION	MISCELLANEOUS IMPROVEMENTS	09-30-2024	1,514
VARIOUS CREATE 0-03301-1000	(ADD) COOK	ROW PROPERTY ACQUISITION AND EASEMENTS FOR EW2 UP ROW LAND ACQUISITION	MISCELLANEOUS IMPROVEMENTS	10-03-2024	8,841,353
VARIOUS 0-03301-1002	(ADD) COOK	LAND ACQUISITION ASSESSMENT SERVICES FOR EW2 UP/NS ROW LAND ACQUISITION	MISCELLANEOUS IMPROVEMENTS	09-13-2024	439,178
VARIOUS 1-80451-3200	(C/O) DISTRICT-WIDE	VARIOUS DISTRICT WIDE PAVEMENT & BRIDGE PRESERVATION P.E. (PHASE II)	PRESERVATION - PAVEMENTS	03-13-2025	1,637,000
VARIOUS 1-78752-0513	(C/O) KANE LAKE MCHENRY	VARIOUS LOCATIONS (ADA RAMPS) LAND ACQUISITION	MISCELLANEOUS IMPROVEMENTS	08-31-2024	68,934
VARIOUS 0-00753-1002	(ADD) STATE-WIDE	WEIGH STATIONS WEIGH STATION REPAIRS	MISCELLANEOUS IMPROVEMENTS	09-06-2024	10,904
VARIOUS 0-01478-1001	(ADD) VARIOUS	D1 APP PAINT PVT MKG 24-11 PAVEMENT MARKING	SAFETY	07-15-2024	1,187,300

**ILLINOIS HIGHWAY PROGRAM ACCOMPLISHMENTS
FY 2025 REBUILD ILLINOIS PROGRAM - STATE PROJECTS**

EXHIBIT A

DISTRICT 1

Route / City	County	Description	TAMP Category	Award Date	Award Cost
VARIOUS 0-01478-1002	(ADD) VARIOUS	D1 HT PVMNT MRK RPR 24-12 PAVEMENT MARKING	SAFETY	07-15-2024	4,518,200
VARIOUS 0-01478-1003	(ADD) MCHENRY DUPAGE	D1 APP PAINT PVT MKG 25-06 PAVEMENT MARKING	SAFETY	07-15-2024	893,950
VARIOUS 0-01478-1004	(ADD) LAKE WILL	D1 APP PAINT PVT MKG 25-05 PAVEMENT MARKING	SAFETY	07-15-2024	1,812,600
VARIOUS 0-01478-1005	(ADD) COOK	D1 APP PAINT PVT MKG 25-04 PAVEMENT MARKING	SAFETY	07-15-2024	3,001,000
VARIOUS CHICAGO 0-01378-1000	(ADD) COOK	AT VARIOUS LOCATIONS BRIDGE PAINTING	MISCELLANEOUS IMPROVEMENTS	12-02-2024	700,460
VARIOUS TINLEY PARK FRANKFORT 0-01378-1003	(ADD) COOK WILL	AT VARIOUS LOCATIONS BRIDGE PAINTING	MISCELLANEOUS IMPROVEMENTS	05-16-2025	503,300
VARIOUS SKOKIE NORTHFIELD HIGHLAND PARK 0-01378-1004	(ADD) COOK LAKE	AT VARIOUS LOCATIONS BRIDGE PAINTING	MISCELLANEOUS IMPROVEMENTS	03-27-2025	1,181,744
VARIOUS HIGHLAND PARK PARK CITY GURNEE FOX LAKE 0-01378-1005	(ADD) LAKE	AT VARIOUS LOCATIONS BRIDGE PAINTING	MISCELLANEOUS IMPROVEMENTS	02-10-2025	893,330
VARIOUS 0-02179-1003	(ADD) DISTRICT-WIDE	VEGETATION CONTROL (WEED SPRAYING) WEED CONTROL	MISCELLANEOUS IMPROVEMENTS	03-27-2025	338,044

**ILLINOIS HIGHWAY PROGRAM ACCOMPLISHMENTS
FY 2025 REBUILD ILLINOIS PROGRAM - STATE PROJECTS**

EXHIBIT A

DISTRICT 1

Route / City	County	Description	TAMP Category	Award Date	Award Cost
VARIOUS 0-02179-1005	(ADD) STATE-WIDE	VARIOUS LOCATIONS (DEAD TREE REMOVAL) TREE REMOVAL	MISCELLANEOUS IMPROVEMENTS	10-08-2024	475,351
VARIOUS 0-01894-1000	(ADD) DISTRICT-WIDE	GUARDRAIL REPAIRS GUARDRAIL	MISCELLANEOUS IMPROVEMENTS	10-08-2024	1,761,799
VARIOUS 0-02179-1006	(ADD) DISTRICT-WIDE	VARIOUS SIGN INSTALLATION & REPAIR SIGN MAINTENANCE SIGNING (NEW)	MISCELLANEOUS IMPROVEMENTS	12-02-2024	446,300
VARIOUS 0-00753-1001	(ADD) DISTRICT-WIDE	VARIOUS SOUTHERN WEIGH STATIONS (MOWING) LANDSCAPING	MISCELLANEOUS IMPROVEMENTS	08-07-2024	46,800
VARIOUS 1-79099-0041	DISTRICT-WIDE	BUREAU OF CONSTRUCTION - VARIOUS CE - PLAN REVIEW CONSTRUCTION ENGINEERING	MISCELLANEOUS IMPROVEMENTS	08-08-2024	481,587
VARIOUS JOLIET 1-77596-0294	(ADD) WILL	MOVABLE BRIDGES IN JOLIET AREA CONSTRUCTION ENGINEERING	MISCELLANEOUS IMPROVEMENTS	06-17-2025	2,041,116
VARIOUS 1-81166-0200	DISTRICT-WIDE	VARIOUS LOCATIONS TREE REMOVAL	MISCELLANEOUS IMPROVEMENTS	10-08-2024	604,120
VARIOUS 1-81166-0205	(ADD) DISTRICT-WIDE	VARIOUS LOCATIONS TREE REMOVAL	MISCELLANEOUS IMPROVEMENTS	10-08-2024	801,417
VARIOUS 1-79049-2112	DISTRICT-WIDE	BUREAU OF MATERIALS - VARIOUS MATERIALS DOCUMENTATION CE QA/MATERIALS TESTING	MISCELLANEOUS IMPROVEMENTS	12-26-2024	500,000
VARIOUS 1-79049-0445	DISTRICT-WIDE	BUREAU OF MATERIALS - VARIOUS QUALITY ASSURANCE TESTING CE QA/MATERIALS TESTING	MISCELLANEOUS IMPROVEMENTS	08-07-2024	750,000

**ILLINOIS HIGHWAY PROGRAM ACCOMPLISHMENTS
FY 2025 REBUILD ILLINOIS PROGRAM - STATE PROJECTS**

EXHIBIT A

DISTRICT 1

Route / City	County	Description	TAMP Category	Award Date	Award Cost
VARIOUS 1-79049-2114	DISTRICT-WIDE	BUREAU OF MATERIALS - VARIOUS QUALITY ASSURANCE TESTING CE QA/MATERIALS TESTING	MISCELLANEOUS IMPROVEMENTS	12-03-2024	1,000,000
VARIOUS 1-79049-0444	DISTRICT-WIDE	BUREAU OF MATERIALS - VARIOUS QUALITY ASSURANCE TESTING CE QA/MATERIALS TESTING	MISCELLANEOUS IMPROVEMENTS	08-07-2024	1,500,000
VARIOUS 1-79049-0442	DISTRICT-WIDE	BUREAU OF MATERIALS - VARIOUS MATERIALS TESTING CE QA/MATERIALS TESTING	MISCELLANEOUS IMPROVEMENTS	08-07-2024	1,500,000
VARIOUS 1-79049-0460	DISTRICT-WIDE	BUREAU OF MATERIALS - VARIOUS MATERIALS TESTING CE QA/MATERIALS TESTING	MISCELLANEOUS IMPROVEMENTS	08-08-2024	1,250,000
VARIOUS 1-79099-0131	(C/O) DISTRICT-WIDE	BUREAU OF CONSTRUCTION - VARIOUS CE - INSPECTORS CONSTRUCTION ENGINEERING	MISCELLANEOUS IMPROVEMENTS	09-16-2024	998,902
VARIOUS 1-79099-0151	(C/O) DISTRICT-WIDE	BUREAU OF CONSTRUCTION - VARIOUS CE - INSPECTORS CONSTRUCTION ENGINEERING	MISCELLANEOUS IMPROVEMENTS	10-02-2024	946,068
VARIOUS 1-79099-0051	DISTRICT-WIDE	BUREAU OF CONSTRUCTION - VARIOUS CE INSPECTORS CONSTRUCTION ENGINEERING	MISCELLANEOUS IMPROVEMENTS	08-07-2024	252,327
VARIOUS 1-79099-0061	(C/O) DISTRICT-WIDE	BUREAU OF CONSTRUCTION - VARIOUS CE INSPECTORS CONSTRUCTION ENGINEERING	MISCELLANEOUS IMPROVEMENTS	08-20-2024	999,977
VARIOUS 1-79099-0121	DISTRICT-WIDE	BUREAU OF CONSTRUCTION - VARIOUS CE - VARIOUS INSPECTORS CONSTRUCTION ENGINEERING	MISCELLANEOUS IMPROVEMENTS	08-08-2024	514,532

**ILLINOIS HIGHWAY PROGRAM ACCOMPLISHMENTS
FY 2025 REBUILD ILLINOIS PROGRAM - STATE PROJECTS**

EXHIBIT A

DISTRICT 1

Route / City	County	Description	TAMP Category	Award Date	Award Cost
VARIOUS 1-79099-0031	DISTRICT-WIDE	BUREAU OF CONSTRUCTION - VARIOUS CE CONSTRUCTION ENGINEERING		02-07-2025	500,000
			MISCELLANEOUS IMPROVEMENTS		
VARIOUS 1-79099-0042	DISTRICT-WIDE	BUREAU OF CONSTRUCTION - VARIOUS HYBRID CONSTRUCTION ENGINEERING CONSTRUCTION ENGINEERING		04-15-2025	500,000
			MISCELLANEOUS IMPROVEMENTS		
VARIOUS 1-79099-0046	DISTRICT-WIDE	BUREAU OF CONSTRUCTION - VARIOUS HYBRID CONSTRUCTION ENGINEERING CONSTRUCTION ENGINEERING		02-14-2025	500,000
			MISCELLANEOUS IMPROVEMENTS		
VARIOUS 1-79099-0075	(ADD) DISTRICT-WIDE	BUREAU OF CONSTRUCTION - VARIOUS HYBRID CONSTRUCTION ENGINEERING CONSTRUCTION ENGINEERING		05-20-2025	2,500,000
			MISCELLANEOUS IMPROVEMENTS		
VARIOUS 1-79099-0033	DISTRICT-WIDE	BUREAU OF CONSTRUCTION - VARIOUS HYBRID CONSTRUCTION ENGINEERING CONSTRUCTION ENGINEERING		02-25-2025	1,000,000
			MISCELLANEOUS IMPROVEMENTS		
VARIOUS 1-79099-0044	DISTRICT-WIDE	BUREAU OF CONSTRUCTION - VARIOUS CE - HYBRID CONSTRUCTION ENGINEERING		11-26-2024	2,000,000
			MISCELLANEOUS IMPROVEMENTS		
VARIOUS 1-79099-0081	DISTRICT-WIDE	BUREAU OF CONSTRUCTION - VARIOUS CE - HYBRID CONSTRUCTION ENGINEERING		08-08-2024	741,356
			MISCELLANEOUS IMPROVEMENTS		
VARIOUS 1-79099-0091	DISTRICT-WIDE	BUREAU OF CONSTRUCTION - VARIOUS CE - HYBRID CONSTRUCTION ENGINEERING		08-07-2024	998,319
			MISCELLANEOUS IMPROVEMENTS		
VARIOUS 1-79099-0246	DISTRICT-WIDE	BUREAU OF CONSTRUCTION - VARIOUS CE - HYBRID CONSTRUCTION ENGINEERING		08-07-2024	997,243
			MISCELLANEOUS IMPROVEMENTS		

**ILLINOIS HIGHWAY PROGRAM ACCOMPLISHMENTS
FY 2025 REBUILD ILLINOIS PROGRAM - STATE PROJECTS**

EXHIBIT A

DISTRICT 1

Route / City	County	Description	TAMP Category	Award Date	Award Cost
VARIOUS 0-02179-1002	(ADD) DISTRICT-WIDE	VARIOUS LOCATIONS FENCING FENCE REPAIR		05-16-2025	572,203
			MISCELLANEOUS IMPROVEMENTS		
VARIOUS 1-79099-0141	DISTRICT-WIDE	BUREAU OF CONSTRUCTION - VARIOUS BRIDGE PAINTING INSPECTION CONSTRUCTION ENGINEERING		10-17-2024	500,000
			MISCELLANEOUS IMPROVEMENTS		
VARIOUS 1-79099-0281	(C/O) DISTRICT-WIDE	BUREAU OF CONSTRUCTION - VARIOUS CMMS CONSTRUCTION/MATERIALS DOCUMENTATION CONSTRUCTION ENGINEERING		08-02-2024	2,000,000
			PRESERVATION - BRIDGES		
VARIOUS 1-79050-0401	DISTRICT-WIDE	BUREAU OF MAINTENANCE - VARIOUS BRIDGE INSPECTIONS P.E. (PHASE II)		08-08-2024	1,500,000
			MISCELLANEOUS IMPROVEMENTS		
VARIOUS 1-79050-4050	DISTRICT-WIDE	BUREAU OF MAINTENANCE - VARIOUS CONTRACT MAINTENANCE CE CONSTRUCTION ENGINEERING		08-01-2024	1,250,000
			MISCELLANEOUS IMPROVEMENTS		
VARIOUS 1-79050-3000	DISTRICT-WIDE	BUREAU OF MAINTENANCE - VARIOUS LANDSCAPE ARCHITECTURAL SERVICES/ ROADSIDE P.E. (PHASE I) P.E. (PHASE II) CONSTRUCTION ENGINEERING		08-02-2024	1,250,000
			MISCELLANEOUS IMPROVEMENTS		
VARIOUS 1-79046-6311	DISTRICT-WIDE	BUREAU OF PROGRAMMING - VARIOUS DRAINAGE STUDIES & HYDRAULIC REPORTS - PROJECT MGT P.E. (PHASE I)		06-17-2025	400,000
			MISCELLANEOUS IMPROVEMENTS		
VARIOUS 1-79046-6310	(C/O) DISTRICT-WIDE	BUREAU OF PROGRAMMING - VARIOUS DRAINAGE STUDIES & HYDRAULIC REPORTS - PROJECT MGT P.E. (PHASE I)		08-02-2024	1,000,000
			MISCELLANEOUS IMPROVEMENTS		

**ILLINOIS HIGHWAY PROGRAM ACCOMPLISHMENTS
FY 2025 REBUILD ILLINOIS PROGRAM - STATE PROJECTS**

EXHIBIT A

DISTRICT 1

Route / City	County	Description	TAMP Category	Award Date	Award Cost
VARIOUS 1-79049-1601	(C/O)	DISTRICT-WIDE BUREAU OF PROGRAMMING - DATA BANK MANAGEMENT P.E. (PHASE I)	MISCELLANEOUS IMPROVEMENTS	05-20-2025	500,000
VARIOUS 1-79049-1640		DISTRICT-WIDE BUREAU OF PROGRAMMING - DATA BANK - TRAFFIC COUNTS/CRASH ANALYSIS P.E. (PHASE I)	MISCELLANEOUS IMPROVEMENTS	08-07-2024	500,000
VARIOUS 1-79046-3940		DISTRICT-WIDE BUREAU OF PROGRAMMING - PROJECT STUDIES/ IN-HOUSE UNIT /PROGRAM MGT P.E. (PHASE I)	MISCELLANEOUS IMPROVEMENTS	02-05-2025	500,000
VARIOUS 1-79046-6010		DISTRICT-WIDE BUREAU OF PROGRAMMING - PROJECT STUDIES/ IN-HOUSE UNIT /PROGRAM MGT P.E. (PHASE I)	MISCELLANEOUS IMPROVEMENTS	08-02-2024	1,000,000
VARIOUS 1-79046-6110		DISTRICT-WIDE BUREAU OF PROGRAMMING - PROJECT STUDIES/ IN-HOUSE UNIT /PROGRAM MGT P.E. (PHASE I)	MISCELLANEOUS IMPROVEMENTS	08-02-2024	1,000,000
VARIOUS 1-79046-3902		DISTRICT-WIDE BUREAU OF PROGRAMMING - PROJECT STUDIES/ IN-HOUSE UNIT /PROGRAM MGT P.E. (PHASE I)	MISCELLANEOUS IMPROVEMENTS	08-08-2024	500,000
VARIOUS 1-79046-3910	(C/O)	DISTRICT-WIDE BUREAU OF PROGRAMMING - PROJECT STUDIES/ IN-HOUSE UNIT /PROGRAM MGT P.E. (PHASE I)	MISCELLANEOUS IMPROVEMENTS	09-16-2024	1,000,000
VARIOUS 1-77900-3421		DISTRICT-WIDE BUREAU OF PROGRAMMING - VARIOUS PE SURVEY P.E. SURVEYS (PHASE I)	MISCELLANEOUS IMPROVEMENTS	12-10-2024	500,000
VARIOUS 1-77900-3521		DISTRICT-WIDE BUREAU OF PROGRAMMING - VARIOUS PE SURVEY P.E. SURVEYS (PHASE I)	MISCELLANEOUS IMPROVEMENTS	11-19-2024	500,000

**ILLINOIS HIGHWAY PROGRAM ACCOMPLISHMENTS
FY 2025 REBUILD ILLINOIS PROGRAM - STATE PROJECTS**

EXHIBIT A

DISTRICT 1

Route / City	County	Description	TAMP Category	Award Date	Award Cost
VARIOUS 1-79046-2730	DISTRICT-WIDE	BUREAU OF PROGRAMMING - PROJECT STUDIES/ IN-HOUSE UNIT /PROGRAM MGT P.E. (PHASE I) P.E. PROJECT MANAGERS	MISCELLANEOUS IMPROVEMENTS	07-17-2024	500,000
VARIOUS 1-79046-4837	DISTRICT-WIDE	BUREAU OF PROGRAMMING - PROJECT STUDIES - CONSULTANT STUDIES UNIT P.E. (PHASE I) P.E. PROJECT MANAGERS	MISCELLANEOUS IMPROVEMENTS	04-03-2025	500,000
VARIOUS 1-79046-4840	DISTRICT-WIDE	BUREAU OF PROGRAMMING - PROJECT STUDIES - CONSULTANT STUDIES UNIT/ PROGRAM MGT P.E. (PHASE I) P.E. PROJECT MANAGERS	MISCELLANEOUS IMPROVEMENTS	11-21-2024	500,000
VARIOUS 1-79046-4831	DISTRICT-WIDE	BUREAU OF PROGRAMMING - PROJECT STUDIES - CONSULTANT STUDIES UNIT/ PROGRAM MGT P.E. (PHASE I) P.E. PROJECT MANAGERS	MISCELLANEOUS IMPROVEMENTS	08-07-2024	500,000
VARIOUS 1-79046-4835	DISTRICT-WIDE	BUREAU OF PROGRAMMING - PROJECT STUDIES - CONSULTANT STUDIES UNIT/ PROGRAM MGT P.E. (PHASE I) P.E. PROJECT MANAGERS	MISCELLANEOUS IMPROVEMENTS	08-07-2024	1,000,000
VARIOUS 1-79046-5030	DISTRICT-WIDE	BUREAU OF PROGRAMMING - PROJECT STUDIES - CONSULTANT STUDIES UNIT/ PROGRAM MGT P.E. (PHASE I) P.E. PROJECT MANAGERS	MISCELLANEOUS IMPROVEMENTS	08-02-2024	500,000
VARIOUS 1-79046-0560	DISTRICT-WIDE	BUREAU OF PROGRAMMING - PROJECT STUDIES - CONSULTANT STUDIES UNIT/ PROGRAM MGT P.E. (PHASE I)	MISCELLANEOUS IMPROVEMENTS	08-02-2024	500,000

**ILLINOIS HIGHWAY PROGRAM ACCOMPLISHMENTS
FY 2025 REBUILD ILLINOIS PROGRAM - STATE PROJECTS**

EXHIBIT A

DISTRICT 1

Route / City	County	Description	TAMP Category	Award Date	Award Cost
VARIOUS 1-79046-3320	DISTRICT-WIDE	BUREAU OF PROGRAMMING - PROJECT STUDIES - CONSULTANT STUDIES UNIT/ PROGRAM MGT P.E. (PHASE I)	MISCELLANEOUS IMPROVEMENTS	08-02-2024	500,000
VARIOUS 1-79046-5315	DISTRICT-WIDE	BUREAU OF PROGRAMMING - PROJECT STUDIES - CONSULTANT STUDIES UNIT/ PROGRAM MGT P.E. (PHASE I)	MISCELLANEOUS IMPROVEMENTS	08-02-2024	500,000
VARIOUS 1-79046-5130	DISTRICT-WIDE	BUREAU OF PROGRAMMING - VARIOUS ENVIRONMENTAL STUDIES PROJECT MGT P.E. (PHASE I) P.E. PROJECT MANAGERS	MISCELLANEOUS IMPROVEMENTS	08-02-2024	500,000
VARIOUS 1-79046-5145	DISTRICT-WIDE	BUREAU OF PROGRAMMING - VARIOUS ENVIRONMENTAL STUDIES PROJECT MGT P.E. (PHASE I) P.E. PROJECT MANAGERS	MISCELLANEOUS IMPROVEMENTS	02-20-2025	1,000,000
VARIOUS 0-02179-1004	(ADD) VARIOUS	VARIOUS LOCATIONS - EXPRESSWAY (MOWING) LANDSCAPING	MISCELLANEOUS IMPROVEMENTS	02-10-2025	656,550
VARIOUS 0-02179-1007	(ADD) DISTRICT-WIDE	ECOLOGICAL LANDSCAPE RESTORATION LANDSCAPING	MISCELLANEOUS IMPROVEMENTS	02-10-2025	210,094
VARIOUS 1-79046-5740	DISTRICT-WIDE	BUREAU OF PROGRAMMING - VARIOUS GEOMETRIC PROGRAM MGT P.E. (PHASE I) P.E. PROJECT MANAGERS	MISCELLANEOUS IMPROVEMENTS	08-02-2024	500,000
VARIOUS 1-79046-5727	DISTRICT-WIDE	BUREAU OF PROGRAMMING - VARIOUS GEOMETRIC PROGRAM MGT P.E. (PHASE I) P.E. PROJECT MANAGERS	MISCELLANEOUS IMPROVEMENTS	08-07-2024	1,000,000

**ILLINOIS HIGHWAY PROGRAM ACCOMPLISHMENTS
FY 2025 REBUILD ILLINOIS PROGRAM - STATE PROJECTS**

EXHIBIT A

DISTRICT 1

Route / City	County	Description	TAMP Category	Award Date	Award Cost
VARIOUS 1-79045-2120	(C/O)	DISTRICT-WIDE BUREAU OF ELECTRICAL - VARIOUS CONSULTANT SERVICES ELECTRICAL DESIGN P.E. (PHASE II)	MISCELLANEOUS IMPROVEMENTS	08-02-2024	800,000
VARIOUS 1-79043-0330	(C/O)	DISTRICT-WIDE BUREAU OF TRAFFIC - TRAFFIC SIGNAL DESIGN P.E. (PHASE II)	MISCELLANEOUS IMPROVEMENTS	11-26-2024	400,000
VARIOUS 1-79043-0342		DISTRICT-WIDE BUREAU OF TRAFFIC - VARIOUS ANCILLARY STRUCTURE INSPECTION FOR ELECTRICAL MAINTENANCE CONSTRUCTION ENGINEERING	MISCELLANEOUS IMPROVEMENTS	04-03-2025	1,000,000
VARIOUS 1-79043-0341		DISTRICT-WIDE BUREAU OF TRAFFIC - VARIOUS HWY LIGHTING DESIGN P.E. (PHASE II)	MISCELLANEOUS IMPROVEMENTS	08-08-2024	400,000
VARIOUS 1-79043-0711		DISTRICT-WIDE BUREAU OF TRAFFIC - SCAT MONITORING P.E. (PHASE II)	MISCELLANEOUS IMPROVEMENTS	04-22-2025	400,000
VARIOUS 1-79043-0430		DISTRICT-WIDE BUREAU OF TRAFFIC - TRAFFIC PROGRAM MGT P.E. (PHASE II)	MISCELLANEOUS IMPROVEMENTS	08-02-2024	2,001,000
VARIOUS 1-79043-0436		DISTRICT-WIDE BUREAU OF TRAFFIC - TRAFFIC PERMITS PROGRAM MGT P.E. (PHASE II)	MISCELLANEOUS IMPROVEMENTS	02-13-2025	500,000
VARIOUS 1-79043-0471		DISTRICT-WIDE BUREAU OF TRAFFIC - TRAFFIC SIGNAL DESIGN P.E. (PHASE II)	MISCELLANEOUS IMPROVEMENTS	08-08-2024	500,000
VARIOUS 1-79043-5023		DISTRICT-WIDE BUREAU OF TRAFFIC - VARIOUS TRAFFIC INSPECTION CONSTRUCTION ENGINEERING	MISCELLANEOUS IMPROVEMENTS	11-19-2024	500,000

**ILLINOIS HIGHWAY PROGRAM ACCOMPLISHMENTS
FY 2025 REBUILD ILLINOIS PROGRAM - STATE PROJECTS**

EXHIBIT A

DISTRICT 1

Route / City	County	Description	TAMP Category	Award Date	Award Cost
VARIOUS 1-79045-2121	DISTRICT-WIDE	BUREAU OF TRAFFIC - VARIOUS ELECTRICAL CONSULTANT SERVICES P.E. (PHASE II)	MISCELLANEOUS IMPROVEMENTS	02-11-2025	800,000
VARIOUS 1-79042-1131	DISTRICT-WIDE	BUREAU OF DESIGN - VARIOUS PLAN PREPARATION - STRUCTURES P.E. (PHASE II)	MISCELLANEOUS IMPROVEMENTS	04-15-2025	1,000,000
VARIOUS 1-79042-1325	DISTRICT-WIDE	BUREAU OF DESIGN - VARIOUS PLAN PREPARATION - STRUCTURES P.E. (PHASE II)	MISCELLANEOUS IMPROVEMENTS	08-07-2024	1,250,000
VARIOUS 1-79042-0048	DISTRICT-WIDE	BUREAU OF DESIGN - VARIOUS PLAN PREPARATION - ROADWAYS P.E. (PHASE II)	MISCELLANEOUS IMPROVEMENTS	08-07-2024	1,000,000
VARIOUS 1-79042-0051	DISTRICT-WIDE	BUREAU OF DESIGN - VARIOUS PLAN PREPARATION - ROADWAYS P.E. (PHASE II)	MISCELLANEOUS IMPROVEMENTS	01-09-2025	1,000,000
VARIOUS 1-79042-0460	DISTRICT-WIDE	BUREAU OF DESIGN - VARIOUS PLAN PREPARATION - ROADWAYS P.E. (PHASE II)	MISCELLANEOUS IMPROVEMENTS	08-08-2024	1,000,000
VARIOUS 1-79042-3021	DISTRICT-WIDE	BUREAU OF DESIGN - VARIOUS PLAN PREPARATION - ROADWAYS P.E. (PHASE II)	MISCELLANEOUS IMPROVEMENTS	08-08-2024	1,000,000
VARIOUS 1-79042-3805	(C/O) DISTRICT-WIDE	BUREAU OF DESIGN - VARIOUS PLAN PREPARATION - ROADWAYS & VALUE ENGINEERING P.E. (PHASE II)	MISCELLANEOUS IMPROVEMENTS	08-13-2024	3,000,000
VARIOUS 1-79042-0640	(C/O) DISTRICT-WIDE	BUREAU OF DESIGN - VARIOUS HAZARDOUS WASTE ASSESSMENT P.E. (PHASE II)	MISCELLANEOUS IMPROVEMENTS	04-10-2025	250,000

**ILLINOIS HIGHWAY PROGRAM ACCOMPLISHMENTS
FY 2025 REBUILD ILLINOIS PROGRAM - STATE PROJECTS**

EXHIBIT A

DISTRICT 1

Route / City	County	Description	TAMP Category	Award Date	Award Cost
VARIOUS 1-79042-1040	DISTRICT-WIDE	BUREAU OF DESIGN - VARIOUS HAZARDOUS WASTE ASSESSMENT P.E. (PHASE II)		08-08-2024	3,000,000
			MISCELLANEOUS IMPROVEMENTS		
VARIOUS 1-79042-0240	DISTRICT-WIDE	BUREAU OF DESIGN - VARIOUS SUBSURFACE UTILITY ENGINEERING (SUE) P.E. (PHASE II)		08-08-2024	2,000,000
			MISCELLANEOUS IMPROVEMENTS		
VARIOUS 1-79042-4211	DISTRICT-WIDE	BUREAU OF DESIGN - VARIOUS SUBSURFACE UTILITY ENGINEERING (SUE) P.E. (PHASE II)		08-07-2024	2,000,000
			MISCELLANEOUS IMPROVEMENTS		
VARIOUS 1-79046-6800	(ADD) DISTRICT-WIDE	BUREAU OF PROGRAMMING - PROJECT STUDIES/ IN-HOUSE UNIT P.E. (PHASE I)		03-06-2025	500,000
			MISCELLANEOUS IMPROVEMENTS		
VARIOUS 1-79042-4745	DISTRICT-WIDE	BUREAU OF DESIGN- VARIOUS PROJECT SUPPORT MGT P.E. (PHASE II)		08-07-2024	2,500,000
			MISCELLANEOUS IMPROVEMENTS		
VARIOUS 1-79042-4100	(C/O) DISTRICT-WIDE	BUREAU OF DESIGN - WASTE ASSESSMENT P.E. (PHASE II)		10-29-2024	1,500,000
			MISCELLANEOUS IMPROVEMENTS		
VARIOUS 1-79047-1250	(C/O) DISTRICT-WIDE	BUREAU OF LAND ACQUISITION - PROJECT MANAGERS CONSULTANT P.E. PROJECT MANAGERS		07-23-2024	3,000,000
			MISCELLANEOUS IMPROVEMENTS		
VARIOUS 1-74805-0782	DISTRICT-WIDE KANE LAKE COOK MCHENRY WILL	POST-LAND ACQUISITION ACTIVITY POST-ACQUISITION ACTIVITY		07-31-2024	916,507
			MISCELLANEOUS IMPROVEMENTS		
VARIOUS 1-80024-0415	DISTRICT-WIDE	LOCAL ROADS CONSULTANT P.E. PROJECT MANAGERS		11-14-2024	1,000,000
			MISCELLANEOUS IMPROVEMENTS		

**ILLINOIS HIGHWAY PROGRAM ACCOMPLISHMENTS
FY 2025 REBUILD ILLINOIS PROGRAM - STATE PROJECTS**

EXHIBIT A

DISTRICT 1

Route / City	County	Description	TAMP Category	Award Date	Award Cost
VARIOUS 1-80024-0430	DISTRICT-WIDE	LOCAL ROADS - CONSULTANT P.E. PROJECT MANAGERS		08-02-2024	733,454
			MISCELLANEOUS IMPROVEMENTS		
VARIOUS 0-02179-1015	(ADD) COOK	DECK DRAIN REPAIRS / EXTENSIONS AT VARIOUS LOCATIONS DRAINS (REPLACE/REPAIR)		07-07-2025	250,000
			MAINTENANCE - BRIDGES		
VARIOUS GLENVIEW CHICAGO 0-02179-1016	(ADD) COOK	EXPANSION JT REPAIRS - NORTH COOK COUNTY AT VARIOUS LOCATIONS BRIDGE JOINT REPLACE/REPAIR		05-16-2025	433,056
			MAINTENANCE - BRIDGES		
VARIOUS THORNTON 0-02179-1017	(ADD) COOK	AT VARIOUS LOCATIONS BRIDGE JOINT REPLACE/REPAIR BRIDGE APPROACH ROADWAY		07-17-2025	719,956
			MAINTENANCE - BRIDGES		
VARIOUS 1-80341-0011	(ADD) COOK	DECK DRAIN REPAIRS / EXTENSIONS AT VARIOUS LOCATIONS DRAINS (REPLACE/REPAIR)		07-07-2025	663,615
			MISCELLANEOUS IMPROVEMENTS		
VARIOUS THORNTON 1-80341-0012	(ADD) COOK	AT VARIOUS LOCATIONS BRIDGE JOINT REPLACE/REPAIR BRIDGE APPROACH ROADWAY		07-17-2025	162,127
			MAINTENANCE - BRIDGES		
VARIOUS JOLIET 1-77596-0191	(C/O) WILL	MOVEABLE BRIDGES IN JOLIET AREA P.E. (PHASE II)		07-18-2024	194,737
			MISCELLANEOUS IMPROVEMENTS		
VARIOUS 1-79042-0004	(ADD) DISTRICT-WIDE	BUREAU OF DESIGN - VARIOUS PLAN PREPARATION - ROADWAYS P.E. (PHASE II)		06-17-2025	2,500,000
			MISCELLANEOUS IMPROVEMENTS		
VARIOUS 1-79042-0005	(ADD) DISTRICT-WIDE	BUREAU OF DESIGN - VARIOUS PLAN PREPARATION - ROADWAYS P.E. (PHASE II)		05-29-2025	2,500,000
			MISCELLANEOUS IMPROVEMENTS		

**ILLINOIS HIGHWAY PROGRAM ACCOMPLISHMENTS
FY 2025 REBUILD ILLINOIS PROGRAM - STATE PROJECTS**

EXHIBIT A

DISTRICT 1

Route / City	County	Description	TAMP Category	Award Date	Award Cost
VARIOUS ROUTES JUSTICE SUGAR GROVE MONTGOMERY 0-01378-1006	(ADD) COOK KANE KENDALL	1) GALENA BLVD W OVER ILL 56, 2) US 30 OVER BLACKBERRY CREEK BRIDGE PAINTING		07-07-2025	499,333
			MISCELLANEOUS IMPROVEMENTS		
VARIOUS ROUTES HODGKINS COUNTRYSIDE 0-01378-1007	(ADD) COOK	1) US 12/20/45 LAGRANGE RD OVER I-55, 2) WILLOW SPRINGS RD OVER I-55 BRIDGE PAINTING		07-07-2025	642,843
			MISCELLANEOUS IMPROVEMENTS		
VARIOUS ROUTES ST. CHARLES WEST CHICAGO GLEN ELLYN HILLSIDE VERNON HILLS 1-81351-0000	(ADD) KANE DUPAGE COOK LAKE VARIOUS	AT VARIOUS LOCATIONS TRAF SIGNAL MODERNIZATION		04-11-2025	2,125,601
			SAFETY		
VARIOUS ROUTES HINSDALE MC COOK WESTMONT CLARENDON HILLS 1-81352-0000	(ADD) COOK DUPAGE	AT VARIOUS LOCATIONS INTERSECTION IMPROVEMENT TRAF SIGNAL MODERNIZATION		04-07-2025	1,375,723
			SAFETY		
VARIOUS ROUTES NORTH BARRINGTON VERNON HILLS LAKE FOREST DEERFIELD 1-81353-0000	(ADD) LAKE	AT VARIOUS LOCATIONS INTERSECTION IMPROVEMENT TRAF SIGNAL MODERNIZATION		05-16-2025	1,101,716
			SAFETY		
WALKER AVE HIGHLAND PARK HIGHWOOD 1-81499-0000	(ADD) LAKE	SHERIDAN AVE TO OAK ST DESIGNED OVERLAY ADA IMPROVEMENTS MILES = 0.56		07-17-2025	922,469
			REHABILITATION - PAVEMENTS		
WESTERN AVE BLUE ISLAND DIXMOOR 1-80996-0000	(ADD) COOK	S OF BROADWAY ST TO I-57 SMART OVERLAY ADA IMPROVEMENTS RR FLAGGER MISCELLANEOUS MILES = 1.51		05-30-2025	1,137,768
			PRESERVATION - PAVEMENTS		

**ILLINOIS HIGHWAY PROGRAM ACCOMPLISHMENTS
FY 2025 REBUILD ILLINOIS PROGRAM - STATE PROJECTS**

EXHIBIT A

DISTRICT 1

Route / City	County	Description	TAMP Category	Award Date	Award Cost
WESTERN AVE PARK FOREST 1-81104-0000	COOK	AT THORN CREEK BRIDGE DECK OVERLAY BRIDGE JOINT REPLACE/REPAIR ADA IMPROVEMENTS	PRESERVATION - BRIDGES	03-27-2025	589,859
WOLF RD DES PLAINES 0-00852-1005	(ADD) COOK	N OF THACKER ST RR CROSSING IMPROVEMENT	SAFETY	01-31-2025	145,465
WOOD ST DIXMOOR HARVEY BLUE ISLAND RIVERDALE 1-90046-0161	(C/O) COOK	N OF LITTLE CALUMET RIVER TO S OF US 6 (159TH STREET) P.E. (PHASE II)	RECONSTRUCTION - PAVEMENTS	10-15-2024	194,853
WOOD ST MARKHAM HAZEL CREST DIXMOOR HARVEY 1-90046-1184	(C/O) COOK	N OF LITTLE CALUMET RIVER TO S OF US 6 (159TH STREET) LAND ACQUISITION	INITIAL CONSTRUCTION - PAVEMENTS	07-31-2024	108,508

EXHIBIT A – STATE SYSTEM DISTRICT 2 PROJECTS

**ILLINOIS HIGHWAY PROGRAM ACCOMPLISHMENTS
FY 2025 REBUILD ILLINOIS PROGRAM - STATE PROJECTS**

EXHIBIT A

DISTRICT 2

Route / City	County	Description	TAMP Category	Award Date	Award Cost
<u>Interstates</u>					
I 39 0-02179-2008	(ADD) OGLE	E RITCHIE RD (OVERHEAD) 0.5 MI S OF I-88 BRIDGE DECK REPAIRS BRIDGE REPAIR BRIDGE JOINT REPLACE/REPAIR	MAINTENANCE - BRIDGES	07-07-2025	315,487
I 39 ROCHELLE 2-20430-0107	OGLE	ILL 38 INTCHG E OF ROCHELLE BRIDGE NEW DECK INTERCHANGE RECONSTRUCTION STRUCTURES = 1	REHABILITATION - BRIDGES	05-27-2025	8,075,932
I 39 ROCHELLE 2-20430-0115	(C/O) OGLE	ILL 38 INTCHG E OF ROCHELLE P.E. (PHASE II)	REHABILITATION - BRIDGES	10-29-2024	8,551
I 39 US 51 2-20047-0000	OGLE	AT ILL 64 LIGHTING	MISCELLANEOUS IMPROVEMENTS	02-10-2025	258,017
I 39 2-20118-0100	WINNEBAGO	AT BAXTER RD (OVERHEAD) 1 MI N OF OGLE CO LINE BRIDGE DECK OVERLAY BRIDGE DECK REPAIRS BRIDGE REPAIR BRIDGE JOINT REPLACE/REPAIR	PRESERVATION - BRIDGES	07-07-2025	1,028,867
I 39 2-26025-0300	(ADD) WINNEBAGO	KISHWAUKEE RIVER 0.8 MI S OF BLACKHAWK RD BRIDGE CLEANING	PRESERVATION - BRIDGES	03-27-2025	20,900
I 39 US 20 ROCKFORD BYP ROCKFORD CHERRY VALLEY 2-15970-0545	(C/O) WINNEBAGO	I-39: 0.8 MI N OF BLACKHAWK RD TO I-90 & US 20: I-39 TO 0.3 MI E OF KISHWAUKEE RIVER & HARRISON AVE: BELL SCHOOL RD TO I-39 P.E. (PHASE II)	RECONSTRUCTION - BRIDGES	03-14-2025	1,481,277

**ILLINOIS HIGHWAY PROGRAM ACCOMPLISHMENTS
FY 2025 REBUILD ILLINOIS PROGRAM - STATE PROJECTS**

EXHIBIT A

DISTRICT 2

Route / City	County	Description	TAMP Category	Award Date	Award Cost
I 39 US 20 ROCKFORD BYP ROCKFORD CHERRY VALLEY 2-15970-0011	(C/O) WINNEBAGO	I-39: 0.8 MI N OF BLACKHAWK RD TO I-90 & US 20: I-39 TO 0.3 MI E OF KISHWAUKEE RIVER & HARRISON AVE: BELL SCHOOL RD TO I-39 RR ENGINEERING		08-08-2024	199,617
			RECONSTRUCTION - BRIDGES		
I 39 US 20 ROCKFORD BYP ROCKFORD CHERRY VALLEY 2-15970-0546	(ADD) WINNEBAGO	I-39: 0.8 MI N OF BLACKHAWK RD TO I-90 & US 20: I-39 TO 0.3 MI E OF KISHWAUKEE RIVER & HARRISON AVE: BELL SCHOOL RD TO I-39 LAND ACQUISITION		07-31-2024	156,139
			RECONSTRUCTION - PAVEMENTS		
I 39 US 20 ROCKFORD BYP ROCKFORD CHERRY VALLEY 2-15970-0051	WINNEBAGO	I-39: 0.8 MI N OF BLACKHAWK RD TO 0.3 MI E OF MULFORD RD & US 20: 0.6 MI W OF MULFORD RD TO I-39 CONSTRUCTION ENGINEERING		08-08-2024	2,162,736
			RECONSTRUCTION - PAVEMENTS		
I 39 US 20 ROCKFORD BYP ROCKFORD CHERRY VALLEY 2-15970-0022	(C/O) WINNEBAGO	I-39: 0.8 MI N OF BLACKHAWK RD TO I-90 & US 20: I-39 TO 0.3 MI E OF KISHWAUKEE RIVER & HARRISON AVE: BELL SCHOOL RD TO I-39 P.E. PROJECT MANAGERS		08-08-2024	3,484,161
			RECONSTRUCTION - BRIDGES		
I 39 US 20 ROCKFORD BYP CHERRY VALLEY 2-15970-0501	(ADD) WINNEBAGO	0.3 MI E OF MULFORD RD TO 0.2 MI N OF HARRISON AVE BRIDGE FABRICATION		07-25-2025	10,408,494
			RECONSTRUCTION - BRIDGES		
I 39 US 20 ROCKFORD BYP CHERRY VALLEY 2-15970-0521	WINNEBAGO	0.3 MI E OF MULFORD RD TO 0.2 MI N OF HARRISON AVE TREE REMOVAL		07-15-2024	364,009
			MISCELLANEOUS IMPROVEMENTS		

**ILLINOIS HIGHWAY PROGRAM ACCOMPLISHMENTS
FY 2025 REBUILD ILLINOIS PROGRAM - STATE PROJECTS**

EXHIBIT A

DISTRICT 2

Route / City	County	Description	TAMP Category	Award Date	Award Cost
I 74 US 6 I 80 I 88 MOLINE 0-01294-2002	(ADD) HENRY WHITESIDE ROCK ISLAND VARIOUS	ROCK RIVER BRIDGES BRIDGE CLEANING		02-10-2025	59,230
			PRESERVATION - BRIDGES		
I 74 US 6 MOLINE 0-01294-2011	(ADD) ROCK ISLAND VARIOUS	ILL 92, 19TH ST, 12TH ST, & BNSF RR & 4TH AVE BRIDGE CLEANING		03-27-2025	32,259
			PRESERVATION - BRIDGES		
I 74 US 6 MOLINE 2-21293-2025	(ADD) ROCK ISLAND VARIOUS	ILL 92, 19TH ST, 12TH ST, & BNSF RR & 4TH AVE BRIDGE CLEANING		03-27-2025	35,841
			PRESERVATION - BRIDGES		
I 74 US 6 MOLINE 2-25000-0122	(C/O) ROCK ISLAND	I-74 / US 6: 0.9 MI S OF 23RD AVE (AVE OF THE CITIES) TO 0.4 MI S OF ILL 5; ILL 5: W OF 16TH ST TO 0.2 MI W OF 38TH ST; 27TH ST: 0.1 MI N OF 36TH AVE TO ILL 5 IN MOLINE P.E. (PHASE II)		09-17-2024	129,073
			RECONSTRUCTION - PAVEMENTS		
I 74 I 280 MOLINE 0-00753-2001	(ADD) ROCK ISLAND	EB WEIGH STATION ARCHITECTURAL ENGINEERING		08-07-2024	31,280
			MISCELLANEOUS IMPROVEMENTS		
I 80 2-45800-0205	ROCK ISLAND	MISSISSIPPI RIVER, ILL 84 & RR RR ENGINEERING		05-28-2025	70,000
			RECONSTRUCTION - BRIDGES		
I 80 2-45800-0210	(C/O) ROCK ISLAND	MISSISSIPPI RIVER, ILL 84, & RR P.E. (PHASE I)		10-08-2024	3,830,638
			RECONSTRUCTION - BRIDGES		
I 80 0-01294-2003	(ADD) ROCK ISLAND	MISSISSIPPI RIVER BRIDGE BRIDGE CLEANING		12-02-2024	147,250
			PRESERVATION - BRIDGES		

**ILLINOIS HIGHWAY PROGRAM ACCOMPLISHMENTS
FY 2025 REBUILD ILLINOIS PROGRAM - STATE PROJECTS**

EXHIBIT A

DISTRICT 2

Route / City	County	Description	TAMP Category	Award Date	Award Cost
I 80 2-20312-0000	HENRY	ROCK RIVER BRIDGE DECK OVERLAY BRIDGE DECK REPAIRS BRIDGE REPAIR BRIDGE JOINT REPLACE/REPAIR BRIDGE PAINTING		12-23-2024	6,160,204
			PRESERVATION - BRIDGES		
I 80 COLONA 2-51000-0100	HENRY	ROCK RIVER TO 0.1 MI N OF US 6 DESIGNED OVERLAY RESURFACING (INT-3RD) PATCHING COLD MILLING BRIDGE NEW DECK BRIDGE REPAIR BRIDGE JOINT REPLACE/REPAIR MILES = 3.04 STRUCTURES = 2		12-23-2024	17,474,858
			REHABILITATION - PAVEMENTS		
I 80 COLONA 2-51000-0103	HENRY	ROCK RIVER TO 0.1 MI N OF US 6 CONSTRUCTION ENGINEERING		03-04-2025	1,306,865
			REHABILITATION - PAVEMENTS		
I 80 2-51000-0200	HENRY	IAIS RR 1.7 MI N OF JCT US 6 BRIDGE DECK OVERLAY BRIDGE DECK REPAIRS BRIDGE REPAIR BRIDGE PAINTING BRIDGE JOINT REPLACE/REPAIR		12-23-2024	886,552
			PRESERVATION - BRIDGES		
I 80 ANNAWAN 2-30039-0101	(C/O) HENRY	CREEK 0.6 MI SE OF ILL 78 IN ANNAWAN P.E. (PHASE I) P.E. (CONSULTANT TSL)		07-18-2024	151,250
			INITIAL CONSTRUCTION - BRIDGES		
I 80 ANNAWAN 2-20115-0101	(C/O) HENRY	1.6 MI E OF ILL 78 P.E. (PHASE I) P.E. (CONSULTANT TSL)		07-18-2024	185,625
			RECONSTRUCTION - BRIDGES		
I 88 0-02179-2003	(ADD) WHITESIDE ROCK ISLAND	0.3MI N OF ILL 92 TO WHITESIDE CO LINE PATCHING		02-10-2025	642,392
			MAINTENANCE - PAVEMENTS		

**ILLINOIS HIGHWAY PROGRAM ACCOMPLISHMENTS
FY 2025 REBUILD ILLINOIS PROGRAM - STATE PROJECTS**

EXHIBIT A

DISTRICT 2

Route / City	County	Description	TAMP Category	Award Date	Award Cost
I 88 2-20717-0000	WHITESIDE	AT CORDOVA RD (OVERHEAD) 1.7 MI N OF ROCK ISLAND CO LINE BRIDGE DECK OVERLAY BRIDGE DECK REPAIRS BRIDGE REPAIR BRIDGE JOINT REPLACE/REPAIR	PRESERVATION - BRIDGES	07-07-2025	705,219
I 88 0-01378-2003	(ADD) WHITESIDE	BN RR 1.7 MI W OF ILL 78 BRIDGE PAINTING	PRESERVATION - BRIDGES	05-16-2025	339,776
I 88 2-21772-4010	(C/O) WHITESIDE	AT ILL 78 (OVERHEAD) 2 MI W OF LYNDON BRIDGE REPAIR BRIDGE JOINT REPLACE/REPAIR	MAINTENANCE - BRIDGES	08-21-2024	789,178
I 88 2-20236-0000	WHITESIDE	AT MOLINE RD 0.4 MI W OF US 30 INTCHG, ELKHORN CREEK 0.1 MI W OF US 30 INTCHG & POLO RD 2 MI E OF ILL 40 BRIDGE DECK OVERLAY BRIDGE DECK REPAIRS BRIDGE REPAIR BRIDGE JOINT REPLACE/REPAIR	PRESERVATION - BRIDGES	03-27-2025	2,191,687
I 88 2-30157-0100	WHITESIDE	ELKHORN CREEK 0.1 MI W OF US 30 SPUR TO US 30 0.4 MI W OF LEE CO LINE STANDARD OVERLAY RESURFACING (INT-4TH) PATCHING COLD MILLING MILES = 7.95	REHABILITATION - PAVEMENTS	03-27-2025	22,735,990
I 88 2-30157-0103	WHITESIDE	ELKHORN CREEK 0.1 MI W OF US 30 SPUR TO US 30 0.4 MI W OF LEE CO LINE CONSTRUCTION ENGINEERING	REHABILITATION - PAVEMENTS	03-20-2025	2,041,139
I 88 2-20350-0000	WHITESIDE	OVER BN RR 0.5 MI S OF US 30 BRIDGE REMOVAL/DEMOLITION	MISCELLANEOUS IMPROVEMENTS	03-27-2025	1,956,094
I 88 2-20350-0100	(ADD) WHITESIDE	OVER BN RR 0.5 MI S OF US 30 TREE REMOVAL	MISCELLANEOUS IMPROVEMENTS	12-02-2024	43,260

**ILLINOIS HIGHWAY PROGRAM ACCOMPLISHMENTS
FY 2025 REBUILD ILLINOIS PROGRAM - STATE PROJECTS**

EXHIBIT A

DISTRICT 2

Route / City	County	Description	TAMP Category	Award Date	Award Cost
I 280 0-01294-2004	(ADD) ROCK ISLAND	MISSISSIPPI RIVER BRIDGE BRIDGE CLEANING	PRESERVATION - BRIDGES	12-02-2024	57,900
U.S. Routes					
US 6 2-20309-1000	HENRY	MOSQUITO CREEK 0.3 MI W OF I-280 BRIDGE DECK OVERLAY BRIDGE APPROACH ROADWAY GRINDING	PRESERVATION - BRIDGES	03-27-2025	263,536
US 6 2-20268-0000	HENRY	0.3 MI W TO 0.5 MI E OF OSCO RD INTERSECTION IMPROVEMENT CULVERT REPLACEMENT STRUCTURES = 1	SAFETY	05-16-2025	2,705,618
US 6 2-20268-0004	(C/O) HENRY	0.3 MI W TO 0.5 MI E OF OSCO RD LAND ACQUISITION	SAFETY	10-31-2024	36,925
US 6 ANNAWAN 2-98280-0100	(ADD) HENRY	ILL 78 IN ANNAWAN TO 0.3 MI W OF BUREAU CO LINE DESIGNED OVERLAY COLD MILLING PATCHING MILES = 2.34	REHABILITATION - PAVEMENTS	05-30-2025	1,442,827
US 20 0-01294-2005	(ADD) JO DAVIESS	MISSISSIPPI RIVER BRIDGE CLEANING	PRESERVATION - BRIDGES	10-31-2024	70,000
US 20 (GRR) GALENA 0-02179-2001	(ADD) JO DAVIESS	INDUSTRIAL DR TO GEAR ST IN GALENA PATCHING DRAINAGE MISCELLANEOUS	MAINTENANCE - PAVEMENTS	02-10-2025	460,622
US 20 0-02179-2011	(ADD) WINNEBAGO	US 20 BUS (EB) 3 MI W OF ROCKFORD BRIDGE DECK REPAIRS	MAINTENANCE - BRIDGES	07-07-2025	485,744

**ILLINOIS HIGHWAY PROGRAM ACCOMPLISHMENTS
FY 2025 REBUILD ILLINOIS PROGRAM - STATE PROJECTS**

EXHIBIT A

DISTRICT 2

Route / City	County	Description	TAMP Category	Award Date	Award Cost
US 20 0-00820-2001	(ADD) JO DAVIESS	US 20 (EB): 0.1 MI W TO FRENTRESS LAKE RD & 0.2 MI W TO 0.6 MI E OF BARGE TERMINAL RD; US 20 (WB): 0.4 MI W TO 0.1 MI E OF BARGE TERMINAL RD INTERSECTION RECONSTN	SAFETY	12-02-2024	3,000,000
US 20 2-20432-0100	(C/O) JO DAVIESS	US 20 (EB): 0.1 MI W TO FRENTRESS LAKE RD & 0.2 MI W TO 0.6 MI E OF BARGE TERMINAL RD & US 20 (WB): 0.4 MI W TO 0.1 MI E OF BARGE TERMINAL RD STANDARD OVERLAY INTERSECTION RECONSTN MILES = 0.79	REHABILITATION - PAVEMENTS	12-02-2024	10,559,978
US 20 2-20432-0102	(C/O) JO DAVIESS	US 20 (EB): 0.1 MI W TO FRENTRESS LAKE RD & 0.2 MI W TO 0.6 MI E OF BARGE TERMINAL RD & US 20 (WB): 0.4 MI W TO 0.1 MI E OF BARGE TERMINAL RD UTILITY ADJUSTMENT	MISCELLANEOUS IMPROVEMENTS	04-04-2025	65,413
US 20 2-20432-0106	(C/O) JO DAVIESS	US 20 (EB): 0.1 MI W TO FRENTRESS LAKE RD & 0.2 MI W TO 0.6 MI E OF BARGE TERMINAL RD & US 20 (WB): 0.4 MI W TO 0.1 MI E OF BARGE TERMINAL RD LAND ACQUISITION	MISCELLANEOUS IMPROVEMENTS	08-31-2024	26,677
US 20 2-20432-0110	(C/O) JO DAVIESS	US 20 (EB): 0.1 MI W TO FRENTRESS LAKE RD & 0.2 MI W TO 0.6 MI E OF BARGE TERMINAL RD & US 20 (WB): 0.4 MI W TO 0.1 MI E OF BARGE TERMINAL RD CONSTRUCTION ENGINEERING	REHABILITATION - PAVEMENTS	02-28-2025	1,209,440
US 20 ILL 73 WINSLOW 0-01378-2004	(ADD) STEPHENSON	SILVER CREEK 0.5 MI E OF SPRINGFIELD RD BRIDGE PAINTING	PRESERVATION - BRIDGES	05-16-2025	195,000
US 20 2-20055-0100	JO DAVIESS	DRAINAGE 0.4 MI E OF GALENA RIDGE DR EROSION CONTROL CULVERT REPAIR	MAINTENANCE - PAVEMENTS	07-15-2024	286,287

**ILLINOIS HIGHWAY PROGRAM ACCOMPLISHMENTS
FY 2025 REBUILD ILLINOIS PROGRAM - STATE PROJECTS**

EXHIBIT A

DISTRICT 2

Route / City	County	Description	TAMP Category	Award Date	Award Cost
US 20 STOCKTON 2-97140-0300	JO DAVIESS	0.2 MI W OF LOGEMANN RD TO RUSH ST IN STOCKTON RECONSTRUCTION BRIDGE REPLACEMENT HORIZONTAL REALIGNMENT VERTICAL REALIGNMENT CULVERT REPLACEMENT CULVERT REMOVAL CULVERT (NEW) TRUCK CLIMBING LANE MILES = 3.50 STRUCTURES = 1	RECONSTRUCTION - PAVEMENTS	07-22-2025	31,655,626
US 20 STOCKTON 2-97140-0400	(ADD) JO DAVIESS	0.2 MI W OF LOGEMANN RD TO RUSH ST IN STOCKTON TREE REMOVAL	MISCELLANEOUS IMPROVEMENTS	12-02-2024	349,563
US 20 STOCKTON 2-97140-0314	(C/O) JO DAVIESS	0.2 MI W OF LOGEMANN RD TO RUSH ST IN STOCKTON LAND ACQUISITION	RECONSTRUCTION - PAVEMENTS	10-31-2024	868,021
US 20 STOCKTON 2-97140-0302	(C/O) JO DAVIESS	0.2 MI W OF LOGEMANN RD TO RUSH ST IN STOCKTON UTILITY ADJUSTMENT	RECONSTRUCTION - PAVEMENTS	06-18-2025	480,000
US 20 ILL 73 2-77140-0107	(C/O) STEPHENSON	US 20: 0.4 MI W OF ILL 73 TO 1 MI E (REES RD) & ILL 73: 0.4 MI N TO 0.2 MI S OF US 20 LAND ACQUISITION	MISCELLANEOUS IMPROVEMENTS	08-31-2024	485,557
US 20 ILL 73 2-77140-0109	(C/O) STEPHENSON	US 20: 0.4 MI W OF ILL 73 TO 1 MI E (REES RD) & ILL 73: 0.4 MI N TO 0.2 MI S OF US 20 P.E. (PHASE II)	SAFETY	07-18-2024	282,966
US 20 ILL 73 2-77140-0200	(ADD) STEPHENSON	US 20: 0.4 MI W OF ILL 73 TO 1 MI E (REES RD) & ILL 73: 0.4 MI N TO 0.2 MI S OF US 20 TREE REMOVAL	MISCELLANEOUS IMPROVEMENTS	12-02-2024	97,090
US 20 2-97140-0609	(C/O) STEPHENSON	REES RD TO 0.4 MI W OF FLANSBURG RD P.E. (PHASE I)	RECONSTRUCTION - PAVEMENTS	07-19-2024	212,120

**ILLINOIS HIGHWAY PROGRAM ACCOMPLISHMENTS
FY 2025 REBUILD ILLINOIS PROGRAM - STATE PROJECTS**

EXHIBIT A

DISTRICT 2

Route / City	County	Description	TAMP Category	Award Date	Award Cost
US 20 2-97140-0610	(ADD) STEPHENSON	REES RD TO 0.4 MI W OF FLANSBURG RD SMART OVERLAY COLD MILLING MILES = 4.63	PRESERVATION - PAVEMENTS	03-27-2025	1,614,512
US 20 WINNEBAGO 2-31021-0111	(ADD) WINNEBAGO	0.2 MI W OF PECATONICA RD TO 0.2 MI W OF FALCONER RD SMART OVERLAY COLD MILLING MILES = 7.54	PRESERVATION - PAVEMENTS	03-27-2025	3,578,388
US 20 WINNEBAGO 2-31021-0400	(C/O) WINNEBAGO	0.2 MI W OF PECATONICA RD TO 0.2 MI W OF FALCONER RD P.E. (PHASE I)	RECONSTRUCTION - PAVEMENTS	10-29-2024	1,205,473
US 20 US 20 BUS ROCKFORD BYP ROCKFORD 2-30084-0170	WINNEBAGO	US 20: 0.2 MI W OF FALCONER RD TO SIMPSON RD & US BUS 20: US 20 TO WELDON RD SW OF ROCKFORD CRACK & JOINT SEALING	PRESERVATION - PAVEMENTS	07-07-2025	535,981
US 20 HARRISON AVE CHERRY VALLEY 2-15970-0420	(ADD) WINNEBAGO	MILL RD TO 0.3 MI E OF KISHWAUKEE RIVER TREE REMOVAL	MAINTENANCE - PAVEMENTS	07-07-2025	87,480
US 20 BUS ROCKFORD 0-02179-2005	(ADD) WINNEBAGO	ARNOLD AVE TO MILL RD LONGITUDINAL JOINT REPAIR	MAINTENANCE - PAVEMENTS	05-16-2025	395,040
US 20 BUS GALENA AVE FREEPORT 2-26840-0101	STEPHENSON	PARK BLVD TO CLARK ST IN FREEPORT LAND ACQUISITION	REHABILITATION - PAVEMENTS	10-31-2024	2,089
US 20 BUS E STATE ST ROCKFORD 2-12680-0204	(C/O) WINNEBAGO	FAIRVIEW AVE TO ROCKFORD COLLEGE DR IN ROCKFORD LAND ACQUISITION	MISCELLANEOUS IMPROVEMENTS	07-31-2024	24,729

**ILLINOIS HIGHWAY PROGRAM ACCOMPLISHMENTS
FY 2025 REBUILD ILLINOIS PROGRAM - STATE PROJECTS**

EXHIBIT A

DISTRICT 2

Route / City	County	Description	TAMP Category	Award Date	Award Cost
US 20 BUS BELVIDERE 2-11540-0102	(C/O) BOONE	SHAW RD E OF WINNEBAGO CO LINE TO 0.1 MI NE OF STATE ST IN BELVIDERE P.E. (PHASE II)	INITIAL CONSTRUCTION - PAVEMENTS	03-25-2025	2,250,784
US 20 BUS BELVIDERE 2-11540-0111	(C/O) BOONE	SHAW RD E OF WINNEBAGO CO LINE TO 0.1 MI NE OF STATE ST IN BELVIDERE P.E. (PHASE I)	INITIAL CONSTRUCTION - PAVEMENTS	09-09-2024	1,157,000
US 30 ILL 78 LINCOLN RD 0-02179-2002	(ADD) WHITESIDE	IL 78 (N) TO GARDEN PLAIN RD STANDARD OVERLAY	MAINTENANCE - PAVEMENTS	03-27-2025	218,027
US 30 ROCK FALLS 2-13060-0170	WHITESIDE	I&M FEEDER CANAL 0.3 MI E OF ILL 40 IN ROCK FALLS TO LEE CO LINE CRACK & JOINT SEALING	PRESERVATION - PAVEMENTS	07-07-2025	88,705
US 30 0-01378-2007	(ADD) LEE	UP RR 0.9 MI E OF WHITESIDE CO LINE BRIDGE PAINTING	PRESERVATION - BRIDGES	10-08-2024	106,609
US 30 2-20435-0100	LEE	0.1 MI W OF ATKINSON RD CULVERT REPLACEMENT	MISCELLANEOUS IMPROVEMENTS	02-25-2025	746,263
US 30 0-01378-2006	(ADD) WHITESIDE	ELKHORN CREEK 0.6 MI W OF COMO RD BRIDGE PAINTING	MISCELLANEOUS IMPROVEMENTS	03-27-2025	289,059
US 52 ILL 64 US 30 US 67 SAVANNA ROCK ISLAND 0-01294-2006	(ADD) CARROLL VARIOUS WHITESIDE ROCK ISLAND	MISSISSIPPI RIVER BRIDGES BRIDGE CLEANING	PRESERVATION - BRIDGES	12-02-2024	114,950
US 52 ILL 64 2-30116-0100	CARROLL OGLE	0.2 MI NW OF ILL 64 TO ILL 26 DESIGNED OVERLAY COLD MILLING PATCHING MILES = 6.65	REHABILITATION - PAVEMENTS	07-15-2024	2,854,652

**ILLINOIS HIGHWAY PROGRAM ACCOMPLISHMENTS
FY 2025 REBUILD ILLINOIS PROGRAM - STATE PROJECTS**

EXHIBIT A

DISTRICT 2

Route / City	County	Description	TAMP Category	Award Date	Award Cost
US 52 ILL 26 ILL 2 ILL 38 GALENA AVE DIXON 2-53515-0000	LEE	US 52: RIVER ST TO ILL 38; ILL 26: 7TH ST TO S PEORIA AVE; ILL 38: US 52 TO 0.3 MI W OF COUNTRYSIDE LN IN DIXON STANDARD OVERLAY ADA IMPROVEMENTS PATCHING COLD MILLING MILES = 1.73	REHABILITATION - PAVEMENTS	03-27-2025	4,036,696
US 52 ILL 26 ILL 2 GALENA AVE DIXON 2-53515-0004	(C/O) LEE	US 52: RIVER ST TO 7TH ST & ILL 26 TO DEMENT AVE; ILL 26: 7TH ST TO KEUL RD IN DIXON LAND ACQUISITION	SAFETY	07-31-2024	23,889
US 52 2-20315-0002	(C/O) LEE	0.3 MI S OF US 30 N OF AMBOY LAND ACQUISITION	MISCELLANEOUS IMPROVEMENTS	08-31-2024	5,811
US 52 SUBLETTE AMBOY 2-29830-0170	LEE	WATER ST IN AMBOY TO N OF HENKLE RD CRACK & JOINT SEALING	PRESERVATION - PAVEMENTS	07-07-2025	204,040
US 67 ROCK ISLAND 2-12400-0110	(C/O) ROCK ISLAND	ILL 92, RR & MISSISSIPPI RIVER IN ROCK ISLAND P.E. (PHASE I) P.E. (CONSULTANT TSL)	RECONSTRUCTION - BRIDGES	09-12-2024	14,614,840

Illinois Routes

ILL 2 ROCKFORD 0-00852-2001	(ADD) WINNEBAGO	ILLINOIS RAILWAY 0.1 MI S OF CEDAR ST IN ROCKFORD RR CROSSING IMPROVEMENT	SAFETY	09-24-2024	29,958
ILL 2 PALMYRA AVE DIXON 2-36500-0170	LEE	PAGE DR TO US 52 / ILL 26 IN DIXON CRACK & JOINT SEALING	PRESERVATION - PAVEMENTS	07-07-2025	51,512

**ILLINOIS HIGHWAY PROGRAM ACCOMPLISHMENTS
FY 2025 REBUILD ILLINOIS PROGRAM - STATE PROJECTS**

EXHIBIT A

DISTRICT 2

Route / City	County	Description	TAMP Category	Award Date	Award Cost
ILL 2 ILL 72 BYRON 2-53512-0003	OGLE	ILL 2: MARKET ST TO LINCOLN ST & ILL 72: ILL 2 TO DIAMOND ST IN BYRON LAND ACQUISITION	SAFETY	11-30-2024	18,490
ILL 2 BYRON 2-06140-0217	(ADD) OGLE WINNEBAGO	ILL 72 (E) IN BYRON TO BELTLINE RD S OF ROCKFORD P.E. (PHASE I) P.E. (CONSULTANT TSL)	RECONSTRUCTION - PAVEMENTS	04-10-2025	1,462,128
ILL 2 ILL 75 ROCKTON SOUTH BELOIT 2-29395-0111	(ADD) WINNEBAGO	0.8 MI N OF ROSCOE RD TO PRAIRIE HILL RD IN SOUTH BELOIT SMART OVERLAY COLD MILLING MILES = 3.81	PRESERVATION - PAVEMENTS	07-07-2025	2,041,578
ILL 2 ROCKTON 2-16270-0110	(C/O) WINNEBAGO	ROCK RIVER IN ROCKTON CONSTRUCTION ENGINEERING	RECONSTRUCTION - BRIDGES	02-04-2025	1,027,276
ILL 2 ILL 75 SOUTH BELOIT 2-29295-0110	(ADD) WINNEBAGO	PRAIRIE HILL RD TO WISCONSIN STATE LINE IN SOUTH BELOIT P.E. (PHASE I)	REHABILITATION - PAVEMENTS	01-16-2025	168,556
ILL 5 BLACKHAWK RD ROCK ISLAND 2-20341-0000	ROCK ISLAND	24TH ST TO 0.1 MI E OF 34TH ST IN ROCK ISLAND SMART OVERLAY COLD MILLING ADA IMPROVEMENTS MILES = 0.80	PRESERVATION - PAVEMENTS	02-10-2025	1,008,970
ILL 5 ILL 92 CARBON CLIFF 2-98961-0000	ROCK ISLAND	BARSTOW RD 0.6 MI NE OF ILL 92 INTCHG IN CARBON CLIFF TRAF SIGNAL REPLACEMENT	MISCELLANEOUS IMPROVEMENTS	03-27-2025	321,496
ILL 17 US 34 GALVA 0-00852-2006	(ADD) HENRY	BNSF RR IN GALVA RR CROSSING IMPROVEMENT	SAFETY	01-31-2025	432,305

**ILLINOIS HIGHWAY PROGRAM ACCOMPLISHMENTS
FY 2025 REBUILD ILLINOIS PROGRAM - STATE PROJECTS**

EXHIBIT A

DISTRICT 2

Route / City	County	Description	TAMP Category	Award Date	Award Cost
ILL 26 0-02179-2010	(ADD) STEPHENSON	DRAINAGE DITCH 0.4 MI S OF MCCONNELL RD BRIDGE DECK REPAIRS	MAINTENANCE - BRIDGES	07-07-2025	394,921
ILL 26 2-26825-0000	(ADD) STEPHENSON	BRUSH CREEK TO CEDAR CREEK AT NCL OF CEDARVILLE DESIGNED OVERLAY COLD MILLING PATCHING MILES = 4.06	REHABILITATION - PAVEMENTS	07-17-2025	2,355,396
ILL 26 ILL 72 FORRESTON 2-20124-0100	OGLE	S OF ILL 72 (W) TO S OF WILLOW ST IN FORRESTON STANDARD OVERLAY PATCHING ADA IMPROVEMENTS DRAINAGE MILES = 4.51	REHABILITATION - PAVEMENTS	07-17-2025	3,925,078
ILL 26 ILL 72 FORRESTON 2-20124-0103	(C/O) OGLE	S OF ILL 72 (W) TO S OF WILLOW ST IN FORRESTON LAND ACQUISITION	REHABILITATION - PAVEMENTS	07-31-2024	42,094
ILL 26 ILL 64 US 52 FORRESTON POLO 2-20525-0000	(ADD) OGLE	S OF WILLOW ST IN FORRESTON TO HILLSIDE DR N OF POLO DESIGNED OVERLAY COLD MILLING PATCHING MILES = 9.33	REHABILITATION - PAVEMENTS	07-17-2025	5,308,846
ILL 26 DIXON 2-20513-0000	(C/O) LEE	UP RR AT SCL OF DIXON BRIDGE DECK OVERLAY BRIDGE DECK REPAIRS BRIDGE REPAIR BRIDGE JOINT REPLACE/REPAIR	PRESERVATION - BRIDGES	10-18-2024	1,009,879
ILL 38 FRANKLIN GROVE 0-02179-2019	(ADD) LEE	0.3 MI W OF N STATE ST TO 0.2 MI E OF N SYCAMORE ST IN FRANKLIN GROVE LONGITUDINAL JOINT REPAIR	MAINTENANCE - PAVEMENTS	07-07-2025	58,245

**ILLINOIS HIGHWAY PROGRAM ACCOMPLISHMENTS
FY 2025 REBUILD ILLINOIS PROGRAM - STATE PROJECTS**

EXHIBIT A

DISTRICT 2

Route / City	County	Description	TAMP Category	Award Date	Award Cost
ILL 38 ASHTON 0-02179-2004	(ADD) LEE	ECL OF FRANKLIN GROVE TO WCL OF ASHTON PATCHING	MAINTENANCE - PAVEMENTS	05-16-2025	310,362
ILL 38 ROCHELLE 2-20430-0100	OGLE	DEMENT RD E OF ROCHELLE TO 0.5 MI W OF MULFORD RD RECONSTRUCTION MILES = 1.24	RECONSTRUCTION - PAVEMENTS	05-27-2025	15,869,208
ILL 38 ROCHELLE 2-20430-0103	(C/O) OGLE	DEMENT RD E OF ROCHELLE TO 0.5 MI W OF MULFORD RD LAND ACQUISITION	RECONSTRUCTION - PAVEMENTS	10-31-2024	71,270
ILL 38 ROCHELLE 2-20430-0116	(C/O) OGLE	DEMENT RD E OF ROCHELLE TO 0.5 MI W OF MULFORD RD P.E. (PHASE II)	RECONSTRUCTION - PAVEMENTS	10-29-2024	14,265
ILL 38 CRESTON 2-28910-0200	OGLE	0.5 MI W OF MULFORD RD TO DEKALB CO LINE DESIGNED OVERLAY COLD MILLING PATCHING	MAINTENANCE - PAVEMENTS	07-15-2024	2,139,439
ILL 40 CHADWICK MOUNT CARROLL 2-97421-0010	(ADD) CARROLL	ILL 78 TO MARION AVE IN CHADWICK STANDARD OVERLAY COLD IN-PLACE RECYCLING COLD MILLING PATCHING MILES = 7.56	REHABILITATION - PAVEMENTS	05-30-2025	4,435,198
ILL 64 2-20545-0000	(ADD) OGLE	AT ILL 251 PAVEMENT MARKING	SAFETY	05-16-2025	90,474
ILL 64 2-28870-0170	OGLE	0.1 MI E OF US 52 TO ILL 26 CRACK & JOINT SEALING	PRESERVATION - PAVEMENTS	07-07-2025	77,905

**ILLINOIS HIGHWAY PROGRAM ACCOMPLISHMENTS
FY 2025 REBUILD ILLINOIS PROGRAM - STATE PROJECTS**

EXHIBIT A

DISTRICT 2

Route / City	County	Description	TAMP Category	Award Date	Award Cost
ILL 64 OREGON 2-16381-0000	OGLE	ILLINOIS RAILWAY IN MT MORRIS TO W OF ILLINOIS ST IN OREGON DESIGNED OVERLAY PATCHING MILES = 4.56	REHABILITATION - PAVEMENTS	07-15-2024	2,468,747
ILL 64 2-28250-0000	(ADD) OGLE	S CHANA RD TO ILL 251 DESIGNED OVERLAY COLD MILLING PATCHING MILES = 7.99	REHABILITATION - PAVEMENTS	03-27-2025	3,123,589
ILL 64 2-28880-0100	OGLE	ILL 251 TO DEKALB CO LINE DESIGNED OVERLAY COLD MILLING PATCHING	MAINTENANCE - PAVEMENTS	07-15-2024	3,806,433
ILL 70 ROCKFORD 2-28295-0170	WINNEBAGO	PECATONICA RIVER TO 0.1 MI W OF SAFFORD RD IN ROCKFORD CRACK & JOINT SEALING	PRESERVATION - PAVEMENTS	07-07-2025	163,134
ILL 70 KILBURN AVE ROCKFORD 2-30138-0130	(ADD) WINNEBAGO	0.1 MI W OF SAFFORD RD TO GLENWOOD AVE IN ROCKFORD LAND ACQUISITION	REHABILITATION - PAVEMENTS	01-31-2025	17,600
ILL 72 FORRESTON 2-53513-0000	OGLE	ILL 26 TO MASTERSON AVE IN FORRESTON ADA IMPROVEMENTS	SAFETY	07-17-2025	460,684
ILL 72 FORRESTON 2-20125-0000	(ADD) OGLE	ILL 26 IN FORRESTON TO 0.3 MI E OF MT MORRIS RD E OF LEAF RIVER DESIGNED OVERLAY COLD MILLING PATCHING MILES = 7.92	REHABILITATION - PAVEMENTS	07-17-2025	5,307,008
ILL 73 0-02179-2009	(ADD) STEPHENSON	TRIB YELLOW CREEK 0.5 MI S OF US 20 BRIDGE DECK REPAIRS	MAINTENANCE - BRIDGES	07-07-2025	758,588

**ILLINOIS HIGHWAY PROGRAM ACCOMPLISHMENTS
FY 2025 REBUILD ILLINOIS PROGRAM - STATE PROJECTS**

EXHIBIT A

DISTRICT 2

Route / City	County	Description	TAMP Category	Award Date	Award Cost
ILL 73 WINSLOW 2-22008-0100	STEPHENSON	CREEK 0.1 MI S OF BRIDGE ST IN WINSLOW BRIDGE DECK OVERLAY BRIDGE DECK REPAIRS BRIDGE REPAIR BRIDGE JOINT REPLACE/REPAIR	PRESERVATION - BRIDGES	03-27-2025	447,987
ILL 73 WINSLOW LENA 2-21027-0000	(ADD) STEPHENSON	WISCONSIN STATE LINE TO HICKORY TERRANCE IN LENA DESIGNED OVERLAY COLD MILLING PATCHING MILES = 9.02	REHABILITATION - PAVEMENTS	05-30-2025	4,096,256
ILL 73 WINSLOW 0-01378-2008	(ADD) STEPHENSON	CEDAR CREEK 0.1 MI S OF CROSS ST IN WINSLOW BRIDGE PAINTING	PRESERVATION - BRIDGES	05-16-2025	95,000
ILL 75 ROCKTON 2-17080-0003	(C/O) WINNEBAGO	ROCK RIVER IN ROCKTON LAND ACQUISITION	RECONSTRUCTION - BRIDGES	10-31-2024	2,265
ILL 78 2-24341-0101	(C/O) HENRY	COAL CREEK 2 MI N OF ANNAWAN P.E. (PHASE I) P.E. (CONSULTANT TSL)	RECONSTRUCTION - BRIDGES	07-18-2024	185,625
ILL 78 KEWANEE 0-02179-2018	(ADD) HENRY	E 10TH ST TO N OF BNSF RR IN KEWANEE PATCHING	MAINTENANCE - PAVEMENTS	10-08-2024	182,485
ILL 81 2-19400-0170	HENRY	US 150 TO 0.4 MI W OF I-74 CRACK & JOINT SEALING	PRESERVATION - PAVEMENTS	07-07-2025	36,987
ILL 81 KEWANEE 2-00820-0400	HENRY	GALVA-ATKINSON RD (CH 5) TO WEST ST IN KEWANEE CRACK & JOINT SEALING	PRESERVATION - PAVEMENTS	07-07-2025	123,269
ILL 81 KEWANEE 2-00820-0103	(C/O) HENRY	0.1 MI W OF UNION ST TO 0.3 MI W OF ILL 78 IN KEWANEE LAND ACQUISITION	RECONSTRUCTION - PAVEMENTS	04-30-2025	132,512

**ILLINOIS HIGHWAY PROGRAM ACCOMPLISHMENTS
FY 2025 REBUILD ILLINOIS PROGRAM - STATE PROJECTS**

EXHIBIT A

DISTRICT 2

Route / City	County	Description	TAMP Category	Award Date	Award Cost
ILL 81 KEWANEE 2-00820-0108	HENRY	0.1 MI W OF UNION ST TO 0.3 MI W OF ILL 78 IN KEWANEE P.E. (PHASE II)	RECONSTRUCTION - PAVEMENTS	10-17-2024	506,634
ILL 82 2-33025-0000	(ADD) HENRY	N 700 AVE S OF CAMBRIDGE TO ILL 17 DESIGNED OVERLAY COLD MILLING PATCHING MILES = 5.87	REHABILITATION - PAVEMENTS	03-27-2025	2,998,150
ILL 84 0-01378-2001	(ADD) WHITESIDE	JOHNSON CREEK 2.5 MI N OF ILL 136 & BNSF RR 2 MI S OF CARROLL CO LINE BRIDGE PAINTING	PRESERVATION - BRIDGES	05-16-2025	245,276
ILL 84 GARDEN PLAIN RD FULTON 2-22300-0170	WHITESIDE	US 30 TO S OF 12TH AVE IN ALBANY CRACK & JOINT SEALING	PRESERVATION - PAVEMENTS	07-07-2025	106,466
ILL 84 CLEVELAND RD COLONA 2-30062-0111	(ADD) HENRY	ILL 84: ROCK RIVER AT ROCK ISLAND CO LINE TO 0.2 MI N OF US 6 & CLEVELAND RD: ILL 84 TO 0.2 MI E P.E. (PHASE I)	RECONSTRUCTION - PAVEMENTS	04-03-2025	122,341
ILL 84 ILL 92 27TH ST MILAN BELTWAY MOLINE ROCK ISLAND MILAN 0-01294-2007	(ADD) ROCK ISLAND HENRY	ROCK RIVER BRIDGES BRIDGE CLEANING	PRESERVATION - BRIDGES	02-10-2025	54,465
ILL 92 2-20362-0001	(C/O) ROCK ISLAND	MISSISSIPPI RIVER BRIDGE REPAIR	MAINTENANCE - BRIDGES	07-23-2024	59,925
ILL 92 ANDALUSIA 2-17500-0101	(C/O) ROCK ISLAND	FANCY CREEK 0.5 MI E OF ANDALUSIA P.E. (PHASE I) P.E. (CONSULTANT TSL)	RECONSTRUCTION - BRIDGES	07-18-2024	151,250

**ILLINOIS HIGHWAY PROGRAM ACCOMPLISHMENTS
FY 2025 REBUILD ILLINOIS PROGRAM - STATE PROJECTS**

EXHIBIT A

DISTRICT 2

Route / City	County	Description	TAMP Category	Award Date	Award Cost
ILL 92 EAST MOLINE MOLINE 2-98500-0008	(C/O) ROCK ISLAND	ILL 84 (N) IN SILVIS TO 48TH ST IN MOLINE P.E. (PHASE I)	RECONSTRUCTION - PAVEMENTS	07-23-2024	458,218
ILL 136 FULTON 0-01294-2009	(ADD) STATE-WIDE WHITESIDE	MISSISSIPPI RIVER BRIDGE CLEANING	PRESERVATION - BRIDGES	10-25-2024	31,550
ILL 136 FULTON 2-20444-0000	WHITESIDE	MISSISSIPPI RIVER IN FULTON BRIDGE DECK OVERLAY	PRESERVATION - BRIDGES	11-21-2024	3,975,000
ILL 173 POPLAR GROVE CAPRON 2-11030-0113	(C/O) BOONE	0.4 MI E OF ILL 76 TO MCHENRY CO LINE P.E. (PHASE I)	REHABILITATION - PAVEMENTS	08-02-2024	392,933
ILL 251 HARRISON AVE ROCKFORD 2-24300-0107	(C/O) WINNEBAGO	KISHWAUKEE ST TO E OF 9TH ST IN ROCKFORD P.E. (PHASE I)	RECONSTRUCTION - PAVEMENTS	10-29-2024	41,766
ILL 251 NEW MILFORD 2-53510-0007	(C/O) WINNEBAGO	NEW MILFORD SCHOOL RD TO TOMS RD IN NEW MILFORD LAND ACQUISITION	MISCELLANEOUS IMPROVEMENTS	07-31-2024	5,300
ILL 251 ILL 38 ROCHELLE 2-98030-0110	(C/O) OGLE	ILL 251: 0.3 MI N OF FLAGG RD TO 0.2 MI S OF ILL 38 (E) & ILL 38: ILL 251 TO 0.1 MI E IN ROCHELLE P.E. (PHASE II)	RECONSTRUCTION - PAVEMENTS	10-23-2024	191,440

Other Roads & Streets

ANDALUSIA RD ROCK ISLAND 2-14660-0101	(C/O) ROCK ISLAND	0.7 MI E OF ILL 92 IN ROCK ISLAND P.E. (PHASE I) P.E. (CONSULTANT TSL)	RECONSTRUCTION - BRIDGES	07-18-2024	96,250
---	-------------------	--	--------------------------	------------	--------

**ILLINOIS HIGHWAY PROGRAM ACCOMPLISHMENTS
FY 2025 REBUILD ILLINOIS PROGRAM - STATE PROJECTS**

EXHIBIT A

DISTRICT 2

Route / City	County	Description	TAMP Category	Award Date	Award Cost
BIG ISLAND RD/56 A MILAN 0-00852-2002	(ADD) ROCK ISLAND	IAIS RAILWAY 0.1 MI W OF US 67 IN MILAN RR CROSSING IMPROVEMENT	SAFETY	06-04-2025	457,087
MIDLAND RD KEWANEE 2-55500-0100	HENRY	W SOUTH ST IN KEWANEE TO US 34 DESIGNED OVERLAY COLD MILLING PATCHING MILES = 6.05	REHABILITATION - PAVEMENTS	07-15-2024	2,907,108
MOLINE RD 2-98525-0000	(ADD) WHITESIDE	E 3RD AVE IN LYNDON TO US 30 STANDARD OVERLAY COLD IN-PLACE RECYCLING COLD MILLING MILES = 7.95	REHABILITATION - PAVEMENTS	03-27-2025	3,640,116
MOLINE RD ERIE 2-99525-0000	(ADD) WHITESIDE	E OF ALBANY ST IN ERIE TO ILL 78(N) STANDARD OVERLAY COLD IN-PLACE RECYCLING COLD MILLING MILES = 6.92	REHABILITATION - PAVEMENTS	03-27-2025	4,199,892
OSCO RD 0-01378-2005	(ADD) HENRY	MINERAL CREEK 2 MI E OF I-74 BRIDGE PAINTING	PRESERVATION - BRIDGES	02-10-2025	124,250
SPRING ST ATKINSON 0-00852-2005	(ADD) HENRY	IAIS RAILWAY 0.3 MI N OF US 6 IN ATKINSON RR CROSSING IMPROVEMENT	SAFETY	06-04-2025	349,412
SPRINGFIELD AVE ROCKFORD 2-20117-0100	WINNEBAGO	N FORK KENT CREEK 0.5 MI S OF ILL 70 BRIDGE REPLACEMENT STRUCTURES = 1	RECONSTRUCTION - BRIDGES	12-02-2024	3,998,708
VARIOUS 0-01324-2000	(ADD) DISTRICT-WIDE	MAINTENANCE OF ITS EQUIPMENT IN REGION 2 (D2 & D3) MISCELLANEOUS	MISCELLANEOUS IMPROVEMENTS	08-26-2024	155,725
VARIOUS 0-02179-2013	(ADD) DISTRICT-WIDE	VARIOUS ROUTES ON-CALL GUARDRAIL GUARDRAIL	MISCELLANEOUS IMPROVEMENTS	05-16-2025	186,948

**ILLINOIS HIGHWAY PROGRAM ACCOMPLISHMENTS
FY 2025 REBUILD ILLINOIS PROGRAM - STATE PROJECTS**

EXHIBIT A

DISTRICT 2

Route / City	County	Description	TAMP Category	Award Date	Award Cost
VARIOUS 0-02179-2014	(ADD) DISTRICT-WIDE	VARIOUS ROUTES TURF REPAIR LANDSCAPING	MISCELLANEOUS IMPROVEMENTS	02-10-2025	33,840
VARIOUS 0-02179-2015	(ADD) WINNEBAGO	VARIOUS LIGHTING IN WINNEBAGO COUNTY LIGHTING	MISCELLANEOUS IMPROVEMENTS	05-16-2025	416,789
VARIOUS 0-02179-2021	(ADD) DISTRICT-WIDE	VARIOUS ROUTES TREE REMOVAL TREE REMOVAL	MISCELLANEOUS IMPROVEMENTS	07-07-2025	151,000
VARIOUS ROCHELLE OREGON STERLING 0-01294-2010	(ADD) HENRY OGLE STEPHENSON WHITESIDE VARIOUS	VARIOUS LOCATIONS BRIDGE CLEANING	PRESERVATION - BRIDGES	02-10-2025	68,748
VARIOUS 0-01463-2001	(ADD) VARIOUS	D2 DELIN MAINT INT 26-04 SIGN MAINTENANCE	MISCELLANEOUS IMPROVEMENTS	05-16-2025	696,970
VARIOUS 0-01478-2001	(ADD) VARIOUS	D2 HT PVMNT MRK RPR 26-01 PAVEMENT MARKING	SAFETY	05-16-2025	3,447,500
VARIOUS 0-01838-2001	(ADD) VARIOUS	D2 REFLECTOR REPL 26-02 RAISED PAVEMENT MARKERS	SAFETY	05-16-2025	1,683,900
VARIOUS 0-00645-2001	(ADD) BOONE OGLE WINNEBAGO VARIOUS	D2 GRDRL DELIN MAINT INT 26-03 GUARDRAIL	SAFETY	07-07-2025	167,625
VARIOUS 0-01894-2001	(ADD) STATE-WIDE	VARIOUS ROUTES ON-CALL HTC MEDIAN CABLE	SAFETY	05-16-2025	366,215

**ILLINOIS HIGHWAY PROGRAM ACCOMPLISHMENTS
FY 2025 REBUILD ILLINOIS PROGRAM - STATE PROJECTS**

EXHIBIT A

DISTRICT 2

Route / City	County	Description	TAMP Category	Award Date	Award Cost
VARIOUS MOLINE 2-26025-0000	(ADD) HENRY LEE ROCK ISLAND WHITESIDE VARIOUS	VARIOUS LOCATIONS DISTRICTWIDE BRIDGE CLEANING		03-27-2025	94,625
			PRESERVATION - BRIDGES		
VARIOUS ROCKTON ROCKFORD 2-26025-0100	(ADD) WINNEBAGO BOONE	VARIOUS LOCATIONS DISTRICTWIDE BRIDGE CLEANING		03-27-2025	61,976
			PRESERVATION - BRIDGES		
VARIOUS MOUNT CARROLL POLO OREGON FREEPORT ORANGEVILLE STERLING 2-26025-0200	(ADD) CARROLL OGLE STEPHENSON WHITESIDE VARIOUS	VARIOUS LOCATIONS DISTRICTWIDE BRIDGE CLEANING		03-27-2025	92,050
			PRESERVATION - BRIDGES		
VARIOUS BELVIDERE TIMBERLANE ROCKFORD DIXON SAVANNA MOUNT CARROLL MENOMINEE FREEPORT MORRISON ROCK FALLS 2-93013-1000	(ADD) BOONE WINNEBAGO LEE OGLE CARROLL JO DAVIESS STEPHENSON WHITESIDE VARIOUS	BRIDGE DECK SEALING VARIOUS COUNTIES BRIDGE DECK SEALING		02-10-2025	49,078
			PRESERVATION - BRIDGES		
VARIOUS 2-93013-2000	(ADD) HENRY	BRIDGE DECK SEALING HENRY COUNTY BRIDGE DECK SEALING		02-10-2025	5,227
			PRESERVATION - BRIDGES		
VARIOUS GENESEO 2-93013-2200	(ADD) HENRY	BRIDGE DECK SEALING HENRY COUNTY BRIDGE DECK SEALING		02-10-2025	34,765
			PRESERVATION - BRIDGES		
VARIOUS MOLINE MILAN 2-93013-3000	(ADD) ROCK ISLAND	BRIDGE DECK SEALING ROCK ISLAND COUNTY BRIDGE DECK SEALING		02-10-2025	31,837
			PRESERVATION - BRIDGES		

**ILLINOIS HIGHWAY PROGRAM ACCOMPLISHMENTS
FY 2025 REBUILD ILLINOIS PROGRAM - STATE PROJECTS**

EXHIBIT A

DISTRICT 2

Route / City	County	Description	TAMP Category	Award Date	Award Cost
VARIOUS 2-93013-3100	(ADD) ROCK ISLAND	BRIDGE DECK SEALING ROCK ISLAND COUNTY BRIDGE DECK SEALING	PRESERVATION - BRIDGES	02-10-2025	51,137
VARIOUS 2-49992-0900	DISTRICT-WIDE	SURVEY & RIGHT-OF-WAY DOCUMENTS P.E. (ROW) P.E. SURVEYS (ROW)	MISCELLANEOUS IMPROVEMENTS	08-27-2024	500,000
VARIOUS 2-49992-1200	DISTRICT-WIDE	SURVEY & RIGHT-OF-WAY DOCUMENTS P.E. (ROW) P.E. SURVEYS (ROW)	MISCELLANEOUS IMPROVEMENTS	03-11-2025	500,000
VARIOUS 2-20994-0001	DISTRICT-WIDE	ON-CALL ENGINEERING P.E. (PHASE I) P.E. (PHASE II) P.E. (CONSULTANT PLANS)	MISCELLANEOUS IMPROVEMENTS	08-07-2024	1,000,000
VARIOUS 2-20995-0001	DISTRICT-WIDE	ON-CALL ENGINEERING P.E. (PHASE I) P.E. (PHASE II) P.E. (CONSULTANT PLANS)	MISCELLANEOUS IMPROVEMENTS	08-07-2024	1,000,000
VARIOUS 2-20996-0001	(C/O) DISTRICT-WIDE	ON-CALL ENGINEERING CONSTRUCTION ENGINEERING	MISCELLANEOUS IMPROVEMENTS	07-18-2024	2,000,000
VARIOUS 2-20997-0001	(C/O) DISTRICT-WIDE	ON-CALL ENGINEERING P.E. (PHASE I) P.E. (PHASE II) P.E. (CONSULTANT PLANS)	MISCELLANEOUS IMPROVEMENTS	07-19-2024	1,750,001
VARIOUS 2-20998-0000	DISTRICT-WIDE	ON-CALL ENGINEERING P.E. (PHASE I) P.E. (PHASE II) P.E. (CONSULTANT PLANS)	MISCELLANEOUS IMPROVEMENTS	09-25-2024	1,000,000
VARIOUS 2-20999-0000	DISTRICT-WIDE	ON-CALL ENGINEERING P.E. (PHASE I) P.E. (PHASE II) P.E. (CONSULTANT PLANS)	MISCELLANEOUS IMPROVEMENTS	10-01-2024	1,000,000

**ILLINOIS HIGHWAY PROGRAM ACCOMPLISHMENTS
FY 2025 REBUILD ILLINOIS PROGRAM - STATE PROJECTS**

EXHIBIT A

DISTRICT 2

Route / City	County	Description	TAMP Category	Award Date	Award Cost
VARIOUS 2-21900-0000	DISTRICT-WIDE	ON-CALL ENGINEERING P.E. (PHASE I) P.E. (PHASE II) P.E. (CONSULTANT PLANS)		12-10-2024	1,000,000
			MISCELLANEOUS IMPROVEMENTS		
VARIOUS 2-21901-0000	DISTRICT-WIDE	ON-CALL ENGINEERING P.E. (PHASE I) P.E. (PHASE II) P.E. (CONSULTANT PLANS)		02-04-2025	1,000,000
			MISCELLANEOUS IMPROVEMENTS		
VARIOUS 2-21903-0000	DISTRICT-WIDE	ON-CALL ENGINEERING P.E. (PHASE I) P.E. (PHASE II) P.E. (CONSULTANT PLANS)		04-10-2025	1,000,000
			MISCELLANEOUS IMPROVEMENTS		
VARIOUS 2-22222-0100	(ADD) DISTRICT-WIDE	ON-CALL ENGINEERING P.E. (PHASE I) P.E. (PHASE II) P.E. (CONSULTANT PLANS)		06-10-2025	2,000,000
			MISCELLANEOUS IMPROVEMENTS		
VARIOUS 2-22222-0200	(ADD) DISTRICT-WIDE	ON-CALL ENGINEERING P.E. (PHASE I) P.E. (PHASE II) P.E. (CONSULTANT PLANS)		04-22-2025	4,000,000
			MISCELLANEOUS IMPROVEMENTS		
VARIOUS 2-20261-0001	DISTRICT-WIDE	LOCAL ROADS CONSULTANT P.E. PROJECT MANAGERS		08-07-2024	500,000
			MISCELLANEOUS IMPROVEMENTS		
VARIOUS 2-20207-0700	DISTRICT-WIDE	ON-CALL ENGINEERING (STRUCTURES) P.E. (PHASE II) P.E. (CONSULTANT PLANS)		12-10-2024	500,000
			MISCELLANEOUS IMPROVEMENTS		
VARIOUS 2-20207-0800	DISTRICT-WIDE	ON-CALL ENGINEERING (STRUCTURES) P.E. (PHASE II) P.E. (CONSULTANT PLANS)		06-04-2025	500,000
			MISCELLANEOUS IMPROVEMENTS		
VARIOUS 2-96001-1000	(C/O) DISTRICT-WIDE	PRE-LAND ACQUISITION ACTIVITY PRE-ACQUISITION ACTIVITY		11-30-2024	14,660
			MISCELLANEOUS IMPROVEMENTS		

**ILLINOIS HIGHWAY PROGRAM ACCOMPLISHMENTS
FY 2025 REBUILD ILLINOIS PROGRAM - STATE PROJECTS**

EXHIBIT A

DISTRICT 2

Route / City	County	Description	TAMP Category	Award Date	Award Cost
VARIOUS 2-97001-1000	(C/O)	DISTRICT-WIDE HENRY JO DAVIESS ROCK ISLAND	POST-LAND ACQUISITION ACTIVITY POST-ACQUISITION ACTIVITY	08-31-2024	29,393
			MISCELLANEOUS IMPROVEMENTS		
VARIOUS 2-22223-0000	(ADD)	DISTRICT-WIDE	CONSTRUCTION ENGINEERING - MATERIALS TESTING CONSTRUCTION ENGINEERING CE QA/MATERIALS TESTING	02-20-2025	2,250,000
			MISCELLANEOUS IMPROVEMENTS		
VARIOUS 2-22223-0100	(ADD)	DISTRICT-WIDE	CONSTRUCTION ENGINEERING CONSTRUCTION ENGINEERING	05-20-2025	4,250,000
			MISCELLANEOUS IMPROVEMENTS		
VARIOUS 2-22223-0200	(ADD)	DISTRICT-WIDE	CONSTRUCTION ENGINEERING CONSTRUCTION ENGINEERING	03-18-2025	4,000,000
			MISCELLANEOUS IMPROVEMENTS		
VARIOUS 2-30065-0300		DISTRICT-WIDE	CONSTRUCTION ENGINEERING CONSTRUCTION ENGINEERING	10-15-2024	2,000,000
			MISCELLANEOUS IMPROVEMENTS		
VARIOUS 2-30097-0100		DISTRICT-WIDE	CONSTRUCTION ENGINEERING CONSTRUCTION ENGINEERING	02-05-2025	2,500,000
			MISCELLANEOUS IMPROVEMENTS		
VARIOUS 2-30100-0000		DISTRICT-WIDE	CONSTRUCTION ENGINEERING CONSTRUCTION ENGINEERING	03-05-2025	4,000,000
			MISCELLANEOUS IMPROVEMENTS		
VARIOUS 2-60002-1000		DISTRICT-WIDE	CONSTRUCTION ENGINEERING - MATERIAL TESTING CONSTRUCTION ENGINEERING CE QA/MATERIALS TESTING	02-20-2025	750,000
			MISCELLANEOUS IMPROVEMENTS		
FAU 5788 MILAN 0-02179-2017	(ADD)	ROCK ISLAND	0.1 MI TO 0.6 MI E OF ROCK ISLAND-MILAN PKWY STANDARD OVERLAY	03-27-2025	266,278
			MAINTENANCE - PAVEMENTS		

EXHIBIT A – STATE SYSTEM
DISTRICT 3 PROJECTS

**ILLINOIS HIGHWAY PROGRAM ACCOMPLISHMENTS
FY 2025 REBUILD ILLINOIS PROGRAM - STATE PROJECTS**

EXHIBIT A

DISTRICT 3

Route / City	County	Description	TAMP Category	Award Date	Award Cost
<u>Interstates</u>					
I 39 US 51 0-02179-3008	(ADD) LASALLE	CH 33 (OVERHEAD) 3 MI N OF I-80 BRIDGE JOINT REPLACE/REPAIR RIP RAP	MAINTENANCE - BRIDGES	02-10-2025	425,002
I 39 US 51 OGLESBY TONICA 3-03950-0250	(ADD) LASALLE	MARSHALL CO LINE TO 0.5 MI N OF OGLESBY INTERCHANGE PAVEMENT MARKING	MAINTENANCE - PAVEMENTS	07-15-2024	504,879
I 39 US 51 LASALLE MENDOTA OGLESBY 3-77700-0070	(ADD) LASALLE	OGLESBY SPUR TO 0.3 MI S OF LEE CO LINE PAVEMENT MARKING	MAINTENANCE - PAVEMENTS	03-27-2025	936,906
I 39 US 51 TONICA LASALLE MENDOTA OGLESBY 3-03950-0260	LASALLE	MARSHALL CO LINE TO 0.3 MI S OF LEE CO LINE PATCHING LONGITUDINAL JOINT REPAIR	MAINTENANCE - PAVEMENTS	07-15-2024	793,086
I 39 US 51 LASALLE 0-01378-3001	(ADD) LASALLE	US 6 (OVERHEAD) 2.7 MI E OF ILL 351 IN LASALLE BRIDGE PAINTING	PRESERVATION - BRIDGES	07-07-2025	584,843
I 39 US 51 0-01378-3002	(ADD) LASALLE	CH 19 (OVERHEAD) 2.3 MI N OF US 52 BRIDGE PAINTING	PRESERVATION - BRIDGES	07-07-2025	362,070
I 39 US 51 3-03950-0150	LASALLE	AT US 52 INTCHG RAMPS AND MAINLINE TIE-INS PATCHING	MAINTENANCE - PAVEMENTS	07-07-2025	456,512

**ILLINOIS HIGHWAY PROGRAM ACCOMPLISHMENTS
FY 2025 REBUILD ILLINOIS PROGRAM - STATE PROJECTS**

EXHIBIT A

DISTRICT 3

Route / City	County	Description	TAMP Category	Award Date	Award Cost
I 39 US 51 TONICA LASALLE MENDOTA OGLESBY 3-77700-0150	(ADD) LASALLE	MARSHALL CO LINE TO 0.3 MI S OF LEE CO LINE SHOULDER REPAIR		05-16-2025	704,100
			MAINTENANCE - PAVEMENTS		
I 39 I 80 I 180 I 57 I 55 VARIOUS 3-77700-0020	(ADD) LASALLE GRUNDY BUREAU KANKAKEE LIVINGSTON VARIOUS	LITTER REMOVAL ALONG INTERSTATES IN DISTRICT 3 MISCELLANEOUS		05-16-2025	327,337
			MAINTENANCE - PAVEMENTS		
I 39 US 51 LASALLE 3-03950-0270	LASALLE	2.7 MI E OF ILL 351 & 2.3 MI N OF US 52 SHOULDER RECONSTRUCTION		10-08-2024	1,146,789
			MAINTENANCE - PAVEMENTS		
I 39 US 51 LASALLE 3-03950-0140	LASALLE	AT I-80 INTCHG (OUTER RAMPS ONLY) SHOULDER RECONSTRUCTION PATCHING		07-15-2024	1,918,205
			MAINTENANCE - PAVEMENTS		
I 39 US 51 (SOUTHBOUND) LASALLE 3-50178-0000	LASALLE	OVER I-80 2.6 MI W OF ILL 178 BRIDGE DECK OVERLAY BRIDGE JOINT REPLACE/REPAIR BRIDGE DECK REPAIRS		07-07-2025	1,857,814
			PRESERVATION - BRIDGES		
I 39 US 51 (NORTHBOUND) LASALLE 3-50177-0000	LASALLE	OVER I-80 2.6 MI W OF ILL 178 BRIDGE DECK OVERLAY BRIDGE JOINT REPLACE/REPAIR BRIDGE DECK REPAIRS		07-07-2025	1,857,814
			PRESERVATION - BRIDGES		
I 55 PONTIAC 0-01378-3003	(ADD) LIVINGSTON	ILL 116 (OVERHEAD) 3.2 MI N OF ROOKS CREEK IN PONTIAC BRIDGE PAINTING		02-10-2025	466,144
			PRESERVATION - BRIDGES		

**ILLINOIS HIGHWAY PROGRAM ACCOMPLISHMENTS
FY 2025 REBUILD ILLINOIS PROGRAM - STATE PROJECTS**

EXHIBIT A

DISTRICT 3

Route / City	County	Description	TAMP Category	Award Date	Award Cost
I 55 3-32077-0000	GRUNDY	TR 110 (OVERHEAD) 0.3 MI N OF LIVINGSTON CO LINE BRIDGE DECK OVERLAY BRIDGE JOINT REPLACE/REPAIR	PRESERVATION - BRIDGES	07-07-2025	952,217
I 57 PAXTON 0-02179-3018	(ADD) FORD	CHAMPAIGN CO LINE TO IROQUOIS CO LINE PATCHING	MAINTENANCE - PAVEMENTS	07-07-2025	385,485
I 57 BOURBONNAIS MANTENO 3-05746-0080	(ADD) KANKAKEE	0.5 MI S OF LARRY POWER RD TO WILL CO LINE SMART OVERLAY MILES = 8.94	PRESERVATION - PAVEMENTS	05-27-2025	19,511,604
I 57 KANKAKEE 0-01378-3008	(ADD) KANKAKEE	MINNIE CREEK 1.5 MI S OF US 45/52 IN KANKAKEE BRIDGE PAINTING	PRESERVATION - BRIDGES	03-27-2025	127,908
I 57 LODA 3-05738-0140	IROQUOIS	FORD CO LINE TO 0.7 MI S OF BUCKLEY INTCHG DESIGNED OVERLAY RESURFACING (INT-2ND) MILES = 7.94	REHABILITATION - PAVEMENTS	07-08-2025	30,611,903
I 57 (SOUTHBOUND) 3-38151-0000	IROQUOIS	LOUIS CREEK 0.7 MI N OF BUCKLEY INTCHG BRIDGE REPLACEMENT STRUCTURES = 1	RECONSTRUCTION - BRIDGES	07-17-2025	2,896,468
I 57 (NORTHBOUND) 3-38152-0000	IROQUOIS	LOUIS CREEK 0.7 MI N OF BUCKLEY INTCHG BRIDGE REPLACEMENT STRUCTURES = 1	RECONSTRUCTION - BRIDGES	07-17-2025	2,896,468
I 57 3-38048-0000	IROQUOIS	AT ILL 54 INTCHG (OVERHEAD) IN ONARGA BRIDGE NEW DECK STRUCTURES = 1	REHABILITATION - BRIDGES	07-17-2025	5,007,493
I 57 CLIFTON 3-05738-0180	(ADD) IROQUOIS	0.5 MI N OF ILL 116 TO 1.6 MI N OF CH 4 SMART OVERLAY MILES = 4.89	PRESERVATION - PAVEMENTS	03-27-2025	9,823,667

**ILLINOIS HIGHWAY PROGRAM ACCOMPLISHMENTS
FY 2025 REBUILD ILLINOIS PROGRAM - STATE PROJECTS**

EXHIBIT A

DISTRICT 3

Route / City	County	Description	TAMP Category	Award Date	Award Cost
I 57 GILMAN 3-38004-0008	(C/O) IROQUOIS	IC RR 0.8 MI N OF US 24 RR ENGINEERING		07-19-2024	34,980
			RECONSTRUCTION - BRIDGES		
I 57 KANKAKEE 3-05746-0034	(C/O) KANKAKEE	0.2 MI S OF WALDRON RD TO 0.5 MI N OF ILL 17 IN KANKAKEE LAND ACQUISITION		09-30-2024	8,571
			RECONSTRUCTION - PAVEMENTS		
I 57 KANKAKEE 3-46008-0014	(ADD) KANKAKEE	OVER NS RR, DITCH & GRINNELL RD N OF ILL 17 IN KANKAKEE RR FLAGGER		01-07-2025	169,184
			RECONSTRUCTION - BRIDGES		
I 57 MANTENO 3-37250-0113	(C/O) KANKAKEE	MANTENO INTCHG N OF KANKAKEE LAND ACQUISITION		09-30-2024	8,307
			RECONSTRUCTION - PAVEMENTS		
I 80 OTTAWA MORRIS 3-77700-0160	(ADD) LASALLE GRUNDY	ILL 23 IN OTTAWA TO SENECA INTERCHANGE PATCHING		05-16-2025	579,432
			MAINTENANCE - PAVEMENTS		
I 80 3-06089-0000	BUREAU	AT ILL 40 (OVERHEAD) 3.5 MI N OF BUDA BRIDGE REPLACEMENT STRUCTURES = 1		07-17-2025	9,911,953
			RECONSTRUCTION - BRIDGES		
I 80 PRINCETON 3-08006-0190	BUREAU	ILL 40 TO 1.5 MI E OF US 34 PATCHING		07-15-2024	798,437
			MAINTENANCE - PAVEMENTS		
I 80 LASALLE 3-64720-2501	(ADD) LASALLE	0.5 MI W OF CH 13 TO I-39 PARTIAL WIDTH RESURFACING		10-08-2024	148,365
			MAINTENANCE - PAVEMENTS		
I 80 PERU LADD DALZELL 3-08006-0130	(C/O) BUREAU LASALLE	1 MI W OF ILL 89 TO 0.7 MI W OF ILL 251 DESIGNED OVERLAY RESURFACING (INT-4TH) BRIDGE APPROACH ROADWAY MILES = 5.26		08-21-2024	21,687,507
			REHABILITATION - PAVEMENTS		

**ILLINOIS HIGHWAY PROGRAM ACCOMPLISHMENTS
FY 2025 REBUILD ILLINOIS PROGRAM - STATE PROJECTS**

EXHIBIT A

DISTRICT 3

Route / City	County	Description	TAMP Category	Award Date	Award Cost
I 80 LASALLE PERU 3-08050-0060	(ADD) LASALLE	1.4 MI E OF BUREAU CO LINE TO 0.1 MI E OF ILL 351 SMART OVERLAY MILES = 2.42	PRESERVATION - PAVEMENTS	05-27-2025	5,338,646
I 80 OTTAWA 3-50216-0000	LASALLE	AT ILL 23 (OVERHEAD) IN OTTAWA BRIDGE DECK OVERLAY BRIDGE JOINT REPLACE/REPAIR	PRESERVATION - BRIDGES	07-17-2025	1,264,740
I 80 MORRIS 3-08050-0140	LASALLE GRUNDY	0.7 MI E OF ILL 71 TO 0.4 MI W OF ILL 47 PAVEMENT MARKING	MAINTENANCE - PAVEMENTS	07-15-2024	877,613
I 80 MINOOKA 3-39030-0211	(C/O) GRUNDY KENDALL	AT WCL RR (OVERHEAD) 0.4 MI E OF MINOOKA INTCHG LAND ACQUISITION	RECONSTRUCTION - BRIDGES	08-31-2024	1,281
I 80 A (WESTBOUND) 0-01324-3001	(ADD) GRUNDY	WB I-80 IN GRUNDY COUNTY MISCELLANEOUS	MISCELLANEOUS IMPROVEMENTS	05-16-2025	1,251,719
I 180 0-02179-3005	(ADD) BUREAU	I-180 NB/WB EXIT RAMP (OVERHEAD) 3.6 MI W OF ILL 26 BRIDGE JOINT REPLACE/REPAIR BRIDGE DECK REPAIRS SLOPEWALL REPAIR	MAINTENANCE - BRIDGES	02-10-2025	439,369
I 180 3-18006-0070	BUREAU	I-80 TO IAIS RR / I&M CANAL 0.5 MI N OF TISKILWA BOTTOM RD LONGITUDINAL JOINT REPAIR	MAINTENANCE - PAVEMENTS	07-15-2024	736,124
I 180 3-18006-0060	BUREAU	IAIS RR / I&M CANAL 0.5 MI N OF TISKILWA BOTTOM RD TO ILL 29 LONGITUDINAL JOINT REPAIR	MAINTENANCE - PAVEMENTS	07-15-2024	736,124

**ILLINOIS HIGHWAY PROGRAM ACCOMPLISHMENTS
FY 2025 REBUILD ILLINOIS PROGRAM - STATE PROJECTS**

EXHIBIT A

DISTRICT 3

Route / City	County	Description	TAMP Category	Award Date	Award Cost
I 180 ILL 26 ILL 71 HENNEPIN 3-18006-0050	BUREAU PUTNAM	ILL 29 TO 0.6 MI E OF ILL 26 IN HENNEPIN LONGITUDINAL JOINT REPAIR		07-15-2024	385,040
			MAINTENANCE - PAVEMENTS		
I 180 3-06057-0010	BUREAU	OVER ILL 29 & IAIS RR 2 MI SW OF BUREAU JUNCTION SCOUR MITIGATION		07-15-2024	202,876
			MAINTENANCE - BRIDGES		
I 180 3-06058-0010	BUREAU	OVER ILL 29 & IAIS RR 2 MI SW OF BUREAU JUNCTION SCOUR MITIGATION		07-15-2024	202,876
			MAINTENANCE - BRIDGES		
<u>U.S. Routes</u>					
US 6 3-47470-2408	(ADD) GRUNDY	AT MARSEILLES RD FLASHING LIGHT		07-15-2024	248,311
			SAFETY		
US 6 US 34 WYANET 3-00606-0120	BUREAU	ILL 40 TO HAZELWOOD DR IN WYANET CRACK & JOINT SEALING		07-15-2024	62,031
			PRESERVATION - PAVEMENTS		
US 6 ILL 89 SPRING VALLEY LADD 3-00606-0080	BUREAU	US 6 / ILL 89: I-80 TO SPAULDING ST & US 6: SPAULDING ST TO MARY ST (S) IN SPRING VALLEY CRACK & JOINT SEALING		07-15-2024	55,191
			PRESERVATION - PAVEMENTS		
US 6 MORRIS 3-36940-0114	(C/O) GRUNDY	ASHTON RD TO ILL 47 IN MORRIS P.E. (PHASE I)		10-29-2024	214,481
			INITIAL CONSTRUCTION - PAVEMENTS		
US 24 CHATSWORTH 0-00852-3002	(ADD) LIVINGSTON	0.3 MI W OF 4TH ST IN CHATSWORTH RR CROSSING IMPROVEMENT		01-09-2025	131,905
			SAFETY		

**ILLINOIS HIGHWAY PROGRAM ACCOMPLISHMENTS
FY 2025 REBUILD ILLINOIS PROGRAM - STATE PROJECTS**

EXHIBIT A

DISTRICT 3

Route / City	County	Description	TAMP Category	Award Date	Award Cost
US 24 0-02179-3004	(ADD) IROQUOIS	TRIBUTARY PRAIRIE CREEK 3.7 MI W OF I-57 BRIDGE DECK REPAIRS	MAINTENANCE - BRIDGES	12-02-2024	354,306
US 24 FAIRBURY 3-02453-0030	LIVINGSTON	MCLEAN CO LINE TO 0.3 MI E OF 7TH ST IN FAIRBURY DESIGNED OVERLAY MILES = 4.34	REHABILITATION - PAVEMENTS	05-16-2025	2,667,505
US 24 0-01378-3004	(ADD) LIVINGSTON	CREEK 0.4 MI E OF 7TH ST IN FAIRBURY BRIDGE PAINTING	PRESERVATION - BRIDGES	02-10-2025	192,641
US 24 GILMAN 3-77700-0210	(ADD) IROQUOIS	I-57 TO US 45 PATCHING	MAINTENANCE - PAVEMENTS	05-19-2025	306,453
US 24 FAIRBURY FORREST 3-02453-0050	LIVINGSTON	0.3 MI E OF 7TH ST IN FAIRBURY TO 0.3 MI E OF ILL 47 IN FORREST CRACK & JOINT SEALING	PRESERVATION - PAVEMENTS	05-16-2025	23,744
US 34 ILL 23 MENDOTA SANDWICH SOMONAUK 3-77700-0190	(ADD) LASALLE DEKALB	US 34: 0.5 MI E OF I-39 TO 0.7 MI E OF I-39 & ILL 23 (N) TO VINCENT DR IN SOMONAUK; ILL 23: US 34 TO US 52 SHOULDER REPAIR	MAINTENANCE - PAVEMENTS	05-16-2025	199,908
US 34 ILL 47 ILL 71 VARIOUS 3-77700-0290	(ADD) GRUNDY KENDALL	VARIOUS LOCATIONS IN GRUNDY & KENDALL COUNTIES PAVEMENT MARKING	MAINTENANCE - PAVEMENTS	05-16-2025	847,344
US 52 ILL 251 PERU MENDOTA LASALLE 3-25150-0050	LASALLE	0.3 MI S OF BN RR IN MENDOTA TO 0.8 MI N OF I-80 IN PERU DESIGNED OVERLAY MILES = 11.03	REHABILITATION - PAVEMENTS	07-22-2025	5,541,372

**ILLINOIS HIGHWAY PROGRAM ACCOMPLISHMENTS
FY 2025 REBUILD ILLINOIS PROGRAM - STATE PROJECTS**

EXHIBIT A

DISTRICT 3

Route / City	County	Description	TAMP Category	Award Date	Award Cost
US 52 3-05250-0010	LASALLE KENDALL	ILL 71 TO TOWNHOUSE RD DESIGNED OVERLAY MILES = 5.62		11-01-2024	2,515,676
			REHABILITATION - PAVEMENTS		
Illinois Routes					
ILL 1 WELLINGTON MILFORD 0-02179-3013	(ADD) IROQUOIS	US 24 TO VERMILLION CO LINE PATCHING		07-07-2025	680,867
			MAINTENANCE - PAVEMENTS		
ILL 1 GRANT PARK 3-00146-0050	(ADD) KANKAKEE	WILL CO LINE TO ILL 17 SMART OVERLAY MILES = 3.91		05-16-2025	1,938,778
			PRESERVATION - PAVEMENTS		
ILL 1 3-38017-0000	IROQUOIS	LITTLE BEAVER CREEK 1.2 MI N OF PAPINEAU RD BRIDGE REPLACEMENT STRUCTURES = 1		02-10-2025	2,649,190
			RECONSTRUCTION - BRIDGES		
ILL 17 US 45 US 52 KANKAKEE 3-01746-0150	KANKAKEE	US 45/52 TO LOWE RD IN KANKAKEE PAVEMENT MARKING		07-15-2024	133,541
			MAINTENANCE - PAVEMENTS		
ILL 17 0-01378-3007	(ADD) LIVINGSTON	PRAIRIE CREEK 1 MI E OF ILL 23 BRIDGE PAINTING		03-27-2025	143,680
			PRESERVATION - BRIDGES		
ILL 17 LIMESTONE 3-77700-0220	(ADD) KANKAKEE GRUNDY	LIVINGSTON CO LINE TO N 19000W RD & N 12000W RD TO N 5000W RD NEW SHOULDERS CRACK & JOINT SEALING		07-17-2025	1,599,488
			MAINTENANCE - PAVEMENTS		
ILL 17 GRANT PARK 3-01746-0053	KANKAKEE	ILL 1 (N) IN GRANT PARK TO INDIANA STATE LINE LAND ACQUISITION		08-31-2024	46
			RECONSTRUCTION - PAVEMENTS		

**ILLINOIS HIGHWAY PROGRAM ACCOMPLISHMENTS
FY 2025 REBUILD ILLINOIS PROGRAM - STATE PROJECTS**

EXHIBIT A

DISTRICT 3

Route / City	County	Description	TAMP Category	Award Date	Award Cost
ILL 18 3-01850-0070	LASALLE	0.1 MI E OF ILL 251 TO 0.1 MI W OF E 16TH RD CRACK & JOINT SEALING	PRESERVATION - PAVEMENTS	07-15-2024	56,304
ILL 23 GENOA 0-02179-3007	(ADD) DEKALB	CC & PACIFIC RR (OVERHEAD) 0.7 MI S ILL 72 IN GENOA SLOPEWALL RIP RAP	MISCELLANEOUS IMPROVEMENTS	12-02-2024	137,674
ILL 23 3-02319-0130	(ADD) DEKALB	MCHENRY CO LINE TO ILL 72 STANDARD OVERLAY MILES = 3.99	REHABILITATION - PAVEMENTS	03-27-2025	1,697,606
ILL 23 ILL 23 A ILL 18 STREATOR 3-77700-0080	(ADD) LASALLE LIVINGSTON	ILL 23: RICHARDS RD TO LIVINGSTON CO LINE; ILL 18: E 16TH RD TO E 19TH RD PAVEMENT MARKING	MAINTENANCE - PAVEMENTS	03-27-2025	268,247
ILL 23 3-77700-0200	(ADD) LASALLE	0.5 MI S OF US 34 TO N 40TH RD CRACK & JOINT SEALING	MAINTENANCE - PAVEMENTS	05-16-2025	23,407
ILL 23 OTTAWA 3-02350-0180	LASALLE	STEVENSON DR TO ETNA RD IN OTTAWA PATCHING	MAINTENANCE - PAVEMENTS	07-17-2025	632,275
ILL 23 ILL 23 B ILL 71 ILL 71 A OTTAWA 3-02350-0170	LASALLE	FREMONT ST TO 0.2 MI S OF MCKINLEY RD & 0.1 MI S OF LINCOLN PLAZA TO US 6 IN OTTAWA CRACK & JOINT SEALING	PRESERVATION - PAVEMENTS	07-15-2024	32,192
ILL 23 ILL 23 B ILL 71 ILL 71 A OTTAWA 3-02350-0160	LASALLE	US 6 TO 0.2 MI S OF MCKINLEY RD & 0.1 MI S OF LINCOLN PLAZA TO US 6 IN OTTAWA PAVEMENT MARKING	MAINTENANCE - PAVEMENTS	07-15-2024	205,859

**ILLINOIS HIGHWAY PROGRAM ACCOMPLISHMENTS
FY 2025 REBUILD ILLINOIS PROGRAM - STATE PROJECTS**

EXHIBIT A

DISTRICT 3

Route / City	County	Description	TAMP Category	Award Date	Award Cost
ILL 23 ILL 71 OTTAWA 3-50180-0003	LASALLE	ILLINOIS RIVER & ACCESS RD 1 MI S OF US 6 IN OTTAWA LAND ACQUISITION		09-30-2024	11
			REHABILITATION - BRIDGES		
ILL 26 PRINCETON 0-02179-3012	(ADD) BUREAU	1950 AVE N TO PRINCETON PARK RD STORM SEWER REPAIR EROSION CONTROL		05-16-2025	601,985
			MISCELLANEOUS IMPROVEMENTS		
ILL 26 PRINCETON OHIO 3-02606-0110	BUREAU	ILL 92 TO S OF RED COVERED BRIDGE RD CRACK & JOINT SEALING		07-15-2024	68,759
			PRESERVATION - PAVEMENTS		
ILL 29 (WESTBOUND) SPRING VALLEY 0-02179-3011	(ADD) BUREAU	STREAM 0.8 MI W OF US 6 / ILL 89 IN SPRING VALLEY CULVERT REPAIR		12-02-2024	238,332
			MAINTENANCE - BRIDGES		
ILL 40 3-06138-0000	BUREAU	BN RR AT SCL OF BUDA BRIDGE NEW DECK STRUCTURES = 1		05-30-2025	1,939,442
			REHABILITATION - BRIDGES		
ILL 40 3-06138-0007	BUREAU	BN RR AT SCL OF BUDA RR FLAGGER RR INSURANCE MISCELLANEOUS		05-01-2025	47,355
			REHABILITATION - BRIDGES		
ILL 47 GIBSON CITY 0-02179-3014	(ADD) FORD	IL 9/IL 54 IN GIBSON CITY TO CHAMPAIGN CO LINE PATCHING		07-07-2025	567,919
			MAINTENANCE - PAVEMENTS		
ILL 47 YORKVILLE 3-77700-0170	(ADD) KENDALL	US 34 TO SARAVANOS DR IN YORKVILLE PATCHING		05-16-2025	186,398
			MAINTENANCE - PAVEMENTS		
ILL 47 YORKVILLE 3-77700-0180	(ADD) KENDALL	SARAVANOS DR TO FAIRFAX WAY IN YORKVILLE STANDARD OVERLAY		05-16-2025	457,951
			MAINTENANCE - PAVEMENTS		

**ILLINOIS HIGHWAY PROGRAM ACCOMPLISHMENTS
FY 2025 REBUILD ILLINOIS PROGRAM - STATE PROJECTS**

EXHIBIT A

DISTRICT 3

Route / City	County	Description	TAMP Category	Award Date	Award Cost
ILL 47 YORKVILLE 3-37560-0131	(C/O) KENDALL	S OF GALENA RD TO KENNEDY RD IN YORKVILLE LAND ACQUISITION		08-31-2024	97,490
			INITIAL CONSTRUCTION - PAVEMENTS		
ILL 47 YORKVILLE 3-04747-0029	(C/O) KENDALL DISTRICT-WIDE	ILL 71 TO CATON FARM RD LAND ACQUISITION		08-31-2024	430,094
			INITIAL CONSTRUCTION - PAVEMENTS		
ILL 47 MORRIS 3-04732-0110	GRUNDY	ILLINOIS ST IN MORRIS TO SOUTHMOR RD PAVEMENT MARKING		07-15-2024	89,027
			MAINTENANCE - PAVEMENTS		
ILL 47 FORREST DWIGHT SAUNEMIN 3-04753-0050	LIVINGSTON	0.9 MI S OF ILL 17 IN DWIGHT TO US 24 IN FORREST CRACK & JOINT SEALING		05-16-2025	91,047
			PRESERVATION - PAVEMENTS		
ILL 49 CRESCENT CITY 3-04938-0030	IROQUOIS	US 24 TO US 45/52 CRACK & JOINT SEALING		07-15-2024	83,979
			PRESERVATION - PAVEMENTS		
ILL 50 ARMOUR RD BRADLEY 3-43990-0015	(C/O) KANKAKEE	AT ARMOUR RD LAND ACQUISITION		08-31-2024	103,768
			MISCELLANEOUS IMPROVEMENTS		
ILL 50 ILL 50 A KANKAKEE 3-05046-0073	(C/O) KANKAKEE	S OF BROOKMONT BLVD TO N OF US 45/52 & INDIANA AVE TO FAIR ST IN KANKAKEE LAND ACQUISITION		08-31-2024	68
			RECONSTRUCTION - PAVEMENTS		
ILL 54 ILL 115 ROBERTS 0-02179-3019	(ADD) FORD	IL 47/IL 9 IN GIBSON CITY TO CHAMPAIGN CO LINE PATCHING		07-07-2025	479,131
			MAINTENANCE - PAVEMENTS		

**ILLINOIS HIGHWAY PROGRAM ACCOMPLISHMENTS
FY 2025 REBUILD ILLINOIS PROGRAM - STATE PROJECTS**

EXHIBIT A

DISTRICT 3

Route / City	County	Description	TAMP Category	Award Date	Award Cost
ILL 54 ILL 115 ROBERTS 3-11527-0030	FORD	ILL 54 (N) IN ROBERTS TO ILL 9 DESIGNED OVERLAY MILES = 11.01		10-08-2024	5,924,549
			REHABILITATION - PAVEMENTS		
ILL 64 0-01378-3006	(ADD) DEKALB	OWENS CREEK 1.2 MI W OF CLARE RD BRIDGE PAINTING		02-10-2025	109,622
			PRESERVATION - BRIDGES		
ILL 64 3-06419-0050	DEKALB	0.2 MI E OF AIRPORT RD TO KANE CO LINE DESIGNED OVERLAY		05-29-2025	1,541,645
			MAINTENANCE - PAVEMENTS		
ILL 71 OSWEGO YORKVILLE 3-07147-0215	(C/O) KENDALL KANKAKEE DISTRICT-WIDE	0.5 MI E OF ILL 126 TO W OF ORCHARD RD W OF OSWEGO LAND ACQUISITION		01-31-2025	48,772
			INITIAL CONSTRUCTION - PAVEMENTS		
ILL 71 OSWEGO YORKVILLE 3-36720-0096	(C/O) KENDALL	W OF ILL 47 TO ORCHARD RD W OF OSWEGO LAND ACQUISITION		04-30-2025	25,000
			INITIAL CONSTRUCTION - PAVEMENTS		
<i>ILLINOIS JOBS NOW! PROGRAM</i>					
ILL 72 KIRKLAND 0-01378-3005	(ADD) DEKALB	UNNAMED CREEK 0.2 MI W OF MALTA RD IN KIRKLAND BRIDGE PAINTING		02-10-2025	57,434
			PRESERVATION - BRIDGES		
ILL 72 3-19030-0000	DEKALB	OWENS CREEK 1.3 MI W OF KIRKLAND BRIDGE SUPERSTRUCTURE REPLACE STRUCTURES = 1		07-17-2025	3,866,805
			REHABILITATION - BRIDGES		
ILL 72 3-07219-0040	DEKALB	ILL 23 (N) TO KANE CO LINE DESIGNED OVERLAY MILES = 3.14		03-27-2025	1,037,380
			REHABILITATION - PAVEMENTS		
ILL 89 0-01294-3001	(ADD) PUTNAM BUREAU	ILLINOIS RIVER 0.9 MI S OF US 6 IN SPRING VALLEY BRIDGE CLEANING		03-27-2025	74,028
			PRESERVATION - BRIDGES		

**ILLINOIS HIGHWAY PROGRAM ACCOMPLISHMENTS
FY 2025 REBUILD ILLINOIS PROGRAM - STATE PROJECTS**

EXHIBIT A

DISTRICT 3

Route / City	County	Description	TAMP Category	Award Date	Award Cost
ILL 89 LADD 3-77700-0230	(ADD) BUREAU	CLEVELAND ST TO I-80 IN LADD DESIGNED OVERLAY MILES = 0.65	REHABILITATION - PAVEMENTS	05-30-2025	642,168
ILL 92 0-02179-3006	(ADD) BUREAU	BRANCH MASTERS CREEK 0.7 MI W OF VAN ORIN BRIDGE JOINT REPLACE/REPAIR BRIDGE DECK REPAIRS	MAINTENANCE - BRIDGES	02-10-2025	466,071
ILL 92 3-06097-0000	BUREAU	GREEN RIVER 1.4 MI W OF ILL 40 BRIDGE REPAIR	MAINTENANCE - BRIDGES	03-27-2025	650,504
ILL 113 COAL CITY 3-11332-0070	GRUNDY	ILL 47 TO MARY AVE IN COAL CITY CRACK & JOINT SEALING	PRESERVATION - PAVEMENTS	05-16-2025	62,830
ILL 113 LIMESTONE 3-11346-0000	KANKAKEE	WILL CO LINE TO N 3320W RD (W) IN LIMESTONE DESIGNED OVERLAY MILES = 6.05	REHABILITATION - PAVEMENTS	05-30-2025	3,511,811
ILL 113 KANKAKEE 3-11346-0043	(C/O) KANKAKEE	N 3320W RD (W) IN LIMESTONE TO INDIAN TRAIL IN KANKAKEE LAND ACQUISITION	RECONSTRUCTION - PAVEMENTS	08-31-2024	46
ILL 114 MOMENCE 3-11446-0003	(C/O) KANKAKEE	ILL 1/17 TO INDIANA STATE LINE LAND ACQUISITION	RECONSTRUCTION - PAVEMENTS	08-31-2024	46
ILL 115 PIPER CITY 3-77700-0010	(ADD) FORD	ILL 116 TO PINE ST IN PIPER CITY PATCHING	MAINTENANCE - PAVEMENTS	03-27-2025	622,863
ILL 115 KANKAKEE 3-11546-0303	(C/O) KANKAKEE	US 45/52 (WATER ST) TO JEFFERY ST IN KANKAKEE LAND ACQUISITION	RECONSTRUCTION - PAVEMENTS	08-31-2024	46

**ILLINOIS HIGHWAY PROGRAM ACCOMPLISHMENTS
FY 2025 REBUILD ILLINOIS PROGRAM - STATE PROJECTS**

EXHIBIT A

DISTRICT 3

Route / City	County	Description	TAMP Category	Award Date	Award Cost
ILL 115 ILL 50 ILL 50 A KANKAKEE 3-11550-4601	(C/O) KANKAKEE	US 45/52 (WATER ST) TO JEFFERY ST IN KANKAKEE; S OF BROOKMONT BLVD TO N OF US 45/52 & INDIANA AVE TO FAIR ST IN KANKAKEE P.E. (PHASE I)	RECONSTRUCTION - PAVEMENTS	09-13-2024	978,317
ILL 115 ILL 54 ROBERTS 3-47470-2403	(ADD) FORD	E 1600N RD TO E 1100N RD NEW SHOULDERS MILLED RUMBLE STRIP	SAFETY	10-08-2024	1,831,285
ILL 115 3-47470-2407	(ADD) KANKAKEE	AT LEHIGH RD FLASHING LIGHT	SAFETY	05-16-2025	165,198
ILL 115 3-27074-0100	FORD	DRAINAGE DITCH 3.7 MI S OF ILL 116 BRIDGE REPLACEMENT STRUCTURES = 1	RECONSTRUCTION - BRIDGES	07-17-2025	1,643,145
ILL 116 (EASTBOUND) PONTIAC 0-02179-3009	(ADD) LIVINGSTON	VERMILLION RIVER 0.6 MI S OF ILL 23 IN PONTIAC BRIDGE JOINT REPLACE/REPAIR BRIDGE DECK REPAIRS SUPER/SUBSTRUCTURE SEALING SLOPEWALL	MAINTENANCE - BRIDGES	05-16-2025	524,380
ILL 116 (WESTBOUND) PONTIAC 0-02179-3010	(ADD) LIVINGSTON	VERMILLION RIVER 0.6 MI S OF ILL 23 IN PONTIAC BRIDGE JOINT REPLACE/REPAIR BRIDGE DECK REPAIRS SUPER/SUBSTRUCTURE SEALING SLOPEWALL	MAINTENANCE - BRIDGES	05-16-2025	524,380
ILL 116 OLD IL-66 N PONTIAC 3-47470-1703	(ADD) LIVINGSTON	AT REYNOLDS ST IN PONTIAC INTERSECTION IMPROVEMENT	SAFETY	10-11-2024	2,611,976
ILL 116 3-53062-0000	LIVINGSTON	SCATTERING POINT CREEK 0.5 MI W OF N 600E RD (TR 32) BRIDGE REPLACEMENT STRUCTURES = 1	RECONSTRUCTION - BRIDGES	12-16-2024	1,865,719

**ILLINOIS HIGHWAY PROGRAM ACCOMPLISHMENTS
FY 2025 REBUILD ILLINOIS PROGRAM - STATE PROJECTS**

EXHIBIT A

DISTRICT 3

Route / City	County	Description	TAMP Category	Award Date	Award Cost
ILL 116 PONTIAC 3-77700-0300	(ADD) LIVINGSTON	WALMART DR 0.6 MI E OF I-55 IN PONTIAC CULVERT REPLACEMENT	UNASSIGNED	05-16-2025	257,331
ILL 116 PONTIAC 3-11653-0030	LIVINGSTON	N 1325 RD E TO VERMILION RIVER IN PONTIAC DESIGNED OVERLAY MILES = 2.10	REHABILITATION - PAVEMENTS	10-11-2024	4,659,835
ILL 116 3-11653-0090	LIVINGSTON	0.7 MI E OF ILL 47 IN SAUNEMIN TO WCL OF CULLOM CRACK & JOINT SEALING	PRESERVATION - PAVEMENTS	05-16-2025	33,091
ILL 126 PLAINFIELD YORKVILLE 3-12647-0000	(ADD) KENDALL	ILL 71 TO WILL CO LINE PARTIAL WIDTH RESURFACING PAVEMENT MARKING	MAINTENANCE - PAVEMENTS	02-10-2025	776,365
ILL 170 SENECA RANSOM 3-17050-0010	LASALLE LIVINGSTON	0.2 MI S OF RIVER RD IN SENECA TO ILL 17 DESIGNED OVERLAY MILES = 15.95	REHABILITATION - PAVEMENTS	11-01-2024	6,376,242
ILL 170 3-17053-0000	LIVINGSTON	ILL 17 TO ILL 23 DESIGNED OVERLAY MILES = 7.22	REHABILITATION - PAVEMENTS	08-23-2024	3,524,732
ILL 178 ILL 351 ILL 170 NORTH UTICA MARSEILLES SENECA 0-01294-3002	(ADD) LASALLE	VARIOUS ILL RIVER BRIDGES IN LASALLE COUNTY BRIDGE CLEANING	PRESERVATION - BRIDGES	03-27-2025	262,302
ILL 251 US 52 MENDOTA 0-00820-3001	(ADD) LASALLE	S OF BN RR IN MENDOTA TO US 52 NEW SHOULDERS MILLED RUMBLE STRIP	SAFETY	07-22-2025	904,415

**ILLINOIS HIGHWAY PROGRAM ACCOMPLISHMENTS
FY 2025 REBUILD ILLINOIS PROGRAM - STATE PROJECTS**

EXHIBIT A

DISTRICT 3

Route / City	County	Description	TAMP Category	Award Date	Award Cost
<u>Other Roads & Streets</u>					
DEPUE "SPUR" 2775E (ADD) BUREAU DE PUE 3-40007-0000		US 6 TO ILL 29 IN DEPUE DESIGNED OVERLAY MILES = 2.39		03-27-2025	1,461,525
			REHABILITATION - PAVEMENTS		
NEW BEDFORD RD (ADD) BUREAU NEW BEDFORD 3-40088-0000		MAIN ST IN NEW BEDFORD TO ILL 40 DESIGNED OVERLAY MILES = 1.77		04-07-2025	985,903
			REHABILITATION - PAVEMENTS		
OLD ROUTE 129 GARDNER 3-12932-0000	GRUNDY	ILL 53 TO CARBON HILL RD IN GARDNER DESIGNED OVERLAY MILES = 1.19		03-27-2025	680,856
			REHABILITATION - PAVEMENTS		
OLD ROUTE 66 PONTIAC ODELL 3-06653-0030	LIVINGSTON	ILL 23 IN PONTIAC TO PRAIRIE ST IN ODELL CRACK & JOINT SEALING		05-16-2025	45,988
			PRESERVATION - PAVEMENTS		
OLD US 66 WAUPONSIE ST DWIGHT GARDNER 3-06632-0000	(ADD) GRUNDY LIVINGSTON	ILL 47 IN DWIGHT TO ILL 53 IN GARDNER; DWIGHT RD/S BREWSTER RD: OR 66 TO IL 47 DESIGNED OVERLAY MILES = 8.10		05-27-2025	3,397,233
			REHABILITATION - PAVEMENTS		
VARIOUS 0-02070-3001	(ADD) BUREAU DEKALB GRUNDY IROQUOIS KENDALL LASALLE LIVINGSTON VARIOUS	DISTRICTWIDE WEED CONTROL		08-23-2024	314,620
			ENVIRONMENTAL		
VARIOUS 0-02179-3003	(ADD) DISTRICT-WIDE	DISTRICTWIDE GUARDRAIL		08-21-2024	449,007
			MISCELLANEOUS IMPROVEMENTS		
VARIOUS 3-72824-2500	DISTRICT-WIDE	DISTRICTWIDE PATCHING		10-08-2024	2,186,049
			MISCELLANEOUS IMPROVEMENTS		

**ILLINOIS HIGHWAY PROGRAM ACCOMPLISHMENTS
FY 2025 REBUILD ILLINOIS PROGRAM - STATE PROJECTS**

EXHIBIT A

DISTRICT 3

Route / City	County	Description	TAMP Category	Award Date	Award Cost
VARIOUS 3-77700-0120	(ADD) DISTRICT-WIDE	DISTRICTWIDE IMPACT ATTENUATORS	MAINTENANCE - PAVEMENTS	03-27-2025	502,997
VARIOUS 3-83400-2500	(ADD) VARIOUS	DISTRICTWIDE WEED CONTROL	MISCELLANEOUS IMPROVEMENTS	03-27-2025	168,697
VARIOUS 3-27357-2500	DISTRICT-WIDE BUREAU LIVINGSTON	BRIDGE DECK SEALING BRIDGE DECK SEALING	PRESERVATION - BRIDGES	02-10-2025	159,932
VARIOUS 3-73000-2500	DISTRICT-WIDE	ON-CALL ENGINEERING PRELIMINARY ENGINEERING	MISCELLANEOUS IMPROVEMENTS	07-18-2024	2,500,000
VARIOUS 3-73000-2510	(ADD) DISTRICT-WIDE	ON-CALL ENGINEERING P.E. (PHASE I)	MISCELLANEOUS IMPROVEMENTS	03-21-2025	2,500,000
VARIOUS 3-73000-2520	(ADD) DISTRICT-WIDE	ON-CALL ENGINEERING PRELIMINARY ENGINEERING	MISCELLANEOUS IMPROVEMENTS	05-01-2025	2,500,000
VARIOUS 3-73000-2530	(ADD) DISTRICT-WIDE	ON-CALL ENGINEERING PRELIMINARY ENGINEERING	MISCELLANEOUS IMPROVEMENTS	02-21-2025	1,000,000
VARIOUS 3-77700-0130	(ADD) DISTRICT-WIDE	ON-CALL ENGINEERING P.E. (PHASE II)	MISCELLANEOUS IMPROVEMENTS	03-20-2025	2,000,000
VARIOUS 3-73000-2502	DISTRICT-WIDE	ON-CALL ENGINEERING PRELIMINARY ENGINEERING	MISCELLANEOUS IMPROVEMENTS	09-16-2024	3,000,000
VARIOUS 3-73000-2420	(C/O) DISTRICT-WIDE	ON-CALL ENGINEERING PRELIMINARY ENGINEERING	MISCELLANEOUS IMPROVEMENTS	07-17-2024	5,000,000

**ILLINOIS HIGHWAY PROGRAM ACCOMPLISHMENTS
FY 2025 REBUILD ILLINOIS PROGRAM - STATE PROJECTS**

EXHIBIT A

DISTRICT 3

Route / City	County	Description	TAMP Category	Award Date	Award Cost
VARIOUS 3-73057-2500	DISTRICT-WIDE	LOCAL ROADS CONSULTANT P.E. PROJECT MANAGERS		01-09-2025	2,000,000
			MISCELLANEOUS IMPROVEMENTS		
VARIOUS 3-73783-2500	DISTRICT-WIDE	SUBSURFACE UTILITY ENGINEERING P.E. SUBSURFACE UTILITIES		06-17-2025	1,000,000
			MISCELLANEOUS IMPROVEMENTS		
VARIOUS 3-52005-2401	(C/O) DISTRICT-WIDE	ON-CALL ENGINEERING SURVEYS FOR LAND ACQUISITION P.E. SURVEYS (ROW)		03-25-2025	400,000
			MISCELLANEOUS IMPROVEMENTS		
VARIOUS 3-73677-2500	DISTRICT-WIDE	OPERATIONS CONSULTANT PRELIMINARY ENGINEERING		12-17-2024	2,000,000
			MISCELLANEOUS IMPROVEMENTS		
VARIOUS 3-73003-2413	DISTRICT-WIDE	ON-CALL ENGINEERING CONSTRUCTION ENGINEERING		02-04-2025	3,000,000
			MISCELLANEOUS IMPROVEMENTS		
VARIOUS 3-73003-2430	(C/O) DISTRICT-WIDE	ON-CALL ENGINEERING CONSTRUCTION ENGINEERING		08-02-2024	4,025,745
			MISCELLANEOUS IMPROVEMENTS		
VARIOUS 3-73003-2520	(ADD) DISTRICT-WIDE	ON-CALL ENGINEERING CONSTRUCTION ENGINEERING		02-28-2025	2,000,000
			MISCELLANEOUS IMPROVEMENTS		
VARIOUS 3-73003-2530	(ADD) DISTRICT-WIDE	ON-CALL ENGINEERING CONSTRUCTION ENGINEERING		03-26-2025	2,000,000
			MISCELLANEOUS IMPROVEMENTS		
VARIOUS 3-73003-2540	(ADD) DISTRICT-WIDE	ON-CALL ENGINEERING CONSTRUCTION ENGINEERING		04-23-2025	2,000,000
			MISCELLANEOUS IMPROVEMENTS		
VARIOUS 3-73003-2550	(ADD) DISTRICT-WIDE	ON-CALL ENGINEERING CONSTRUCTION ENGINEERING		06-17-2025	4,000,000
			MISCELLANEOUS IMPROVEMENTS		

**ILLINOIS HIGHWAY PROGRAM ACCOMPLISHMENTS
FY 2025 REBUILD ILLINOIS PROGRAM - STATE PROJECTS**

EXHIBIT A

DISTRICT 3

Route / City	County	Description	TAMP Category	Award Date	Award Cost
VARIOUS 0-01478-3001	(ADD) VARIOUS	D3 HT PVMNT MRK RPR 25-12 PAVEMENT MARKING	SAFETY	02-10-2025	1,718,445
VARIOUS 0-01838-3001	(ADD) VARIOUS	D3 REFLECTOR REPL 24-24 RAISED PAVEMENT MARKERS	SAFETY	07-15-2024	429,420
VARIOUS 0-01838-3002	(ADD) VARIOUS	D3 REFLECTOR REPL 25-09 RAISED PAVEMENT MARKERS	SAFETY	07-15-2024	315,454
VARIOUS 0-01838-3003	(ADD) VARIOUS	D3 REFLECTOR REPL 25-16 RAISED PAVEMENT MARKERS	SAFETY	05-16-2025	412,448
VARIOUS 0-01838-3004	(ADD) VARIOUS	D3 REFLECTOR REPL 25-17 RAISED PAVEMENT MARKERS	SAFETY	05-16-2025	583,460
VARIOUS 0-02070-3002	(ADD) DISTRICT-WIDE	DISTRICTWIDE TREE REMOVAL	ENVIRONMENTAL	10-08-2024	266,375
VARIOUS 0-01894-3001	(ADD) DISTRICT-WIDE	DISTRICTWIDE MEDIAN CABLE	MISCELLANEOUS IMPROVEMENTS	08-21-2024	800,000
VARIOUS 3-52003-2500	(C/O) DISTRICT-WIDE KENDALL LASALLE FORD	MISCELLANEOUS LAND ACQUISITION LAND ACQUISITION	MISCELLANEOUS IMPROVEMENTS	08-31-2024	36,098
FAI 80 5 34.190 LADD 3-77700-0240	(ADD) BUREAU	ILL 89 TO LADD MAINTENANCE YARD DESIGNED OVERLAY MILES = 0.39	REHABILITATION - PAVEMENTS	05-30-2025	345,783
FAP 68 5 35.950 3-64720-2502	(ADD) LASALLE	FRONTAGE RD, PARALLEL TO ILL 23 N OF STREATOR STANDARD OVERLAY	MAINTENANCE - PAVEMENTS	03-27-2025	180,130

**ILLINOIS HIGHWAY PROGRAM ACCOMPLISHMENTS
FY 2025 REBUILD ILLINOIS PROGRAM - STATE PROJECTS**

EXHIBIT A

DISTRICT 3

Route / City	County	Description	TAMP Category	Award Date	Award Cost
FAS 294 FAU 6321 3-77700-0140	(ADD) LIVINGSTON	E 1600 RD N TO ILL 116 IN PONTIAC SHOULDER REPAIR		03-27-2025	88,186

MAINTENANCE - PAVEMENTS

EXHIBIT A – STATE SYSTEM
DISTRICT 4 PROJECTS

**ILLINOIS HIGHWAY PROGRAM ACCOMPLISHMENTS
FY 2025 REBUILD ILLINOIS PROGRAM - STATE PROJECTS**

EXHIBIT A

DISTRICT 4

Route / City	County	Description	TAMP Category	Award Date	Award Cost
<u>Interstates</u>					
I 39 US 51 0-02087-4001	(ADD) MARSHALL	INTCHG I-39 AT IL 17 NEAR WENONA LIGHTING		07-07-2025	665,773
			MISCELLANEOUS IMPROVEMENTS		
I 74 ILL 29 I 474 US 24 PEORIA BARTONVILLE 0-01294-4001	(ADD) TAZEWELL PEORIA VARIOUS	BRIDGES CARRYING I-74 AND I-474 OVER THE ILLINOIS RIVER BRIDGE CLEANING		02-10-2025	212,655
			PRESERVATION - BRIDGES		
I 74 MORTON 0-02179-4002	(ADD) TAZEWELL	EB I-74 AT MULLER RD; RAMP FROM WB I-74 TO MORTON AVE IN MORTON; WB I-74 JUST W OF STRUCTURE OVER US 150 PATCHING MISCELLANEOUS		05-16-2025	409,507
			MAINTENANCE - PAVEMENTS		
I 74 I 155 MORTON 0-02179-4005	(ADD) TAZEWELL	INTERCHANGE OF I-74 & I-155 IN MORTON LIGHTING		07-15-2024	455,220
			MISCELLANEOUS IMPROVEMENTS		
I 74 PEORIA 0-02179-4013	(ADD) PEORIA	ELLIS ST TO THE ILL RIVER LANDSCAPING		02-10-2025	307,381
			MISCELLANEOUS IMPROVEMENTS		
I 74 ILL 29 I 474 US 24 I 155 ILL 122 VARIOUS PEORIA EAST PEORIA MORTON CREVE COEUR BARTONVILLE TREMONT 4-00201-2501	(ADD) DISTRICT-WIDE TAZEWELL PEORIA	BRIDGE DECK SEALING BRIDGE DECK SEALING		03-27-2025	187,350
			PRESERVATION - BRIDGES		

**ILLINOIS HIGHWAY PROGRAM ACCOMPLISHMENTS
FY 2025 REBUILD ILLINOIS PROGRAM - STATE PROJECTS**

EXHIBIT A

DISTRICT 4

Route / City	County	Description	TAMP Category	Award Date	Award Cost
I 74 ILL 110 WOODHULL 4-07005-0250	(ADD) HENRY	OVER ILL 17 W OF WOODHULL UTILITY ADJUSTMENT		06-10-2025	57,325
			RECONSTRUCTION - BRIDGES		
I 74 4-00332-0212	(C/O) KNOX	SPOON RIVER & OVER TR 238A P.E. (PHASE I) P.E. (PHASE II)		10-15-2024	163,101
			REHABILITATION - BRIDGES		
I 74 4-00332-0200	KNOX	AT SPOON RIVER & OVER TR 238A 0.2 MI W OF SPOON RIVER REST AREA BRIDGE SUPERSTRUCTURE REPLACE MEDIAN CROSSOVER STRUCTURES = 2		07-15-2024	14,446,748
			REHABILITATION - BRIDGES		
I 74 BRIMFIELD 4-00058-0000	(C/O) PEORIA	OVER N BRIMFIELD RD IN BRIMFIELD BRIDGE REPLACEMENT STRUCTURES = 2		12-02-2024	10,741,237
			RECONSTRUCTION - BRIDGES		
I 155 MORTON 0-01378-4003	(ADD) TAZEWELL VARIOUS	OVER TP&W RR 0.2 MI N OF IL 98 IN MORTON BRIDGE PAINTING		12-02-2024	226,312
			PRESERVATION - BRIDGES		
I 474 4-00181-0072	PEORIA	KICKAPOO CREEK & BN RR E OF I-74 INTCHG RR FLAGGER		07-17-2024	350,000
			REHABILITATION - BRIDGES		
I 474 4-00181-0023	(C/O) PEORIA	KICKAPOO CREEK & BN RR E OF I-74 INTCHG P.E. (PHASE I) P.E. (PHASE II)		10-15-2024	116,578
			REHABILITATION - BRIDGES		

U.S. Routes

US 24 0-02179-4009	(ADD) FULTON	ALONG EB SIDE OF US 24 JUST E OF IL 78 (N) SLOPE STABILIZATION SHOULDER REPAIR		08-21-2024	473,181
			MISCELLANEOUS IMPROVEMENTS		

**ILLINOIS HIGHWAY PROGRAM ACCOMPLISHMENTS
FY 2025 REBUILD ILLINOIS PROGRAM - STATE PROJECTS**

EXHIBIT A

DISTRICT 4

Route / City	County	Description	TAMP Category	Award Date	Award Cost
US 24 ILL 9 BANNER 4-04510-0342	(C/O) FULTON	COPPERAS CREEK LAND ACQUISITION		05-31-2025	225
			RECONSTRUCTION - BRIDGES		
US 24 ILL 9 KINGSTON MINES BANNER 4-04510-0220	(C/O) FULTON PEORIA	BANNER TO KINGSTON MINES P.E. (PHASE I) P.E. (PHASE II)		07-18-2024	5,751,000
			INITIAL CONSTRUCTION - PAVEMENTS		
US 24 ILL 9 MAPLETON KINGSTON MINES 4-07222-0000	PEORIA	KINGSTON MINES TO W OF ILL 9 (E) DESIGNED OVERLAY MILES = 6.01		05-27-2025	9,772,668
			REHABILITATION - PAVEMENTS		
US 24 BUS US 24 BUSA WASHINGTON 4-09020-0095	(ADD) TAZEWELL	W OF WOOD ST TO ECL WASHINGTON SMART OVERLAY ADA IMPROVEMENTS		07-17-2025	2,166,199
			MAINTENANCE - PAVEMENTS		
US 24 BUS ILL 8 WASHINGTON 4-09020-0090	(ADD) TAZEWELL	0.1 MI W OF LEGION RD TO E OF ZINSER PLACE SMART OVERLAY ADA IMPROVEMENTS		10-09-2024	4,448,444
			MAINTENANCE - PAVEMENTS		
US 34 GULFPORT 0-01294-4003	(ADD) HENDERSON	MISSISSIPPI RIVER AT GULFPORT / BURLINGTON BRIDGE CLEANING		07-17-2024	27,850
			PRESERVATION - BRIDGES		
US 34 4-50401-1142	(C/O) HENDERSON WARREN	TR 190 E OF BIGGSVILLE TO WARREN CO LINE S OF KIRKWOOD LAND ACQUISITION		08-31-2024	783,361
			INITIAL CONSTRUCTION - PAVEMENTS		
US 34 KIRKWOOD MONMOUTH 4-09417-0000	WARREN	0.1 MI W OF 20TH ST TO E OF US 67 DESIGNED OVERLAY MILES = 7.02		05-27-2025	9,337,044
			REHABILITATION - PAVEMENTS		

**ILLINOIS HIGHWAY PROGRAM ACCOMPLISHMENTS
FY 2025 REBUILD ILLINOIS PROGRAM - STATE PROJECTS**

EXHIBIT A

DISTRICT 4

Route / City	County	Description	TAMP Category	Award Date	Award Cost
US 67 ILL 135 ALEXIS 4-06617-0000	MERCER WARREN	US 67: 0.2 MI N OF 40TH AVE TO ILL 135; ILL 135: US 67 TO E OF MAIN ST IN ALEXIS DESIGNED OVERLAY ADA IMPROVEMENTS MILES = 6.70	REHABILITATION - PAVEMENTS	05-27-2025	6,156,818
US 67 4-03024-2520	MERCER	OVER TOM'S CREEK 0.2 MI N OF ILL 135 (E) BRIDGE DECK OVERLAY BRIDGE APPROACH ROADWAY SCOUR MITIGATION	PRESERVATION - BRIDGES	05-27-2025	407,126
US 67 4-09655-0100	(C/O) MERCER	AT HENDERSON CREEK 6.7 MI S OF VIOLA BRIDGE REPLACEMENT STRUCTURES = 1	RECONSTRUCTION - BRIDGES	12-02-2024	3,450,000
US 67 ILL 135 ILL 110 ILL 164 US 34 MONMOUTH 4-40720-0257	(C/O) WARREN MERCER DISTRICT-WIDE	ILL 135 / ALEXIS RD TO US 34 AT MONMOUTH LAND ACQUISITION	REHABILITATION - PAVEMENTS	08-31-2024	56,187
US 67 ILL 110 US 67 BUS 4-02024-2401	WARREN	US 67: S OF 90TH AVE N OF ROSEVILLE TO 0.2 MI N OF 50TH AVE S OF ROSEVILLE; 90TH AVE: US 67 TO US 67 BUS; US 67 BUS: 90TH AVE TO 0.5 MI S OF 90TH AVE SMART OVERLAY MILES = 4.92	PRESERVATION - PAVEMENTS	05-27-2025	8,743,248
US 67 ILL 110 US 67 BUS 4-09424-0400	WARREN	US 67: N OF 50TH AVE TO N OF 40TH AVE; US 67 BUS: 0.3 MI S OF 60TH AVE TO US 67 STANDARD OVERLAY MILES = 1.35	REHABILITATION - PAVEMENTS	05-27-2025	3,675,284
US 136 ILL 78 ILL 97 HAVANA 4-00015-0112	(C/O) MASON	ILLINOIS RIVER AT HAVANA P.E. (PHASE I) P.E. (PHASE II)	PRESERVATION - BRIDGES	02-07-2025	24,791

**ILLINOIS HIGHWAY PROGRAM ACCOMPLISHMENTS
FY 2025 REBUILD ILLINOIS PROGRAM - STATE PROJECTS**

EXHIBIT A

DISTRICT 4

Route / City	County	Description	TAMP Category	Award Date	Award Cost
US 150 PEORIA 0-01497-4002	(ADD) PEORIA	AT ALLEN ROAD / CHARTER OAK ROAD IN PEORIA TRAF SIGNAL MODERNIZATION	MISCELLANEOUS IMPROVEMENTS	07-07-2025	239,436
US 150 PEORIA 0-02097-4001	(ADD) PEORIA	PEORIA WEST MAINTENANCE YARD MISCELLANEOUS	MISCELLANEOUS IMPROVEMENTS	05-16-2025	189,900
US 150 0-02179-4016	(ADD) TAZEWEILL	OVER MUD CREEK 0.1 MI W OF CHAFFER RD BRIDGE JOINT REPLACE/REPAIR BRIDGE REPAIR BRIDGE APPROACH ROADWAY MISCELLANEOUS	MAINTENANCE - BRIDGES	07-17-2025	547,991
US 150 (WESTBOUND) PEORIA 4-00174-0525	(C/O) TAZEWEILL PEORIA	ILLINOIS RIVER P.E. (PHASE II)	PRESERVATION - BRIDGES	11-14-2024	487,309
US 150 WAR MEMORIAL DR (EASTBOUND) PEORIA 4-00174-0017	(ADD) PEORIA	AT ILLINOIS RIVER RR FLAGGER	RECONSTRUCTION - BRIDGES	03-11-2025	246,537
US 150 WAR MEMORIAL DR (EASTBOUND) PEORIA 4-00174-0024	(C/O) PEORIA TAZEWEILL	AT ILLINOIS RIVER CONSTRUCTION ENGINEERING	RECONSTRUCTION - BRIDGES	10-31-2024	2,009,190
US 150 PEORIA 4-02024-2402	PEORIA	W OF NORTHLAND AVE TO 0.1 MI W OF BRANDYWINE DR IN PEORIA CRACK & JOINT SEALING	PRESERVATION - PAVEMENTS	04-18-2025	90,848
US 150 (WESTBOUND) PEORIA 4-00174-0060	TAZEWEILL PEORIA	OVER ILL 29 & ILLINOIS RIVER BRIDGE NEW DECK BRIDGE SUPERSTRUCTURE REHAB STRUCTURES = 2	REHABILITATION - BRIDGES	07-09-2025	34,957,500

**ILLINOIS HIGHWAY PROGRAM ACCOMPLISHMENTS
FY 2025 REBUILD ILLINOIS PROGRAM - STATE PROJECTS**

EXHIBIT A

DISTRICT 4

Route / City	County	Description	TAMP Category	Award Date	Award Cost
US 150 (WESTBOUND) PEORIA 4-00174-0500	TAZEWELL PEORIA	AT ILLINOIS RIVER BRIDGE PAINTING BRIDGE REPAIR		07-09-2025	34,957,500
			PRESERVATION - BRIDGES		
Illinois Routes					
ILL 6 PEORIA 4-02024-2404	PEORIA	E OF KNOXVILLE AVE TO N OF HOERR'S POND & RAMPS AT ALLEN RD INTCHG & AT ILL 40 INTCHG IN PEORIA CRACK & JOINT SEALING		04-18-2025	229,056
			PRESERVATION - PAVEMENTS		
ILL 8 EAST PEORIA 0-02179-4014	(ADD) TAZEWELL	E OF ALLISON ST TO OAKWOOD RD IN EAST PEORIA PATCHING		07-07-2025	487,762
			MAINTENANCE - PAVEMENTS		
ILL 8 ILL 116 US 150 ILL 29 US 24 ILL 122 ILL 9 ILL 40 US 24 BUS ILL 98 ILL 26 VARIOUS PEORIA EAST PEORIA PEKIN NORTH PEKIN 4-00201-2502	(ADD) PEORIA TAZEWELL	BRIDGE DECK SEALING BRIDGE DECK SEALING		03-27-2025	160,949
			PRESERVATION - BRIDGES		
ILL 8 4-09300-0171	(C/O) PEORIA	OVER BN RR AT EDWARDS RR FLAGGER		09-06-2024	45,000
			RECONSTRUCTION - BRIDGES		
ILL 8 4-09300-0142	(C/O) PEORIA	OVER BNSF RR AT EDWARDS LAND ACQUISITION		08-31-2024	619
			RECONSTRUCTION - BRIDGES		

**ILLINOIS HIGHWAY PROGRAM ACCOMPLISHMENTS
FY 2025 REBUILD ILLINOIS PROGRAM - STATE PROJECTS**

EXHIBIT A

DISTRICT 4

Route / City	County	Description	TAMP Category	Award Date	Award Cost
ILL 8 ILL 116 PEORIA 4-09021-0112	(C/O) TAZEWELL PEORIA	CEDAR ST BRIDGE OVER ILLINOIS RIVER P.E. (PHASE I) P.E. (PHASE II)	MAINTENANCE - BRIDGES	02-07-2025	19,814
ILL 8 ILL 116 CEDAR ST EXT EAST PEORIA 4-00052-0042	(C/O) TAZEWELL WARREN DISTRICT-WIDE	OVER TAZEWELL & PEORIA RR (TZPR) & ILL 29 IN EAST PEORIA LAND ACQUISITION	RECONSTRUCTION - BRIDGES	07-31-2024	87,532
ILL 8 ILL 116 PEORIA 4-09021-0100	(C/O) TAZEWELL PEORIA	CEDAR ST BRIDGE AT ILLINOIS RIVER IN PEORIA BRIDGE REPAIR	MAINTENANCE - BRIDGES	05-16-2025	3,383,301
ILL 8 ILL 116 PEORIA 4-09021-0160	(ADD) TAZEWELL PEORIA	CEDAR ST BRIDGE AT ILLINOIS RIVER IN PEORIA RR ENGINEERING	MAINTENANCE - BRIDGES	10-25-2024	117,999
ILL 9 BLANDINSVILLE 4-02024-2501	MCDONOUGH	HANCOCK CO LINE TO US 67 IN GOOD HOPE CAPE SEAL MILES = 12.18	PRESERVATION - PAVEMENTS	03-27-2025	1,625,964
ILL 9 TREMONT 4-20670-0342	(C/O) TAZEWELL DISTRICT-WIDE	WCL OF TREMONT TO W OF I-155 RAMPS LAND ACQUISITION	MISCELLANEOUS IMPROVEMENTS	08-31-2024	9,175
ILL 9 PEKIN 4-02024-2202	PEORIA	E OF C&NW RR E OF US 24 TO ILLINOIS RIVER CRACK & JOINT SEALING	PRESERVATION - PAVEMENTS	04-18-2025	100,690
ILL 9 TREMONT 4-20670-0300	TAZEWELL	WCL OF TREMONT TO W OF I-155 RAMPS BI-DIRECT LEFT TURN LANE STANDARD OVERLAY ADA IMPROVEMENTS MILES = 1.08	MISCELLANEOUS IMPROVEMENTS	05-27-2025	11,849,961

**ILLINOIS HIGHWAY PROGRAM ACCOMPLISHMENTS
FY 2025 REBUILD ILLINOIS PROGRAM - STATE PROJECTS**

EXHIBIT A

DISTRICT 4

Route / City	County	Description	TAMP Category	Award Date	Award Cost
ILL 18 ILL 17 US 150 HENRY PEORIA 0-01294-4002	(ADD) MARSHALL TAZEWELL PEORIA MASON VARIOUS	BRIDGES CARRYING IL 18, IL 17, US 150, IL 40, IL 9, & US 136 OVER THE ILLINOIS RIVER BRIDGE CLEANING		02-10-2025	280,344
			PRESERVATION - BRIDGES		
ILL 18 HENRY 4-00151-0315	(C/O) MARSHALL	ILLINOIS RIVER BRIDGE AT HENRY P.E. (PHASE II)		05-20-2025	4,125,000
			RECONSTRUCTION - BRIDGES		
ILL 18 HENRY 4-00151-0320	(C/O) MARSHALL	ILLINOIS RIVER BRIDGE AT HENRY P.E. (PHASE I) P.E. (PHASE II)		10-01-2024	348,356
			RECONSTRUCTION - BRIDGES		
ILL 26 TREMONT ST SPRING BAY 4-02024-2403	WOODFORD	MARSHALL CO LINE TO N OF ZIMMERMAN RD IN SPRING BAY CRACK & JOINT SEALING		04-18-2025	244,824
			PRESERVATION - PAVEMENTS		
ILL 29 SPARLAND 0-01378-4002	(ADD) MARSHALL PEORIA VARIOUS TAZEWELL	VARIOUS LOCATIONS IN EASTERN HALF OF DIST 4 BRIDGE PAINTING		12-02-2024	436,186
			PRESERVATION - BRIDGES		
ILL 29 US 24 CREVE COEUR 0-01497-4001	(ADD) TAZEWELL	AT WESLEY ROAD IN CREVE COEUR TRAF SIGNAL MODERNIZATION		07-17-2025	233,127
			MISCELLANEOUS IMPROVEMENTS		
ILL 29 0-02179-4003	(ADD) MARSHALL	APPROXIMATELY 0.7 MI N OF SPARLAND REPROFILING		08-21-2024	250,623
			MISCELLANEOUS IMPROVEMENTS		
ILL 29 US 24 EAST PEORIA 4-00052-0046	(ADD) TAZEWELL	BUILDING DEMO AT 4 LOCATIONS IN EAST PEORIA DEMOLITION		10-08-2024	169,021
			MISCELLANEOUS IMPROVEMENTS		

**ILLINOIS HIGHWAY PROGRAM ACCOMPLISHMENTS
FY 2025 REBUILD ILLINOIS PROGRAM - STATE PROJECTS**

EXHIBIT A

DISTRICT 4

Route / City	County	Description	TAMP Category	Award Date	Award Cost
ILL 29 S RAILROAD ST SPARLAND HOPEWELL CHILLICOTHE 4-02024-2405	MARSHALL PEORIA	ILL 29: GIMLET CREEK IN SPARLAND TO SENACHWINE CREEK IN CHILLICOTHE; S RAILROAD ST: ELM ST TO WILLOW ST IN SPARLAND CRACK & JOINT SEALING		04-18-2025	104,509
			PRESERVATION - PAVEMENTS		
ILL 29 N GALENA RD PEORIA PEORIA HEIGHTS 4-80170-0206	(C/O) PEORIA	N OF GARDNER LN TO MCCLUGAGE BRIDGE IN PEORIA LAND ACQUISITION		08-31-2024	7,942
			RECONSTRUCTION - PAVEMENTS		
ILL 29 N GALENA RD PEORIA PEORIA HEIGHTS 4-80170-0214	(C/O) PEORIA	0.2 MI N OF GARDNER LN TO 0.1 MI N OF LORENTZ AVE IN PEORIA P.E. (PHASE II) P.E. (PHASE I)		08-02-2024	386,520
			RECONSTRUCTION - PAVEMENTS		
ILL 29 N GALENA RD PEORIA PEORIA HEIGHTS 4-80170-0215	PEORIA	0.2 MI N OF GARDNER LN TO 0.1 MI N OF LORENTZ AVE IN PEORIA P.E. (PHASE I) P.E. (PHASE II)		08-02-2024	773,040
			RECONSTRUCTION - PAVEMENTS		
ILL 40 PEORIA 0-02179-4001	(ADD) PEORIA	DETWEILLER DR TO S OF TRAILCREEK DR STANDARD OVERLAY CURB AND GUTTER MISCELLANEOUS		07-15-2024	766,039
			MAINTENANCE - PAVEMENTS		
ILL 71 GRANVILLE HENNEPIN MARK 4-07820-0400	PUTNAM	0.6 MI E OF I-180 / ILL 26 INTCHG TO ILL 89 STANDARD OVERLAY COLD IN-PLACE RECYCLING MILES = 5.95		03-27-2025	5,166,321
			REHABILITATION - PAVEMENTS		
ILL 78 ILL 97 US 136 4-00137-0701	(ADD) FULTON	W OF WYE JCT ILL 78 TO E OF WYE JCT ILL 78 DESIGNED OVERLAY MILES = 0.27		07-22-2025	456,184
			REHABILITATION - PAVEMENTS		

**ILLINOIS HIGHWAY PROGRAM ACCOMPLISHMENTS
FY 2025 REBUILD ILLINOIS PROGRAM - STATE PROJECTS**

EXHIBIT A

DISTRICT 4

Route / City	County	Description	TAMP Category	Award Date	Award Cost
ILL 78 ILL 97 4-00137-0700	FULTON	0.1 MI S OF N CLARK RD TO US 136 DESIGNED OVERLAY MILES = 5.19	REHABILITATION - PAVEMENTS	07-22-2025	3,739,687
ILL 78 ILL 97 4-02125-0010	(ADD) FULTON	0.1 MI S OF N CLARK RD TO US 136 NEW SHOULDERS GUARDRAIL	SAFETY	07-22-2025	6,209,226
ILL 91 ILL 90 ILL 91 4-02024-2406	PEORIA	N HOLMES RD TO S OF PARKS SCHOOL RD IN DUNLAP CRACK & JOINT SEALING	PRESERVATION - PAVEMENTS	04-18-2025	88,158
ILL 94 0-02179-4006	(ADD) HENDERSON	N OF CH 14 SLOPE STABILIZATION CULVERT REPAIR	MISCELLANEOUS IMPROVEMENTS	07-18-2024	575,033
ILL 94 0-02179-4007	(ADD) HENDERSON	0.5 MI S OF CH 14 SLOPE STABILIZATION CULVERT REPAIR	MISCELLANEOUS IMPROVEMENTS	08-21-2024	487,984
ILL 94 0-02179-4015	(ADD) HENDERSON	OVER N HENDERSON CREEK 0.3 MI E OF CH 11 BRIDGE JOINT REPLACE/REPAIR BRIDGE DECK REPAIRS BRIDGE REPAIR	MAINTENANCE - BRIDGES	04-07-2025	625,000
ILL 94 0-02179-4019	(ADD) HENDERSON	S OF CR 2600 N SLOPE STABILIZATION CULVERT REPAIR	MISCELLANEOUS IMPROVEMENTS	02-10-2025	519,574
ILL 94 0-02179-4021	(ADD) HENDERSON	N OF CR 2600 N SLOPE STABILIZATION	MISCELLANEOUS IMPROVEMENTS	07-17-2025	90,624
ILL 95 0-02179-4018	(ADD) FULTON	OVER SPOON RIVER 0.1 MI E OF CH 38 MISCELLANEOUS	MISCELLANEOUS IMPROVEMENTS	07-07-2025	94,842

**ILLINOIS HIGHWAY PROGRAM ACCOMPLISHMENTS
FY 2025 REBUILD ILLINOIS PROGRAM - STATE PROJECTS**

EXHIBIT A

DISTRICT 4

Route / City	County	Description	TAMP Category	Award Date	Award Cost
ILL 96 ILL 9 ILL 110 US 67 ILL 17 ILL 94 ILL 135 0-01378-4001	(ADD) HENDERSON MCDONOUGH MERCER WARREN VARIOUS	VARIOUS LOCATIONS IN WESTERN HALF OF DIST 4 BRIDGE PAINTING		12-02-2024	1,057,011
			PRESERVATION - BRIDGES		
ILL 116 4-09424-0401	(ADD) WARREN	0.2 MI W TO 0.1 MI W OF US 67 & 0.1 MI E TO 0.2 MI E OF US 67 W OF ROSEVILLE STANDARD OVERLAY MILES = 0.26		05-27-2025	221,857
			PRESERVATION - PAVEMENTS		
ILL 116 HARMON HWY BELLEVUE 4-08440-0122	(C/O) PEORIA	OVER BNSF RR, UP RR & KICKAPOO CREEK 0.1 MI E OF AIRPORT RD LAND ACQUISITION		08-31-2024	63,273
			RECONSTRUCTION - BRIDGES		
ILL 122 DELAVAN 4-04320-0400	TAZEWELL	ILL 29 TO EAST OF OAK ST IN DELAVAN DESIGNED OVERLAY COLD IN-PLACE RECYCLING NEW SHOULDERS ADA IMPROVEMENTS BRIDGE DECK OVERLAY MILES = 5.41		10-09-2024	7,973,993
			REHABILITATION - PAVEMENTS		
ILL 122 DELAVAN 4-09024-0400	TAZEWELL	E OF OAK ST IN DELAVAN TO I-155 FR E OF I-155 DESIGNED OVERLAY COLD IN-PLACE RECYCLING NEW SHOULDERS MILES = 4.78		06-26-2024	5,783,311
			REHABILITATION - PAVEMENTS		
ILL 180 WILLIAMSFIELD 4-40520-0107	(C/O) KNOX	ILL 167 TO US 150 LAND ACQUISITION		08-31-2024	16,928
			REHABILITATION - PAVEMENTS		
ILL 180 WILLIAMSFIELD 4-40520-0100	KNOX	ILL 167 TO US 150 DESIGNED OVERLAY WIDENING EXISTING PAVEMENT MILES = 10.40		03-27-2025	29,190,217
			REHABILITATION - PAVEMENTS		

**ILLINOIS HIGHWAY PROGRAM ACCOMPLISHMENTS
FY 2025 REBUILD ILLINOIS PROGRAM - STATE PROJECTS**

EXHIBIT A

DISTRICT 4

Route / City	County	Description	TAMP Category	Award Date	Award Cost
ILL 251 EL PASO 0-01334-4001	(ADD) WOODFORD	RR CROSSING AT IL 251 IN EL PASO RR CROSSING IMPROVEMENT		08-07-2024	65,000
			MISCELLANEOUS IMPROVEMENTS		
<u>Other Roads & Streets</u>					
CARMAN RD 4-02125-0011	(ADD) HENDERSON	US 34 TO N OF CH 7 NEW SHOULDERS		05-27-2025	2,620,176
			SAFETY		
CARMAN RD 4-03620-0000	HENDERSON	US 34 TO N OF CH 7 STANDARD OVERLAY COLD IN-PLACE RECYCLING MILES = 4.52		05-27-2025	3,572,757
			REHABILITATION - PAVEMENTS		
CARMAN RD LOMAX 4-09470-0100	HENDERSON	DUGOUT CREEK IN LOMAX BRIDGE REPLACEMENT STRUCTURES = 1		12-06-2024	3,329,664
			RECONSTRUCTION - BRIDGES		
E WASHINGTON ST EAST PEORIA 4-09710-0490	(C/O) TAZEWELL	W OF I-74 EB RAMP TO E OF I-74 WB RAMP IN EAST PEORIA MISCELLANEOUS		11-12-2024	95,250
			REHABILITATION - PAVEMENTS		
VARIOUS 0-01324-4001	(ADD) DISTRICT-WIDE	MAINT AND REPAIR D4 TRAFFIC SIGNALS, OVERHEAD LIGHTING & ITS FACILITIES MISCELLANEOUS LIGHTING		04-16-2025	101,860
			MISCELLANEOUS IMPROVEMENTS		
VARIOUS 0-01324-4002	(ADD) DISTRICT-WIDE	MAINT AND REPAIR D4 TRAFFIC SIGNALS, OVERHEAD LIGHTING & ITS FACILITIES MISCELLANEOUS LIGHTING		04-28-2025	60,000
			MISCELLANEOUS IMPROVEMENTS		
VARIOUS 0-02070-4001	(ADD) VARIOUS	TREE REMOVAL AT VARIOUS LOCATIONS TREE REMOVAL		02-10-2025	233,844
			ENVIRONMENTAL		
VARIOUS 0-02070-4002	(ADD) VARIOUS	WEED SPRAYING AT VARIOUS LOCATIONS WEED CONTROL		03-27-2025	157,527
			ENVIRONMENTAL		

**ILLINOIS HIGHWAY PROGRAM ACCOMPLISHMENTS
FY 2025 REBUILD ILLINOIS PROGRAM - STATE PROJECTS**

EXHIBIT A

DISTRICT 4

Route / City	County	Description	TAMP Category	Award Date	Award Cost
VARIOUS 0-02179-4008	(ADD) VARIOUS	AGGREGATE SHOULDERS IN VARIOUS LOCATIONS SHOULDER REPAIR	MAINTENANCE - PAVEMENTS	08-21-2024	499,553
VARIOUS 0-02179-4011	(ADD) DISTRICT-WIDE	PAVEMENT MARKINGS THROUGHOUT DIST 4 PAVEMENT MARKING	MISCELLANEOUS IMPROVEMENTS	05-16-2025	376,474
VARIOUS 0-02179-4020	(ADD) VARIOUS	AGGREGATE SHOULDERS IN VARIOUS LOCATIONS SHOULDER REPAIR	MAINTENANCE - PAVEMENTS	07-07-2025	492,482
VARIOUS 4-00304-2500	(C/O) DISTRICT-WIDE FULTON MCDONOUGH PEORIA TAZEWELL WOODFORD	MISCELLANEOUS LAND ACQUISITION LAND ACQUISITION	MISCELLANEOUS IMPROVEMENTS	08-31-2024	44,100
VARIOUS 4-03000-2400	(C/O) DISTRICT-WIDE	ON-CALL CONSTRUCTION INSPECTION CONSTRUCTION ENGINEERING	MISCELLANEOUS IMPROVEMENTS	08-20-2024	2,000,000
VARIOUS 4-00003-1334	(C/O) DISTRICT-WIDE	ON-CALL CONSTRUCTION INSPECTION CONSTRUCTION ENGINEERING	MISCELLANEOUS IMPROVEMENTS	09-03-2024	2,000,000
VARIOUS 4-00003-1335	DISTRICT-WIDE	ON-CALL CONSTRUCTION INSPECTION CONSTRUCTION ENGINEERING	MISCELLANEOUS IMPROVEMENTS	02-13-2025	5,000,000
VARIOUS 4-03000-2500	DISTRICT-WIDE	ON-CALL CONSTRUCTION INSPECTION CONSTRUCTION ENGINEERING	MISCELLANEOUS IMPROVEMENTS	02-21-2025	2,000,000
VARIOUS 0-01478-4001	(ADD) VARIOUS	D4 HT PVMNT MRK RPR 25-03 PAVEMENT MARKING	SAFETY	07-15-2024	1,599,983
VARIOUS 0-01478-4002	(ADD) VARIOUS	D4 HT PVMNT MRK RPR 25-18 PAVEMENT MARKING	SAFETY	07-07-2025	1,978,061

**ILLINOIS HIGHWAY PROGRAM ACCOMPLISHMENTS
FY 2025 REBUILD ILLINOIS PROGRAM - STATE PROJECTS**

EXHIBIT A

DISTRICT 4

Route / City	County	Description	TAMP Category	Award Date	Award Cost
VARIOUS 4-00086-0963	(C/O)	DISTRICT-WIDE LAND ACQUISITION MANAGEMENT P.E. PROJECT MANAGERS		12-26-2024	3,000,000
			MISCELLANEOUS IMPROVEMENTS		
VARIOUS 4-02000-2510		DISTRICT-WIDE ON-CALL ENGINEERING P.E. (PHASE I) P.E. (PHASE II) P.E. SOILS (PHASE I)		12-12-2024	2,000,000
			MISCELLANEOUS IMPROVEMENTS		
VARIOUS 4-02000-2520		DISTRICT-WIDE ON-CALL ENGINEERING P.E. (PHASE I) P.E. (PHASE II) P.E. SOILS (PHASE I)		02-25-2025	2,000,000
			MISCELLANEOUS IMPROVEMENTS		
VARIOUS 4-02200-2500		DISTRICT-WIDE ON-CALL ENGINEERING FOR MAINTENANCE SERVICES P.E. (PHASE I) P.E. (PHASE II) CONSTRUCTION ENGINEERING		08-08-2024	1,500,000
			MISCELLANEOUS IMPROVEMENTS		
VARIOUS 4-01200-2500		DISTRICT-WIDE PROGRAM MGT FOR PROGRAM DEVELOPMENT P.E. PROJECT MANAGERS		08-08-2024	3,000,000
			MISCELLANEOUS IMPROVEMENTS		
VARIOUS 4-02300-2320		DISTRICT-WIDE LOCAL ROADS CONSULTANT P.E. PROJECT MANAGERS		08-08-2024	750,000
			MISCELLANEOUS IMPROVEMENTS		
VARIOUS 4-03300-2500		DISTRICT-WIDE CONSULTANT MANAGERS - MATERIALS CE QA/MATERIALS TESTING		12-10-2024	1,000,000
			MISCELLANEOUS IMPROVEMENTS		
VARIOUS 0-01894-4001	(ADD)	DISTRICT-WIDE MAINTENANCE OF HIGH TENSION MEDIAN CABLE BARRIER AND OTHER GUARDRAIL MEDIAN CABLE GUARDRAIL		02-10-2025	280,728
			MISCELLANEOUS IMPROVEMENTS		

EXHIBIT A – STATE SYSTEM
DISTRICT 5 PROJECTS

**ILLINOIS HIGHWAY PROGRAM ACCOMPLISHMENTS
FY 2025 REBUILD ILLINOIS PROGRAM - STATE PROJECTS**

EXHIBIT A

DISTRICT 5

Route / City	County	Description	TAMP Category	Award Date	Award Cost
<u>Interstates</u>					
I 39 I 55 NORMAL TOWANDA 0-02179-5001	(ADD) MCLEAN	I-55 TO 2000 NORTH RD N OF NORMAL; 1.3 MI S OF TOWANDA SCL TO 0.6 MI S OF 3000 NORTH RD PATCHING		08-21-2024	298,674
			MAINTENANCE - PAVEMENTS		
I 57 CHAMPAIGN 5-53542-0000	(ADD) CHAMPAIGN	AT I-72 INTCHG PATCHING		05-30-2025	445,307
			MISCELLANEOUS IMPROVEMENTS		
I 57 5-53506-0000	DOUGLAS	AT SCATTERING FORK RIVER 1.5 MI S OF US 36 BRIDGE DECK OVERLAY		12-23-2024	2,185,889
			PRESERVATION - BRIDGES		
I 57 CHAMPAIGN 5-50050-0002	(C/O) CHAMPAIGN	UNDER KIRBY AVE W OF CHAMPAIGN P.E. (PHASE I) P.E. (PHASE II)		10-29-2024	114,670
			RECONSTRUCTION - BRIDGES		
I 57 I 74 CHAMPAIGN 5-52954-0601	(C/O) CHAMPAIGN	AT I-74 INTCHG CONSTRUCTION ENGINEERING		08-07-2024	997,919
			RECONSTRUCTION - PAVEMENTS		
I 57 I 74 CHAMPAIGN 5-52954-0800	CHAMPAIGN	AT I-74 INTCHG CONSTRUCTION ENGINEERING		03-11-2025	990,404
			RECONSTRUCTION - PAVEMENTS		
I 57 I 74 CHAMPAIGN 5-52954-0307	(C/O) CHAMPAIGN	AT I-74 INTCHG P.E. (PHASE II) P.E. (CONSULTANT PLANS)		07-17-2024	25,023
			RECONSTRUCTION - PAVEMENTS		
I 72 MONTICELLO CISCO 0-02179-5004	(ADD) PIATT	MACON/PIATT CO LINE TO ILL 10 E OF WHITE HEATH PATCHING		07-15-2024	441,550
			MAINTENANCE - PAVEMENTS		

**ILLINOIS HIGHWAY PROGRAM ACCOMPLISHMENTS
FY 2025 REBUILD ILLINOIS PROGRAM - STATE PROJECTS**

EXHIBIT A

DISTRICT 5

Route / City	County	Description	TAMP Category	Award Date	Award Cost
I 72 5-53420-0000	PIATT	AT WHITE HEATH RD (OVERHEAD) 4.3 MI W OF CHAMPAIGN CO LINE BRIDGE REPLACEMENT STRUCTURES = 1	RECONSTRUCTION - BRIDGES	12-06-2024	4,199,611
I 74 0-01772-5002	(ADD) DEWITT	FARMLAND REST AREA ARCHITECTURAL ENGINEERING	MISCELLANEOUS IMPROVEMENTS	10-17-2024	850,968
I 74 MANSFIELD 5-53538-0000	(ADD) PIATT	1 MI E OF 900E RD TO 1.3 MI W OF CHAMPAIGN CO LINE MICROSURFACING JOINT REPAIR	PRESERVATION - PAVEMENTS	05-16-2025	345,053
I 74 VARIOUS 5-53534-1000	(ADD) DISTRICT-WIDE PIATT	DEWITT/PIATT CO LINE TO 1 MI E OF 900E RD W OF MANSFIELD CRACK & JOINT SEALING MISCELLANEOUS	PRESERVATION - PAVEMENTS	03-27-2025	32,351
I 74 5-53148-0000	MCLEAN	0.3 MI W OF TR 90 (725 E RD) S OF CARLOCK TO I-55 N OF NORMAL (INCLUDING RAMPS) DESIGNED OVERLAY RESURFACING (INT-3RD) MILES = 10.76	REHABILITATION - PAVEMENTS	03-27-2025	33,485,479
I 74 MAHOMET 0-02179-5007	(ADD) CHAMPAIGN	PIATT CO LINE TO DUNCAN RD & RAMPS AT PRAIRIEVIEW RD INTCHG IN MAHOMET PATCHING	MAINTENANCE - PAVEMENTS	05-16-2025	829,326
I 74 0-00753-5002	(ADD) MCLEAN	AT CARLOCK WEIGH STATIONS ARCHITECTURAL ENGINEERING	MISCELLANEOUS IMPROVEMENTS	08-13-2024	760
I 74 MAHOMET 5-52951-0000	CHAMPAIGN	AT TURKEY FARM RD (OVERHEAD) W OF MAHOMET BRIDGE DECK OVERLAY BRIDGE REPAIR	PRESERVATION - BRIDGES	02-10-2025	894,984
I 74 URBANA 5-53283-0000	CHAMPAIGN	AT SALINE BRANCH 0.8 MI W OF US 45 & AT US 45 N OF URBANA BRIDGE DECK OVERLAY BRIDGE REPAIR	PRESERVATION - BRIDGES	12-23-2024	4,119,981

**ILLINOIS HIGHWAY PROGRAM ACCOMPLISHMENTS
FY 2025 REBUILD ILLINOIS PROGRAM - STATE PROJECTS**

EXHIBIT A

DISTRICT 5

Route / City	County	Description	TAMP Category	Award Date	Award Cost
I 74 0-02117-5001	(ADD) STATE-WIDE MCLEAN	AT CARLOCK WEIGH STATION LOW SPD WEIGH IN MOTION PATCHING		03-27-2025	1,680,547
			MISCELLANEOUS IMPROVEMENTS		
I 74 5-53518-0000	VERMILION	ILL 49 (N) TO MIDDLE FORK VERMILION RIVER W OF DANVILLE PATCHING		07-15-2024	929,899
			MAINTENANCE - PAVEMENTS		
I 74 5-53278-0101	(C/O) VERMILION	STONY CREEK 2.4 MI E OF ILL 49 P.E. (PHASE I) P.E. (PHASE II)		11-14-2024	327,887
			RECONSTRUCTION - BRIDGES		
I 74 DANVILLE 5-53038-0000	VERMILION	0.4 MI E OF US 150 / ILL 1 AT TILTON TO INDIANA STATE LINE DESIGNED OVERLAY RESURFACING (INT-3RD) UNDERDRAINS RAMP REPAIR MILES = 7.24		02-10-2025	30,204,719
			REHABILITATION - PAVEMENTS		
I 74 5-52780-0301	(ADD) VERMILION	UNDER PERRYSVILLE RD IN DANVILLE P.E. (PHASE I) P.E. (PHASE II)		03-03-2025	43,087
			RECONSTRUCTION - BRIDGES		
<u>U.S. Routes</u>					
US 24 CHENOA 0-02179-5006	(ADD) MCLEAN	0.4 MI W OF I-55 TO UP RR IN CHENOA SMART OVERLAY		08-21-2024	649,863
			MAINTENANCE - PAVEMENTS		
US 24 CHENOA 5-34080-0100	MCLEAN	AT INTERMITTENT STREAM 0.9 MI W OF I-55 W OF CHENOA BRIDGE REPLACEMENT STRUCTURES = 1		02-10-2025	2,190,999
			RECONSTRUCTION - BRIDGES		
US 45 ILL 133 FAP 497 ARCOLA 0-00852-5002	(ADD) DOUGLAS	AT ILL 133 IN ARCOLA P.E. (PHASE I) P.E. (PHASE II)		12-05-2024	30,000
			SAFETY		

**ILLINOIS HIGHWAY PROGRAM ACCOMPLISHMENTS
FY 2025 REBUILD ILLINOIS PROGRAM - STATE PROJECTS**

EXHIBIT A

DISTRICT 5

Route / City	County	Description	TAMP Category	Award Date	Award Cost
US 45 NEIL ST CHAMPAIGN SAVOY 5-52999-0000	(C/O) CHAMPAIGN	SPRINGFIELD AVE IN CHAMPAIGN TO CURTIS RD IN SAVOY STANDARD OVERLAY ADA IMPROVEMENTS TRAF SIGNAL MODERNIZATION MILES = 3.04	REHABILITATION - PAVEMENTS	05-30-2025	14,499,778
US 45 NEIL ST CHAMPAIGN SAVOY 5-52999-0202	(C/O) CHAMPAIGN	SPRINGFIELD AVE IN CHAMPAIGN TO CURTIS RD IN SAVOY LAND ACQUISITION	REHABILITATION - PAVEMENTS	08-31-2024	30,918
US 45 NEIL ST CHAMPAIGN SAVOY 5-52999-0400	CHAMPAIGN	SPRINGFIELD AVE IN CHAMPAIGN TO CURTIS RD IN SAVOY CONSTRUCTION ENGINEERING	REHABILITATION - PAVEMENTS	04-17-2025	650,019
US 45 TUSCOLA PESOTUM 5-53125-0501	(C/O) CHAMPAIGN DOUGLAS	I-57 AT PESOTUM TO US 36 AT TUSCOLA P.E. (PHASE I) P.E. (PHASE II)	REHABILITATION - PAVEMENTS	07-19-2024	717,749
US 45 TUSCOLA PESOTUM 5-53125-0100	(C/O) CHAMPAIGN DOUGLAS	0.1 MI N OF I-57 AT PESOTUM TO US 36 AT TUSCOLA LAND ACQUISITION	REHABILITATION - PAVEMENTS	01-31-2025	7
US 45 TUSCOLA PESOTUM 5-53125-0202	(C/O) CHAMPAIGN DOUGLAS	0.1 MI N OF I-57 AT PESOTUM TO US 36 AT TUSCOLA UTILITY ADJUSTMENT	REHABILITATION - PAVEMENTS	12-10-2024	110,690
US 45 0-00820-5003	(ADD) CHAMPAIGN	AT LEVERETT RD N OF URBANA & AT FLATVILLE RD IN THOMASBORO P.E. (PHASE I) P.E. (PHASE II)	SAFETY	07-19-2024	385,283

**ILLINOIS HIGHWAY PROGRAM ACCOMPLISHMENTS
FY 2025 REBUILD ILLINOIS PROGRAM - STATE PROJECTS**

EXHIBIT A

DISTRICT 5

Route / City	County	Description	TAMP Category	Award Date	Award Cost
US 51 WAPELLA 5-53537-0000	(ADD) DEWITT	TRIB LONG POINT CREEK TO S OF MAIN ST N OF CLINTON & N OF HERITAGE RD TO N OF TEXAS CHURCH RD S OF CLINTON SMART OVERLAY	MAINTENANCE - PAVEMENTS	03-27-2025	1,171,692
US 51 (NORTHBOUND) 5-53516-0000	DEWITT	0.4 MI S OF TEXAS CHURCH RD TO 0.1 MI N OF OSPUR RD; 0.2 MI S OF LITTLE GALILEE RD TO GULF RD S OF CLINTON SMART OVERLAY	MAINTENANCE - PAVEMENTS	07-15-2024	585,590
US 51 BUS NORMAL BLOOMINGTON 5-53174-0200	(C/O) MCLEAN DISTRICT-WIDE	GREGORY ST/BOWLES ST IN NORMAL TO OLIVE ST IN BLOOMINGTON LAND ACQUISITION	REHABILITATION - PAVEMENTS	11-30-2024	145,500
US 136 RANTOUL 5-53539-0000	(ADD) CHAMPAIGN	UNDER ICRR IN RANTOUL PATCHING	MISCELLANEOUS IMPROVEMENTS	04-11-2025	344,184
US 136 DANVILLE 5-53426-0000	VERMILION	0.1 MI W OF LYNCH SPUR IN DANVILLE TO INDIANA STATE LINE SMART OVERLAY MILES = 1.14	PRESERVATION - PAVEMENTS	03-27-2025	717,409
US 136 RANTOUL 0-00820-5001	(ADD) CHAMPAIGN	AT MURRAY RD IN RANTOUL TRAF SIGNAL MODERNIZATION ADA IMPROVEMENTS	SAFETY	05-30-2025	647,450
US 150 CHAMPAIGN 5-53341-0101	(C/O) CHAMPAIGN	I-74 INTCHG TO ILL 10 (SPRINGFIELD AVE) IN CHAMPAIGN P.E. (PHASE I) P.E. (PHASE II)	REHABILITATION - PAVEMENTS	12-10-2024	172,604
US 150 DOWNS LEROY 5-52985-0200	MCLEAN	HEMLOCK ST IN LEROY TO DEWITT CO LINE P.E. (PHASE I) P.E. (PHASE II)	REHABILITATION - PAVEMENTS	06-05-2025	364,110

**ILLINOIS HIGHWAY PROGRAM ACCOMPLISHMENTS
FY 2025 REBUILD ILLINOIS PROGRAM - STATE PROJECTS**

EXHIBIT A

DISTRICT 5

Route / City	County	Description	TAMP Category	Award Date	Award Cost
US 150 DANVILLE 5-53517-0000	VERMILION	0.1 MI E OF I-74 TO LOGAN AVE IN DANVILLE PATCHING	MAINTENANCE - PAVEMENTS	07-15-2024	994,484
US 150 PARIS 5-53464-0301	(C/O) EDGAR	LOWER TERRE HAUTE RD IN PARIS TO LAUREL LN E OF PARIS (INCLUDING INT AT SULPHUR SPRINGS RD / COURT ST) P.E. (PHASE I) P.E. (PHASE II)	REHABILITATION - PAVEMENTS	11-19-2024	266,450
US 150 PARIS 5-53464-0100	(C/O) EDGAR	LOWER TERRE HAUTE RD IN PARIS TO 1800TH ST E OF PARIS (INCLUDING INT AT SULPHUR SPRINGS RD / COURT ST) LAND ACQUISITION	REHABILITATION - PAVEMENTS	10-31-2024	2,822
US 150 PARIS 5-53464-0000	EDGAR	W OF LOWER TERRE HAUTE RD IN PARIS TO 0.3 MI W OF D&E RR (INCLUDING INT AT SULPHUR SPRINGS RD / COURT ST) DESIGNED OVERLAY TRAF SIGNAL MODERNIZATION MILES = 2.46	REHABILITATION - PAVEMENTS	03-27-2025	6,670,718
US 150 5-53274-0400	EDGAR	0.3 MI W OF D&E RR TO 0.1 MI E OF N 1800TH ST E OF PARIS RR FLAGGER	RECONSTRUCTION - BRIDGES	10-22-2024	16,500

Illinois Routes

ILL 9 US 150 US 150 F ILL 9 B BLOOMINGTON 5-53913-0304	(C/O) MCLEAN	E OF I-74 TO ROYAL POINTE DR IN BLOOMINGTON & LOCUST ST TO TOWANDA AVE IN BLOOMINGTON P.E. (PHASE I) P.E. (PHASE II)	REHABILITATION - PAVEMENTS	07-22-2024	1,449,265
ILL 9 US 51 BUS US 150 ILL 9 B US 150 F BLOOMINGTON 5-53385-0101	(C/O) MCLEAN	ILL 9: W MULBERRY ST TO N CENTER ST; US 150: N CENTER ST TO W LOCUST ST IN BLOOMINGTON LAND ACQUISITION	REHABILITATION - PAVEMENTS	11-30-2024	198,540

**ILLINOIS HIGHWAY PROGRAM ACCOMPLISHMENTS
FY 2025 REBUILD ILLINOIS PROGRAM - STATE PROJECTS**

EXHIBIT A

DISTRICT 5

Route / City	County	Description	TAMP Category	Award Date	Award Cost
ILL 9 BLOOMINGTON 5-53387-0102	(ADD) MCLEAN DISTRICT-WIDE	TOWANDA SERVICE RD TO CARNAHAN DR E OF BLOOMINGTON LAND ACQUISITION		07-31-2024	186,948
			REHABILITATION - PAVEMENTS		
ILL 49 US 136 5-53491-0000	(ADD) VERMILION	ILL 49: AT MIDDLE FORK RIVER 0.3 MI S OF US 136; US 136: AT MIDDLE FORK RIVER 1.8 MI W OF ILL 49 BRIDGE DECK OVERLAY		05-16-2025	1,634,866
			PRESERVATION - BRIDGES		
ILL 54 0-01294-5001	(ADD) DEWITT	SALT CREEK 2 MI E OF KENNEY BRIDGE JOINT REPLACE/REPAIR BRIDGE DECK OVERLAY BRIDGE REPAIR		05-16-2025	517,733
			MAINTENANCE - BRIDGES		
ILL 130 PHILO URBANA 5-53526-0000	CHAMPAIGN	0.8 MI S OF WASHINGTON ST IN URBANA TO MADISON ST IN PHILO MICROSURFACING 2 PASS MILES = 6.15		03-27-2025	997,903
			PRESERVATION - PAVEMENTS		
<u>Other Roads & Streets</u>					
BOWMAN AVE 5-53515-0000	VERMILION	ILL 119 N OF BISMARCK TO CR 2820 SMART OVERLAY		07-15-2024	307,328
			MAINTENANCE - PAVEMENTS		
CH 10 5-53365-0000	VERMILION	AT SALT FORK 0.7 MI S OF OAKWOOD SCL BRIDGE DECK OVERLAY		12-23-2024	1,957,706
			PRESERVATION - BRIDGES		
CH 34, CH 36, CHESTN 0-02179-5010	(ADD) MCLEAN	(CH 34) AT I-55 0.3 MI E OF OLD RTE 66 S OF SHIRLEY; (CH 36) AT I-74 0.5 MI N OF CH 27 S OF DOWNS; (CHESTNUT ST) AT I-74 0.3 MI N OF S HEMLOCK ST S OF LEROY BRIDGE DECK OVERLAY BRIDGE DECK REPAIRS MISCELLANEOUS		03-27-2025	958,366
			MAINTENANCE - BRIDGES		
I-57 0-01772-5003	(ADD) CHAMPAIGN	AT ILLINI PRAIRIE REST AREAS P.E. (PHASE I) P.E. (PHASE II)		04-22-2025	323,734
			MISCELLANEOUS IMPROVEMENTS		

**ILLINOIS HIGHWAY PROGRAM ACCOMPLISHMENTS
FY 2025 REBUILD ILLINOIS PROGRAM - STATE PROJECTS**

EXHIBIT A

DISTRICT 5

Route / City	County	Description	TAMP Category	Award Date	Award Cost
LYNCH RD DANVILLE 5-53038-1000	(ADD) VERMILION	0.4 MI E OF US 150 / ILL 1 AT TILTON TO INDIANA STATE LINE DESIGNED OVERLAY RAMP REPAIR MILES = 0.45	REHABILITATION - PAVEMENTS	02-10-2025	2,050,784
OLD US 51 HEYWORTH 5-53445-0000	(C/O) MCLEAN	2.5 MI S OF I-74 TO 1 MI S OF HEYWORTH SMART OVERLAY MILES = 7.41	PRESERVATION - PAVEMENTS	08-21-2024	3,559,956
VARIOUS 0-00820-5002	(ADD) DISTRICT-WIDE	DISTRICTWIDE SMART WORK ZONE TECHNOLOGY MISC TRAFFIC CONTROL	MISCELLANEOUS IMPROVEMENTS	10-08-2024	298,888
VARIOUS 0-01324-5001	(ADD) VARIOUS	WEST FIELD AREA LIGHTING REPAIRS LIGHTING	MISCELLANEOUS IMPROVEMENTS	11-22-2024	44,044
VARIOUS 0-01324-5002	(ADD) VARIOUS	EAST FIELD AREA LIGHTING REPAIRS LIGHTING	MISCELLANEOUS IMPROVEMENTS	11-22-2024	44,980
VARIOUS 0-02070-5002	(ADD) VARIOUS	DISTRICT-WIDE ON-CALL TREE REMOVAL TREE REMOVAL	MISCELLANEOUS IMPROVEMENTS	07-07-2025	182,500
VARIOUS 0-02179-5002	(ADD) DEWITT MCLEAN PIATT VARIOUS	WEST FIELD AREA LIGHTING REPAIRS LIGHTING	MISCELLANEOUS IMPROVEMENTS	11-22-2024	386,961
VARIOUS 0-02179-5003	(ADD) VARIOUS	EAST FIELD AREA LIGHTING REPAIRS LIGHTING	MISCELLANEOUS IMPROVEMENTS	11-22-2024	106,220
VARIOUS 5-50790-2600	DISTRICT-WIDE	ON-CALL ENGINEERING CONSTRUCTION ENGINEERING	MISCELLANEOUS IMPROVEMENTS	02-21-2025	2,500,000
VARIOUS 5-50790-2601	DISTRICT-WIDE	ON-CALL ENGINEERING CONSTRUCTION ENGINEERING	MISCELLANEOUS IMPROVEMENTS	05-22-2025	2,500,000

**ILLINOIS HIGHWAY PROGRAM ACCOMPLISHMENTS
FY 2025 REBUILD ILLINOIS PROGRAM - STATE PROJECTS**

EXHIBIT A

DISTRICT 5

Route / City	County	Description	TAMP Category	Award Date	Award Cost
VARIOUS 5-50790-2500	(C/O) DISTRICT-WIDE	ON-CALL ENGINEERING P.E. (PHASE I) P.E. (PHASE II)		08-02-2024	1,500,000
			MISCELLANEOUS IMPROVEMENTS		
VARIOUS 5-53493-1000	MCLEAN PIATT VARIOUS	STRUCTURE PRESERVATION BRIDGE DECK SEALING		03-27-2025	30,571
			PRESERVATION - BRIDGES		
VARIOUS 5-53493-2000	MCLEAN VARIOUS	STRUCTURE PRESERVATION BRIDGE DECK SEALING		03-27-2025	22,938
			PRESERVATION - BRIDGES		
VARIOUS 5-53493-3000	DEWITT MCLEAN PIATT VARIOUS	STRUCTURE PRESERVATION BRIDGE DECK SEALING		03-27-2025	111,567
			PRESERVATION - BRIDGES		
VARIOUS 5-53493-4000	MCLEAN VARIOUS	STRUCTURE PRESERVATION BRIDGE DECK SEALING		03-27-2025	22,938
			PRESERVATION - BRIDGES		
VARIOUS 0-01378-5001	(ADD) DOUGLAS VERMILION	VARIOUS LOCATIONS IN DOUGLAS AND VERMILION COUNTY BRIDGE PAINTING		12-16-2024	2,003,700
			PRESERVATION - BRIDGES		
VARIOUS 0-01378-5002	(ADD) DOUGLAS VERMILION MCLEAN PIATT DEWITT VARIOUS	VARIOUS LOCATIONS IN MCLEAN, DEWITT, PIATT AND DOUGLAS COUNTY BRIDGE PAINTING		05-16-2025	402,640
			PRESERVATION - BRIDGES		
VARIOUS 5-92060-7001	(C/O) DISTRICT-WIDE MCLEAN	MISCELLANEOUS LAND ACQUISITION LAND ACQUISITION		07-31-2024	22,885
			MISCELLANEOUS IMPROVEMENTS		
VARIOUS 0-02070-5001	(ADD) VARIOUS	DISTRICT WIDE WEED SPRAYING WEED CONTROL		02-10-2025	188,719
			ENVIRONMENTAL		

**ILLINOIS HIGHWAY PROGRAM ACCOMPLISHMENTS
FY 2025 REBUILD ILLINOIS PROGRAM - STATE PROJECTS**

EXHIBIT A

DISTRICT 5

Route / City	County	Description	TAMP Category	Award Date	Award Cost
VARIOUS 0-01894-5001	(ADD) DISTRICT-WIDE	MAINTENANCE OF HIGH TENSION MEDIAN CABLE BARRIER MEDIAN CABLE	SAFETY	07-15-2024	372,481
W CHURCH ST CHAMPAIGN 5-53982-0100	(ADD) CHAMPAIGN	OVER IC RR & COPPER SLOUGH 0.5 MI W OF COUNTRY FAIR DRIVE IN CHAMPAIGN RR FLAGGER	MISCELLANEOUS IMPROVEMENTS	03-06-2025	25,000
WILBUR AVE CHAMPAIGN 5-07430-2000	(C/O) CHAMPAIGN	N MARKET ST TO 0.1 MI E OF N MARKET ST IN CHAMPAIGN JURISDICTIONAL TRANSFER	MISCELLANEOUS IMPROVEMENTS	12-03-2024	496,000
WILBUR AVE 5-07430-3000	(ADD) CHAMPAIGN	0.1 MI TO 0.4 MI E OF N MARKET ST JURISDICTIONAL TRANSFER	MISCELLANEOUS IMPROVEMENTS	12-03-2024	1,054,000
FAI 55 4 29.120 FAI 55 4 29.690 FAI 55 4 29.720 FAI 55 4 29.170 TOWANDA 5-53541-0000	(ADD) MCLEAN	NB & SB RAMPS AT TOWANDA INTCHG SMART OVERLAY MILES = 1.24	PRESERVATION - PAVEMENTS	05-16-2025	1,012,723
FAI 74 4 3.510 FAI 74 4 4.390 0-00753-5001	(ADD) MCLEAN	AT CARLOCK WEIGH STATION PATCHING PAVING	MISCELLANEOUS IMPROVEMENTS	03-27-2025	1,708,392
FAI 74 4 3.510 FAI 74 4 4.390 0-00753-5003	(ADD) MCLEAN	AT CARLOCK WEIGH STATION DEMOLITION WEIGH STATION (NEW)	MISCELLANEOUS IMPROVEMENTS	04-21-2025	1,480,000
FAS 502 0-02179-5008	(ADD) CHAMPAIGN VERMILION	AT SALINE BRANCH DITCH E OF LEVERETTE; AT FOUNTAIN CREEK 0.2 MI S OF 4300 NORTH N OF EAST LYNN BRIDGE DECK OVERLAY	MAINTENANCE - BRIDGES	05-16-2025	349,587

EXHIBIT A – STATE SYSTEM
DISTRICT 6 PROJECTS

**ILLINOIS HIGHWAY PROGRAM ACCOMPLISHMENTS
FY 2025 REBUILD ILLINOIS PROGRAM - STATE PROJECTS**

EXHIBIT A

DISTRICT 6

Route / City	County	Description	TAMP Category	Award Date	Award Cost
<u>Interstates</u>					
I 55 0-00169-6001	(ADD) LOGAN	UNDER CH 2 (1250TH AVE) 2.1 MI W OF I-55 BUS N OF LINCOLN (NB) PATCHING BASE UNDERDRAINS	MISCELLANEOUS IMPROVEMENTS	04-24-2025	450,000
I 55 ELKHART 0-01378-6002	(ADD) LOGAN	AT CH 10 (700 ST) (OVERHEAD) IN ELKHART & KICKAPOO CREEK N OF LAWDALE BRIDGE PAINTING	PRESERVATION - BRIDGES	03-06-2025	984,000
I 55 0-01772-6001	(ADD) SANGAMON	RAIL SPLITTER REST AREA N OF SPRINGFIELD (NB & SB) REST AREA IMPROVEMENT	MISCELLANEOUS IMPROVEMENTS	08-26-2024	33,572,280
I 55 0-01772-6002	(ADD) SANGAMON	RAIL SPLITTER REST AREA N OF SPRINGFIELD (NB & SB) REST AREA IMPROVEMENT	MISCELLANEOUS IMPROVEMENTS	09-18-2024	30,000
I 55 0-01772-6003	(ADD) SANGAMON	RAIL SPLITTER REST AREA N OF SPRINGFIELD (NB & SB) PRELIMINARY ENGINEERING	MISCELLANEOUS IMPROVEMENTS	11-26-2024	68,500
I 55 0-01772-6004	(ADD) MONTGOMERY	COALFIELD REST AREA S OF WAGGONER (NB & SB) REST AREA IMPROVEMENT	MISCELLANEOUS IMPROVEMENTS	01-15-2025	36,228,000
I 55 0-01772-6005	(ADD) SANGAMON	RAIL SPLITTER REST AREA N OF SPRINGFIELD REST AREA IMPROVEMENT	MISCELLANEOUS IMPROVEMENTS	03-06-2025	265,229
I 55 0-01772-6006	(ADD) MONTGOMERY	COALFIELD REST AREA S OF WAGGONER (NB & SB) P.E. (PHASE I) P.E. (PHASE II)	MISCELLANEOUS IMPROVEMENTS	04-07-2025	148,628

**ILLINOIS HIGHWAY PROGRAM ACCOMPLISHMENTS
FY 2025 REBUILD ILLINOIS PROGRAM - STATE PROJECTS**

EXHIBIT A

DISTRICT 6

Route / City	County	Description	TAMP Category	Award Date	Award Cost
I 55 0-01772-6007	(ADD) MONTGOMERY	COALFIELD REST AREA S OF WAGGONER (NB & SB) UTILITY ADJUSTMENT	MISCELLANEOUS IMPROVEMENTS	04-21-2025	63,176
I 55 I 72 SPRINGFIELD 0-02179-6008	(ADD) SANGAMON	1 MI, 0.8 MI, & 0.2 MI S OF ILL 29 IN SPRINGFIELD DRAINAGE	MAINTENANCE - PAVEMENTS	08-21-2024	80,363
I 55 0-02179-6012	(ADD) LOGAN	AT TR 65A (OVERHEAD) N OF LAWNSDALE BRIDGE REPAIR	MAINTENANCE - BRIDGES	10-08-2024	114,000
I 55 0-02179-6015	(ADD) MONTGOMERY	AT TR 236 (OVERHEAD) & TR 48 (OVERHEAD) 1.1 & 2.3 MI N OF ILL 16 BRIDGE REPAIR	MAINTENANCE - BRIDGES	08-21-2024	108,060
I 55 I 72 SHERMAN SPRINGFIELD WILLIAMSVILLE DIVERNON 0-02179-6023	(ADD) SANGAMON	VARIOUS LOCATIONS ALONG I-55 AND I-72 IN SANGAMON CO PATCHING	MAINTENANCE - PAVEMENTS	02-10-2025	1,049,013
I 55 ATLANTA BROADWELL LINCOLN ELKHART 0-02179-6024	(ADD) LOGAN	SANGAMON CO LINE TO MCLEAN CO LINE PATCHING	MAINTENANCE - PAVEMENTS	12-02-2024	633,081
I 55 I 72 I-55 W FR REICHERT RD PALM RD SPRINGFIELD 0-02179-6025	(ADD) SANGAMON LOGAN	VARIOUS LOCATIONS ALONG I-55 / I-72 & I-55 W FR IN SANGAMON AND LOGAN COUNTIES MISCELLANEOUS	MISCELLANEOUS IMPROVEMENTS	02-10-2025	561,200

**ILLINOIS HIGHWAY PROGRAM ACCOMPLISHMENTS
FY 2025 REBUILD ILLINOIS PROGRAM - STATE PROJECTS**

EXHIBIT A

DISTRICT 6

Route / City	County	Description	TAMP Category	Award Date	Award Cost
I 55 WHITE CITY 6-01594-0000	MACOUPIN	MADISON CO LINE TO 0.1 MI S OF CH 29 (LITCHFIELD TRAIL) SMART OVERLAY RESURFACING (INT-3RD) RAMP REPAIR PATCHING FOG SEAL MILES = 9.00	PRESERVATION - PAVEMENTS	02-10-2025	9,435,468
I 55 LITCHFIELD 6-01555-0000	MONTGOMERY MACOUPIN	0.1 MI S OF CH 29 (LITCHFIELD TRAIL) TO 0.8 MI N OF ILL 16 SMART OVERLAY RESURFACING (INT-3RD) RAMP REPAIR PATCHING FOG SEAL MILES = 5.25	PRESERVATION - PAVEMENTS	02-10-2025	6,041,458
I 55 6-01042-0000	(C/O) MONTGOMERY	AT TR 17 (N 33RD AVE) (OVERHEAD) 3 MI S OF SANGAMON CO LINE BRIDGE NEW DECK BRIDGE WIDENING BRIDGE REPAIR MISCELLANEOUS STRUCTURES = 1	REHABILITATION - BRIDGES	12-02-2024	1,893,500
I 55 6-01041-0000	(C/O) MONTGOMERY	AT TR 7 (VIRIDEN AVE) (OVERHEAD) 1.6 MI S OF SANGAMON CO LINE BRIDGE NEW DECK BRIDGE WIDENING BRIDGE REPAIR MISCELLANEOUS STRUCTURES = 1	REHABILITATION - BRIDGES	12-02-2024	1,893,500
I 55 6-01258-0000	SANGAMON	0.7 MI S OF ILL 104 TO 0.5 MI N OF OLD ROUTE 66 AT GLENARM INTCHG DESIGNED OVERLAY RESURFACING (INT-3RD) RAMP REPAIR PATCHING BRIDGE REPAIR BRIDGE JOINT REPLACE/REPAIR MILES = 2.98	REHABILITATION - PAVEMENTS	12-23-2024	16,430,155
I 55 SPRINGFIELD SHERMAN WILLIAMSVILLE 6-00200-0001	(C/O) SANGAMON	0.5 MI N OF ILL 54 / SANGAMON AVE IN SPRINGFIELD TO 2.7 MI S OF ILL 123 IN WILLIAMSVILLE P.E. (PHASE II)	RECONSTRUCTION - PAVEMENTS	09-09-2024	2,163,388

**ILLINOIS HIGHWAY PROGRAM ACCOMPLISHMENTS
FY 2025 REBUILD ILLINOIS PROGRAM - STATE PROJECTS**

EXHIBIT A

DISTRICT 6

Route / City	County	Description	TAMP Category	Award Date	Award Cost
I 55 BUS 6TH ST SPRINGFIELD 6-00240-0300	(ADD) SANGAMON	AT LINCOLNSHIRE BLVD IN SPRINGFIELD DEMOLITION		07-07-2025	74,707
			MISCELLANEOUS IMPROVEMENTS		
I 55 BUS 6TH ST STEVENSON DR SPRINGFIELD SOUTHERN VIEW 6-00240-0207	(C/O) SANGAMON	I-72 TO 0.1 MI N OF STEVENSON DR IN SPRINGFIELD LAND ACQUISITION		07-31-2024	1,316,642
			RECONSTRUCTION - PAVEMENTS		
I 55 BUS I 55 BUSA 6TH ST 5TH ST SPRINGFIELD 6-00291-0108	(C/O) SANGAMON	0.1 MI N OF STEVENSON DR TO 0.1 MI N OF STANFORD AVE IN SPRINGFIELD LAND ACQUISITION		08-31-2024	1,253
			RECONSTRUCTION - PAVEMENTS		
I 55 BUS PEORIA RD 9TH ST SPRINGFIELD 6-02007-0000	SANGAMON	S OF SANGAMON AVE TO N OF MADISON ST IN SPRINGFIELD SMART OVERLAY PATCHING ADA IMPROVEMENTS PARKING IMPROVEMENT		06-06-2025	1,821,344
			MAINTENANCE - PAVEMENTS		
I 55 BUS KICKAPOO ST LINCOLN 6-01057-0000	LOGAN	S OF I-55 BUS (LINCOLN PKWY) N OF LINCOLN TO N OF ILL 10/121 IN LINCOLN STANDARD OVERLAY PARKING IMPROVEMENT ADA IMPROVEMENTS MILES = 1.63		07-17-2025	1,188,874
			REHABILITATION - PAVEMENTS		
I 55 BUSA 5TH ST SPRINGFIELD 6-01500-0000	(C/O) SANGAMON	SPRUCE ST TO S OF ASH ST IN SPRINGFIELD RECONSTRUCTION ADA IMPROVEMENTS MILES = 0.33		03-27-2025	3,992,338
			RECONSTRUCTION - PAVEMENTS		
I 55 BUSA 5TH ST SPRINGFIELD 6-01500-0100	(C/O) SANGAMON	AT ASH ST & LAUREL ST IN SPRINGFIELD TRAF SIGNAL REPLACEMENT ADA IMPROVEMENTS		03-27-2025	1,356,026
			MISCELLANEOUS IMPROVEMENTS		

**ILLINOIS HIGHWAY PROGRAM ACCOMPLISHMENTS
FY 2025 REBUILD ILLINOIS PROGRAM - STATE PROJECTS**

EXHIBIT A

DISTRICT 6

Route / City	County	Description	TAMP Category	Award Date	Award Cost
I 72 0-01294-6001	(ADD) SANGAMON	SANGAMON RIVER E OF SPRINGFIELD MISCELLANEOUS	PRESERVATION - BRIDGES	02-13-2025	130,080
I 72 0-01294-6002	(ADD) PIKE VARIOUS	ILLINOIS RIVER BRIDGES S OF VALLEY CITY BRIDGE CLEANING	PRESERVATION - BRIDGES	02-10-2025	32,350
I 72 0-01378-6004	(ADD) SANGAMON	LONG POINT SLOUGH 0.4 MI W OF MACON CO LINE BRIDGE PAINTING	PRESERVATION - BRIDGES	02-10-2025	259,209
I 72 0-01378-6005	(ADD) SANGAMON	AT CH 15 (FARMINGDALE RD) (OVERHEAD) W OF SPRINGFIELD BRIDGE PAINTING	PRESERVATION - BRIDGES	03-27-2025	210,000
I 72 0-02117-6001	(ADD) PIKE	0.6 MI W OF CH 3 (OVERHEAD) TO 300 FT E (EB LANES ONLY) HIGH SPD WEIGH IN MOTION	MISCELLANEOUS IMPROVEMENTS	03-27-2025	1,392,377
I 72 0-02179-6013	(ADD) SANGAMON	AT FARMINGDALE RD (OVERHEAD) AND CURRAN RD (OVERHEAD) W OF SPRINGFIELD BRIDGE REPAIR	MAINTENANCE - BRIDGES	08-21-2024	108,560
I 72 I 172 ILL 110 0-02179-6026	(ADD) PIKE ADAMS	I-72: I-172 TO 0.8 MI E OF ILL 96 E OF HULL; I-172: 1.5 MI N OF ADAMS / PIKE CO LINE TO I-72 PATCHING	MAINTENANCE - PAVEMENTS	02-10-2025	396,340
I 72 0-02179-6027	(ADD) PIKE	W OF I-172 JCT AT TRUMPET INTCHG TO 0.3 MI E OF TR 20 (150TH ST) (EB) SHOULDER REPAIR	MAINTENANCE - PAVEMENTS	07-07-2025	648,506
I 72 6-01153-0100	(ADD) MORGAN SCOTT	1.5 MI E OF OLD US 36 TO 0.7 MI W OF US 67 (STRUCTURES) MISCELLANEOUS BRIDGE REPAIR BRIDGE PAINTING	MAINTENANCE - BRIDGES	07-08-2025	299,454

**ILLINOIS HIGHWAY PROGRAM ACCOMPLISHMENTS
FY 2025 REBUILD ILLINOIS PROGRAM - STATE PROJECTS**

EXHIBIT A

DISTRICT 6

Route / City	County	Description	TAMP Category	Award Date	Award Cost
I 72 6-01076-0000	PIKE	0.9 MI E OF ILL 96 TO 0.4 MI E OF US 54 / ILL 107 PATCHING	MAINTENANCE - PAVEMENTS	07-15-2024	2,019,260
I 72 6-01576-0000	PIKE	0.4 MI E OF US 54 / ILL 107 TO SCOTT CO LINE CRACK & JOINT SEALING	PRESERVATION - PAVEMENTS	02-10-2025	83,522
I 72 6-01153-0000	SCOTT MORGAN	1.5 MI E OF OLD US 36 TO 0.7 MI W OF US 67 DESIGNED OVERLAY RESURFACING (INT-3RD) PATCHING MILES = 6.66	REHABILITATION - PAVEMENTS	07-08-2025	25,468,840
I 155 6-01039-0000	(C/O) LOGAN	OVER I-55 (SB) BRIDGE NEW DECK BRIDGE REPAIR BRIDGE PAINTING SLOPEWALL REPAIR MISCELLANEOUS STRUCTURES = 1	REHABILITATION - BRIDGES	05-16-2025	2,996,545
I 155 6-01040-0000	(C/O) LOGAN	OVER I-155 (NB) & I-55 (SB) BRIDGE NEW DECK BRIDGE REPAIR BRIDGE PAINTING STRUCTURES = 1	REHABILITATION - BRIDGES	05-16-2025	1,997,697
I 172 ILL 110 0-01378-6006	(ADD) ADAMS	AT OR 79 (130 ST) (OVERHEAD) 0.1 MI N OF PIKE CO LINE BRIDGE PAINTING	PRESERVATION - BRIDGES	03-27-2025	240,000

U.S. Routes

US 24 US 24 A ILL 104 ILL 100 ILL 106 QUINCY 0-01294-6003	(ADD) ADAMS MORGAN PIKE SCOTT VARIOUS	US 24: MISSISSIPPI RIVER BRIDGES IN QUINCY; ILL 100/106: ILL RIVER IN FLORENCE; ILL 104: ILL RIVER IN MEREDOSIA BRIDGE CLEANING	PRESERVATION - BRIDGES	02-10-2025	70,950
---	---	--	------------------------	------------	--------

**ILLINOIS HIGHWAY PROGRAM ACCOMPLISHMENTS
FY 2025 REBUILD ILLINOIS PROGRAM - STATE PROJECTS**

EXHIBIT A

DISTRICT 6

Route / City	County	Description	TAMP Category	Award Date	Award Cost
US 24 CAMP POINT 6-01107-0000	(C/O) ADAMS	0.1 MI E OF 1ST ST IN CAMP POINT TO 0.2 MI E OF ILL 94 E OF CAMP POINT DESIGNED OVERLAY NEW SHOULDERS MILLED RUMBLE STRIP MILES = 1.57	REHABILITATION - PAVEMENTS	02-10-2025	1,643,232
US 24 6-01107-0100	(C/O) ADAMS	AT ILL 94 E OF CAMP POINT INTERSECTION IMPROVEMENT LEFT TURN LANES	SAFETY	02-10-2025	1,228,053
US 24 A QUINCY 6-01030-0001	(C/O) ADAMS	QUINCY BAYVIEW BRIDGE AT MISSISSIPPI RIVER P.E. (BRIDGE INSPECTION)	MISCELLANEOUS IMPROVEMENTS	07-19-2024	785,583
US 51 ASSUMPTION 6-01074-0000	CHRISTIAN	AT CH 6 (LEAFLAND ST) IN ASSUMPTION INTERSECTION RECONSTN TURNING LANES	SAFETY	12-23-2024	2,733,196
US 54 0-01378-6003	(ADD) PIKE	THE SNY 0.9 MI S OF ILL 96 BRIDGE PAINTING	PRESERVATION - BRIDGES	12-02-2024	173,018
US 67 ILL 100 6-00236-0308	(C/O) CASS	ILLINOIS RIVER BRIDGE AT BEARDSTOWN MISCELLANEOUS	MISCELLANEOUS IMPROVEMENTS	03-18-2025	553,679
US 67 ILL 100 6-00236-0400	(ADD) CASS	ILLINOIS RIVER BRIDGE AT BEARDSTOWN BRIDGE DECK REPAIRS BRIDGE JOINT REPLACE/REPAIR BRIDGE REPAIR	MAINTENANCE - BRIDGES	02-10-2025	2,949,140
US 67 ILL 100 6-60130-0200	(ADD) MORGAN	CASS CO LINE TO 0.3 MI N OF ILL 104 JCT NEW SHOULDERS MILLED RUMBLE STRIP	SAFETY	07-22-2025	1,477,361
US 67 ILL 100 BEARDSTOWN 6-00236-0312	(C/O) SCHUYLER CASS	ILLINOIS RIVER BRIDGE AT BEARDSTOWN LAND ACQUISITION	RECONSTRUCTION - BRIDGES	08-31-2024	65,735

**ILLINOIS HIGHWAY PROGRAM ACCOMPLISHMENTS
FY 2025 REBUILD ILLINOIS PROGRAM - STATE PROJECTS**

EXHIBIT A

DISTRICT 6

Route / City	County	Description	TAMP Category	Award Date	Award Cost
US 67 ILL 100 ILL 104 6-60130-0000	MORGAN	US 67 / ILL 100: CASS CO LINE TO ILL 104 JCT; US 67 / ILL 100 / ILL 104: ILL 104 JCT TO ILL 100 JCT; US 67 / ILL 104: ILL 100 JCT TO 2.2 MI E; ILL 100: US 67 / ILL 104 JCT TO 0.3 MI S DESIGNED OVERLAY MISCELLANEOUS BRIDGE REPAIR MILES = 6.70	REHABILITATION - PAVEMENTS	07-22-2025	7,270,367
US 67 ILL 100 6-60130-0100	MORGAN	AT WILLOW CREEK 1.9 MI S OF CASS CO LINE BRIDGE DECK OVERLAY	PRESERVATION - BRIDGES	07-22-2025	290,465
US 136 ILL 110 ILL 336 0-02179-6032	(ADD) HANCOCK	LAMOINE RIVER 0.8 MI E OF FOUNTAIN GREEN RD (EB) BRIDGE DECK REPAIRS BRIDGE REPAIR	MAINTENANCE - BRIDGES	07-17-2025	382,438
US 136 S SECOND ST HAMILTON 6-00459-0006	(C/O) HANCOCK	MISSISSIPPI RIVER TO 0.1 MI E OF MAIN ST IN HAMILTON LAND ACQUISITION	RECONSTRUCTION - PAVEMENTS	09-30-2024	11,565

Illinois Routes

ILL 4 SPRINGFIELD 0-02179-6028	(ADD) SANGAMON	0.2 MI S OF SOUTHWEST PLAZA DR IN SPRINGFIELD DRAINAGE	MAINTENANCE - PAVEMENTS	07-07-2025	121,416
ILL 4 VETERANS PKWY SPRINGFIELD 6-01402-0000	SANGAMON	0.2 MI N OF GREENBRIAR DR TO 0.1 MI S OF PRAIRIE CROSSING DR IN SPRINGFIELD STANDARD OVERLAY MILES = 2.98	REHABILITATION - PAVEMENTS	03-27-2025	8,892,709
ILL 16 ROYAL LAKES 6-01143-0100	(ADD) MACOUPIN	E OF ROSE LN IN SHIPMAN TO 0.2 MI W OF ILL 159 SMART OVERLAY BRIDGE DECK REPAIRS	MAINTENANCE - PAVEMENTS	03-27-2025	1,368,306

**ILLINOIS HIGHWAY PROGRAM ACCOMPLISHMENTS
FY 2025 REBUILD ILLINOIS PROGRAM - STATE PROJECTS**

EXHIBIT A

DISTRICT 6

Route / City	County	Description	TAMP Category	Award Date	Award Cost
ILL 16 SHIPMAN 6-00286-0005	(C/O) MACOUPIN	JERSEY CO LINE TO ROSE LN IN SHIPMAN LAND ACQUISITION	REHABILITATION - PAVEMENTS	08-31-2024	18,669
ILL 16 SHIPMAN 6-00286-0002	(C/O) MACOUPIN	JERSEY CO LINE TO E OF ROSE LN IN SHIPMAN UTILITY ADJUSTMENT	REHABILITATION - PAVEMENTS	02-18-2025	641,178
ILL 29 0-01294-6006	(ADD) MENARD MASON	SALT CREEK N OF MENARD CO LINE BRIDGE DECK OVERLAY BRIDGE JOINT REPLACE/REPAIR	PRESERVATION - BRIDGES	07-17-2025	1,947,800
ILL 29 SANGAMON AVE 6-02384-0004	(C/O) SANGAMON	AT DIRKSEN PKWY IN SPRINGFIELD P.E. (PHASE I) P.E. (PHASE II)	MISCELLANEOUS IMPROVEMENTS	05-09-2025	555,404
ILL 29 SANGAMON AVE 6-02384-0002	(C/O) SANGAMON	AT DIRKSEN PKWY IN SPRINGFIELD LAND ACQUISITION	MISCELLANEOUS IMPROVEMENTS	03-31-2025	11,685
ILL 29 6-60401-0000	(C/O) CHRISTIAN	LOCUST CREEK TRIB 0.3 MI SE OF 700N RD SE OF MILLERSVILLE BRIDGE REPLACEMENT STRUCTURES = 1	RECONSTRUCTION - BRIDGES	10-11-2024	1,478,000
ILL 54 0-02179-6018	(ADD) LOGAN	AT LAKE FORK CREEK 2 MI NE OF SANGAMON CO LINE BRIDGE DECK REPAIRS BRIDGE REPAIR	MAINTENANCE - BRIDGES	03-27-2025	215,000
ILL 57 0-00852-6003	(ADD) ADAMS	BURLINGTON JUNCTION RR 0.2 MI S OF RADIO RD S OF QUINCY RR PROTECTION IMPROVEMENT	SAFETY	03-05-2025	72,939
ILL 57 6-73450-0104	(C/O) ADAMS	MILL CREEK AT MARBLEHEAD P.E. (PHASE I) P.E. (PHASE II) P.E. (CONSULTANT PLANS)	RECONSTRUCTION - BRIDGES	12-12-2024	68,591

**ILLINOIS HIGHWAY PROGRAM ACCOMPLISHMENTS
FY 2025 REBUILD ILLINOIS PROGRAM - STATE PROJECTS**

EXHIBIT A

DISTRICT 6

Route / City	County	Description	TAMP Category	Award Date	Award Cost
ILL 57 6-00193-0000	ADAMS	HARKNESS CREEK AT BLUFF HALL BRIDGE REPLACEMENT STRUCTURES = 1	RECONSTRUCTION - BRIDGES	03-27-2025	874,583
ILL 94 LA HARPE 0-02179-6033	(ADD) HANCOCK	S BRANCH LAMOINE RIVER 3 MI S OF HENDERSON CO LINE BRIDGE DECK REPAIRS BRIDGE REPAIR	MAINTENANCE - BRIDGES	07-17-2025	117,253
ILL 96 0-02179-6017	(ADD) PIKE	AT KISER CREEK SE OF NEW CANTON BRIDGE DECK REPAIRS BRIDGE JOINT REPLACE/REPAIR	MAINTENANCE - BRIDGES	02-10-2025	272,212
ILL 96 0-02179-6031	(ADD) HANCOCK	CRYSTAL CREEK 0.8 MI E OF WARSAW RD S OF HAMILTON BRIDGE DECK REPAIRS BRIDGE REPAIR BRIDGE JOINT REPLACE/REPAIR	MAINTENANCE - BRIDGES	07-17-2025	318,495
ILL 97 ILL 123 PETERSBURG 6-00554-0600	(ADD) MENARD	ILL 97: C&IM RR TO ILL 97/123 JCT; ILL 97/123: ILL 97/123 JCT TO N OF JEFFERSON ST; ILL 123: ILL 97/123 JCT TO 0.1 MI E (ALL IN PETERSBURG) PARTIAL WIDTH RESURFACING	MAINTENANCE - PAVEMENTS	03-27-2025	110,083
ILL 97 PETERSBURG 6-00554-0200	(C/O) MENARD	0.1 MI NW OF WARING ST S OF ATTERBERRY TO C&IM RR IN PETERSBURG STANDARD OVERLAY NEW SHOULDERS MILES = 3.30	REHABILITATION - PAVEMENTS	03-27-2025	2,150,122
ILL 97 ILL 123 PETERSBURG 6-00554-0006	(C/O) MENARD	ILL 97: N OF WARING RD S OF ATTERBERRY TO 0.1 MI N OF LAKE PETERSBURG RD; ILL 123: ILL 97 TO SANGAMON RIVER BRIDGE E OF PETERSBURG P.E. (PHASE II) P.E. (PHASE I)	REHABILITATION - PAVEMENTS	07-19-2024	1,487,255
ILL 97 ILL 123 PETERSBURG 6-00554-0007	(C/O) MENARD	N OF WARING RD S OF ATTERBERRY TO 0.1 MI N OF LAKE PETERSBURG RD LAND ACQUISITION	REHABILITATION - PAVEMENTS	08-31-2024	20,973

**ILLINOIS HIGHWAY PROGRAM ACCOMPLISHMENTS
FY 2025 REBUILD ILLINOIS PROGRAM - STATE PROJECTS**

EXHIBIT A

DISTRICT 6

Route / City	County	Description	TAMP Category	Award Date	Award Cost
ILL 97 ILL 125 6-00779-0008	(C/O) SANGAMON	0.5 MI W OF ILL 97/125 JCT TO OLD COVERED BRIDGE LN LAND ACQUISITION	RECONSTRUCTION - PAVEMENTS	08-31-2024	251,465
ILL 97 JEFFERSON ST SPRINGFIELD 6-00780-0008	(C/O) SANGAMON	OLD COVERED BRIDGE LN TO 0.1 MI W OF ILL 4 IN SPRINGFIELD LAND ACQUISITION	RECONSTRUCTION - PAVEMENTS	08-31-2024	1,214,503
ILL 99 ILL 106 6-01516-0001	BROWN PIKE	ILL 99; DITCH 2 MI & 3.3 MI SW OF VERSAILLES SCL; ILL 106: DITCH 6.2 MI SE OF BARRY ECL P.E. (CONSULTANT PLANS)	MISCELLANEOUS IMPROVEMENTS	05-29-2025	551,381
ILL 100 ILL 106 6-60403-0018	(C/O) SCOTT	ILLINOIS RIVER BRIDGE AT FLORENCE LAND ACQUISITION	RECONSTRUCTION - BRIDGES	07-31-2024	311,776
ILL 104 0-02179-6019	(ADD) CHRISTIAN	AT SANGCHRIS LAKE 0.3, 1.6, 3, & 4.9 MI E OF SANGAMON CO LINE BRIDGE DECK REPAIRS BRIDGE REPAIR BRIDGE JOINT REPLACE/REPAIR	MAINTENANCE - BRIDGES	03-27-2025	425,495
ILL 104 6-01106-0000	(C/O) ADAMS PIKE	1.9 MI W OF PIKE CO LINE TO W OF ILL 107 STANDARD OVERLAY MISCELLANEOUS COLD MILLING MILES = 10.97	REHABILITATION - PAVEMENTS	07-18-2025	12,849,281
ILL 104 6-00869-0000	(C/O) ADAMS	AT DITCH 0.1 MI W OF PIKE CO LINE CULVERT REPLACEMENT	MISCELLANEOUS IMPROVEMENTS	07-18-2025	1,222,604
ILL 104 6-01108-0005	(C/O) MORGAN	0.1 MI NW OF WAVERLY LAKE RD / GORDON HILL RD TO 0.2 MI E OF WOODS CREEK UTILITY ADJUSTMENT	REHABILITATION - PAVEMENTS	09-12-2024	111,613
ILL 106 0-02179-6021	(ADD) PIKE	1 MI N OF US 54 DRAINAGE	MAINTENANCE - PAVEMENTS	10-08-2024	61,515

**ILLINOIS HIGHWAY PROGRAM ACCOMPLISHMENTS
FY 2025 REBUILD ILLINOIS PROGRAM - STATE PROJECTS**

EXHIBIT A

DISTRICT 6

Route / City	County	Description	TAMP Category	Award Date	Award Cost
ILL 108 CARLINVILLE 6-00665-0006	(C/O) MACOUPIN	2 MI TO 2.3 MI E OF ILL 111 & 0.2 MI W OF HURRICANE CREEK TO E OF TAYLOR ST IN CARLINVILLE LAND ACQUISITION	REHABILITATION - PAVEMENTS	07-31-2024	122,082
ILL 110 ILL 336 0-02179-6034	(ADD) ADAMS	ROCK CREEK 2.1 MI N OF US 24 BRIDGE DECK REPAIRS BRIDGE REPAIR	MAINTENANCE - BRIDGES	07-17-2025	552,332
ILL 123 WILLIAMSVILLE 6-00203-0100	SANGAMON	0.4 MI E OF ILL 29 E OF ATHENS TO E OF WEST OUTER RD 0.3 MI W OF I-55 STANDARD OVERLAY PATCHING MILES = 6.05	REHABILITATION - PAVEMENTS	03-27-2025	2,490,973
ILL 124 SHERMAN 6-01498-0000	SANGAMON	ANDREW RD JCT W OF SHERMAN TO I-55 BUS IN SHERMAN SMART OVERLAY FOG SEAL MILES = 0.98	PRESERVATION - PAVEMENTS	02-10-2025	272,390
ILL 267 0-02179-6016	(ADD) MORGAN	OVER KCS RR 0.3 & 0.8 MI S OF MURRAYVILLE RD BRIDGE DECK REPAIRS BRIDGE JOINT REPLACE/REPAIR BRIDGE REPAIR	MAINTENANCE - BRIDGES	12-02-2024	396,391

Other Roads & Streets

DIRKSEN PKWY SPRINGFIELD 6-60138-0200	(C/O) SANGAMON	AT MAYDEN AVE/BISSELL RD, SAM'S PLACE, WALTON DR & ATLANTA ST (ALL IN SPRINGFIELD) ADA IMPROVEMENTS PEDESTRIAN SIGNALS	SAFETY	12-23-2024	458,292
DIRKSEN PKWY SPRINGFIELD 6-60138-0000	(C/O) SANGAMON	0.1 MI S OF PEORIA RD IN SPRINGFIELD TO 0.1 MI S OF TERMINAL AVE S OF UP RR RECONSTRUCTION MILES = 0.45	RECONSTRUCTION - PAVEMENTS	12-23-2024	3,042,231

**ILLINOIS HIGHWAY PROGRAM ACCOMPLISHMENTS
FY 2025 REBUILD ILLINOIS PROGRAM - STATE PROJECTS**

EXHIBIT A

DISTRICT 6

Route / City	County	Description	TAMP Category	Award Date	Award Cost
DIRKSEN PKWY SPRINGFIELD 6-60138-0100	(C/O) SANGAMON	0.1 MI S OF TERMINAL AVE S OF UP RR TO N OF NORTHFIELD DR IN SPRINGFIELD STANDARD OVERLAY ADA IMPROVEMENTS COLD MILLING PATCHING MILES = 1.26	REHABILITATION - PAVEMENTS	12-23-2024	2,071,867
HILLVIEW BLACKTOP 0-02179-6029	(ADD) SCOTT	SANDY CREEK 2.5 MI N & LITTLE SANDY CREEK 2.1 MI N OF GREENE CO LINE BRIDGE DECK REPAIRS BRIDGE REPAIR BRIDGE JOINT REPLACE/REPAIR	MAINTENANCE - BRIDGES	03-27-2025	383,898
I-55 W FR CANADIAN CROSS DR 0-02179-6020	(ADD) SANGAMON	0.3 MI N OF TORONTO RD DRAINAGE	MAINTENANCE - PAVEMENTS	10-08-2024	69,738
MACARTHUR BLVD SPRINGFIELD 6-01052-0002	(C/O) SANGAMON	WABASH AVE / STANFORD AVE TO S GRAND AVE IN SPRINGFIELD LAND ACQUISITION	RECONSTRUCTION - PAVEMENTS	11-30-2024	24,084
OLD ILL 121 0-01334-6001	(ADD) LOGAN	AT IC RR 0.7 MI N OF I-55 N OF LINCOLN RR CROSSING IMPROVEMENT	MISCELLANEOUS IMPROVEMENTS	10-24-2024	50,000
OLD US 36 RIVERTON 0-01294-6005	(ADD) SANGAMON	SANGAMON RIVER BRIDGE NE OF SPRINGFIELD BRIDGE PAINTING	PRESERVATION - BRIDGES	02-10-2025	862,345
OLD US 36 6-01204-0000	SANGAMON	0.2 MI W OF LOAMI-BATES RD TO FARMINGDALE RD STANDARD OVERLAY MILES = 2.62	REHABILITATION - PAVEMENTS	03-27-2025	1,073,625
OLD US 36 CURRAN 6-01204-0100	SANGAMON	FARMINGDALE RD TO 0.7 MI S OF I-72 STANDARD OVERLAY PATCHING MILES = 2.24	REHABILITATION - PAVEMENTS	03-27-2025	994,751

**ILLINOIS HIGHWAY PROGRAM ACCOMPLISHMENTS
FY 2025 REBUILD ILLINOIS PROGRAM - STATE PROJECTS**

EXHIBIT A

DISTRICT 6

Route / City	County	Description	TAMP Category	Award Date	Award Cost
OLD US 66 LITCHFIELD 0-01334-6007	(ADD) MONTGOMERY	AT LITCHFIELD INDUSTRIAL RR 0.2 MI S OF ILL 16 IN LITCHFIELD RR CROSSING IMPROVEMENT	SAFETY	06-18-2025	7,791
OLD US 66 HORSE FARM RD 6-01258-0100	SANGAMON	0.4 MI W TO 0.4 MI E OF I-55 AT GLENARM INTCHG STANDARD OVERLAY MILES = 0.85	REHABILITATION - PAVEMENTS	12-23-2024	888,257
OLD US 66 6-01258-0300	SANGAMON	0.4 MI E TO 1 MI E OF I-55 AT GLENARM INTCHG STANDARD OVERLAY PATCHING MILES = 0.55	REHABILITATION - PAVEMENTS	12-23-2024	345,778
SPRING LAKE RD 36TH ST 6-00506-0003	(ADD) ADAMS	TR 269 (SPRING LAKE RD): ILL 96 TO TR 68 (36TH ST); TR 68 (36TH ST): TR 269 (SPRING LAKE RD) TO CH 42 (ELLINGTON RD) (ALL IN QUINCY) PATCHING	MAINTENANCE - PAVEMENTS	09-06-2024	99,950
SPRUCE ST NOKOMIS 6-01445-0000	(C/O) MONTGOMERY	MADISON ST TO N OF ILL 16 IN NOKOMIS SMART OVERLAY ADA IMPROVEMENTS PARKING IMPROVEMENT MILES = 0.31	PRESERVATION - PAVEMENTS	08-21-2024	636,290
VARIOUS 0-01324-6001	(ADD) DISTRICT-WIDE	ITS MESSAGE SYSTEM MAINTENANCE ALONG VARIOUS ROUTES IN DISTRICT 6 MISC TRAFFIC CONTROL	MISCELLANEOUS IMPROVEMENTS	03-27-2025	141,700
VARIOUS JACKSONVILLE 0-02097-6001	(ADD) MORGAN	IDOT DISTRICT 6 OPERATIONS MAINTENANCE YARD IN JACKSONVILLE FENCING	MISCELLANEOUS IMPROVEMENTS	08-27-2024	283,823
VARIOUS 0-02179-6035	(ADD) ADAMS LOGAN MORGAN PIKE SCOTT VARIOUS	VARIOUS STRUCTURES IN ADAMS, LOGAN, MORGAN, PIKE, AND SCOTT COUNTIES MISCELLANEOUS	MISCELLANEOUS IMPROVEMENTS	07-07-2025	273,258

**ILLINOIS HIGHWAY PROGRAM ACCOMPLISHMENTS
FY 2025 REBUILD ILLINOIS PROGRAM - STATE PROJECTS**

EXHIBIT A

DISTRICT 6

Route / City	County	Description	TAMP Category	Award Date	Award Cost
VARIOUS 6-01606-0000	DISTRICT-WIDE	CONSTRUCTION ENGINEERING (MATERIALS TESTING) CONSTRUCTION ENGINEERING CE QA/MATERIALS TESTING		03-28-2025	1,500,000
			MISCELLANEOUS IMPROVEMENTS		
VARIOUS 0-01478-6002	(ADD) VARIOUS	D6 HT PVMNT MRK RPR 25-07 PAVEMENT MARKING		07-15-2024	999,991
			SAFETY		
VARIOUS 6-00652-1100	ADAMS MORGAN VARIOUS	BRIDGE DECK SEALING AT VARIOUS INTERSTATE LOCATIONS BRIDGE DECK SEALING		03-27-2025	55,916
			PRESERVATION - BRIDGES		
VARIOUS 6-00652-1101	CASS ADAMS BROWN HANCOCK MASON MENARD MORGAN SCHUYLER VARIOUS	BRIDGE DECK SEALING AT VARIOUS NON-INTERSTATE LOCATIONS BRIDGE DECK SEALING		03-27-2025	223,664
			PRESERVATION - BRIDGES		
VARIOUS 6-01411-0050	(C/O) DISTRICT-WIDE ADAMS CHRISTIAN	MISCELLANEOUS LAND ACQUISITION LAND ACQUISITION		07-31-2024	409,784
			MISCELLANEOUS IMPROVEMENTS		
VARIOUS 6-01061-0050	(C/O) DISTRICT-WIDE	MISCELLANEOUS RAILROAD AGREEMENTS RR FLAGGER RR ENGINEERING		10-17-2024	284,029
			MISCELLANEOUS IMPROVEMENTS		
VARIOUS 6-00544-1400	DISTRICT-WIDE	ON-CALL ENGINEERING CONSTRUCTION ENGINEERING		09-27-2024	2,500,000
			MISCELLANEOUS IMPROVEMENTS		
VARIOUS 6-00791-0400	DISTRICT-WIDE	ON-CALL ENGINEERING PRELIMINARY ENGINEERING P.E. (CONSULTANT PLANS)		09-17-2024	1,500,000
			MISCELLANEOUS IMPROVEMENTS		

**ILLINOIS HIGHWAY PROGRAM ACCOMPLISHMENTS
FY 2025 REBUILD ILLINOIS PROGRAM - STATE PROJECTS**

EXHIBIT A

DISTRICT 6

Route / City	County	Description	TAMP Category	Award Date	Award Cost
VARIOUS 6-00791-0410	DISTRICT-WIDE	ON-CALL ENGINEERING PRELIMINARY ENGINEERING P.E. (CONSULTANT PLANS)		06-04-2025	1,500,000
			MISCELLANEOUS IMPROVEMENTS		
VARIOUS 6-00791-0420	DISTRICT-WIDE	ON-CALL ENGINEERING PRELIMINARY ENGINEERING P.E. (CONSULTANT PLANS)		10-15-2024	500,000
			MISCELLANEOUS IMPROVEMENTS		
VARIOUS 6-01409-0050	DISTRICT-WIDE	ON-CALL ENGINEERING PRELIMINARY ENGINEERING P.E. (CONSULTANT PLANS)		03-25-2025	1,875,000
			MISCELLANEOUS IMPROVEMENTS		
VARIOUS 6-02383-0500	DISTRICT-WIDE	ON-CALL ENGINEERING (GEOTECHNICAL) P.E. SOILS (PHASE I) P.E. SOILS (PHASE II)		02-21-2025	500,000
			MISCELLANEOUS IMPROVEMENTS		
VARIOUS 0-01894-6001	(ADD) DISTRICT-WIDE	VARIOUS LOCATIONS IN DISTRICT 6 (MEDIAN CABLE BARRIER & OTHER GUARDRAIL REPAIRS) MEDIAN CABLE GUARDRAIL		10-08-2024	727,995
			SAFETY		
VARIOUS 6-01605-0000	DISTRICT-WIDE	TREE MITIGATION AGREEMENT MISCELLANEOUS		08-21-2024	180,000
			MISCELLANEOUS IMPROVEMENTS		
VARIOUS 6-01412-0040	(C/O) DISTRICT-WIDE	UTILITY ADJUSTMENTS UTILITY ADJUSTMENT		02-11-2025	462,986
			MISCELLANEOUS IMPROVEMENTS		

EXHIBIT A – STATE SYSTEM DISTRICT 7 PROJECTS

**ILLINOIS HIGHWAY PROGRAM ACCOMPLISHMENTS
FY 2025 REBUILD ILLINOIS PROGRAM - STATE PROJECTS**

EXHIBIT A

DISTRICT 7

Route / City	County	Description	TAMP Category	Award Date	Award Cost
<u>Interstates</u>					
I 57 MATTOON 0-02179-7001	(ADD) COLES	I-57: 1.9 MI N OF CUMBERLAND CO LINE TO DOUGLAS CO LINE & I 57 NB RAMP: I-57 TO US 45 PATCHING	MAINTENANCE - PAVEMENTS	07-15-2024	816,794
I 57 MATTOON MASON EDGEWOOD 0-02179-7005	(ADD) CLAY EFFINGHAM SHELBY COLES VARIOUS	VARIOUS LOCATIONS IN CLAY, EFFINGHAM, SHELBY & COLES COUNTIES (CULVERT LINERS) MISCELLANEOUS	MISCELLANEOUS IMPROVEMENTS	12-02-2024	622,603
I 57 MATTOON 7-52979-0000	(ADD) COLES	0.4 MI SW OF US 45 TO 1.0 MI N OF ILL 16 LONGITUDINAL JOINT REPAIR	MAINTENANCE - PAVEMENTS	07-07-2025	1,058,359
I 57 MASON EDGEWOOD 7-52888-0000	EFFINGHAM	(SB): CLAY CO LINE TO I-70 & (NB): LITTLE WABASH RIVER TO I-70 CRACK & JOINT SEALING	PRESERVATION - PAVEMENTS	05-16-2025	384,459
I 57 7-50396-0302	(C/O) CUMBERLAND	EASTERN ILLINOIS RR 0.3 MI S OF NEOGA INTCHG & US 45 AT NEOGA INTCHG P.E. (PHASE I) P.E. (PHASE II) P.E. (CONSULTANT TSL) P.E. (CONSULTANT PLANS)	RECONSTRUCTION - BRIDGES	07-18-2024	1,399,824
I 57 7-50396-0600	(C/O) CUMBERLAND	EASTERN ILLINOIS RR 0.3 MI S OF NEOGA INTCHG & US 45 AT NEOGA INTCHG RR FLAGGER	RECONSTRUCTION - BRIDGES	10-24-2024	123,190
I 70 0-00753-7002	(ADD) FAYETTE	BROWNSTOWN WEIGH STATION PATCHING	MISCELLANEOUS IMPROVEMENTS	07-07-2025	611,741
I 70 0-01294-7001	(ADD) FAYETTE	AT CAMP CREEK & CSXT RR 1.8 MI & 3.6MI E OF VANDALIA INTCHG BRIDGE PAINTING	PRESERVATION - BRIDGES	03-27-2025	681,663

**ILLINOIS HIGHWAY PROGRAM ACCOMPLISHMENTS
FY 2025 REBUILD ILLINOIS PROGRAM - STATE PROJECTS**

EXHIBIT A

DISTRICT 7

Route / City	County	Description	TAMP Category	Award Date	Award Cost
I 70 0-01378-7001	(ADD) FAYETTE	AT CAMP CREEK 1.8 MI E OF VANDALIA INTCHG BRIDGE PAINTING	PRESERVATION - BRIDGES	03-27-2025	107,938
I 70 I 57 ILL 185 VANDALIA 0-01378-7002	(ADD) FAYETTE EFFINGHAM VARIOUS	VARIOUS LOCATIONS IN EFFINGHAM AND FAYETTE CO BRIDGE PAINTING	PRESERVATION - BRIDGES	12-02-2024	1,410,755
I 70 VANDALIA 0-02179-7004	(ADD) FAYETTE	BOND CO LINE TO 0.2 MI E OF US 51 & E OF TR 342 (BROWNSTOWN RD) TO 1 MI E PATCHING	MAINTENANCE - PAVEMENTS	05-16-2025	498,479
I 70 MARSHALL 0-02179-7008	(ADD) CLARK	1.0 MI W OF ILL 1 TO INDIANA STATE LINE PATCHING	MAINTENANCE - PAVEMENTS	02-10-2025	519,237
I 70 ALTAMONT MONTROSE GREENUP VANDALIA EFFINGHAM 0-02179-7011	(ADD) FAYETTE EFFINGHAM CUMBERLAND CLARK VARIOUS	VARIOUS LOCATIONS IN FAYETTE, EFFINGHAM, CUMBERLAND & CLARK COUNTIES (CULVERT LINERS) MISCELLANEOUS	MISCELLANEOUS IMPROVEMENTS	12-02-2024	794,740
I 70 MARSHALL 0-02179-7012	(ADD) CLARK	VARIOUS LOCATIONS IN CLARK COUNTY (CULVERT LINERS) MISCELLANEOUS	MISCELLANEOUS IMPROVEMENTS	12-02-2024	597,325
I 70 7-52970-0000	(ADD) FAYETTE	OVER ILL 140 & CSXT RR 0.8 MI E OF BOND CO LINE BRIDGE SUPERSTRUCTURE REHAB STRUCTURES = 2	REHABILITATION - BRIDGES	03-27-2025	1,412,000
I 70 0-00753-7001	(ADD) FAYETTE	AT BROWNSTOWN WEIGH STATION ARCHITECTURAL ENGINEERING	MISCELLANEOUS IMPROVEMENTS	10-16-2024	207,420

**ILLINOIS HIGHWAY PROGRAM ACCOMPLISHMENTS
FY 2025 REBUILD ILLINOIS PROGRAM - STATE PROJECTS**

EXHIBIT A

DISTRICT 7

Route / City	County	Description	TAMP Category	Award Date	Award Cost
I 70 (WESTBOUND) 7-52826-0000	CUMBERLAND	EFFINGHAM CO LINE TO 1.8 MI E SMART OVERLAY MILES = 0.88	PRESERVATION - PAVEMENTS	10-08-2024	1,500,379
I 70 7-52834-0000	CUMBERLAND	AT COTTONWOOD CREEK 0.1 MI E OF CR 1125E (OVERHEAD) BRIDGE DECK OVERLAY BRIDGE JOINT REPLACE/REPAIR BRIDGE APPROACH ROADWAY BRIDGE DECK REPAIRS	PRESERVATION - BRIDGES	12-23-2024	1,564,297
I 70 0-01772-7001	(ADD) EFFINGHAM	NATIONAL TRAIL REST AREA IMPROVEMENTS REST AREA IMPROVEMENT	MISCELLANEOUS IMPROVEMENTS	03-26-2025	189,391
I 70 7-52718-0000	CLARK	AT E LITTLE CREEK 2.5 MI E OF ILL 1 BRIDGE SUPERSTRUCTURE REPLACE MEDIAN CROSSOVER STRUCTURES = 2	REHABILITATION - BRIDGES	08-11-2025	8,184,720
I 72 US 36 DECATUR 0-01378-7003	(ADD) MACON	I-72: AT KIRBY RD (OVERHEAD) & US 36: OVER ILL 48 IN DECATUR BRIDGE PAINTING	PRESERVATION - BRIDGES	03-27-2025	387,334
I 72 US 36 US 51 HARRISTOWN 7-52964-0000	(ADD) MACON	I-72: ILL 36 EXIT TO HARRISTOWN BLVD; US 36: I-72 TO 0.2 MI W OF HARRISTOWN BLVD & US 51: I-72 TO CANTRELL RD W OF DECATUR LIGHTING	MISCELLANEOUS IMPROVEMENTS	07-07-2025	2,670,320
I 72 HARRISTOWN 7-52915-0000	MACON	AT US 36 (WB) (OVERHEAD) & US 51 (SB) (OVERHEAD) AT HARRISTOWN INTCHG BRIDGE JOINT REPLACE/REPAIR BRIDGE DECK OVERLAY BRIDGE DECK REPAIRS	PRESERVATION - BRIDGES	10-08-2024	1,794,628

**ILLINOIS HIGHWAY PROGRAM ACCOMPLISHMENTS
FY 2025 REBUILD ILLINOIS PROGRAM - STATE PROJECTS**

EXHIBIT A

DISTRICT 7

Route / City	County	Description	TAMP Category	Award Date	Award Cost
<u>U.S. Routes</u>					
US 36 DECATUR 0-00852-7001	(ADD) MACON	ILLINOIS CENTRAL RR CROSSING ON US 36 E OF FRONT ST IN DECATUR 291236T RR CROSSING IMPROVEMENT	SAFETY	07-19-2024	44,760
US 40 MARSHALL MARTINSVILLE 0-02070-7001	(ADD) CLARK	0.5 MI W OF SNAKE TRAIL RD TO LIVINGSTON RD TREE REMOVAL	ENVIRONMENTAL	07-07-2025	196,948
US 40 ILL 33 FAYETTE AVE EFFINGHAM 7-80450-0107	(C/O) EFFINGHAM	W OF RANEY ST TO BANKER ST IN EFFINGHAM LAND ACQUISITION	RECONSTRUCTION - PAVEMENTS	07-31-2024	437,165
US 40 ILL 33 FAYETTE AVE EFFINGHAM 7-80450-1103	(C/O) EFFINGHAM	W OF RANEY ST TO BANKER ST IN EFFINGHAM UTILITY ADJUSTMENT	RECONSTRUCTION - PAVEMENTS	12-04-2024	214,364
US 40 US 45 ILL 33 FAYETTE AVE EFFINGHAM 7-50239-0101	(C/O) EFFINGHAM	BANKER ST TO E OF LONG ST IN EFFINGHAM LAND ACQUISITION	RECONSTRUCTION - PAVEMENTS	08-31-2024	3,472,249
US 40 7-52924-1000	(ADD) CLARK	AT ARBUCKLE RD CHIP SEAL-A2	MAINTENANCE - PAVEMENTS	10-16-2024	269,200
US 45 EFFINGHAM 0-02097-7002	(ADD) EFFINGHAM	IDOT DISTRICT 7 MAIN BUILDING MISCELLANEOUS	MISCELLANEOUS IMPROVEMENTS	12-05-2024	100,000
US 45 EFFINGHAM 0-02179-7006	(ADD) EFFINGHAM	FAYETTE AVE TO JAYCEE AVE IN EFFINGHAM PATCHING	MAINTENANCE - PAVEMENTS	05-16-2025	528,441

**ILLINOIS HIGHWAY PROGRAM ACCOMPLISHMENTS
FY 2025 REBUILD ILLINOIS PROGRAM - STATE PROJECTS**

EXHIBIT A

DISTRICT 7

Route / City	County	Description	TAMP Category	Award Date	Award Cost
US 45 NEOGA 7-52885-0000	CUMBERLAND	0.3 MI S OF ILL 121 TO I-57 CAPE SEAL MILES = 3.39	PRESERVATION - PAVEMENTS	05-16-2025	411,177
US 45 NEOGA 7-52886-0000	CUMBERLAND	I-57 TO 9TH ST IN NEOGA & 5TH ST IN NEOGA TO SHELBY CO LINE CAPE SEAL MILES = 4.05	PRESERVATION - PAVEMENTS	05-16-2025	342,909
US 45 7-76910-8728	(C/O) EFFINGHAM	SHELBY CO LINE TO 0.2 MI N OF RICKLEMAN AVE IN EFFINGHAM NEW SHOULDERS SAFETY IMPROVEMENTS	SAFETY	07-07-2025	1,185,220
US 45 EFFINGHAM 7-52926-0000	EFFINGHAM	AT CSXT RR (OVERHEAD) 0.2 MI S OF US 40 BRIDGE DECK OVERLAY BRIDGE JOINT REPLACE/REPAIR BRIDGE DECK REPAIRS	PRESERVATION - BRIDGES	03-27-2025	1,553,456
US 50 7-52905-0000	CLAY	AT IC RR AT MARION CO LINE BRIDGE DECK OVERLAY SLOPEWALL REPAIR	PRESERVATION - BRIDGES	10-08-2024	989,186
US 50 LAWRENCEVILLE 7-52882-0000	LAWRENCE	0.2 MI E OF ILL 250 TO EMBARRAS RIVER SMART OVERLAY MILES = 9.40	PRESERVATION - PAVEMENTS	03-27-2025	4,171,118
US 50 7-73980-0300	(C/O) LAWRENCE	RED SKELTON WABASH RIVER BRIDGES AT VINCENNES, INDIANA BRIDGE DECK OVERLAY	PRESERVATION - BRIDGES	03-19-2025	1,693,884
US 50 BUS STATE ST LAWRENCEVILLE 7-52884-0000	LAWRENCE	US 50 TO ILL 250 / US 50 BUS IN LAWRENCEVILLE SMART OVERLAY MILES = 0.77	PRESERVATION - PAVEMENTS	03-27-2025	420,859

**ILLINOIS HIGHWAY PROGRAM ACCOMPLISHMENTS
FY 2025 REBUILD ILLINOIS PROGRAM - STATE PROJECTS**

EXHIBIT A

DISTRICT 7

Route / City	County	Description	TAMP Category	Award Date	Award Cost
<u>Illinois Routes</u>					
ILL 1 ILL 33 ILL 130 MARSHALL NEWTON 7-52968-0000	(ADD) CLARK JASPER	ILL 1: AT ARCHER AVE IN MARSHALL & ILL 33: AT JACKSON ST & ILL 130 (VAN BUREN ST) IN NEWTON PEDESTRIAN SIGNALS SAFETY IMPROVEMENTS	SAFETY	10-08-2024	48,713
ILL 1 7-50999-0000	LAWRENCE	AT STREAM 0.3 MI N OF BIRDS RD BRIDGE REPLACEMENT STRUCTURES = 1	RECONSTRUCTION - BRIDGES	10-08-2024	1,057,796
ILL 1 7-79620-0100	(C/O) LAWRENCE	EMBARRAS RIVER OVERFLOW 0.5 MI & 1 MI N OF US 50 WETLAND CREDITS LAND ACQUISITION	RECONSTRUCTION - BRIDGES	10-31-2024	1,363
ILL 15 MOUNT CARMEL 0-01294-7002	(ADD) WABASH	WABASH RIVER AT MT CARMEL BRIDGE CLEANING	PRESERVATION - BRIDGES	03-27-2025	54,800
ILL 15 7-00232-0000	WAYNE	AT STREAM 0.5 MI E OF CR 1225E CULVERT REPLACEMENT STRUCTURES = 1	RECONSTRUCTION - BRIDGES	07-28-2025	1,253,771
ILL 15 ILL 1 MOUNT CARMEL 7-50928-0000	(C/O) WABASH	0.2 MI E OF EMPIRE ST TO CHERRY ST IN MT CARMEL STANDARD OVERLAY DESIGNED OVERLAY ADA IMPROVEMENTS TRAF SIGNAL MODERNIZATION PEDESTRIAN SIGNALS MILES = 1.58	REHABILITATION - PAVEMENTS	08-21-2024	3,847,998
ILL 16 MATTOON CHARLESTON 0-02179-7013	(ADD) COLES	I-57 E OF MATTOON TO DOUGLAS DR W OF CHARLESTON (CULVERT LINERS) MISCELLANEOUS	MISCELLANEOUS IMPROVEMENTS	07-07-2025	473,517

**ILLINOIS HIGHWAY PROGRAM ACCOMPLISHMENTS
FY 2025 REBUILD ILLINOIS PROGRAM - STATE PROJECTS**

EXHIBIT A

DISTRICT 7

Route / City	County	Description	TAMP Category	Award Date	Award Cost
ILL 16 MATTOON 7-52985-0000	(ADD) COLES	AT SWORDS DR IN MATTOON P.E. (PHASE I) PRELIMINARY ENGINEERING	MISCELLANEOUS IMPROVEMENTS	05-06-2025	114,350
ILL 16 MATTOON 7-50894-0000	(C/O) COLES	US 45 (S) IN MATTOON TO 0.1 MI E OF SWORDS DR DESIGNED OVERLAY ADA IMPROVEMENTS MILES = 2.56	REHABILITATION - PAVEMENTS	05-27-2025	7,321,249
ILL 16 MATTOON 7-50894-0103	(C/O) COLES	US 45 (S) IN MATTOON TO 0.1 MI E OF SWORDS DR LAND ACQUISITION	REHABILITATION - PAVEMENTS	10-31-2024	63,506
ILL 16 CHARLESTON AVE MATTOON 7-76910-8720	(C/O) COLES	US 45 (S) TO LOGAN AVE IN MATTOON TRAF SIGNAL MODERNIZATION TRAF SIGNAL REPLACEMENT SAFETY IMPROVEMENTS	MISCELLANEOUS IMPROVEMENTS	05-27-2025	3,187,111
ILL 32 ILL 33 US 40 EFFINGHAM 0-02179-7007	(ADD) EFFINGHAM	W EVERGREEN AVE TO 0.1 MI S OF GROVE AVE PATCHING	MAINTENANCE - PAVEMENTS	07-07-2025	727,801
ILL 32 7-50362-0100	(C/O) EFFINGHAM	SHELBY CO LINE TO ILL 33 LAND ACQUISITION	REHABILITATION - PAVEMENTS	09-30-2024	621
ILL 33 7-52899-0000	EFFINGHAM	AT MORRIS CREEK 0.3 MI W OF 500TH ST BRIDGE DECK OVERLAY	PRESERVATION - BRIDGES	10-08-2024	369,369
ILL 33 NEWTON WHEELER 7-52881-0000	JASPER	EFFINGHAM CO LINE TO W OF WEST END AVE IN NEWTON SMART OVERLAY MILES = 11.31	PRESERVATION - PAVEMENTS	05-27-2025	4,744,251

**ILLINOIS HIGHWAY PROGRAM ACCOMPLISHMENTS
FY 2025 REBUILD ILLINOIS PROGRAM - STATE PROJECTS**

EXHIBIT A

DISTRICT 7

Route / City	County	Description	TAMP Category	Award Date	Award Cost
ILL 37 7-52906-0000	FAYETTE	AT DISMAL CREEK 0.5 MI S OF CLAY CO LINE BRIDGE DECK OVERLAY BRIDGE DECK REPAIRS	PRESERVATION - BRIDGES	10-08-2024	655,555
ILL 49 WILLOW HILL 0-01334-7001	(ADD) JASPER	AT INDIANA RAILROAD COMPANY IN WILLOW HILL RR CROSSING IMPROVEMENT	MISCELLANEOUS IMPROVEMENTS	02-18-2025	49,650
ILL 49 7-52904-0000	CLARK	AT STREAM 0.4 MI E OF CUMBERLAND CO LINE BRIDGE DECK OVERLAY	PRESERVATION - BRIDGES	10-08-2024	314,021
ILL 121 DECATUR 0-01294-7003	(ADD) MACON	AT NS RR IN DECATUR DRAINS (REPLACE/REPAIR)	PRESERVATION - BRIDGES	07-07-2025	162,026
ILL 121 GREENUP 7-52901-0000	CUMBERLAND	AT EMBARRAS RIVER 0.1 MI S OF I-70 BRIDGE DECK OVERLAY BRIDGE JOINT REPLACE/REPAIR BRIDGE DECK REPAIRS	PRESERVATION - BRIDGES	10-11-2024	678,888
ILL 128 COWDEN 7-50916-0000	SHELBY	ILL 16 TO FAYETTE CO LINE DESIGNED OVERLAY MILES = 13.89	REHABILITATION - PAVEMENTS	02-10-2025	12,408,218
ILL 130 0-02179-7009	(ADD) JASPER RICHLAND	STE MARIE SPUR (600TH AVE) TO COVE LN N OF OLNEY TREE REMOVAL	MISCELLANEOUS IMPROVEMENTS	05-19-2025	290,711
ILL 130 ILL 33 7-52903-0000	JASPER	AT STREAM 0.1 MI S OF ILL 33 BRIDGE DECK OVERLAY BRIDGE JOINT REPLACE/REPAIR	PRESERVATION - BRIDGES	10-08-2024	555,555

**ILLINOIS HIGHWAY PROGRAM ACCOMPLISHMENTS
FY 2025 REBUILD ILLINOIS PROGRAM - STATE PROJECTS**

EXHIBIT A

DISTRICT 7

Route / City	County	Description	TAMP Category	Award Date	Award Cost
ILL 130 OLNEY 7-51025-0000	RICHLAND	JASPER CO LINE TO 0.4 MI N OF MACK AVE IN OLNEY DESIGNED OVERLAY BRIDGE DECK OVERLAY BRIDGE JOINT REPLACE/REPAIR BRIDGE DECK REPAIRS MILES = 6.72	REHABILITATION - PAVEMENTS	05-27-2025	7,467,994
ILL 130 OLNEY 7-76910-8736	(ADD) RICHLAND	JASPER CO LINE TO 0.4 MI N OF MACK AVE IN OLNEY NEW SHOULDERS SAFETY IMPROVEMENTS	SAFETY	05-27-2025	1,379,486
ILL 185 7-50207-0000	FAYETTE	AT LONE GROVE BRANCH E OF CR 2300E BRIDGE REPLACEMENT STRUCTURES = 1	RECONSTRUCTION - BRIDGES	03-27-2025	1,228,617

Other Roads & Streets

900 N 7-50889-0000	(C/O) COLES	RILEY CREEK 3 MI W OF CHARLESTON BRIDGE REPLACEMENT STRUCTURES = 1	RECONSTRUCTION - BRIDGES	07-22-2025	2,441,724
CADWELL RD 7-52902-0000	MOULTRIE	ILL 133 TO ILL 121 (VARIOUS STRUCTURES) BRIDGE DECK OVERLAY BRIDGE JOINT REPLACE/REPAIR	PRESERVATION - BRIDGES	02-10-2025	3,994,275
DIETERICH BLKTP MONTROSE 7-76910-8729	(C/O) EFFINGHAM	N OF WILLOW AVE IN MONTROSE TO 1100TH AVE N OF DIETERICH NEW SHOULDERS SAFETY IMPROVEMENTS	SAFETY	05-16-2025	1,731,256
OLD US 51 BUS N MAIN ST FRANKLIN ST N WATER ST DECATUR 7-50874-0303	(C/O) MACON	ILL 121 TO US 36 IN DECATUR P.E. (PHASE I) P.E. (PHASE II)	REHABILITATION - PAVEMENTS	07-18-2024	840,124

**ILLINOIS HIGHWAY PROGRAM ACCOMPLISHMENTS
FY 2025 REBUILD ILLINOIS PROGRAM - STATE PROJECTS**

EXHIBIT A

DISTRICT 7

Route / City	County	Description	TAMP Category	Award Date	Award Cost
ST FRANCISVILLE SPUR 7-52883-0000	LAWRENCE	ILL 1 TO W OF HAYES RD (1350E) IN ST FRANCISVILLE SMART OVERLAY MILES = 2.04	PRESERVATION - PAVEMENTS	05-16-2025	925,196
US 50 FR 7-51002-0000	LAWRENCE	AT ALLISON DITCH 2 MI E OF AIRPORT INTCHG BRIDGE SUPERSTRUCTURE REPLACE STRUCTURES = 1	REHABILITATION - BRIDGES	03-27-2025	430,600
VARIOUS 0-01324-7001	(ADD) DISTRICT-WIDE	VARIOUS LIGHTING	MISCELLANEOUS IMPROVEMENTS	08-07-2024	129,899
VARIOUS 0-01324-7002	(ADD) DISTRICT-WIDE	VARIOUS LIGHTING	MISCELLANEOUS IMPROVEMENTS	08-29-2025	30,000
VARIOUS 0-01894-7001	(ADD) DISTRICT-WIDE	VARIOUS LOCATIONS GUARDRAIL	MISCELLANEOUS IMPROVEMENTS	07-23-2024	293,243
VARIOUS 0-02179-7002	(ADD) DISTRICT-WIDE	VARIOUS LOCATIONS GUARDRAIL	MISCELLANEOUS IMPROVEMENTS	02-10-2025	231,381
VARIOUS 7-52967-0000	(C/O) VARIOUS	DISTRICTWIDE WETLAND MITIGATION WETLAND CREDITS	MISCELLANEOUS IMPROVEMENTS	10-25-2024	1,042,593
VARIOUS 7-80621-0437	(C/O) DISTRICT-WIDE	ON-CALL ENGINEERING P.E. (PHASE I) P.E. (PHASE II) PRELIMINARY ENGINEERING P.E. (CONSULTANT TSL) P.E. (CONSULTANT PLANS)	MISCELLANEOUS IMPROVEMENTS	10-01-2024	1,000,000
VARIOUS 7-80621-0481	(C/O) DISTRICT-WIDE	ON-CALL ENGINEERING P.E. (PHASE I) P.E. (PHASE II) PRELIMINARY ENGINEERING P.E. (CONSULTANT TSL) P.E. (CONSULTANT PLANS)	MISCELLANEOUS IMPROVEMENTS	10-16-2024	1,000,000

**ILLINOIS HIGHWAY PROGRAM ACCOMPLISHMENTS
FY 2025 REBUILD ILLINOIS PROGRAM - STATE PROJECTS**

EXHIBIT A

DISTRICT 7

Route / City	County	Description	TAMP Category	Award Date	Award Cost
VARIOUS 7-80621-0482	(C/O) DISTRICT-WIDE	ON-CALL ENGINEERING P.E. (PHASE I) P.E. (PHASE II) PRELIMINARY ENGINEERING P.E. (CONSULTANT TSL) P.E. (CONSULTANT PLANS)		10-29-2024	1,000,000
			MISCELLANEOUS IMPROVEMENTS		
VARIOUS 7-80621-0502	DISTRICT-WIDE	ON-CALL ENGINEERING P.E. (PHASE I) P.E. (PHASE II) PRELIMINARY ENGINEERING P.E. (CONSULTANT TSL) P.E. (CONSULTANT PLANS)		03-13-2025	1,000,000
			MISCELLANEOUS IMPROVEMENTS		
VARIOUS 7-80621-0503	DISTRICT-WIDE	ON-CALL ENGINEERING P.E. (PHASE I) P.E. (PHASE II) PRELIMINARY ENGINEERING P.E. (CONSULTANT TSL) P.E. (CONSULTANT PLANS)		06-16-2025	2,000,000
			MISCELLANEOUS IMPROVEMENTS		
VARIOUS 0-01463-7001	(ADD) VARIOUS	DISTRICT 7 SIGN MAINTENANCE 25-14 SIGN MAINTENANCE		05-16-2025	656,964
			MISCELLANEOUS IMPROVEMENTS		
VARIOUS 0-01478-7001	(ADD) VARIOUS	D7 HT PVMNT MRK RPR 25-11 PAVEMENT MARKING		12-02-2024	825,998
			SAFETY		
VARIOUS 0-01838-7001	(ADD) VARIOUS	D7 REFLECTOR REPL 25-08 RAISED PAVEMENT MARKERS		12-02-2024	3,213,213
			SAFETY		
VARIOUS 0-00645-7001	(ADD) VARIOUS	D7 GRDRL DELIN MAINT INT 25-15 GUARDRAIL		07-07-2025	227,213
			SAFETY		
VARIOUS 7-50355-2025	MACON MOULTRIE SHELBY VARIOUS	BRIDGE DECK SEALING BRIDGE DECK SEALING		03-27-2025	46,108
			PRESERVATION - BRIDGES		

**ILLINOIS HIGHWAY PROGRAM ACCOMPLISHMENTS
FY 2025 REBUILD ILLINOIS PROGRAM - STATE PROJECTS**

EXHIBIT A

DISTRICT 7

Route / City	County	Description	TAMP Category	Award Date	Award Cost
VARIOUS 7-50355-2125	MACON MOULTRIE SHELBY VARIOUS	BRIDGE DECK SEALING BRIDGE DECK SEALING		03-27-2025	133,229
			PRESERVATION - BRIDGES		
VARIOUS 7-84100-2025	(C/O) DISTRICT-WIDE	MISCELLANEOUS UTILITY ADJUSTMENTS UTILITY ADJUSTMENT		04-30-2025	41,000
			MISCELLANEOUS IMPROVEMENTS		
VARIOUS 7-88000-2025	(C/O) DISTRICT-WIDE	MISCELLANEOUS RAILROAD FLAGGERS RR FLAGGER		08-27-2024	137,129
			MISCELLANEOUS IMPROVEMENTS		
VARIOUS 7-76920-2025	DISTRICT-WIDE	MISCELLANEOUS LAND ACQUISITION LAND ACQUISITION		04-30-2025	21,490
			MISCELLANEOUS IMPROVEMENTS		
FAI 70 4 20.940 FAI 57A4 2.840 FAI 57A4 4.010 FAI 70 4 8.050 0-00399-7001	(ADD) CLARK EFFINGHAM VARIOUS	D7 REST AREAS REST AREA IMPROVEMENT		12-02-2024	280,778
			MISCELLANEOUS IMPROVEMENTS		
FAU 7424 0-02097-7001	(ADD) MACON	DECATUR MAINTENANCE YARD GENERATOR MISCELLANEOUS		09-12-2024	238,452
			MISCELLANEOUS IMPROVEMENTS		

EXHIBIT A – STATE SYSTEM
DISTRICT 8 PROJECTS

**ILLINOIS HIGHWAY PROGRAM ACCOMPLISHMENTS
FY 2025 REBUILD ILLINOIS PROGRAM - STATE PROJECTS**

EXHIBIT A

DISTRICT 8

Route / City	County	Description	TAMP Category	Award Date	Award Cost
<u>Interstates</u>					
I 55 I 64 US 40 EAST ST. LOUIS 0-01378-8002	(ADD) ST. CLAIR	OVER TRRA IN EAST ST LOUIS BRIDGE PAINTING		02-10-2025	832,922
			PRESERVATION - BRIDGES		
I 55 0-01378-8004	(ADD) MADISON	AT GOSHEN RD (OVERHEAD) BRIDGE PAINTING		05-16-2025	278,460
			PRESERVATION - BRIDGES		
I 55 I 64 ILL 3 US 40 EAST ST. LOUIS VENICE 8-82930-2505	(ADD) ST. CLAIR MADISON	MISSOURI AVE PUMP STATION IN EAST ST LOUIS, 25TH ST PUMP STATION IN EAST ST LOUIS AND VENICE PUMP STATION IN VENICE MISCELLANEOUS		07-07-2025	614,950
			MAINTENANCE - PAVEMENTS		
I 55 I 64 I 64 WB CD EAST ST. LOUIS 8-00137-0325	(C/O) ST. CLAIR	POPLAR ST COLLECTOR - DISTRIBUTOR (WB) 0.1 MI E OF POPLAR ST BRIDGE LAND ACQUISITION		09-30-2024	98,459
			REHABILITATION - BRIDGES		
I 55 I 64 ILL 3 US 40 EAST ST. LOUIS 8-01006-0000	ST. CLAIR	MISSOURI AVE PUMP STATION IN EAST ST LOUIS MISCELLANEOUS		07-07-2025	1,124,450
			MAINTENANCE - PAVEMENTS		
I 55 I 64 US 40 ILL 3 I 70 EAST ST. LOUIS 8-08800-3090	(ADD) ST. CLAIR	MISSISSIPPI RIVER TO E OF I-64 (TRI-LEVEL) INTCHG SIGN MAINTENANCE		12-02-2024	513,145
			SAFETY		

**ILLINOIS HIGHWAY PROGRAM ACCOMPLISHMENTS
FY 2025 REBUILD ILLINOIS PROGRAM - STATE PROJECTS**

EXHIBIT A

DISTRICT 8

Route / City	County	Description	TAMP Category	Award Date	Award Cost
I 55 I 70 US 40 EAST ST. LOUIS 8-00443-0325	(C/O) ST. CLAIR	B & O, CONRAIL & TRRA RR IN EAST ST LOUIS LAND ACQUISITION		08-31-2024	92,204
			PRESERVATION - BRIDGES		
I 55 I 70 US 40 COLLINSVILLE FAIRMONT CITY PONTOON BEACH MADISON 8-70091-0223	(C/O) MADISON ST. CLAIR	0.5 MI W OF ILL 203 TO FAIRMONT AVE P.E. (PHASE I) P.E. (PHASE II)		12-10-2024	2,394,694
			REHABILITATION - PAVEMENTS		
I 55 I 70 US 40 EAST ST. LOUIS 8-00443-0000	ST. CLAIR	OVER B & O, CONRAIL & TRRA RR IN EAST ST LOUIS BRIDGE DECK OVERLAY BRIDGE SUBSTRUCTURE REHAB BRIDGE JOINT REPLACE/REPAIR BRIDGE PAINTING BRIDGE REPAIR BRIDGE APPROACH ROADWAY		03-27-2025	35,988,571
			PRESERVATION - BRIDGES		
I 55 I 70 US 40 COLLINSVILLE 8-00999-0000	MADISON	OVER BELTLINE RD IN COLLINSVILLE BRIDGE JOINT REPLACE/REPAIR BRIDGE DECK OVERLAY		12-23-2024	2,833,156
			PRESERVATION - BRIDGES		
I 55 E I 64 E EAST ST. LOUIS 0-01378-8001	(ADD) ST. CLAIR	OVER UPRR AND 8TH ST IN EAST ST LOUIS BRIDGE PAINTING		02-10-2025	495,078
			PRESERVATION - BRIDGES		
I 64 US 50 O'FALLON 0-00753-8002	(ADD) ST. CLAIR	SHILOH WEIGH STATION IN SHILOH WEIGH STATION REPAIRS		02-27-2025	664,807
			MISCELLANEOUS IMPROVEMENTS		
I 64 NEW BADEN 0-01378-8003	(ADD) ST. CLAIR	OVER IL 161 IN NEW BADEN BRIDGE PAINTING		03-27-2025	258,280
			PRESERVATION - BRIDGES		

**ILLINOIS HIGHWAY PROGRAM ACCOMPLISHMENTS
FY 2025 REBUILD ILLINOIS PROGRAM - STATE PROJECTS**

EXHIBIT A

DISTRICT 8

Route / City	County	Description	TAMP Category	Award Date	Award Cost
I 64 RICHVIEW 0-02179-8002	(ADD) WASHINGTON	0.9 MI W OF CH 11 TO JEFFERSON CO LINE PATCHING	MAINTENANCE - PAVEMENTS	08-21-2024	647,450
I 64 EAST ST. LOUIS 0-02179-8007	(ADD) ST. CLAIR	OVER 18TH ST IN EAST ST LOUIS BRIDGE DECK REPAIRS	MAINTENANCE - BRIDGES	03-27-2025	217,413
I 64 EAST ST. LOUIS 0-02179-8015	(ADD) ST. CLAIR	OVER ABANDONED ROADWAY C IN EAST ST LOUIS BRIDGE DECK REPAIRS	MAINTENANCE - BRIDGES	03-27-2025	217,413
I 64 EAST ST. LOUIS 0-02179-8016	(ADD) ST. CLAIR	OVER NSRR IN EAST ST LOUIS BRIDGE DECK REPAIRS	MAINTENANCE - BRIDGES	03-27-2025	217,413
I 64 EAST ST. LOUIS 0-02179-8017	(ADD) ST. CLAIR	OVER TRRA IN EAST ST LOUIS BRIDGE DECK REPAIRS	MAINTENANCE - BRIDGES	03-27-2025	217,413
I 64 EAST ST. LOUIS 0-02179-8018	(ADD) ST. CLAIR	OVER 25TH ST IN EAST ST LOUIS BRIDGE DECK REPAIRS	MAINTENANCE - BRIDGES	03-27-2025	217,413
I 64 RICHVIEW 8-00971-1000	(ADD) WASHINGTON	0.9 MI W OF CH 11 TO JEFFERSON CO LINE PATCHING	MAINTENANCE - PAVEMENTS	04-11-2025	2,422,705
I 64 US 50 VARIOUS O'FALLON SHILOH 0-02117-8001	(ADD) STATE-WIDE ST. CLAIR	O'FALLON WEIGH STATION 1 MI W OF ILL 158 MISCELLANEOUS	MISCELLANEOUS IMPROVEMENTS	07-08-2025	115,919

**ILLINOIS HIGHWAY PROGRAM ACCOMPLISHMENTS
FY 2025 REBUILD ILLINOIS PROGRAM - STATE PROJECTS**

EXHIBIT A

DISTRICT 8

Route / City	County	Description	TAMP Category	Award Date	Award Cost
I 64 US 50 EAST ST. LOUIS CASEYVILLE WASHINGTON PARK 8-00985-0000	ST. CLAIR	0.1 MI W OF 15TH ST IN EAST ST LOUIS TO 0.2 MI W OF ILL 157 IN CASEYVILLE LONGITUDINAL JOINT REPAIR		04-11-2025	3,895,613
			PRESERVATION - PAVEMENTS		
I 64 WASHINGTON PARK 8-00568-0422	(C/O) ST. CLAIR	UNDER ILL 111 P.E. (PHASE I)		12-10-2024	105,092
			RECONSTRUCTION - PAVEMENTS		
I 64 US 50 FAIRVIEW HEIGHTS O'FALLON CASEYVILLE 8-00843-0000	ST. CLAIR	0.2 MI W OF ILL 157 IN CASEYVILLE TO 0.4 MI W OF GREEN MOUNT RD IN O'FALLON DESIGNED OVERLAY RESURFACING (INT-2ND) RAMP REPAIR MILES = 13.73		03-27-2025	59,375,655
			REHABILITATION - PAVEMENTS		
I 64 US 50 CASEYVILLE FAIRVIEW HEIGHTS O'FALLON 8-00843-1000	ST. CLAIR	0.2 MI W OF ILL 157 IN CASEYVILLE TO 0.4 MI W OF GREEN MOUNT RD IN O'FALLON (VARIOUS STRUCTURES) BRIDGE JOINT REPLACE/REPAIR BRIDGE PAINTING BRIDGE DECK OVERLAY BRIDGE REPAIR		03-27-2025	17,495,511
			PRESERVATION - BRIDGES		
I 64 US 50 O'FALLON SHILOH 8-00567-0000	(C/O) ST. CLAIR	0.4 MI W OF GREENMOUNT RD TO 1.1 MI W OF ILL 158 ADDITIONAL LANES NOISE BARRIERS MILES = 0.01		07-08-2025	65,827,282
			INITIAL CONSTRUCTION - PAVEMENTS		
I 64 US 50 O'FALLON SHILOH 8-00567-0325	(C/O) ST. CLAIR	0.4 MI W OF GREENMOUNT RD TO 1.1 MI W OF ILL 158 LAND ACQUISITION		09-30-2024	713,867
			INITIAL CONSTRUCTION - PAVEMENTS		
I 64 US 50 O'FALLON SHILOH 8-00567-1000	(C/O) ST. CLAIR	0.4 MI W OF GREENMOUNT RD TO 1.1 MI W OF ILL 158 STANDARD OVERLAY RESURFACING (INT-2ND) RAMP REPAIR MILES = 3.89		07-08-2025	5,535,114
			REHABILITATION - PAVEMENTS		

**ILLINOIS HIGHWAY PROGRAM ACCOMPLISHMENTS
FY 2025 REBUILD ILLINOIS PROGRAM - STATE PROJECTS**

EXHIBIT A

DISTRICT 8

Route / City	County	Description	TAMP Category	Award Date	Award Cost
I 64 US 50 O'FALLON SHILOH 8-00567-2000	(C/O) ST. CLAIR	0.4 MI W OF GREENMOUNT RD TO 1.1 MI W OF ILL 158 BRIDGE JOINT REPLACE/REPAIR BRIDGE REPAIR BRIDGE DECK SEALING	PRESERVATION - BRIDGES	07-08-2025	970,818
I 70 EAST ST. LOUIS 0-00169-8002	(ADD) ST. CLAIR	OVER I-55/64 AND KCSRR IN EAST ST LOUIS BRIDGE JOINT REPLACE/REPAIR	PRESERVATION - BRIDGES	09-06-2024	1,480,958
I 70 EAST ST. LOUIS 0-00169-8003	(ADD) ST. CLAIR	OVER I-55/64 AND KCSRR IN EAST ST LOUIS BRIDGE JOINT REPLACE/REPAIR	PRESERVATION - BRIDGES	03-06-2025	2,000,000
I 70 EAST ST. LOUIS 8-01024-0000	(ADD) ST. CLAIR	OVER I-55/64 AND KCSRR IN EAST ST LOUIS BRIDGE DECK OVERLAY BRIDGE JOINT REPLACE/REPAIR	PRESERVATION - BRIDGES	05-27-2025	3,755,513
I 70 VARIOUS EAST ST. LOUIS 0-01294-8001	(ADD) STATE-WIDE ST. CLAIR	OVER I-55, I-64 AND KCS RR IN EAST ST LOUIS BRIDGE JOINT REPLACE/REPAIR	PRESERVATION - BRIDGES	07-28-2025	1,987,660
I 70 8-01009-0000	BOND	AT BEAVER CREEK 0.2 MI W OF ILL 127 S OF GREENVILLE BRIDGE APPROACH ROADWAY	MISCELLANEOUS IMPROVEMENTS	12-02-2024	1,116,073
I 255 ILL 3 US 50 COLUMBIA DUPO CAHOKIA HEIGHTS 0-02179-8014	(ADD) MONROE ST. CLAIR	MISSISSIPPI RIVER TO ILL 157 IN CAHOKIA HEIGHTS PATCHING	MAINTENANCE - PAVEMENTS	12-02-2024	658,986

**ILLINOIS HIGHWAY PROGRAM ACCOMPLISHMENTS
FY 2025 REBUILD ILLINOIS PROGRAM - STATE PROJECTS**

EXHIBIT A

DISTRICT 8

Route / City	County	Description	TAMP Category	Award Date	Award Cost
I 255 ILL 3 US 50 COLUMBIA DUPO CAHOKIA HEIGHTS 8-01020-0000	(ADD) MONROE ST. CLAIR	MISSISSIPPI RIVER TO ILL 157 IN CAHOKIA HEIGHTS PATCHING		12-02-2024	300,936
			MAINTENANCE - PAVEMENTS		
I 255 US 50 COLUMBIA 8-00538-2500	MONROE	JEFFERSON BARRACKS BRIDGE BRIDGE PAINTING BRIDGE JOINT REPLACE/REPAIR BRIDGE DECK OVERLAY		07-19-2024	4,591,887
			PRESERVATION - BRIDGES		
I 270 8-82222-0525	(C/O) MADISON	MISSISSIPPI RIVER BRIDGE CONSTRUCTION ENGINEERING		11-14-2024	9,000
			RECONSTRUCTION - BRIDGES		
I 270 GRANITE CITY PONTOON BEACH MADISON 8-82220-0123	(C/O) MADISON	MISSISSIPPI RIVER BRIDGE TO E OF ILL 111 P.E. (PHASE I)		07-18-2024	1,328,495
			INITIAL CONSTRUCTION - PAVEMENTS		
I 270 GRANITE CITY PONTOON BEACH MADISON 8-82220-0164	(C/O) MADISON	MISSISSIPPI RIVER BRIDGE TO E OF ILL 111 P.E. (PHASE I)		07-18-2024	7,085
			INITIAL CONSTRUCTION - PAVEMENTS		
I 270 VARIOUS 8-00730-0524	(C/O) MADISON	MISSISSIPPI RIVER CONSTRUCTION ENGINEERING		11-14-2024	2,961,020
			INITIAL CONSTRUCTION - BRIDGES		
I 270 PONTOON BEACH 8-11128-0000	(C/O) MADISON	AT ILL 111 INTCHG INTERCHANGE RECONSTRUCTION		08-21-2024	25,120,777
			RECONSTRUCTION - PAVEMENTS		
I 270 PONTOON BEACH 8-11128-0525	(ADD) MADISON	AT ILL 111 INTCHG CONSTRUCTION ENGINEERING		12-03-2024	443,308
			RECONSTRUCTION - PAVEMENTS		

**ILLINOIS HIGHWAY PROGRAM ACCOMPLISHMENTS
FY 2025 REBUILD ILLINOIS PROGRAM - STATE PROJECTS**

EXHIBIT A

DISTRICT 8

Route / City	County	Description	TAMP Category	Award Date	Award Cost
<u>U.S. Routes</u>					
US 50 0-02179-8008	(ADD) ST. CLAIR	OVER SUMMERFIELD RD BRIDGE JOINT REPLACE/REPAIR BRIDGE DECK OVERLAY BRIDGE DECK REPAIRS	MAINTENANCE - BRIDGES	05-30-2025	1,173,906
US 50 SALEM 8-00965-1000	MARION	0.1 MI E OF SELMAVILLE RD TO 0.2 MI E OF BALDRIDGE LN IN SALEM & 0.1 MI W OF WEYMEYER AVE TO 0.1 MI W OF LACKEY ST IN SALEM ULTRA-THIN BND WR COURSE MILES = 1.03	PRESERVATION - PAVEMENTS	12-02-2024	905,388
US 51 8-81220-0300	MARION	AT LOUSE RUN 7.5 MI S OF FAYETTE CO LINE LAND ACQUISITION	RECONSTRUCTION - BRIDGES	09-30-2024	34,162
US 67 ALTON 8-00297-0224	(C/O) MADISON	MISSISSIPPI RIVER (CLARK BRIDGE) P.E. (BRIDGE INSPECTION)	MISCELLANEOUS IMPROVEMENTS	07-19-2024	785,583
US 67 JERSEYVILLE 8-81080-0242	(C/O) JERSEY	0.5 MI N OF FULKERSON DR TO CRYSTAL LAKE RD IN JERSEYVILLE P.E. (PHASE I) P.E. (PHASE II)	RECONSTRUCTION - PAVEMENTS	02-21-2025	1,380,154
US 67 JERSEYVILLE 8-81080-1250	JERSEY	0.5 MI N OF FULKERSON DR TO CRYSTAL LAKE RD IN JERSEYVILLE P.E. (PHASE I) P.E. (PHASE II)	RECONSTRUCTION - PAVEMENTS	02-21-2025	690,077
US 67 8-00651-0300	GREENE	AT MACOUPIN CREEK 4.8 MI S OF JCT ILL 108 LAND ACQUISITION	RECONSTRUCTION - BRIDGES	08-31-2024	120,055
US 67 8-00655-0240	(C/O) GREENE	APPLE CREEK OVERFLOW 3.5 MI S OF WHITE HALL P.E. (PHASE I) P.E. (PHASE II) P.E. (CONSULTANT TSL)	RECONSTRUCTION - BRIDGES	10-17-2024	379,296

**ILLINOIS HIGHWAY PROGRAM ACCOMPLISHMENTS
FY 2025 REBUILD ILLINOIS PROGRAM - STATE PROJECTS**

EXHIBIT A

DISTRICT 8

Route / City	County	Description	TAMP Category	Award Date	Award Cost
US 67 8-00655-0300	(C/O) GREENE	APPLE CREEK OVERFLOW 3.5 MI S OF WHITE HALL LAND ACQUISITION	RECONSTRUCTION - BRIDGES	12-31-2024	993

Illinois Routes

ILL 3 GRANITE CITY MADISON VENICE 0-02179-8009	(ADD) MADISON	0.3 MI N OF I-270 IN GRANITE CITY TO THE MISSISSIPPI RIVER IN VENICE PATCHING	MAINTENANCE - PAVEMENTS	12-02-2024	449,676
--	---------------	--	-------------------------	------------	---------

ILL 3 GRANITE CITY MADISON VENICE 8-01028-0000	(ADD) MADISON	ILL3: NORTHGATE INDUSTRIAL DR IN GRANITE CITY TO BROADWAY IN VENICE MCKINLEY BRIDGE APPROACH: MCKINLEY BRIDGE TO ILL 3 IN VENICE DESIGNED OVERLAY MILES = 6.53	REHABILITATION - PAVEMENTS	05-30-2025	25,874,598
--	---------------	---	----------------------------	------------	------------

ILL 3 GODFREY 8-56067-0224	(C/O) MADISON	AT W DELMAR AVE & PIERCE LN P.E. (PHASE II)	MISCELLANEOUS IMPROVEMENTS	10-29-2024	56,352
----------------------------------	---------------	--	----------------------------	------------	--------

ILL 3 GODFREY 8-56067-0325	(C/O) MADISON DISTRICT-WIDE	AT W DELMAR AVE & PIERCE LN LAND ACQUISITION	MISCELLANEOUS IMPROVEMENTS	09-30-2024	60,801
----------------------------------	--------------------------------	---	----------------------------	------------	--------

ILL 3 GODFREY 8-56067-0400	(C/O) MADISON	AT W DELMAR AVE & PIERCE LN UTILITY ADJUSTMENT	MISCELLANEOUS IMPROVEMENTS	09-19-2024	11,837
----------------------------------	---------------	---	----------------------------	------------	--------

ILL 3 GRANITE CITY 8-00335-0200	(C/O) MADISON	RR YARD AT ARMY DEPOT IN GRANITE CITY P.E. (PHASE II)	REHABILITATION - BRIDGES	04-22-2025	1,464,020
---------------------------------------	---------------	--	--------------------------	------------	-----------

ILL 3 GRANITE CITY 8-00335-0300	(C/O) MADISON	RR YARD AT ARMY DEPOT 0.2 MI S OF NIEDRINGHAUS AVE IN GRANITE CITY LAND ACQUISITION	REHABILITATION - BRIDGES	09-30-2024	1,509
---------------------------------------	---------------	--	--------------------------	------------	-------

**ILLINOIS HIGHWAY PROGRAM ACCOMPLISHMENTS
FY 2025 REBUILD ILLINOIS PROGRAM - STATE PROJECTS**

EXHIBIT A

DISTRICT 8

Route / City	County	Description	TAMP Category	Award Date	Award Cost
ILL 3 CAHOKIA HEIGHTS 8-00513-3000	ST. CLAIR	0.3 MI N OF ILL 157 TO 0.1 MI S OF ILL 157 IN CAHOKIA HEIGHTS INTERSECTION IMPROVEMENT PAVEMENT MARKING	MAINTENANCE - PAVEMENTS	07-26-2024	989,704
ILL 3 WATERLOO 8-01014-0000	MONROE	0.2 MI N OF MARKET ST TO 0.1 MI N OF VANDEBROOK DR IN WATERLOO SLURRY SEAL MILES = 3.53	PRESERVATION - PAVEMENTS	03-27-2025	879,340
ILL 3 ILL 150 ILL 4 CHESTER RUMA RED BUD ELLIS GROVE EVANSVILLE ROCKWOOD PERCY STEELEVILLE 8-00956-2000	RANDOLPH	ILL 3: MONROE CO LINE TO JACKSON CO LINE; ILL 150: MISSISSIPPI RIVER IN CHESTER TO PERRY CO LINE PATCHING	MAINTENANCE - PAVEMENTS	06-26-2024	1,124,540
ILL 3 CHESTER ROCKWOOD 8-01005-0000	RANDOLPH	ILL 150 IN CHESTER TO JACKSON CO LINE DESIGNED OVERLAY	MAINTENANCE - PAVEMENTS	10-08-2024	6,414,514
ILL 4 ILL 150 VARIOUS PERCY STEELEVILLE 8-00777-0000	(C/O) DISTRICT-WIDE RANDOLPH	ILL 4 TO THE PERRY COUNTY LINE P.E. (PHASE I) P.E. (PHASE II)	RECONSTRUCTION - PAVEMENTS	07-22-2024	2,000,000
ILL 4 LEBANON 8-00680-0000	ST. CLAIR	MADISON CO LINE TO CENTER ST IN LEBANON DESIGNED OVERLAY MILES = 3.51	REHABILITATION - PAVEMENTS	10-18-2024	3,774,113
ILL 4 8-00375-2000	(ADD) ST. CLAIR	S OF CORNMILL RD TO NCL OF FAYETTEVILLE DESIGNED OVERLAY MILES = 7.08	REHABILITATION - PAVEMENTS	05-30-2025	9,334,223

**ILLINOIS HIGHWAY PROGRAM ACCOMPLISHMENTS
FY 2025 REBUILD ILLINOIS PROGRAM - STATE PROJECTS**

EXHIBIT A

DISTRICT 8

Route / City	County	Description	TAMP Category	Award Date	Award Cost
ILL 4 MARISSA 8-00610-0000	(ADD) ST. CLAIR	ILL 15 IN ST. LIBORY TO ILL 13 IN MARISSA DESIGNED OVERLAY MILES = 8.37	REHABILITATION - PAVEMENTS	05-27-2025	7,874,830
ILL 4 SPARTA 8-01015-0000	RANDOLPH	0.2 MI S OF ILL 13 TO 0.1 MI N OF VFW DR IN SPARTA MICROSURFACING 1 PASS MILES = 4.01	PRESERVATION - PAVEMENTS	03-27-2025	416,962
ILL 13 ILL 154 ILL 3 EVANSVILLE 8-00954-0000	ST. CLAIR RANDOLPH	KASKASKIA RIVER NAVIGATION LIGHTNG REPAIRS	MISCELLANEOUS IMPROVEMENTS	08-21-2024	840,453
ILL 15 US 51 ASHLEY 0-01334-8001	(ADD) WASHINGTON	AT CNIC RR E OF W RAILROAD ST IN ASHLEY RR CROSSING IMPROVEMENT	MISCELLANEOUS IMPROVEMENTS	12-05-2024	150,000
ILL 15 ILL 4 FAYETTEVILLE 8-00591-0122	(C/O) ST. CLAIR	KASKASKIA RIVER 0.2 MI E OF JCT ILL 4 P.E. SURVEYS (PHASE I)	RECONSTRUCTION - BRIDGES	08-20-2024	671,507
ILL 16 0-00820-8001	(ADD) JERSEY	AT OTTERVILLE RD LEFT TURN LANES	SAFETY	03-17-2025	1,403,493
ILL 16 ILL 100 HARDIN 8-81080-0238	(C/O) CALHOUN GREENE	JOE PAGE BRIDGE AT HARDIN P.E. (PHASE I) P.E. (PHASE II)	MAINTENANCE - BRIDGES	08-02-2024	1,142,393

**ILLINOIS HIGHWAY PROGRAM ACCOMPLISHMENTS
FY 2025 REBUILD ILLINOIS PROGRAM - STATE PROJECTS**

EXHIBIT A

DISTRICT 8

Route / City	County	Description	TAMP Category	Award Date	Award Cost
ILL 100 I 270 I 70 I 55 I 64 ILL 3 US 40 I 255 US 50 US 67 ALTON GODFREY GRANITE CITY MADISON FAIRMONT CITY EAST ST. LOUIS BROOKLYN COLUMBIA 0-02179-8001	(ADD) MADISON ST. CLAIR MONROE VARIOUS	ILL 100: NORMAN'S LANDING TO US 67; US 67: ILL 100 TO ILL 143; I-270: MISSISSIPPI RIVER TO ILL 3; I-70: MISSISSIPPI RIVER TO I-55/64; I-55/64: MISSISSIPPI RIVER TO I-70; I-255: MISSISSIPPI RIVER TO ILL 3; MISCELLANEOUS		12-02-2024	44,075
			MISCELLANEOUS IMPROVEMENTS		
ILL 100 ELSAH 0-02179-8006	(ADD) JERSEY	AT ELSAH CREEK BRIDGE JOINT REPLACE/REPAIR BRIDGE DECK OVERLAY BRIDGE DECK REPAIRS		05-16-2025	1,685,988
			MAINTENANCE - BRIDGES		
ILL 100 ILL 108 ELDRED KAMPSVILLE 8-00599-2500	(C/O) GREENE JERSEY CALHOUN	AT BRUSSELS FERRY & KAMPSVILLE FERRY MISCELLANEOUS		03-06-2025	295,350
			MISCELLANEOUS IMPROVEMENTS		
ILL 111 ILL 140 8-01010-0000	MADISON	FRANKLIN/THELMA AVE IN EAST ALTON TRAF SIGNAL REPLACEMENT		07-28-2025	698,589
			MISCELLANEOUS IMPROVEMENTS		
ILL 111 ILL 140 ALTON 0-00820-8002	(C/O) MADISON	AT FOSTERBURG RD IN ALTON LEFT TURN LANES TRAF SIGNAL MODERNIZATION		10-11-2024	1,956,212
			SAFETY		
ILL 111 PONTOON BEACH 8-00747-0325	(C/O) MADISON	AT CHAIN OF ROCKS RD IN PONTOON BEACH LAND ACQUISITION		01-31-2025	16
			SAFETY		

**ILLINOIS HIGHWAY PROGRAM ACCOMPLISHMENTS
FY 2025 REBUILD ILLINOIS PROGRAM - STATE PROJECTS**

EXHIBIT A

DISTRICT 8

Route / City	County	Description	TAMP Category	Award Date	Award Cost
ILL 111 FAIRMONT CITY 8-00857-0200	(C/O) ST. CLAIR	CONRAIL & B&O RR IN FAIRMONT CITY P.E. (PHASE I) P.E. (PHASE II)	RECONSTRUCTION - BRIDGES	05-07-2025	172,097
ILL 127 NASHVILLE 8-00969-0100	(C/O) WASHINGTON	I-64 RAMP (WB) TO ILL 15 IN NASHVILLE P.E. (PHASE I)	INITIAL CONSTRUCTION - PAVEMENTS	11-15-2024	3,636,589
ILL 140 BETHALTO 0-02179-8011	(ADD) MADISON	ILL 111 TO SANDERS ST IN BETHALTO SMART OVERLAY PATCHING	MAINTENANCE - PAVEMENTS	02-25-2025	619,161
ILL 143 PIERRON 8-00933-1000	(ADD) BOND	MADISON COUNTY LINE TO ILL 127 CHIP SEAL-A2 FOG SEAL MILES = 12.43	REHABILITATION - PAVEMENTS	07-07-2025	935,089
ILL 143 ROXANA 8-01030-0000	(ADD) MADISON	KENDALL DR TO 0.1 MI W OF OASIS DR STANDARD OVERLAY MILES = 1.34	REHABILITATION - PAVEMENTS	05-16-2025	1,613,743
ILL 150 8-79150-1000	RANDOLPH	MISSISSIPPI RIVER AT CHESTER BRIDGE REPLACEMENT	RECONSTRUCTION - BRIDGES	10-03-2024	59,800,000
ILL 150 ILL 4 8-00308-2000	RANDOLPH	AT ILL 4 INTERSECTION IMPROVEMENT	SAFETY	08-23-2024	2,685,777
ILL 158 US 50 SHILOH O'FALLON 8-01022-1000	(ADD) ST. CLAIR	US 50 IN O'FALLON TO ILL 161 STANDARD OVERLAY MILES = 7.87	REHABILITATION - PAVEMENTS	05-27-2025	14,154,479
ILL 160 8-00788-0325	(C/O) CLINTON	AT WESCLIN HIGH SCHOOL LAND ACQUISITION	MISCELLANEOUS IMPROVEMENTS	11-30-2024	270

**ILLINOIS HIGHWAY PROGRAM ACCOMPLISHMENTS
FY 2025 REBUILD ILLINOIS PROGRAM - STATE PROJECTS**

EXHIBIT A

DISTRICT 8

Route / City	County	Description	TAMP Category	Award Date	Award Cost
ILL 160 8-00788-0425	(C/O) CLINTON	AT WESCLIN HIGH SCHOOL UTILITY ADJUSTMENT	MISCELLANEOUS IMPROVEMENTS	03-04-2025	94,617
ILL 160 8-08800-3060	(ADD) CLINTON	AT WESCLIN RD LEFT TURN LANES RIGHT TURN LANE	SAFETY	12-02-2024	2,978,735
ILL 161 CENTRALIA 8-78630-0300	(C/O) MARION	W TRIB RACCOON CREEK E OF EDGEWOOD LN IN CENTRALIA LAND ACQUISITION	RECONSTRUCTION - BRIDGES	09-30-2024	123
ILL 162 PONTOON BEACH 0-02179-8005	(ADD) MADISON	0.4 MI W OF I-255 TO 0.4 MI E OF I-255 SMART OVERLAY PATCHING	MAINTENANCE - PAVEMENTS	03-27-2025	564,097
ILL 162 ILL 157 GLEN CARBON 8-00601-0325	(C/O) MADISON	JUDY'S BRANCH CREEK AT JCT ILL 157/162 IN GLEN CARBON LAND ACQUISITION	RECONSTRUCTION - BRIDGES	08-31-2024	94,034
ILL 162 ILL 157 GLEN CARBON 8-00601-0400	(C/O) MADISON	JUDY'S BRANCH CREEK AT JCT ILL 157/162 IN GLEN CARBON UTILITY ADJUSTMENT	RECONSTRUCTION - BRIDGES	04-02-2025	11,153
ILL 162 ILL 157 GLEN CARBON 8-89397-0150	(C/O) MADISON	ILL 157 (N JCT) RELOCATION TO ILL 157 (S JCT) IN GLEN CARBON TREE REMOVAL	INITIAL CONSTRUCTION - PAVEMENTS	10-08-2024	97,978
ILL 162 ILL 157 GLEN CARBON 8-89397-3102	(C/O) MADISON DISTRICT-WIDE	ILL 157 (N JCT) RELOCATION TO ILL 157 (S JCT) IN GLEN CARBON LAND ACQUISITION	INITIAL CONSTRUCTION - PAVEMENTS	08-31-2024	857,434
ILL 162 ILL 157 GLEN CARBON 8-89397-4102	(C/O) MADISON	ILL 157 (N JCT) RELOCATION TO ILL 157 (S JCT) IN GLEN CARBON UTILITY ADJUSTMENT	INITIAL CONSTRUCTION - PAVEMENTS	04-02-2025	133,833

**ILLINOIS HIGHWAY PROGRAM ACCOMPLISHMENTS
FY 2025 REBUILD ILLINOIS PROGRAM - STATE PROJECTS**

EXHIBIT A

DISTRICT 8

Route / City	County	Description	TAMP Category	Award Date	Award Cost
ILL 203 ILL 3 ILL 111 GRANITE CITY HARTFORD 0-01497-8001	(ADD) MADISON	ILL 203 AT JOHNSON/FEHLING RD; ILL 3 AT HAWTHORNE ST; ILL 111 AT HORSESHOE LAKE RD TRAF SIGNAL MODERNIZATION		02-25-2025	1,030,879
			MISCELLANEOUS IMPROVEMENTS		
ILL 203 MADISON 8-00968-0100	(C/O) MADISON	MAVERICK DR TO EAGLE PARK RD IN MADISON P.E. (PHASE I)		05-15-2025	1,604,226
			RECONSTRUCTION - PAVEMENTS		
<u>Other Roads & Streets</u>					
CH 65 NEW DOUGLAS RD 8-00644-0300	(C/O) MADISON	E TRIB SILVER CREEK 3 MI E OF I-55 LAND ACQUISITION		01-31-2025	450
			RECONSTRUCTION - BRIDGES		
FOLEY DRIVE CAHOKIA HEIGHTS 8-00942-0000	(ADD) ST. CLAIR	ILL 157 IN CAHOKIA HEIGHTS TO 0.1 MI W OF GEROLD LN IN BELLEVILLE DESIGNED OVERLAY MILES = 1.23		04-07-2025	1,985,692
			REHABILITATION - PAVEMENTS		
ILL 3 CONNECTOR EAST ST. LOUIS FAIRMONT CITY MADISON 8-00772-0000	ST. CLAIR	COLLINSVILLE RD IN EAST ST. LOUIS TO ILL 3/203 IN MADISON P.E. (PHASE II)		08-09-2024	1,915,560
			INITIAL CONSTRUCTION - PAVEMENTS		
ILL 3 CONNECTOR EAST ST. LOUIS 8-00522-0300	(C/O) ST. CLAIR	COLLINSVILLE RD IN EAST ST. LOUIS TO ILL 3/203 IN MADISON LAND ACQUISITION		09-30-2024	2,762
			INITIAL CONSTRUCTION - PAVEMENTS		
MCKINLEY BRIDGE VENICE 8-00298-2500	MADISON	MISSISSIPPI RIVER AT VENICE BRIDGE DECK SEALING		02-10-2025	64,938
			PRESERVATION - BRIDGES		
OLD ILL 127 8-01008-0000	(ADD) BOND	BEAVER CREEK IN GREENVILLE BRIDGE REMOVAL/DEMOLITION		10-11-2024	140,906
			MISCELLANEOUS IMPROVEMENTS		

**ILLINOIS HIGHWAY PROGRAM ACCOMPLISHMENTS
FY 2025 REBUILD ILLINOIS PROGRAM - STATE PROJECTS**

EXHIBIT A

DISTRICT 8

Route / City	County	Description	TAMP Category	Award Date	Award Cost
OLD US 50 8-00687-0000	(C/O) ST. CLAIR	W TRIB E BRANCH SILVER CREEK 0.1 MI E OF SUMMERFIELD RD CULVERT REPLACEMENT	MISCELLANEOUS IMPROVEMENTS	12-02-2024	296,885
VARIOUS 0-02070-8001	(ADD) DISTRICT-WIDE	VARIOUS LOCATIONS WEED CONTROL	ENVIRONMENTAL	08-21-2024	167,226
VARIOUS 0-02097-8001	(ADD) DISTRICT-WIDE	FLOOD RESPONSE TRAILERS MISCELLANEOUS	MISCELLANEOUS IMPROVEMENTS	03-18-2025	33,075
VARIOUS 0-02990-8001	(ADD) VARIOUS	VARIOUS MAINTENANCE YARDS. MISCELLANEOUS	MISCELLANEOUS IMPROVEMENTS	10-08-2024	481,602
VARIOUS 8-01025-0000	(ADD) MADISON ST. CLAIR BOND WASHINGTON VARIOUS	BRIDGE DECK PATCHING BRIDGE DECK REPAIRS	MAINTENANCE - PAVEMENTS	12-02-2024	718,550
VARIOUS 8-01027-0000	(ADD) CLINTON MADISON ST. CLAIR	VARIOUS TRAF SIGNAL MODERNIZATION	MISCELLANEOUS IMPROVEMENTS	07-07-2025	669,700
VARIOUS 8-01044-0000	(ADD) DISTRICT-WIDE	VARIOUS TREE REMOVAL	MISCELLANEOUS IMPROVEMENTS	07-07-2025	223,072
VARIOUS 8-00874-1000	DISTRICT-WIDE	VARIOUS LIGHTING TRAF SIGNAL MODERNIZATION	MISCELLANEOUS IMPROVEMENTS	08-18-2025	1,923,315
VARIOUS 8-88800-2500	MADISON	BRIDGE DECK SEALING IN MADISON CO BRIDGE DECK SEALING	PRESERVATION - BRIDGES	02-10-2025	204,908
VARIOUS 8-88800-2501	MADISON	BRIDGE DECK SEALING IN MADISON CO BRIDGE DECK SEALING	PRESERVATION - BRIDGES	02-10-2025	136,606

**ILLINOIS HIGHWAY PROGRAM ACCOMPLISHMENTS
FY 2025 REBUILD ILLINOIS PROGRAM - STATE PROJECTS**

EXHIBIT A

DISTRICT 8

Route / City	County	Description	TAMP Category	Award Date	Award Cost
VARIOUS 8-88800-2502	MADISON	BRIDGE DECK SEALING IN MADISON CO BRIDGE DECK SEALING	PRESERVATION - BRIDGES	02-10-2025	173,906
VARIOUS 8-88800-2503	MADISON	BRIDGE DECK SEALING IN MADISON CO BRIDGE DECK SEALING	PRESERVATION - BRIDGES	02-10-2025	65,881
VARIOUS 8-00512-0125	(C/O) DISTRICT-WIDE	ON-CALL ENGINEERING P.E. (ROW)	MISCELLANEOUS IMPROVEMENTS	08-02-2024	750,000
VARIOUS 8-00775-0000	(C/O) DISTRICT-WIDE	ON-CALL ENGINEERING P.E. (ROW)	MISCELLANEOUS IMPROVEMENTS	09-16-2024	750,000
VARIOUS 8-81084-0240	(C/O) DISTRICT-WIDE	VARIOUS (TRAFFIC SIGNAL PE) PRELIMINARY ENGINEERING	MISCELLANEOUS IMPROVEMENTS	08-02-2024	1,000,000
VARIOUS 8-00691-0200	(C/O) DISTRICT-WIDE	ON-CALL ENGINEERING P.E. PROJECT MANAGERS	MISCELLANEOUS IMPROVEMENTS	09-27-2024	2,000,000
VARIOUS 8-81080-0246	(C/O) DISTRICT-WIDE	ON-CALL ENGINEERING P.E. (PHASE I) P.E. (PHASE II)	MISCELLANEOUS IMPROVEMENTS	07-17-2024	1,500,000
VARIOUS 8-81080-0247	DISTRICT-WIDE	ON-CALL ENGINEERING P.E. (PHASE I) P.E. (PHASE II)	MISCELLANEOUS IMPROVEMENTS	10-17-2024	1,500,000
VARIOUS 8-81080-0248	DISTRICT-WIDE	ON-CALL ENGINEERING P.E. (PHASE I) P.E. (PHASE II)	MISCELLANEOUS IMPROVEMENTS	03-13-2025	1,500,000
VARIOUS 8-81080-0250	(ADD) DISTRICT-WIDE	ON-CALL ENGINEERING P.E. PROJECT MANAGERS	MISCELLANEOUS IMPROVEMENTS	04-29-2025	2,000,000

**ILLINOIS HIGHWAY PROGRAM ACCOMPLISHMENTS
FY 2025 REBUILD ILLINOIS PROGRAM - STATE PROJECTS**

EXHIBIT A

DISTRICT 8

Route / City	County	Description	TAMP Category	Award Date	Award Cost
VARIOUS 8-81080-0251	DISTRICT-WIDE	ON-CALL ENGINEERING P.E. (PHASE I) P.E. (PHASE II)		12-12-2024	1,000,000
			MISCELLANEOUS IMPROVEMENTS		
VARIOUS 8-81080-0252	DISTRICT-WIDE	ON-CALL ENGINEERING P.E. (PHASE I) P.E. (PHASE II)		12-10-2024	2,000,000
			MISCELLANEOUS IMPROVEMENTS		
VARIOUS 8-81080-0253	DISTRICT-WIDE	ON-CALL ENGINEERING P.E. (PHASE I) P.E. (PHASE II)		12-03-2024	1,000,000
			MISCELLANEOUS IMPROVEMENTS		
VARIOUS 8-00776-0240	(C/O) DISTRICT-WIDE	ON-CALL ENGINEERING P.E. SOILS (PHASE I) P.E. SOILS (PHASE II)		09-25-2024	1,000,000
			MISCELLANEOUS IMPROVEMENTS		
VARIOUS 8-88130-0250	(C/O) DISTRICT-WIDE JERSEY MADISON WASHINGTON	MISCELLANEOUS LAND ACQUISITION LAND ACQUISITION		08-31-2024	147,259
			MISCELLANEOUS IMPROVEMENTS		
VARIOUS 8-88140-0250	(C/O) DISTRICT-WIDE WASHINGTON RANDOLPH JERSEY	PRE-LAND ACQUISITION ACTIVITY PRE-ACQUISITION ACTIVITY		09-30-2024	141,806
			MISCELLANEOUS IMPROVEMENTS		
VARIOUS 8-88150-0250	(C/O) DISTRICT-WIDE JERSEY	POST-LAND ACQUISITION ACTIVITY POST-ACQUISITION ACTIVITY		07-31-2024	38,476
			MISCELLANEOUS IMPROVEMENTS		
VARIOUS 0-01894-8001	(ADD) DISTRICT-WIDE	MAINTENANCE OF HIGH TENSION MEDIAN CABLE BARRIER AND OTHER HIGHWAY SAFETY DEVICES MEDIAN CABLE GUARDRAIL		07-15-2024	1,400,000
			SAFETY		
VARIOUS 8-88190-0025	(C/O) DISTRICT-WIDE	MISCELLANEOUS UTILITIES UTILITY ADJUSTMENT		03-13-2025	118,940
			MISCELLANEOUS IMPROVEMENTS		

**ILLINOIS HIGHWAY PROGRAM ACCOMPLISHMENTS
FY 2025 REBUILD ILLINOIS PROGRAM - STATE PROJECTS**

EXHIBIT A

DISTRICT 8

Route / City	County	Description	TAMP Category	Award Date	Award Cost
VARIOUS 8-89313-2500	DISTRICT-WIDE	PAVEMENT PATCHING PATCHING		03-27-2025	1,950,920
			MISCELLANEOUS IMPROVEMENTS		
VARIOUS 8-00039-0025	DISTRICT-WIDE	GUARDRAIL & MEDIAN CABLE INSTALLATION GUARDRAIL MEDIAN CABLE		07-15-2024	1,131,283
			MISCELLANEOUS IMPROVEMENTS		
VARIOUS 8-00771-0000	(C/O) DISTRICT-WIDE	UTILITY ENGINEERING COORDINATION P.E. SUBSURFACE UTILITIES		10-29-2024	2,000,000
			MISCELLANEOUS IMPROVEMENTS		
VARIOUS 8-00771-2000	(C/O) DISTRICT-WIDE	ON-CALL ENGINEERING P.E. (PHASE I) P.E. (PHASE II)		12-03-2024	3,000,000
			MISCELLANEOUS IMPROVEMENTS		
VARIOUS 8-00283-0025	(C/O) DISTRICT-WIDE	RR FLAGGER AGREEMENT RR FLAGGER		10-17-2024	416,158
			MISCELLANEOUS IMPROVEMENTS		
W DELMAR ALTON GODFREY 0-02179-8010	(ADD) MADISON	ILL 3 IN GODFREY TO STATE ST IN ALTON CHIP SEAL-A2 FOG SEAL		07-17-2025	107,062
			MAINTENANCE - PAVEMENTS		
FAP 103 4 12.220 0-00169-8001	(ADD) ST. CLAIR	EB RAMP TO ILL 158 IN BELLEVILLE SLOPE STABILIZATION SHOULDER REPAIR		08-13-2024	610,832
			MISCELLANEOUS IMPROVEMENTS		
FAS 845 SUMMERFIELD 0-02179-8003	(ADD) ST. CLAIR	OLD US 50 TO CASAD ST CHIP SEAL-A2 FOG SEAL		05-30-2025	104,126
			MAINTENANCE - PAVEMENTS		
FAU 9189 FAU 9189A EAST ST. LOUIS CAHOKIA HEIGHTS 0-02179-8013	(ADD) ST. CLAIR	8TH ST IN EAST ST LOUIS TO ILL 163 IN CAHOKIA HEIGHTS PATCHING		03-10-2025	822,690
			MAINTENANCE - PAVEMENTS		

**ILLINOIS HIGHWAY PROGRAM ACCOMPLISHMENTS
FY 2025 REBUILD ILLINOIS PROGRAM - STATE PROJECTS**

EXHIBIT A

DISTRICT 8

Route / City	County	Description	TAMP Category	Award Date	Award Cost
FAU 9228 EAST ST. LOUIS 8-82930-2503	(ADD) ST. CLAIR	25TH ST PUMP STATION S OF I-64 PUMP REPAIR		07-07-2025	76,100
			MISCELLANEOUS IMPROVEMENTS		
FAU 9257 BELLEVILLE SWANSEA 0-02179-8004	(ADD) ST. CLAIR	WEST MAIN ST TO ILL 161 PATCHING		02-10-2025	273,361
			MAINTENANCE - PAVEMENTS		

EXHIBIT A – STATE SYSTEM
DISTRICT 9 PROJECTS

**ILLINOIS HIGHWAY PROGRAM ACCOMPLISHMENTS
FY 2025 REBUILD ILLINOIS PROGRAM - STATE PROJECTS**

EXHIBIT A

DISTRICT 9

Route / City	County	Description	TAMP Category	Award Date	Award Cost
<u>Interstates</u>					
I 24 0-02179-9007	(ADD) JOHNSON	3.0 MI S OF I-57 OVER EAGLE POINT BAY RD BRIDGE JOINT REPLACE/REPAIR	MAINTENANCE - BRIDGES	07-07-2025	108,746
I 24 METROPOLIS 9-00551-2400	MASSAC	OHIO RIVER BRIDGE AT ECL OF METROPOLIS BRIDGE PAINTING BRIDGE DECK OVERLAY	PRESERVATION - BRIDGES	10-08-2024	38,551,534
I 24 METROPOLIS 9-00551-2505	(C/O) MASSAC	OHIO RIVER BRIDGE AT ECL OF METROPOLIS CONSTRUCTION ENGINEERING	PRESERVATION - BRIDGES	11-22-2024	4,193,727
I 57 CAIRO 9-00409-2400	ALEXANDER	MISSISSIPPI RIVER BRIDGE AT WCL OF CAIRO BRIDGE PAINTING	PRESERVATION - BRIDGES	05-27-2025	33,351,843
I 57 US 51 CAIRO 9-01092-0000	(ADD) ALEXANDER PULASKI	MISSISSIPPI RIVER IN CAIRO TO 1 MI N OF MOUNDS RD PATCHING	MAINTENANCE - PAVEMENTS	05-16-2025	1,168,552
I 57 I 64 MOUNT VERNON BONNIE INA CAIRO ULLIN MARION JOHNSTON CITY 0-02070-9001	(ADD) ALEXANDER PULASKI UNION WILLIAMSON JEFFERSON VARIOUS	VEGETATION CONTROL - BROADLEAF - I-57/I-64 WEED CONTROL	ENVIRONMENTAL	02-10-2025	224,685
I 57 I 64 JOHNSTON CITY MOUNT VERNON BONNIE INA CAIRO ULLIN MARION 0-02070-9002	(ADD) ALEXANDER PULASKI UNION WILLIAMSON JEFFERSON VARIOUS	VEGETATION CONTROL - JOHNSON GRASS - I-57 WEED CONTROL	ENVIRONMENTAL	02-10-2025	175,285

**ILLINOIS HIGHWAY PROGRAM ACCOMPLISHMENTS
FY 2025 REBUILD ILLINOIS PROGRAM - STATE PROJECTS**

EXHIBIT A

DISTRICT 9

Route / City	County	Description	TAMP Category	Award Date	Award Cost
I 57 US 51 0-02179-9005	(ADD) PULASKI	CACHE RIVER 3.8 MI S OF UNION CO LINE BRIDGE DECK REPAIRS PIER REPAIR BRIDGE JOINT REPLACE/REPAIR	MAINTENANCE - BRIDGES	12-02-2024	787,433
I 57 US 51 9-00901-0000	PULASKI	1.3 MI N OF MOUNDS RD TO PULASKI RD STANDARD OVERLAY RESURFACING (INT-3RD) MILES = 2.06	REHABILITATION - PAVEMENTS	05-27-2025	3,968,035
I 57 US 51 ULLIN 9-00876-0000	PULASKI	PULASKI RD TO PERKS RD STANDARD OVERLAY RESURFACING (INT-2ND) MILES = 7.64	REHABILITATION - PAVEMENTS	05-27-2025	6,446,754
I 57 US 51 9-00951-0000	PULASKI	AT CACHE RIVER 3.2 MI S OF UNION CO LINE BRIDGE DECK OVERLAY	PRESERVATION - BRIDGES	05-27-2025	2,307,647
I 57 0-01772-9001	(ADD) UNION	I-57 TRAIL OF TEARS REST AREA 1.4 MI N OF ILL 146 REST AREA IMPROVEMENT	MISCELLANEOUS IMPROVEMENTS	08-01-2024	232,626
I 57 0-01772-9002	(ADD) UNION	TRAIL OF TEARS REST AREA MISCELLANEOUS	MISCELLANEOUS IMPROVEMENTS	12-05-2024	56,056
I 57 MARION 9-00147-1500	WILLIAMSON	I-24 TO 0.7 MI S OF OLD ILL 13 IN MARION ADDITIONAL LANES MILES = 7.85	INITIAL CONSTRUCTION - PAVEMENTS	12-23-2024	40,564,545
I 57 MARION 9-00147-1512	(C/O) WILLIAMSON	I-24 TO 0.7 MI S OF OLD ILL 13 IN MARION P.E. (PHASE II)	INITIAL CONSTRUCTION - PAVEMENTS	08-13-2024	343,587
I 57 9-00147-1520	(ADD) WILLIAMSON	CRAB ORCHARD CREEK 0.9 MI S OF MARION; I-24 OVERHEAD BRIDGE BRIDGE DECK OVERLAY	PRESERVATION - BRIDGES	12-23-2024	1,100,685

**ILLINOIS HIGHWAY PROGRAM ACCOMPLISHMENTS
FY 2025 REBUILD ILLINOIS PROGRAM - STATE PROJECTS**

EXHIBIT A

DISTRICT 9

Route / City	County	Description	TAMP Category	Award Date	Award Cost
I 57 9-00574-0000	WILLIAMSON	AT TR 23 (STIRITZ RD) (OVERHEAD) 1.2 MI N OF JOHNSTON CITY BRIDGE REPLACEMENT STRUCTURES = 1	RECONSTRUCTION - BRIDGES	07-17-2025	4,956,078
I 57 INA 9-00147-2100	FRANKLIN JEFFERSON	2.5 MI S OF ILL 154 TO ATCHISON CREEK S OF BONNIE ADDITIONAL LANES MILES = 10.23	INITIAL CONSTRUCTION - PAVEMENTS	02-10-2025	92,057,385
I 57 9-00147-2110	FRANKLIN	AT GUN CREEK 1.4 MI N OF ILL 154 & AT MARCUM BRANCH 2.4 MI S OF ILL 154 BRIDGE REPLACEMENT STRUCTURES = 4	RECONSTRUCTION - BRIDGES	02-10-2025	12,445,900
I 57 I 64 MOUNT VERNON 9-00686-0500	JEFFERSON	ILL 15 INTCHG IN MT VERNON INTERCHANGE RECONSTRUCTION BRIDGE REPLACEMENT STRUCTURES = 1	RECONSTRUCTION - PAVEMENTS	02-10-2025	38,661,329
I 57 I 64 MOUNT VERNON 9-00686-0513	(C/O) JEFFERSON	ILL 15 INTCHG IN MT VERNON LAND ACQUISITION	RECONSTRUCTION - PAVEMENTS	11-30-2024	30,150
I 57 I 64 MOUNT VERNON 9-00686-0505	JEFFERSON	ILL 15 INTCHG IN MT VERNON CONSTRUCTION ENGINEERING	RECONSTRUCTION - PAVEMENTS	12-10-2024	3,011,762
I 57 I 64 MOUNT VERNON 9-00686-0521	(C/O) JEFFERSON	ILL 15 INTCHG IN MT VERNON P.E. (PHASE I) P.E. (PHASE II)	RECONSTRUCTION - PAVEMENTS	11-19-2024	275,911
I 57 VARIOUS MARION 9-00711-2500	DISTRICT-WIDE WILLIAMSON VARIOUS	BRIDGE DECK SEALING BRIDGE DECK SEALING	PRESERVATION - BRIDGES	12-02-2024	28,588

**ILLINOIS HIGHWAY PROGRAM ACCOMPLISHMENTS
FY 2025 REBUILD ILLINOIS PROGRAM - STATE PROJECTS**

EXHIBIT A

DISTRICT 9

Route / City	County	Description	TAMP Category	Award Date	Award Cost
I 64 9-00679-0104	JEFFERSON	0.2 MI E OF ILL 37 RR FLAGGER		10-15-2024	50,000
			RECONSTRUCTION - BRIDGES		
I 64 9-77740-0305	WHITE	WABASH RIVER BRIDGES CONSTRUCTION ENGINEERING		08-08-2024	2,945,819
			RECONSTRUCTION - BRIDGES		
<u>U.S. Routes</u>					
US 45 MILL SHOALS ENFIELD 9-00884-0000	(ADD) WHITE	WAYNE CO LINE TO ILL 14 S OF ENFIELD DESIGNED OVERLAY MILES = 12.31		07-17-2025	7,158,886
			REHABILITATION - PAVEMENTS		
US 45 9-00236-0000	WHITE	1.5 MI N OF ENFIELD BRIDGE REPLACEMENT STRUCTURES = 1		05-30-2025	1,609,107
			RECONSTRUCTION - BRIDGES		
US 45 9-02200-3223	(C/O) WHITE GALLATIN	TR 400 N TO 0.1 MI S OF ILL 141 S OF NORRIS CITY LAND ACQUISITION		08-31-2024	188,204
			REHABILITATION - PAVEMENTS		
US 45 9-00975-0000	(ADD) SALINE GALLATIN WHITE	0.4 MI N OF WHITE CO LINE TO 0.3 MI N OF TEXAS CITY RD S OF ILL 141 STANDARD OVERLAY MILES = 3.17		05-16-2025	1,208,977
			REHABILITATION - PAVEMENTS		
US 45 ELDORADO 9-00869-0000	SALINE	N OF 4TH ST IN ELDORADO CULVERT REPLACEMENT		05-16-2025	584,789
			MISCELLANEOUS IMPROVEMENTS		
US 45 HARRISBURG 0-01497-9001	(ADD) SALINE	OLD ILL 13 IN HARRISBURG TRAF SIGNAL MODERNIZATION		07-07-2025	493,996
			MISCELLANEOUS IMPROVEMENTS		

**ILLINOIS HIGHWAY PROGRAM ACCOMPLISHMENTS
FY 2025 REBUILD ILLINOIS PROGRAM - STATE PROJECTS**

EXHIBIT A

DISTRICT 9

Route / City	County	Description	TAMP Category	Award Date	Award Cost
US 45 ILL 34 HARRISBURG 9-00941-0000	SALINE	POPLAR ST TO ILL 145 IN HARRISBURG STANDARD OVERLAY MILES = 0.89	REHABILITATION - PAVEMENTS	07-29-2024	979,979
US 51 TAMAROA 0-02179-9014	(ADD) PERRY	2.5 MI S OF WASHINGTON CO TO ILL 154 N OF DUQUOIN PATCHING	MAINTENANCE - PAVEMENTS	05-16-2025	521,745
US 51 DU QUOIN 0-01334-9002	(ADD) PERRY	N OF STACY RD IN DUQUOIN - NORTH WYE CROSSING RR CROSSING IMPROVEMENT	MISCELLANEOUS IMPROVEMENTS	02-20-2025	75,000
US 51 DU QUOIN 0-01334-9001	(ADD) PERRY	N OF STACY RD IN DUQUOIN - SOUTH WYE CROSSING RR CROSSING IMPROVEMENT	MISCELLANEOUS IMPROVEMENTS	02-25-2025	75,000
US 51 DU QUOIN 9-00827-0104	(C/O) PERRY	STACY AVE TO ILL 152 IN DUQUOIN UTILITY ADJUSTMENT	RECONSTRUCTION - PAVEMENTS	01-15-2025	800,000
US 51 US 51 B CARBONDALE 0-02179-9004	(ADD) JACKSON	SB US 51 - WILLOW ST TO GRAND AVE; MILL ST - S NORMAL AVE TO S ILLINOIS AVE. PATCHING	MAINTENANCE - PAVEMENTS	07-07-2025	543,043
US 51 0-02179-9001	(ADD) UNION	3.0 MI N OF ANNA S OF VINES RD SLOPE STABILIZATION GUARDRAIL	MISCELLANEOUS IMPROVEMENTS	04-07-2025	359,872
US 51 CAIRO 9-00979-0100	(ADD) ALEXANDER	0.2 MI S OF CN RR BRIDGE WITH LEVEE GATE IN CAIRO BRIDGE REMOVAL/DEMOLITION	MISCELLANEOUS IMPROVEMENTS	07-07-2025	92,516
US 51 CAIRO 9-00979-0200	(ADD) ALEXANDER	0.2 MI S OF NEW CROSS ST IN FUTURE CITY TO OHIO/MISSISSIPPI RIVER BRIDGES PATCHING	MISCELLANEOUS IMPROVEMENTS	07-07-2025	740,212

**ILLINOIS HIGHWAY PROGRAM ACCOMPLISHMENTS
FY 2025 REBUILD ILLINOIS PROGRAM - STATE PROJECTS**

EXHIBIT A

DISTRICT 9

Route / City	County	Description	TAMP Category	Award Date	Award Cost
US 51 US 60 US 62 CAIRO 9-00600-2201	(ADD) ALEXANDER	OHIO RIVER BRIDGE 1 MI S OF CAIRO BRIDGE JOINT REPLACE/REPAIR		04-22-2025	21,286
			PRESERVATION - BRIDGES		
US 60 US 62 CAIRO 9-00464-2300	(C/O) ALEXANDER	MISSISSIPPI RIVER AT CAIRO PRELIMINARY ENGINEERING		07-18-2024	751,501
			MISCELLANEOUS IMPROVEMENTS		

Illinois Routes

ILL 1 GRAYVILLE 9-01087-0000	(ADD) WHITE	NORTH ST IN GRAYVILLE INTERSECTION RECONSTN		03-27-2025	659,683
			MAINTENANCE - PAVEMENTS		
ILL 1 US 45 NORRIS CITY 9-00893-0000	WHITE	INT ILL 1 & US 45 IN NORRIS CITY INTERSECTION RECONSTN		04-07-2025	1,668,898
			SAFETY		
ILL 1 9-01031-0000	WHITE GALLATIN	ILL 141 INT INTERSECTION RECONSTN		07-07-2025	1,697,173
			SAFETY		
ILL 1 OMAHA 9-00902-0000	GALLATIN	WHITE CO LINE TO ILL 13 STANDARD OVERLAY MILES = 11.84		05-16-2025	436,362
			REHABILITATION - PAVEMENTS		
ILL 1 9-00262-0000	GALLATIN	CRAWFORD CREEK 4.3 MI N OF ILL 13 BRIDGE REPLACEMENT STRUCTURES = 1		05-30-2025	2,908,063
			RECONSTRUCTION - BRIDGES		
ILL 1 OLD ILL 13 9-00851-0000	GALLATIN	ILL 1: ILL 13 TO 2 MI S; OLD ILL 13: ILL 13 TO 0.2 MI E OF ILL 1 STANDARD OVERLAY MILES = 3.22		05-16-2025	4,807,747
			REHABILITATION - PAVEMENTS		

**ILLINOIS HIGHWAY PROGRAM ACCOMPLISHMENTS
FY 2025 REBUILD ILLINOIS PROGRAM - STATE PROJECTS**

EXHIBIT A

DISTRICT 9

Route / City	County	Description	TAMP Category	Award Date	Award Cost
ILL 3 0-02179-9006	(ADD) JACKSON UNION	BIG MUDDY RIVER AT JACKSON-UNION CO LINE; UP RR 0.2 MI N OF GORHAM RD BRIDGE JOINT REPLACE/REPAIR	MAINTENANCE - BRIDGES	07-17-2025	968,450
ILL 3 THEBES 9-01069-0000	(ADD) ALEXANDER	UP RR IN THEBES TO TWENTE CROSSING RD 1.5 MI N OF OLIVE BRANCH STANDARD OVERLAY MILES = 4.67	REHABILITATION - PAVEMENTS	05-16-2025	1,463,916
ILL 3 9-00974-0000	ALEXANDER	2.2 MI W OF ILL 127 TO 2 MI S OF ILL 127 STANDARD OVERLAY MILES = 4.21	REHABILITATION - PAVEMENTS	02-10-2025	1,579,387
ILL 3 9-00710-2540	(ADD) ALEXANDER	ILL 127 TO 2.2 MI S OF ILL 127 NEW SHOULDERS	SAFETY	02-10-2025	496,502
ILL 13 9-01055-0000	PERRY	RANDOLPH CO LINE TO SWANWICK-RICE RD SMART OVERLAY MILES = 3.26	PRESERVATION - PAVEMENTS	02-10-2025	726,553
ILL 13 MURPHYSBORO 9-00947-0000	JACKSON	BIG MUDDY RIVER E OF ILL 127 IN MURPHYSBORO SLOPE STABILIZATION	MISCELLANEOUS IMPROVEMENTS	07-09-2025	11,674,263
ILL 13 MURPHYSBORO 0-00820-9003	(ADD) JACKSON	WILLIAMS ST IN MURPHYSBORO INTERSECTION IMPROVEMENT	SAFETY	12-02-2024	1,745,537
ILL 13 MURPHYSBORO 9-01091-0000	(ADD) JACKSON	INT WATSON RD E OF MURPHYSBORO INTERSECTION RECONSTN	SAFETY	07-07-2025	1,041,511
ILL 13 9-00475-2000	WILLIAMSON	E OF SPILLWAY RD TO 0.1 MI W OF SHAWNEE TRAIL ADDITIONAL LANES MILES = 1.95	INITIAL CONSTRUCTION - PAVEMENTS	05-27-2025	22,148,944

**ILLINOIS HIGHWAY PROGRAM ACCOMPLISHMENTS
FY 2025 REBUILD ILLINOIS PROGRAM - STATE PROJECTS**

EXHIBIT A

DISTRICT 9

Route / City	County	Description	TAMP Category	Award Date	Award Cost
ILL 13 9-00475-2002	(C/O) WILLIAMSON	SPILLWAY RD TO SHAWNEE TRAIL PRELIMINARY ENGINEERING		10-29-2024	193,534
			INITIAL CONSTRUCTION - PAVEMENTS		
ILL 13 9-00475-1100	WILLIAMSON	0.3 MI W OF CAMBRIA RD BRIDGE REPLACEMENT STRUCTURES = 1		05-27-2025	4,261,300
			RECONSTRUCTION - BRIDGES		
ILL 13 9-00475-1200	WILLIAMSON	0.2 MI E OF CAMBRIA RD BRIDGE REPLACEMENT STRUCTURES = 1		05-27-2025	4,261,300
			RECONSTRUCTION - BRIDGES		
ILL 13 9-00475-2100	WILLIAMSON	0.3 MI W OF CAMBRIA RD; 0.2 MI E OF CAMBRIA RD BRIDGE REPLACEMENT STRUCTURES = 2		05-27-2025	8,518,510
			RECONSTRUCTION - BRIDGES		
ILL 13 CARTERVILLE 9-01028-0000	WILLIAMSON	0.1 MI W OF SHAWNEE TRAIL TO DIVISION ST IN CARTERVILLE SMART OVERLAY MILES = 1.91		05-27-2025	1,705,338
			PRESERVATION - PAVEMENTS		
ILL 13 MARION 0-00820-9002	(ADD) WILLIAMSON	HALFWAY ROAD IN MARION INTERSECTION IMPROVEMENT		07-07-2025	1,056,436
			SAFETY		
ILL 13 9-00612-0000	SALINE	LINDALE RD TO GALLATIN CO LINE STANDARD OVERLAY MILES = 5.17		05-16-2025	2,299,898
			REHABILITATION - PAVEMENTS		
ILL 13 OLD SHAWNEETOWN JUNCTION SHAWNEETOWN 9-00527-0000	GALLATIN	ILL 1 TO KENTUCKY STATE LINE IN OLD SHAWNEETOWN STANDARD OVERLAY MILES = 8.85		12-30-2024	3,871,637
			REHABILITATION - PAVEMENTS		

**ILLINOIS HIGHWAY PROGRAM ACCOMPLISHMENTS
FY 2025 REBUILD ILLINOIS PROGRAM - STATE PROJECTS**

EXHIBIT A

DISTRICT 9

Route / City	County	Description	TAMP Category	Award Date	Award Cost
ILL 14 DU QUOIN 9-00840-0103	PERRY	US 51 TO OLD ROUTE 14 LAND ACQUISITION		09-30-2024	38,044
			REHABILITATION - PAVEMENTS		
ILL 14 BENTON WEST CITY 9-00081-0113	(C/O) FRANKLIN	I-57 TO ILL 37 IN BENTON LAND ACQUISITION		08-31-2024	393,628
			REHABILITATION - PAVEMENTS		
ILL 14 BENTON 9-00754-0000	FRANKLIN	ILL 37 IN BENTON TO 2.5 MI W OF HAMILTON CO LINE STANDARD OVERLAY MILES = 10.49		07-17-2025	5,779,645
			REHABILITATION - PAVEMENTS		
ILL 14 9-00957-2500	(ADD) FRANKLIN	SUGAR CAMP CREEK WETLAND 8 MI E OF BENTON ON ILL 14 WETLAND MITIGATION WEED CONTROL		12-02-2024	555,883
			MISCELLANEOUS IMPROVEMENTS		
ILL 15 9-00748-0000	JEFFERSON	WASHINGTON CO LINE TO 0.4 MI W OF MT VERNON WCL SMART OVERLAY MILES = 9.19		07-17-2025	2,283,905
			PRESERVATION - PAVEMENTS		
ILL 15 9-00898-0000	JEFFERSON	0.5 MI W OF MT VERNON BRIDGE REPLACEMENT STRUCTURES = 1		08-21-2024	1,448,907
			RECONSTRUCTION - BRIDGES		
ILL 15 ILL 15 C MOUNT VERNON 9-01086-0000	(ADD) JEFFERSON	25TH ST TO 14TH ST IN MT VERNON STANDARD OVERLAY MILES = 0.75		05-16-2025	963,345
			REHABILITATION - PAVEMENTS		
ILL 34 9-00866-0000	SALINE	1.5 MI E OF FRANKLIN CO LINE CULVERT REPLACEMENT		07-18-2025	281,478
			MISCELLANEOUS IMPROVEMENTS		
ILL 34 9-00867-0000	SALINE	2.4 MI E OF FRANKLIN CO LINE CULVERT REPLACEMENT		07-18-2025	281,398
			MISCELLANEOUS IMPROVEMENTS		

**ILLINOIS HIGHWAY PROGRAM ACCOMPLISHMENTS
FY 2025 REBUILD ILLINOIS PROGRAM - STATE PROJECTS**

EXHIBIT A

DISTRICT 9

Route / City	County	Description	TAMP Category	Award Date	Award Cost
ILL 34 ILL 145 9-00328-0000	SALINE	CREEK 3.2 MI S OF US 45 CULVERT REPLACEMENT		07-18-2025	234,512
			MISCELLANEOUS IMPROVEMENTS		
ILL 34 9-00762-0000	HARDIN	0.7 MI S OF POPE CO LINE CULVERT REPLACEMENT		04-11-2025	478,561
			MISCELLANEOUS IMPROVEMENTS		
ILL 34 9-00761-0000	HARDIN	1.5 MI N OF ILL 146 CULVERT REPLACEMENT		04-11-2025	418,797
			MISCELLANEOUS IMPROVEMENTS		
ILL 37 9-00451-0000	(ADD) JEFFERSON	N&S RR 3.5 MI S OF DIX TO NCL OF MT VERNON DESIGNED OVERLAY MILES = 3.48		05-16-2025	2,371,499
			REHABILITATION - PAVEMENTS		
ILL 37 BONNIE 9-02200-2923	(C/O) JEFFERSON	CAMPGROUND RD IN BONNIE TO I-64 LAND ACQUISITION		07-31-2024	37,938
			MAINTENANCE - PAVEMENTS		
ILL 37 JOHNSTON CITY MARION 9-00669-0000	WILLIAMSON	4TH ST IN JOHNSTON CITY TO ILL 13 IN MARION STANDARD OVERLAY MILES = 5.12		10-11-2024	2,232,933
			REHABILITATION - PAVEMENTS		
ILL 37 VARIOUS MARION 0-04005-9001	(ADD) WILLIAMSON	BOULEVARD, MAIN AND BOYTON ST IN MARION RR INTERCONNECT		12-10-2024	32,000
			MISCELLANEOUS IMPROVEMENTS		
ILL 37 MARION 9-00649-0000	(C/O) WILLIAMSON	0.1 MI N OF WILDCAT DR TO ILL 148 DESIGNED OVERLAY NEW SHOULDERS INTERSECTION RECONSTN MILES = 7.84		12-30-2024	16,365,141
			REHABILITATION - PAVEMENTS		
ILL 37 MARION 9-00649-0153	(C/O) WILLIAMSON DISTRICT-WIDE	0.1 MI N OF WILDCAT DR TO ILL 148 LAND ACQUISITION		07-31-2024	285,204
			REHABILITATION - PAVEMENTS		

**ILLINOIS HIGHWAY PROGRAM ACCOMPLISHMENTS
FY 2025 REBUILD ILLINOIS PROGRAM - STATE PROJECTS**

EXHIBIT A

DISTRICT 9

Route / City	County	Description	TAMP Category	Award Date	Award Cost
ILL 37 MARION 9-00649-0104	(C/O) WILLIAMSON	0.1 MI N OF WILDCAT DR TO ILL 148 UTILITY ADJUSTMENT		04-15-2025	311,073
			REHABILITATION - PAVEMENTS		
ILL 37 9-00969-0100	JOHNSON	WILLIAMSON CO LINE TO 0.2 MI S OF I-24 STANDARD OVERLAY MILES = 1.12		12-23-2024	659,172
			REHABILITATION - PAVEMENTS		
ILL 127 9-00714-2520	PERRY	SWANWICK CREEK 4.1 MI S OF WASHINGTON CO LINE BRIDGE DECK OVERLAY BRIDGE JOINT REPLACE/REPAIR		12-30-2024	507,902
			PRESERVATION - BRIDGES		
ILL 127 9-00714-2510	PERRY	SWANWICK CREEK 4.3 MI S OF WASHINGTON CO LINE BRIDGE DECK OVERLAY BRIDGE JOINT REPLACE/REPAIR		12-30-2024	380,971
			PRESERVATION - BRIDGES		
ILL 127 ILL 13 ILL 154 ILL 3 PINCKNEYVILLE VERGENNES RED BUD BALDWIN SPARTA WATERLOO 9-97430-3001	PERRY JACKSON RANDOLPH MONROE	GRANGE HALL RD N OF MURPHYSBORO TO S MARKET ST IN WATERLOO PRELIMINARY ENGINEERING		03-04-2025	3,000,000
			INITIAL CONSTRUCTION - PAVEMENTS		
ILL 127 ILL 13 ILL 154 ILL 3 PINCKNEYVILLE VERGENNES RED BUD BALDWIN SPARTA WATERLOO 9-97430-3010	(ADD) PERRY JACKSON RANDOLPH MONROE	GRANGE HALL RD N OF MURPHYSBORO TO S MARKET ST IN WATERLOO PRELIMINARY ENGINEERING		03-04-2025	3,040,682
			INITIAL CONSTRUCTION - PAVEMENTS		
ILL 127 ILL 13 0-02179-9010	(ADD) JACKSON	0.3 MI N OF INDUSTRIAL PARK RD IN MURPHYSBORO CULVERT REPLACEMENT		02-10-2025	241,275
			MAINTENANCE - BRIDGES		

**ILLINOIS HIGHWAY PROGRAM ACCOMPLISHMENTS
FY 2025 REBUILD ILLINOIS PROGRAM - STATE PROJECTS**

EXHIBIT A

DISTRICT 9

Route / City	County	Description	TAMP Category	Award Date	Award Cost
ILL 141 9-00817-0100	(C/O) WHITE	GALLATIN CO LINE AT NEW HAVEN TO WABASH RIVER STANDARD OVERLAY MILES = 5.62	REHABILITATION - PAVEMENTS	02-10-2025	2,643,961
ILL 145 9-00370-0000	(ADD) SALINE	ILL 34 TO POPE CO LINE DESIGNED OVERLAY MILES = 3.39	REHABILITATION - PAVEMENTS	05-16-2025	1,493,057
ILL 146 9-00749-0100	(ADD) UNION	0.5 MI W OF I-57 TO 0.9 MI E OF I-57 STANDARD OVERLAY MILES = 1.38	REHABILITATION - PAVEMENTS	12-23-2024	557,443
ILL 146 9-00749-0000	UNION	0.9 MI E OF I-57 TO JOHNSON CO LINE STANDARD OVERLAY MILES = 4.65	REHABILITATION - PAVEMENTS	12-23-2024	1,590,767
ILL 146 VIENNA 9-00531-0000	(C/O) JOHNSON	0.1 MI W OF 11TH ST TO W OF INDUSTRIAL DR IN VIENNA STANDARD OVERLAY MILES = 1.14	REHABILITATION - PAVEMENTS	07-07-2025	686,026
ILL 146 VIENNA 9-00845-0000	JOHNSON	OLD METROPOLIS RD IN VIENNA TO POPE CO LINE STANDARD OVERLAY MILES = 9.67	REHABILITATION - PAVEMENTS	03-27-2025	3,367,965
ILL 146 ELIZABETHTOWN 9-00938-0000	(ADD) HARDIN	POPE CO LINE TO ILL 1 SMART OVERLAY MILES = 15.45	PRESERVATION - PAVEMENTS	05-30-2025	2,988,051
ILL 148 HERRIN 9-00287-0100	WILLIAMSON	HERRIN ST TO HEMLOCK ST IN HERRIN STANDARD OVERLAY MILES = 1.28	REHABILITATION - PAVEMENTS	08-23-2024	1,968,583
ILL 148 0-00820-9001	(ADD) WILLIAMSON	INT ILL 148 AND OLD ILL 13 W OF MARION INTERSECTION RECONSTN	SAFETY	12-06-2024	3,758,898

**ILLINOIS HIGHWAY PROGRAM ACCOMPLISHMENTS
FY 2025 REBUILD ILLINOIS PROGRAM - STATE PROJECTS**

EXHIBIT A

DISTRICT 9

Route / City	County	Description	TAMP Category	Award Date	Award Cost
ILL 149 0-02179-9016	(ADD) JACKSON	0.2 MI E OF HURST SLOPE STABILIZATION	MISCELLANEOUS IMPROVEMENTS	07-07-2025	170,723
ILL 150 CUTLER 9-00579-0100	PERRY	ILL 4 TO 0.2 MI N OF REESES HILL RD N OF CUTLER STANDARD OVERLAY MILES = 3.03	REHABILITATION - PAVEMENTS	12-23-2024	974,236
ILL 154 9-01016-0000	(C/O) PERRY	3.5 MI E OF RANDOLPH CO LINE CULVERT REPLACEMENT	MISCELLANEOUS IMPROVEMENTS	12-02-2024	367,180
ILL 154 SESSER 9-00363-0300	FRANKLIN	ILL 148 TO BNSF RR IN SESSER DESIGNED OVERLAY MILES = 0.36	REHABILITATION - PAVEMENTS	08-21-2024	469,469
ILL 154 9-00363-0110	(ADD) FRANKLIN	0.2 MI E. OF LARRY FOSTER PKWY MISCELLANEOUS	MAINTENANCE - PAVEMENTS	07-22-2025	64,485
ILL 154 9-96160-0400	FRANKLIN	LARRY FOSTER PKWY TO FITZGERRELL PARK DR AT REND LAKE BRIDGE REPLACEMENT BIKEWAY STRUCTURES = 1	RECONSTRUCTION - BRIDGES	07-22-2025	19,576,466
ILL 154 BENTON 9-00363-0100	FRANKLIN	FITZGERRELL PARK DR AT REND LAKE TO ILL 37 DESIGNED OVERLAY MILES = 2.32	REHABILITATION - PAVEMENTS	07-22-2025	821,860
ILL 184 9-00961-0000	(ADD) FRANKLIN	ILL 14 IN MULKEYTOWN TO ILL 149 N OF ROYALTON STANDARD OVERLAY MILES = 5.80	REHABILITATION - PAVEMENTS	05-16-2025	1,642,992

**ILLINOIS HIGHWAY PROGRAM ACCOMPLISHMENTS
FY 2025 REBUILD ILLINOIS PROGRAM - STATE PROJECTS**

EXHIBIT A

DISTRICT 9

Route / City	County	Description	TAMP Category	Award Date	Award Cost
<u>Other Roads & Streets</u>					
AIRPORT RD 0-02179-9015	(ADD) JACKSON	ILL 13 TO 1.0 MI NE PATCHING SMART OVERLAY		07-17-2025	297,405
			MAINTENANCE - PAVEMENTS		
MAKANDA RD MAKANDA 9-00935-0000	JACKSON	GIANT CITY PARK ENT TO US 51 IN MAKANDA DESIGNED OVERLAY MILES = 2.34		10-08-2024	940,374
			REHABILITATION - PAVEMENTS		
MOELLERS RD 9-00674-0000	(ADD) WILLIAMSON	0.3 MI E OF CRAB ORCHARD CREEK AT ILL 13 TO PITTSBURG RD E OF MARION DESIGNED OVERLAY MILES = 1.56		05-16-2025	526,107
			REHABILITATION - PAVEMENTS		
NORRIS CITY RD NORRIS CITY 9-00956-0000	WHITE	US 45 TO ILL 1 IN NORRIS CITY STANDARD OVERLAY MILES = 0.75		07-15-2024	589,589
			REHABILITATION - PAVEMENTS		
OLD ILL 13 9-00597-0000	(ADD) WILLIAMSON	ECL OF CARTERVILLE TO ILL 148 STANDARD OVERLAY MILES = 3.21		05-16-2025	974,757
			REHABILITATION - PAVEMENTS		
OLD ILL 13 CRAB ORCHARD RD 9-00666-0000	WILLIAMSON	ILL 13 W CONNECTOR TO ILL 13 E CONNECTOR IN CRAB ORCHARD STANDARD OVERLAY MILES = 1.79		12-23-2024	643,012
			REHABILITATION - PAVEMENTS		
OLD ILL 13 9-00614-0000	SALINE	HARCO RD TO WCL OF HARRISBURG STANDARD OVERLAY MILES = 5.36		10-11-2024	1,736,324
			REHABILITATION - PAVEMENTS		
OLD ILL 141 NEW HAVEN 9-01085-0000	(ADD) GALLATIN WHITE	ILL 141 TO MAIN ST IN NEW HAVEN STANDARD OVERLAY MILES = 0.90		02-10-2025	587,478
			REHABILITATION - PAVEMENTS		

**ILLINOIS HIGHWAY PROGRAM ACCOMPLISHMENTS
FY 2025 REBUILD ILLINOIS PROGRAM - STATE PROJECTS**

EXHIBIT A

DISTRICT 9

Route / City	County	Description	TAMP Category	Award Date	Award Cost
OLD ILL 3 THEBES 9-00533-0000	ALEXANDER	ILL 3 0.1 MI S OF LEVEE RD TO ILL 3 IN THEBES STANDARD OVERLAY MILES = 2.20	REHABILITATION - PAVEMENTS	08-08-2024	704,746
OLD US 51 COBDEN 9-01020-0000	UNION	W OF LOCUST ST IN COBDEN CULVERT REPLACEMENT	MISCELLANEOUS IMPROVEMENTS	07-07-2025	793,569
VARIOUS 0-01478-9001	(ADD) VARIOUS	D9 HT PVMNT MRK RPR 24-23 PAVEMENT MARKING	SAFETY	07-15-2024	649,975
VARIOUS 0-02179-9011	(ADD) DISTRICT-WIDE	DISTRICT WIDE TRAFFIC SIGNAL / LIGHTING REPAIR TRAF SIGNAL MODERNIZATION LIGHTING	MISCELLANEOUS IMPROVEMENTS	07-07-2025	116,085
VARIOUS 9-01089-0000	(ADD) DISTRICT-WIDE GALLATIN HARDIN PULASKI UNION	DISTRICTWIDE TREE TRIMMING TREE REMOVAL	MISCELLANEOUS IMPROVEMENTS	07-07-2025	880,648
VARIOUS WEST CITY CARM 0-01378-9001	(ADD) JACKSON PULASKI FRANKLIN MASSAC SALINE PERRY HARDIN WILLIAMSON UNION WHITE VARIOUS	BRIDGE PAINTING BRIDGE PAINTING	PRESERVATION - BRIDGES	02-10-2025	1,830,307
VARIOUS 9-00702-2500	(C/O) DISTRICT-WIDE WILLIAMSON PERRY FRANKLIN	MISCELLANEOUS LAND ACQUISITION LAND ACQUISITION	MISCELLANEOUS IMPROVEMENTS	07-31-2024	273,551
VARIOUS 9-00703-2500	DISTRICT-WIDE	RIGHT-OF-WAY SURVEYS P.E. SURVEYS (ROW)	MISCELLANEOUS IMPROVEMENTS	08-02-2024	200,000

**ILLINOIS HIGHWAY PROGRAM ACCOMPLISHMENTS
FY 2025 REBUILD ILLINOIS PROGRAM - STATE PROJECTS**

EXHIBIT A

DISTRICT 9

Route / City	County	Description	TAMP Category	Award Date	Award Cost
VARIOUS 9-00704-2500	DISTRICT-WIDE	ON-CALL ENGINEERING PRELIMINARY ENGINEERING		08-27-2024	2,000,000
			MISCELLANEOUS IMPROVEMENTS		
VARIOUS 9-00704-2510	DISTRICT-WIDE	ON-CALL ENGINEERING PRELIMINARY ENGINEERING		02-13-2025	2,000,000
			MISCELLANEOUS IMPROVEMENTS		
VARIOUS 9-00704-2520	DISTRICT-WIDE	ON-CALL ENGINEERING PRELIMINARY ENGINEERING		03-13-2025	2,000,000
			MISCELLANEOUS IMPROVEMENTS		
VARIOUS 9-00707-2500	DISTRICT-WIDE	DISTRICTWIDE GUARDRAIL HIT & RUN GUARDRAIL		08-21-2024	172,049
			MISCELLANEOUS IMPROVEMENTS		
VARIOUS 0-01894-9001	(ADD) DISTRICT-WIDE	MAINTENANCE OF HIGH TENSION MEDIAN CABLE BARRIER AND OTHER HWY SAFETY DEVICES MEDIAN CABLE		08-21-2024	300,000
			SAFETY		
VARIOUS 9-00708-2500	(C/O) DISTRICT-WIDE	MISCELLANEOUS UTILITY ADJUSTMENTS UTILITY ADJUSTMENT		08-21-2024	443,827
			MISCELLANEOUS IMPROVEMENTS		
VARIOUS OLD SHAWNEETOWN ELDORADO HARRISBURG GALATIA MARION COLP 9-00711-2501	(ADD) HARDIN GALLATIN POPE SALINE WILLIAMSON VARIOUS	BRIDGE DECK SEALING BRIDGE DECK SEALING		12-02-2024	114,350
			PRESERVATION - BRIDGES		
VARIOUS 9-00718-2511	(C/O) DISTRICT-WIDE	BRIDGE ENGINEERING FOR BRIDGE BUNDLING PRELIMINARY ENGINEERING		02-04-2025	292,474
			MISCELLANEOUS IMPROVEMENTS		
VARIOUS 9-00718-2501	(C/O) DISTRICT-WIDE	BRIDGE ENGINEERING FOR BRIDGE BUNDLING PRELIMINARY ENGINEERING		02-05-2025	648,683
			MISCELLANEOUS IMPROVEMENTS		

**ILLINOIS HIGHWAY PROGRAM ACCOMPLISHMENTS
FY 2025 REBUILD ILLINOIS PROGRAM - STATE PROJECTS**

EXHIBIT A

DISTRICT 9

Route / City	County	Description	TAMP Category	Award Date	Award Cost
VARIOUS 9-00718-2500	DISTRICT-WIDE	BRIDGE ENGINEERING PRELIMINARY ENGINEERING		08-07-2024	2,000,000
			MISCELLANEOUS IMPROVEMENTS		
VARIOUS 9-00718-2510	DISTRICT-WIDE	BRIDGE ENGINEERING PRELIMINARY ENGINEERING		03-06-2025	2,000,000
			MISCELLANEOUS IMPROVEMENTS		
VARIOUS 9-00718-2520	DISTRICT-WIDE	BRIDGE ENGINEERING PRELIMINARY ENGINEERING		12-12-2024	2,000,000
			MISCELLANEOUS IMPROVEMENTS		
VARIOUS 9-00718-2550	DISTRICT-WIDE	BRIDGE INSPECTION PRELIMINARY ENGINEERING		02-07-2025	250,000
			MISCELLANEOUS IMPROVEMENTS		
VARIOUS 9-00719-2401	(C/O) DISTRICT-WIDE	VARIOUS CONSTRUCTION ENGINEERING CONSTRUCTION ENGINEERING		07-22-2024	1,500,000
			MISCELLANEOUS IMPROVEMENTS		
VARIOUS 9-00719-2501	DISTRICT-WIDE	VARIOUS CONSTRUCTION ENGINEERING CONSTRUCTION ENGINEERING		09-17-2024	1,947,000
			MISCELLANEOUS IMPROVEMENTS		
VARIOUS 9-00719-2510	DISTRICT-WIDE	VARIOUS CONSTRUCTION ENGINEERING CONSTRUCTION ENGINEERING		03-04-2025	2,500,000
			MISCELLANEOUS IMPROVEMENTS		
VARIOUS 9-00719-2550	DISTRICT-WIDE	LOCAL ROADS CONSULTANT P.E. PROJECT MANAGERS		02-04-2025	1,000,000
			MISCELLANEOUS IMPROVEMENTS		
VARIOUS 9-00957-1000	(C/O) DISTRICT-WIDE	WETLAND MITIGATION AT LOUISVILLE CORPS DISTRICT WETLAND MITIGATION (LA)		09-18-2024	637,500
			MISCELLANEOUS IMPROVEMENTS		
VARIOUS 9-00929-2500	(C/O) DISTRICT-WIDE	VARIOUS TREE REPLACEMENT MISCELLANEOUS		04-24-2025	140,000
			MISCELLANEOUS IMPROVEMENTS		

**ILLINOIS HIGHWAY PROGRAM ACCOMPLISHMENTS
FY 2025 REBUILD ILLINOIS PROGRAM - STATE PROJECTS**

EXHIBIT A

DISTRICT 9

Route / City	County	Description	TAMP Category	Award Date	Award Cost
W SOUTH ST DIX/ROME 9-00881-0000	JEFFERSON	W I-57 RAMPS TO ILL 37 IN DIX DESIGNED OVERLAY MILES = 0.90	REHABILITATION - PAVEMENTS	12-02-2024	575,913
WALKERS BLUFF ACCESS (PROPOSED) 9-05550-2022	(C/O) WILLIAMSON	HERRIN RD TO MERIDIAN RD AT WALKERS BLUFF PRELIMINARY ENGINEERING	INITIAL CONSTRUCTION - PAVEMENTS	11-14-2024	266,925
FAS 1911 COBDEN 0-02179-9002	(ADD) UNION	S OF SKYLINE DR IN COBDEN SLOPE STABILIZATION	MISCELLANEOUS IMPROVEMENTS	07-07-2025	92,263

FOR THE RECORD – FY 2025

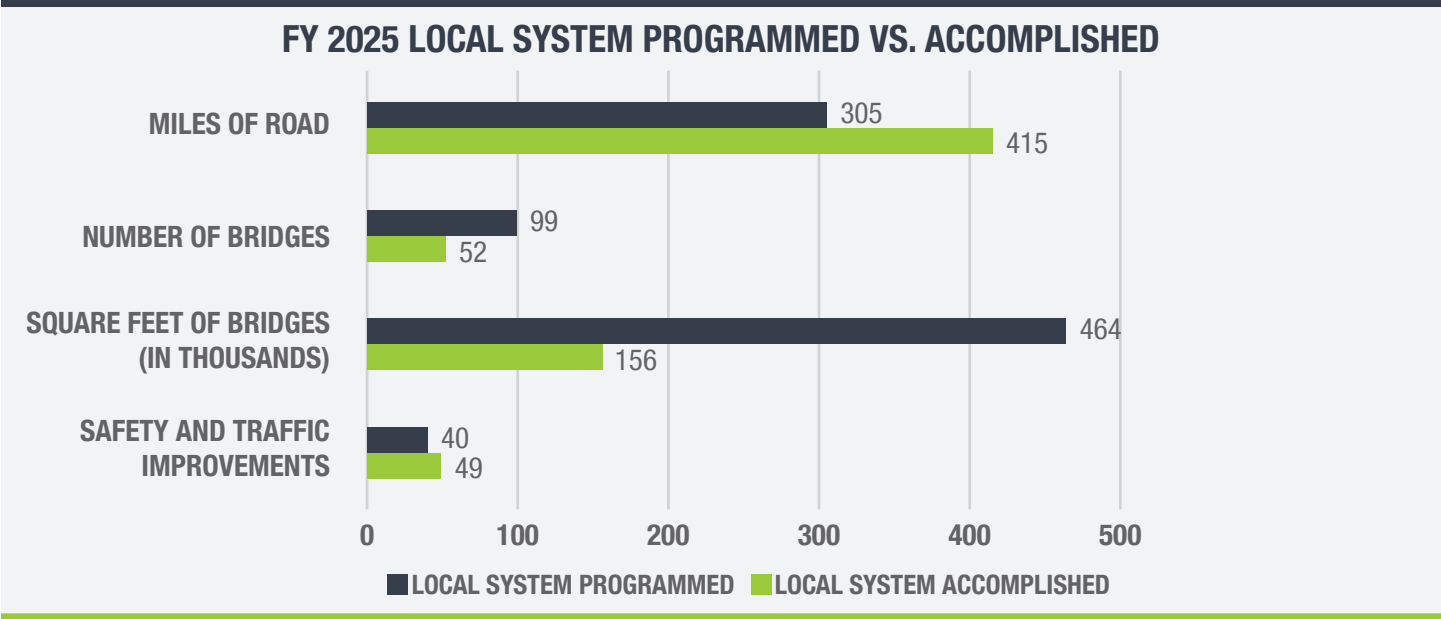
PART II:

ILLINOIS HIGHWAY PROGRAM ACCOMPLISHMENTS ON THE LOCAL SYSTEM



SUMMARY OF IMPROVEMENTS TO THE LOCAL SYSTEM FY 2025

The FY 2025 Annual Highway Improvement Program included all improvements on local streets and highways utilizing federal funds. The local program provided \$1.64 billion for improvements, which included 305 miles to be improved or added to the existing system, along with 464,453 square feet of deck area improvements (99 bridges) and 40 safety and traffic improvements. The actual accomplishments for FY 2025 were 415 miles of roadway improvements, 155,987 square feet of deck area improvements (52 bridges) and 49 safety and traffic improvements. These figures are illustrated in the chart below.



In addition to the FY 2025 Annual Highway Improvement Program, IDOT provided \$120.1 million of state funds specifically to assist local governments. This is discussed in more detail in Part III. In FY 2025, \$1.029 billion of state motor fuel tax funds were directly distributed to municipalities, counties and townships for administration and repair of local roads and bridges. This distribution is in addition to the state's \$5.83 billion FY 2025 Annual Highway Improvement Program.

The following tables display the FY 2025 Annual Highway Improvement Program and awards summary for the local program. The adjusted program total for FY 2025 is \$1.5 billion. The program is adjusted because projects are delayed or moved ahead, projects are added, and some projects are deferred or determined not to be needed throughout the year. Reappropriations and other special appropriations were also used to fund the program. During FY 2025, awarded projects for the local system reached \$1.06 billion.

FY 2025 Local Program Awards Summary in Dollars (\$Millions)

	Annual Program	Adjusted Program
Total Program Dollars	\$1,643.1	\$1,503.6
Total Awarded Dollars	\$642.8	\$1,056.4
% of Program	39.1%	70.3%

FY 2025 Local Program Awards Summary in Number of Projects

	Annual Program	Adjusted Program
Total # Programmed	488	704
Total # of Awards	179	676
% of Program	36.7%	96.0%

Included in the FY 2025 Annual Highway Improvement Program was \$284.8 million of local program funding that was originally allocated through the Federal Highway Administration then transferred by IDOT to the Federal Transit Administration for transit project delivery. The table below breaks down the allocation amount transferred by federal aid program.

Federal Aid Program	Allocation Amount Transferred
Surface Transportation Block Grant	\$187.1 million
Congestion Mitigation and Air Quality	\$82.7 million
Carbon Reduction Program	\$15.0 million
Total	\$284.8 million

The local program awards are shown in Exhibit B. Additions to the program are noted with an “ADD.” Carryovers are noted with a “C/O.”

FOR THE RECORD – FY 2025

EXHIBIT B – LOCAL SYSTEM

ILLINOIS HIGHWAY PROGRAM ACCOMPLISHMENTS – FY 2025



**ILLINOIS HIGHWAY PROGRAM ACCOMPLISHMENTS
FY 2025 REBUILD ILLINOIS PROGRAM - LOCAL PROJECTS**

EXHIBIT B

STATEWIDE PROJECTS

Route / City	County	Description	TAMP Category	Award Date	Award Cost
<u>Other Roads & Streets</u>					
VARIOUS 0-00320-0001	(ADD) STATE-WIDE	STATEWIDE PARK ROADS - ENGINEERING P.E. (PHASE I) P.E. (PHASE II)		08-07-2024	1,000,000
			MISCELLANEOUS IMPROVEMENTS		
VARIOUS 0-01816-0000	STATE-WIDE	BLR&S MANUAL UPDATE & VARIOUS ENGINEERING TASKS PRELIMINARY ENGINEERING		08-02-2024	500,000
			MISCELLANEOUS IMPROVEMENTS		
VARIOUS 0-01919-0000	STATE-WIDE	ARCHAEOLOGICAL SURVEYS FOR LOCAL AGENCIES P.E. SURVEYS (PHASE I)		04-03-2025	2,200,000
			MISCELLANEOUS IMPROVEMENTS		

**ILLINOIS HIGHWAY PROGRAM ACCOMPLISHMENTS
FY 2025 REBUILD ILLINOIS PROGRAM - LOCAL PROJECTS**

EXHIBIT B

DISTRICT 1

Route / City	County	Description	TAMP Category	Award Date	Award Cost
<u>U.S. Routes</u>					
US 6 CHANNAHON RD JOLIET CHANNAHON 1-22716-0001	(ADD) WILL	I-55 FRONTAGE RD TO TERMINAL CT P.E. (PHASE I)		12-12-2024	1,684,796
			RECONSTRUCTION - PAVEMENTS		
US 14 DIVISION ST HARVARD 1-11025-0023	(ADD) MCHENRY	ILL 173 TO AIRPORT/MCGUIRE RD P.E. (PHASE I)		05-08-2025	149,000
			MISCELLANEOUS IMPROVEMENTS		
US 14 NORTHWEST HWY BARRINGTON 1-77892-0030	(C/O) LAKE	ILL 59 TO VALENCIA AVE RR GRADE SEPARATION STRUCTURES = 1		01-02-2025	63,419,887
			INITIAL CONSTRUCTION - BRIDGES		
US 14 NORTHWEST HWY BARRINGTON 1-77892-0050	(C/O) LAKE	ILL 59 TO VALENCIA AVE RR GRADE SEPARATION		04-17-2025	3,923,786
			INITIAL CONSTRUCTION - BRIDGES		
US 14 NORTHWEST HWY BARRINGTON 1-77892-0060	(ADD) LAKE	ILL 59 TO VALENCIA AVE RR FLAGGER		01-02-2025	1,000,000
			INITIAL CONSTRUCTION - BRIDGES		
US 14 NORTHWEST HWY BARRINGTON 1-77892-0038	(ADD) LAKE	AT CN RR LAND ACQUISITION		07-31-2024	257,390
			RECONSTRUCTION - PAVEMENTS		
US 14 NORTHWEST HWY BARRINGTON 1-77892-0114	(ADD) LAKE	AT CN RR LAND ACQUISITION		07-31-2024	54,529
			RECONSTRUCTION - PAVEMENTS		

**ILLINOIS HIGHWAY PROGRAM ACCOMPLISHMENTS
FY 2025 REBUILD ILLINOIS PROGRAM - LOCAL PROJECTS**

EXHIBIT B

DISTRICT 1

Route / City	County	Description	TAMP Category	Award Date	Award Cost
US 20 PINGREE GROVE 1-22670-0003	(C/O) KANE	AT REINKING RD CONSTRUCTION ENGINEERING		11-13-2024	175,125
			RECONSTRUCTION - PAVEMENTS		
US 41 LAKE SHORE DR CHICAGO 1-20245-0022	(C/O) COOK	GRAND AVE TO HOLLYWOOD AVE P.E. (PHASE I) P.E. (PHASE II)		01-09-2025	4,917,500
			REHABILITATION - PAVEMENTS		
US 41 LAKE SHORE DR CHICAGO 1-20245-0032	(C/O) COOK	GRAND AVE TO HOLLYWOOD AVE P.E. (PHASE I) P.E. (PHASE II)		01-09-2025	4,917,500
			REHABILITATION - PAVEMENTS		
<u>Illinois Routes</u>					
ILL 7 143RD ST ORLAND PARK 1-21514-0002	(C/O) COOK	WOLF RD TO SOUTHWEST HWY P.E. (PHASE II)		09-13-2024	1,000,000
			REHABILITATION - PAVEMENTS		
ILL 19 IRVING PARK RD STREAMWOOD 1-22403-0000	(C/O) COOK	SCHAUMBURG RD TO ILL 59 WIDENING EXISTING PAVEMENT		11-14-2024	7,220,235
			MISCELLANEOUS IMPROVEMENTS		
ILL 19 IRVING PARK RD STREAMWOOD 1-22403-0003	(C/O) COOK	SCHAUMBURG RD TO ILL 59 CONSTRUCTION ENGINEERING		02-20-2025	357,500
			MISCELLANEOUS IMPROVEMENTS		
ILL 25 BROADWAY ST AURORA 1-11025-0020	(ADD) KANE	0.4 MI N OF SPRING ST TO SPRING ST CONSTRUCTION ENGINEERING		11-18-2024	17,909
			RECONSTRUCTION - PAVEMENTS		
ILL 43 WAUKEGAN RD GLENVIEW 1-11025-0016	(ADD) COOK	AT E LAKE ST LAND ACQUISITION		12-02-2024	189,000
			MISCELLANEOUS IMPROVEMENTS		

**ILLINOIS HIGHWAY PROGRAM ACCOMPLISHMENTS
FY 2025 REBUILD ILLINOIS PROGRAM - LOCAL PROJECTS**

EXHIBIT B

DISTRICT 1

Route / City	County	Description	TAMP Category	Award Date	Award Cost
ILL 47 SEMINARY ST WOODSTOCK 0-02272-1047	(ADD) MCHENRY	0.1 MI N OF ILL 120 (MCHENRY AVE) TO US 14 STREETSCAPING/BEAUT		05-27-2025	456,976
			MISCELLANEOUS IMPROVEMENTS		
ILL 53 WALTER STRAWN DR/W ELWOOD AREA BIKE C ELWOOD 1-22617-0001	(C/O) WILL	WALTER STRAWN DR/W IRA MORGAN RD: 0.1 MI E OF DEER RUN DR TO ILL 53; ILL 53: WALTER STRAWN DR/W IRA MORGAN RD TO HENSLOW TRAIL P.E. (PHASE I)		11-27-2024	335,000
			MISCELLANEOUS IMPROVEMENTS		
ILL 137 SHERIDAN RD BEACH PARK 0-02272-1026	(ADD) LAKE	WADSWORTH RD TO HENDEE RD P.E. (PHASE II)		10-15-2024	106,000
			MISCELLANEOUS IMPROVEMENTS		
ILL 137 SHERIDAN RD BEACH PARK 1-22707-0002	(C/O) LAKE	WADSWORTH RD TO HENDEE RD P.E. (PHASE II)		10-15-2024	336,662
			MISCELLANEOUS IMPROVEMENTS		
ILL 176 PROSPECT ST MARENGO 0-02010-1008	(ADD) MCHENRY	ILL 176: PROSPECT ST TO 0.1 MI E OF PROSPECT ST; PROSPECT ST: ILL 176 TO WASHINGTON ST SIDEWALKS		05-30-2025	438,584
			MISCELLANEOUS IMPROVEMENTS		
ILL 176 PROSPECT ST MARENGO 0-02272-1034	(ADD) MCHENRY	ILL 176: PROSPECT ST TO 0.1 MI E OF PROSPECT ST; PROSPECT ST: ILL 176 TO WASHINGTON ST BIKEWAY		05-30-2025	463,880
			MISCELLANEOUS IMPROVEMENTS		
ILL 176 PROSPECT ST MARENGO 1-22461-0000	MCHENRY	ILL 176: PROSPECT ST TO 0.1 MI E OF PROSPECT ST; PROSPECT ST: ILL 176 TO WASHINGTON ST RECONSTRUCTION MILES = 0.72		05-30-2025	2,306,421
			RECONSTRUCTION - PAVEMENTS		

**ILLINOIS HIGHWAY PROGRAM ACCOMPLISHMENTS
FY 2025 REBUILD ILLINOIS PROGRAM - LOCAL PROJECTS**

EXHIBIT B

DISTRICT 1

Route / City	County	Description	TAMP Category	Award Date	Award Cost
<u>Other Roads & Streets</u>					
8TH STREET LOCKPORT 0-01195-1006	(ADD) WILL	AT ILL CENTRAL RR COMPANY RR CROSSING IMPROVEMENT		12-27-2024	33,518
			MISCELLANEOUS IMPROVEMENTS		
9TH AVE MELROSE PARK MAYWOOD 1-22696-0003	(C/O) COOK	CHICAGO AVE TO MAIN ST CONSTRUCTION ENGINEERING		10-16-2024	51,000
			REHABILITATION - PAVEMENTS		
16TH ST BERWYN 1-22640-0002	(C/O) COOK	HARLEM AVE TO LOMBARD AVE P.E. (PHASE II)		12-11-2024	335,821
			MISCELLANEOUS IMPROVEMENTS		
19TH AVE MAYWOOD 1-22465-0000	COOK	OAK ST TO MADISON ST RECONSTRUCTION MILES = 0.46		03-03-2025	4,773,174
			RECONSTRUCTION - PAVEMENTS		
19TH AVE MAYWOOD 1-22465-0003	(ADD) COOK	OAK ST TO MADISON ST CONSTRUCTION ENGINEERING		04-01-2025	262,000
			RECONSTRUCTION - PAVEMENTS		
25TH AVE BROADVIEW 0-05152-1005	(ADD) COOK	14TH ST TO SALT CREEK TRAIL BIKEWAY		02-25-2025	3,244,999
			MISCELLANEOUS IMPROVEMENTS		
25TH AVE BROADVIEW 0-05152-1018	(ADD) COOK	14TH ST TO SALT CREEK TRAIL P.E. (PHASE II)		03-27-2025	234,884
			MISCELLANEOUS IMPROVEMENTS		
25TH AVE SCHILLER PARK 1-22642-0003	(C/O) COOK	LAWRENCE AVE TO WAVELAND AVE CONSTRUCTION ENGINEERING		09-06-2024	128,000
			REHABILITATION - PAVEMENTS		
34TH ST BERWYN 1-22601-0001	(C/O) COOK	HARLEM AVE TO RIDGELAND AVE P.E. (PHASE I)		03-25-2025	436,800
			RECONSTRUCTION - PAVEMENTS		

**ILLINOIS HIGHWAY PROGRAM ACCOMPLISHMENTS
FY 2025 REBUILD ILLINOIS PROGRAM - LOCAL PROJECTS**

EXHIBIT B

DISTRICT 1

Route / City	County	Description	TAMP Category	Award Date	Award Cost
46TH ST LYONS FOREST VIEW 1-22719-0000	(ADD) COOK	HARLEM AVE TO OAK PARK AVE STANDARD OVERLAY MILES = 0.51	REHABILITATION - PAVEMENTS	12-13-2024	670,114
46TH ST LYONS FOREST VIEW 1-22719-0003	(ADD) COOK	HARLEM AVE TO OAK PARK AVE CONSTRUCTION ENGINEERING	REHABILITATION - PAVEMENTS	02-26-2025	80,000
84TH AVE AND 179TH TINLEY PARK 0-05152-1009	(ADD) COOK	84TH AVE PATH TO 179TH ST PATH CONSTRUCTION ENGINEERING	MISCELLANEOUS IMPROVEMENTS	09-05-2024	38,300
84TH AVE AND 179TH TINLEY PARK 0-05152-1010	(ADD) COOK	84TH AVE PATH TO 179TH ST PATH WETLAND MITIGATION	MISCELLANEOUS IMPROVEMENTS	09-05-2024	98,529
87TH ST NAPERVILLE 1-22332-0002	(C/O) WILL DUPAGE	AT SPRINGBROOK CREEK E OF SPRINGBROOK DR P.E. (PHASE II)	RECONSTRUCTION - BRIDGES	09-13-2024	313,342
106TH ST CHICAGO 1-22473-0001	(C/O) COOK	AT CALUMET RIVER 0.5 MI E OF MUSKEGON AVE P.E. (PHASE I)	REHABILITATION - BRIDGES	10-25-2024	1,000,000
106TH ST CHICAGO 1-22473-0011	(C/O) COOK	AT CALUMET RIVER 0.5 MI E OF MUSKEGON AVE P.E. (PHASE I)	REHABILITATION - BRIDGES	10-25-2024	500,000
143RD ST PLAINFIELD 1-20871-0003	(C/O) WILL	ILL 59 TO ILL 126 CONSTRUCTION ENGINEERING	INITIAL CONSTRUCTION - PAVEMENTS	09-19-2024	3,729,635
153RD ST ORLAND PARK 1-22717-0002	(ADD) COOK	AT RAVINIA AVE P.E. (PHASE II)	RECONSTRUCTION - PAVEMENTS	04-14-2025	206,395

**ILLINOIS HIGHWAY PROGRAM ACCOMPLISHMENTS
FY 2025 REBUILD ILLINOIS PROGRAM - LOCAL PROJECTS**

EXHIBIT B

DISTRICT 1

Route / City	County	Description	TAMP Category	Award Date	Award Cost
154TH ST DOLTON 1-22705-0003	(C/O) COOK	DR MLK JR DR/S PARK AVE TO DANTE DR CONSTRUCTION ENGINEERING		09-19-2024	125,000
			REHABILITATION - PAVEMENTS		
168TH ST 179TH ST 180TH ST COUNTRY CLUB HILLS 0-02010-1001	(ADD) COOK	168TH ST: GLEN OAKS DR TO BUTTERFIELD DR; 179TH ST: ILL 50 TO JOHN AVE; 180TH ST: KOSTNER AVE TO RAVISLOE TER SIGNING (NEW)		10-06-2025	284,344
			MISCELLANEOUS IMPROVEMENTS		
171ST ST EAST HAZEL CREST 1-22754-0000	(ADD) COOK	DIXIE HWY TO WOOD ST STANDARD OVERLAY MILES = 0.25		04-29-2025	341,757
			REHABILITATION - PAVEMENTS		
187TH ST GLENWOOD 1-21261-0000	(C/O) COOK	AT CHICAGO HEIGHTS-GLENWOOD RD INTERSECTION IMPROVEMENT		12-11-2024	3,094,447
			SAFETY		
187TH ST GLENWOOD 1-21261-0003	(C/O) COOK	AT CHICAGO HEIGHTS-GLENWOOD RD CONSTRUCTION ENGINEERING		05-29-2025	240,000
			SAFETY		
207TH ST MATTESON 1-22753-0000	(ADD) COOK	ILL 50 TO CRAWFORD AVE STANDARD OVERLAY MILES = 1.00		03-27-2025	899,917
			REHABILITATION - PAVEMENTS		
207TH ST MATTESON 1-22753-0003	(ADD) COOK	ILL 50 TO CRAWFORD AVE CONSTRUCTION ENGINEERING		06-09-2025	96,000
			REHABILITATION - PAVEMENTS		
ALGONQUIN RD ARLINGTON HEIGHTS MOUNT PROSPECT 1-11025-0017	(ADD) COOK	DEARBORN CT TO ELMHURST RD P.E. (PHASE II)		03-24-2025	196,470
			MISCELLANEOUS IMPROVEMENTS		
ALGONQUIN RD ROLLING MEADOWS ARLINGTON HEIGHTS 1-22423-0000	COOK	AT NEW WILKE RD INTERSECTION IMPROVEMENT		03-19-2025	2,851,746
			SAFETY		

**ILLINOIS HIGHWAY PROGRAM ACCOMPLISHMENTS
FY 2025 REBUILD ILLINOIS PROGRAM - LOCAL PROJECTS**

EXHIBIT B

DISTRICT 1

Route / City	County	Description	TAMP Category	Award Date	Award Cost
ALGONQUIN RD ROLLING MEADOWS ARLINGTON HEIGHTS 1-22423-0003	COOK	AT NEW WILKE RD CONSTRUCTION ENGINEERING	SAFETY	04-28-2025	273,000
ALLENDALE RD GREENWOOD 1-22285-0002	(C/O) MCHENRY	AT NIPPERSINK CREEK 0.4 MI E OF ILL 47 P.E. (PHASE II)	RECONSTRUCTION - BRIDGES	09-13-2024	383,960
ARCHER AVE CHICAGO 1-20884-0000	(C/O) COOK	AT BELT RAILWAY COMPANY (CREATE GS-09) RR GRADE SEPARATION STRUCTURES = 1	MISCELLANEOUS IMPROVEMENTS	04-02-2025	7,850,000
ARLINGTON DR HANOVER PARK 1-21876-0000	(C/O) DUPAGE	AT W BRANCH DUPAGE RIVER BRIDGE REPLACEMENT STRUCTURES = 1	RECONSTRUCTION - BRIDGES	10-28-2024	2,262,440
ARLINGTON DR HANOVER PARK 1-21876-0003	(C/O) DUPAGE	AT W BRANCH DUPAGE RIVER CONSTRUCTION ENGINEERING	RECONSTRUCTION - BRIDGES	12-11-2024	152,000
ARMITAGE AVE MELROSE PARK 1-22522-0002	(C/O) COOK	MANNHEIM RD TO 25TH AVE P.E. (PHASE II)	MISCELLANEOUS IMPROVEMENTS	01-22-2025	359,584
ASHLAND AVE AURORA 1-22724-0000	(ADD) KANE	ILL 25 TO UNION ST STANDARD OVERLAY MILES = 1.37	REHABILITATION - PAVEMENTS	12-02-2024	1,157,514
ASHLAND AVE AURORA 1-22724-0003	(ADD) KANE	ILL 25 TO UNION ST CONSTRUCTION ENGINEERING	REHABILITATION - PAVEMENTS	02-21-2025	133,374
BAKER RD 1-21708-0022	(ADD) WILL	AT JACKSON CREEK 0.4 MI E OF US 52 P.E. (PHASE II)	RECONSTRUCTION - BRIDGES	11-27-2024	20,000

**ILLINOIS HIGHWAY PROGRAM ACCOMPLISHMENTS
FY 2025 REBUILD ILLINOIS PROGRAM - LOCAL PROJECTS**

EXHIBIT B

DISTRICT 1

Route / City	County	Description	TAMP Category	Award Date	Award Cost
BAKER RD 1-21708-0000	(ADD) WILL	AT JACKSON CREEK 0.4 MI E OF US 52 BRIDGE REPLACEMENT STRUCTURES = 1	RECONSTRUCTION - BRIDGES	12-02-2024	2,994,900
BAKER RD 1-21708-0003	(ADD) WILL	AT JACKSON CREEK 0.4 MI E OF US 52 CONSTRUCTION ENGINEERING	RECONSTRUCTION - BRIDGES	03-10-2025	240,000
BARREVILLE RD PRAIRIE GROVE MC HENRY 1-22678-0001	(C/O) MCHENRY	BULL VALLEY RD TO AMES RD P.E. (PHASE I) P.E. (PHASE II)	MISCELLANEOUS IMPROVEMENTS	09-23-2024	42,000
BASELINE RD MONTGOMERY 1-22644-0003	(C/O) KENDALL KANE	US 30 TO ILL 31 CONSTRUCTION ENGINEERING	REHABILITATION - PAVEMENTS	10-24-2024	42,300
BECKWITH RD MORTON GROVE 1-22818-0000	(ADD) COOK	SHERMER RD TO AUSTIN AVE STANDARD OVERLAY MILES = 1.62	REHABILITATION - PAVEMENTS	07-28-2025	1,660,324
BEECH ST HIGHLAND PARK 1-22239-0004	(ADD) LAKE	AT RAVINE N OF BEECH LN LAND ACQUISITION	RECONSTRUCTION - BRIDGES	05-15-2025	32,000
BERNARD DR BUFFALO GROVE 0-02272-1003	(ADD) COOK	S ARLINGTON HEIGHTS RD TO LINCOLN TERRACE BIKEWAY	MISCELLANEOUS IMPROVEMENTS	10-22-2024	1,667,464
BERNARD DR BUFFALO GROVE 0-02272-1004	(ADD) COOK	S ARLINGTON HEIGHTS RD TO LINCOLN TERRACE CONSTRUCTION ENGINEERING	MISCELLANEOUS IMPROVEMENTS	12-11-2024	180,000
BERNARD DR BUFFALO GROVE 1-22713-0000	(ADD) COOK	S ARLINGTON HEIGHTS RD TO LINCOLN TERRACE RECONSTRUCTION MILES = 0.84	RECONSTRUCTION - PAVEMENTS	10-22-2024	6,616,931

**ILLINOIS HIGHWAY PROGRAM ACCOMPLISHMENTS
FY 2025 REBUILD ILLINOIS PROGRAM - LOCAL PROJECTS**

EXHIBIT B

DISTRICT 1

Route / City	County	Description	TAMP Category	Award Date	Award Cost
BLACK RD 0-05152-1017	(ADD) WILL	DUPAGE RIVER TO ROCK RUN TRAIL CONSTRUCTION ENGINEERING	MISCELLANEOUS IMPROVEMENTS	03-13-2025	107,598
BLACKBERRY CREEK S(ADD) SUGAR GROVE 0-02272-1027	KANE	VIRGIL GILMAN TRAIL TO BELLE VUE LANE CONSTRUCTION ENGINEERING	MISCELLANEOUS IMPROVEMENTS	10-24-2024	92,100
BLAINE ST MAPLE LN REPUBLIC RD WEBSTER ST BATAVIA 0-02010-1004	(ADD) KANE	0.2 MI W OF HARRISON ST TO HARRISON ST; N VAN NORWICK AVE TO REPUBLIC RD; MAPLE LN TO MCKEE ST; S PRAIRIE ST TO S COLLEGE ST SIDEWALKS	MISCELLANEOUS IMPROVEMENTS	02-19-2025	277,900
BLAINE ST MAPLE LN REPUBLIC RD WEBSTER ST BATAVIA 0-02010-1005	(ADD) KANE	0.2 MI W OF HARRISON ST TO HARRISON ST; N VAN NORWICK AVE TO REPUBLIC RD; MAPLE LN TO MCKEE ST; S PRAIRIE ST TO S COLLEGE ST CONSTRUCTION ENGINEERING	MISCELLANEOUS IMPROVEMENTS	03-24-2025	27,680
BLAINE ST MAPLE LN REPUBLIC RD WEBSTER ST BATAVIA 1-22736-0000	(ADD) KANE	0.2 MI W OF HARRISON ST TO HARRISON ST; N VAN NORWICK AVE TO REPUBLIC RD; MAPLE LN TO MCKEE ST; S PRAIRIE ST TO S COLLEGE ST SIDEWALKS	MISCELLANEOUS IMPROVEMENTS	02-19-2025	136,212
BRIDGE STREET MULT (ADD) CHANNAHON 0-02272-1024	WILL	EXISTING BRIDGE STREET PATH TO PARKSIDE DR BIKEWAY	MISCELLANEOUS IMPROVEMENTS	02-25-2025	2,020,756
BRIDGE STREET MULT (ADD) CHANNAHON 0-02272-1025	WILL	EXISTING BRIDGE STREET PATH TO PARKSIDE DR CONSTRUCTION ENGINEERING	MISCELLANEOUS IMPROVEMENTS	05-21-2025	177,600
BRIDGE STREET MULT (ADD) CHANNAHON 1-22738-0000	WILL	EXISTING BRIDGE STREET PATH TO PARKSIDE DR BIKEWAY	MISCELLANEOUS IMPROVEMENTS	02-25-2025	474,214

**ILLINOIS HIGHWAY PROGRAM ACCOMPLISHMENTS
FY 2025 REBUILD ILLINOIS PROGRAM - LOCAL PROJECTS**

EXHIBIT B

DISTRICT 1

Route / City	County	Description	TAMP Category	Award Date	Award Cost
BRUCE RD LOCKPORT 1-22743-0001	(ADD) WILL	AT FRACTION RUN CREEK P.E. (PHASE I)		02-27-2025	195,821
			RECONSTRUCTION - BRIDGES		
BULL VALLEY RD MC HENRY 1-22703-0001	(C/O) MCHENRY	AT BOONE CREEK P.E. (PHASE I)		09-05-2024	166,770
			RECONSTRUCTION - BRIDGES		
BURLINGTON AVE WESTERN SPRINGS 1-22728-0000	(ADD) COOK	CENTRAL AVE TO WOLF RD STANDARD OVERLAY MILES = 0.44		12-11-2024	554,455
			REHABILITATION - PAVEMENTS		
CAL SAG TRAIL PALOS HEIGHTS 1-22271-0002	(C/O) COOK	AT LAKE KATHERINE P.E. (PHASE II)		12-09-2024	56,000
			MISCELLANEOUS IMPROVEMENTS		
CAL SAG TRAIL PALOS HEIGHTS 1-22271-0003	(C/O) COOK	AT LAKE KATHERINE CONSTRUCTION ENGINEERING		09-06-2024	76,000
			MISCELLANEOUS IMPROVEMENTS		
CALKINS DR WEST ST GROVE ST SUGAR GROVE 0-02272-1015	(ADD) KANE	MCCANNON ST TO GROVE ST; CALKINS DR TO MAPLE ST; SNOW ST TO MAPLE ST CONSTRUCTION ENGINEERING		09-13-2024	23,610
			MISCELLANEOUS IMPROVEMENTS		
CEDAR RD NEW LENOX 1-22599-0003	(C/O) WILL	AT HAVEN AVE CONSTRUCTION ENGINEERING		09-12-2024	360,000
			MISCELLANEOUS IMPROVEMENTS		
CENTER ST PORT BARRINGTON 1-22575-0001	(C/O) MCHENRY	STREAM N OF CIRCLE AVE P.E. (PHASE I)		09-30-2024	60,000
			REHABILITATION - BRIDGES		
CENTER ST EAST HAZEL CREST 1-22583-0000	COOK	171ST ST TO 175TH ST STANDARD OVERLAY MILES = 0.50		03-27-2025	927,996
			REHABILITATION - PAVEMENTS		

**ILLINOIS HIGHWAY PROGRAM ACCOMPLISHMENTS
FY 2025 REBUILD ILLINOIS PROGRAM - LOCAL PROJECTS**

EXHIBIT B

DISTRICT 1

Route / City	County	Description	TAMP Category	Award Date	Award Cost
CENTER ST EAST HAZEL CREST 1-22583-0003	COOK	171ST ST TO 175TH ST CONSTRUCTION ENGINEERING		05-28-2025	122,000
			REHABILITATION - PAVEMENTS		
CENTRAL AVE MORTON GROVE 1-22816-0000	(ADD) COOK	GOLF RD TO DEMPSTER ST STANDARD OVERLAY MILES = 1.00		08-13-2025	1,669,904
			REHABILITATION - PAVEMENTS		
CH 3 WARRENVILLE RD LISLE 1-21841-0003	(C/O) DUPAGE	AT E BRANCH DUPAGE RIVER 0.3 MI W OF ILL 53 CONSTRUCTION ENGINEERING		10-24-2024	633,736
			RECONSTRUCTION - BRIDGES		
CHARLES RD 1-22677-0001	(C/O) MCHENRY	AT SLOUGH CREEK S OF NELSON RD P.E. (PHASE I)		09-13-2024	553,709
			REHABILITATION - BRIDGES		
CHICAGO ST ELGIN 1-22573-0001	(ADD) KANE	AT FOX RIVER E OF US 31 P.E. (PHASE I)		06-16-2025	589,045
			REHABILITATION - BRIDGES		
CHURCH ST SKOKIE MORTON GROVE 0-02272-1042	(ADD) COOK	LINDER AVE TO MCCORMICK BLVD BIKEWAY		08-29-2025	499,568
			MISCELLANEOUS IMPROVEMENTS		
CHURCH ST SKOKIE MORTON GROVE 0-05152-1019	(ADD) COOK	LINDER AVE TO MCCORMICK BLVD BIKEWAY		08-29-2025	1,612,182
			MISCELLANEOUS IMPROVEMENTS		
CHURCH ST SKOKIE MORTON GROVE 1-11025-0028	(ADD) COOK	LINDER AVE TO MCCORMICK BLVD P.E. (PHASE II)		05-21-2025	68,000
			MISCELLANEOUS IMPROVEMENTS		
CICERO AVE I-94 WB TO IL-50 LINCOLNWOOD 1-11025-0015	(ADD) COOK	CICERO AVE AT TOUHY AVE; I-94 TOUHY AVENUE EB EXIT RAMP AT CICERO AVE. P.E. (PHASE II)		09-13-2024	113,000
			MISCELLANEOUS IMPROVEMENTS		

ILLINOIS HIGHWAY PROGRAM ACCOMPLISHMENTS FY 2025 REBUILD ILLINOIS PROGRAM - LOCAL PROJECTS

EXHIBIT B

DISTRICT 1

Route / City	County	Description	TAMP Category	Award Date	Award Cost
COLUMBUS AVE CHICAGO 1-20875-0020	(ADD) COOK	AT MAPLEWOOD AVE RR GRADE SEPARATION STRUCTURES = 1		11-19-2024	10,000,000
RECONSTRUCTION - PAVEMENTS					
COMMONWEALTH DR MAIN ST CONGRESS PKWY VIRGINIA RD CRYSTAL LAKE 0-02272-1010	(ADD) MCHENRY	COMMONWEALTH DR: 0.1 MI W OF MAIN ST TO MAIN ST; MAIN ST: N OF COMMONWEALTH DR TO COMMONWEALTH DR; CONGRESS PKWY: COMMONWEALTH DR TO AMBASSADOR CIRCLE; VIRGINIA RD: DARLINGTON LN TO BERKSHIRE DR SIDEWALKS		02-05-2025	603,500
MISCELLANEOUS IMPROVEMENTS					
COTTAGE GROVE AVE SAUK TRAIL CORNELL AVE 223RD ST STEGER SAUK VILLAGE 1-11025-0022	(ADD) COOK	COTTAGE GROVE AVE: SAUK TRAIL TO MARY BYRNE DR; SAUK TRAIL: COTTAGE GROVE AVE TO CORNELL AVE; CORNELL AVE: SAUK TRAIL TO 223RD ST; 223RD ST: CORNELL AVE TO BURNHAM AVE P.E. (PHASE I)		01-27-2025	124,800
MISCELLANEOUS IMPROVEMENTS					
CRICKET CREEK CONN ELMHURST VILLA PARK 0-02272-1017	(ADD) DUPAGE	SALT CREEK GREENWAY TRAIL TO WEST AVE P.E. (PHASE II)		03-10-2025	198,000
MISCELLANEOUS IMPROVEMENTS					
CRICKET CREEK CONN ELMHURST VILLA PARK 1-22467-0002	(ADD) DUPAGE	SALT CREEK GREENWAY TRAIL TO WEST AVE P.E. (PHASE II)		03-10-2025	63,414
MISCELLANEOUS IMPROVEMENTS					
DANNE RD CRETE 1-21531-0013	(C/O) WILL	AT PLUM CREEK BRANCH 0.7 MI E OF KLEMME RD CONSTRUCTION ENGINEERING		03-04-2025	24,000
RECONSTRUCTION - BRIDGES					
DEERPATH RD LAKE FOREST 0-02272-1023	(ADD) LAKE	OAKWOOD AVE TO WESTERN AVE STREETSCAPING/BEAUT		03-27-2025	2,356,772
MISCELLANEOUS IMPROVEMENTS					
DEERPATH RD LAKE FOREST 1-22734-0000	(ADD) LAKE	OAKWOOD AVE TO WESTERN AVE STREETSCAPING/BEAUT STANDARD OVERLAY		03-27-2025	633,286
MISCELLANEOUS IMPROVEMENTS					

**ILLINOIS HIGHWAY PROGRAM ACCOMPLISHMENTS
FY 2025 REBUILD ILLINOIS PROGRAM - LOCAL PROJECTS**

EXHIBIT B

DISTRICT 1

Route / City	County	Description	TAMP Category	Award Date	Award Cost
DES PLAINES AVE NORTH RIVERSIDE 1-22715-0000	(ADD) COOK	CERMAK RD TO 26TH ST LIGHTING		02-25-2025	1,103,396
			MISCELLANEOUS IMPROVEMENTS		
DES PLAINES AVE NORTH RIVERSIDE 1-22715-0003	(ADD) COOK	CERMAK RD TO 26TH ST CONSTRUCTION ENGINEERING		05-05-2025	84,000
			MISCELLANEOUS IMPROVEMENTS		
DES PLAINES RIVER ROSEMONT 0-02272-1048	(ADD) COOK	DEVON AVE TO BRYN MAWR AVE CONSTRUCTION ENGINEERING		06-02-2025	136,500
			MISCELLANEOUS IMPROVEMENTS		
DES PLAINES RIVER SCHILLER PARK 0-05152-1012	(ADD) COOK	LAWRENCE AVE TO IRVING PARK RD BIKEWAY		12-23-2024	3,447,132
			MISCELLANEOUS IMPROVEMENTS		
DEVON AVE ARLINGTON HEIGHTS RD ELK GROVE VILLAGE ITASCA 1-22648-0000	COOK DUPAGE	DEVON AVE: E OF SOMERSET LN TO W OF TURNER AVE; ARLINGTON HEIGHTS RD: 0.1 MI N OF TO 0.1 MI S OF DEVON AVE STANDARD OVERLAY MILES = 0.53		02-19-2025	1,585,102
			REHABILITATION - PAVEMENTS		
DEVON AVE TONNE RD ELK GROVE VILLAGE 1-22649-0000	COOK DUPAGE	DEVON AVE: BRISTOL LN TO 0.1 MI W OF ARTHUR AVE; TONNE RD: N OF CENTER ST TO DRISCOLL LN STANDARD OVERLAY MILES = 0.57		02-19-2025	1,405,063
			REHABILITATION - PAVEMENTS		
DUNDEE AVE ELGIN 1-22562-0000	KANE	PAGE AVE TO ENTERPRISE ST RECONSTRUCTION MILES = 0.54		02-25-2025	9,964,717
			RECONSTRUCTION - PAVEMENTS		
E STATE ST GENEVA 0-05152-1011	(ADD) KANE	FOX RIVER TO KIRK RD BIKEWAY		06-02-2025	2,846,352
			MISCELLANEOUS IMPROVEMENTS		

**ILLINOIS HIGHWAY PROGRAM ACCOMPLISHMENTS
FY 2025 REBUILD ILLINOIS PROGRAM - LOCAL PROJECTS**

EXHIBIT B

DISTRICT 1

Route / City	County	Description	TAMP Category	Award Date	Award Cost
E STATE ST GENEVA 1-22246-0000	KANE	FOX RIVER TO KIRK RD RECONSTRUCTION MILES = 1.31		06-02-2025	27,316,335
RECONSTRUCTION - PAVEMENTS					
E WILSON ST PRAIRIE ST BATAVIA 1-22293-0013	(ADD) KANE	E WILSON ST: VAN BUREN ST TO S COLLEGE ST; PRAIRIE ST: STATE ST TO BNSF RR CONSTRUCTION ENGINEERING		05-21-2025	267,524
RECONSTRUCTION - PAVEMENTS					
ELIZABETH DR WOOD DALE RD WOOD DALE 0-02272-1019	(ADD) DUPAGE	FOREST PRESERVE DR TO WOOD DALE RD; MURRAY DR TO ELIZABETH DR LAND ACQUISITION		02-18-2025	75,000
MISCELLANEOUS IMPROVEMENTS					
ELMHURST RD MT PROSPECT RD OLD HIGGINS RD TOUHY AVE ELK GROVE VILLAGE DES PLAINES CHICAGO 1-11025-0024	(ADD) COOK	ELMHURST RD: LANDMEIER RD TO GREENLEAF AVE; TOUHY AVE: ELMHURST RD TO S MT PROSPECT RD; OLD HIGGINS RD: ELMHURST RD TO UP RR; S MT PROSPECT RD: UP RR TO TOUHY AVE; RECONSTRUCTION MILES = 2.27		04-07-2025	34,739,000
RECONSTRUCTION - PAVEMENTS					
FAIRFIELD WAY BLOOMINGDALE 1-22747-0000	(ADD) DUPAGE	LAKE ST TO BLOOMINGDALE RD STANDARD OVERLAY MILES = 1.08		04-25-2025 (Low Bid)	1,534,281
REHABILITATION - PAVEMENTS					
FARNSWORTH AVE AURORA 1-22177-0013	(C/O) KANE	AT INDIAN CREEK CONSTRUCTION ENGINEERING		09-26-2024	138,248
RECONSTRUCTION - BRIDGES					
FARNSWORTH AVE AURORA 0-00109-1003	(ADD) KANE	AT MARSHALL BLVD AND AT ILL PRAIRIE PATH CONSTRUCTION ENGINEERING		09-18-2024	52,381
SAFETY					
FIRST ST CARY 1-22675-0000	MCHENRY	THREE OAKS RD TO MAIN ST STANDARD OVERLAY MILES = 0.76		01-17-2025 (Low Bid)	1,219,999
REHABILITATION - PAVEMENTS					

**ILLINOIS HIGHWAY PROGRAM ACCOMPLISHMENTS
FY 2025 REBUILD ILLINOIS PROGRAM - LOCAL PROJECTS**

EXHIBIT B

DISTRICT 1

Route / City	County	Description	TAMP Category	Award Date	Award Cost
FLAT IRON RD HARVARD 1-22297-0002	(C/O) MCHENRY	AT MOKELER CREEK 0.4 MI S OF ILL 173 P.E. (PHASE II)	RECONSTRUCTION - BRIDGES	09-16-2024	279,677
FLAT IRON RD HARVARD 1-22297-0000	MCHENRY	AT MOKELER CREEK 0.4 MI S OF ILL 173 BRIDGE REPLACEMENT STRUCTURES = 1	RECONSTRUCTION - BRIDGES	12-06-2024	1,739,696
FLOSSMOOR CENTRAL(ADD) FLOSSMOOR 0-02272-1032	COOK	VARIOUS LOCATIONS IN FLOSSMOOR STREETSCAPING/BEAUT	MISCELLANEOUS IMPROVEMENTS	04-29-2025	1,333,570
FLOSSMOOR CENTRAL(ADD) FLOSSMOOR 1-22748-0000	COOK	VARIOUS LOCATIONS IN FLOSSMOOR STREETSCAPING/BEAUT	MISCELLANEOUS IMPROVEMENTS	04-29-2025	586,733
FOX LN (ROAD D) HINSDALE 1-22732-0001	(ADD) DUPAGE	AT SALT CREEK P.E. (PHASE I)	REHABILITATION - BRIDGES	02-18-2025	120,000
FREEPORT DR BLOOMINGDALE 0-02272-1030	(ADD) DUPAGE	E OF LOCKWOOD LN TO DUJARDIN SCHOOL SIDEWALKS	MISCELLANEOUS IMPROVEMENTS	04-07-2025	225,598
GALILEE AVE ZION 1-22674-0000	LAKE	21ST ST TO 33RD ST STANDARD OVERLAY MILES = 1.50	REHABILITATION - PAVEMENTS	06-10-2025	892,838
GARY AVE WHEATON 1-22641-0003	(C/O) DUPAGE	JEWELL RD TO HARRISON AVE CONSTRUCTION ENGINEERING	RECONSTRUCTION - PAVEMENTS	09-12-2024	350,000
GLENVIEW RD GLENVIEW 1-22813-0000	(ADD) COOK	MILWAUKEE AVE TO SHERMER RD STANDARD OVERLAY MILES = 1.88	REHABILITATION - PAVEMENTS	07-22-2025	2,007,772

**ILLINOIS HIGHWAY PROGRAM ACCOMPLISHMENTS
FY 2025 REBUILD ILLINOIS PROGRAM - LOCAL PROJECTS**

EXHIBIT B

DISTRICT 1

Route / City	County	Description	TAMP Category	Award Date	Award Cost
GOLF RD MILWAUKEE AVE GREENWOOD AVE NILES MORTON GROVE 0-00109-1001	(ADD) COOK	GOLF RD: DEE RD TO WASHINGTON ST; MILWAUKEE AVE: GOLF RD TO MARYLAND ST; GREENWOOD AVE: GOLF RD TO CHURCH ST & CRAIN ST TO SUNSET RD SIDEWALKS LIGHTING	SAFETY	10-31-2024	1,743,014
GOLF RD MILWAUKEE AVE GREENWOOD AVE NILES MORTON GROVE 0-02272-1008	(ADD) COOK	GOLF RD: DEE RD TO WASHINGTON ST; MILWAUKEE AVE: GOLF RD TO MARYLAND ST; GREENWOOD AVE: GOLF RD TO CHURCH ST & CRAIN ST TO SUNSET RD SIDEWALKS LIGHTING	MISCELLANEOUS IMPROVEMENTS	10-31-2024	1,882,474
GOLF RD MILWAUKEE AVE GREENWOOD AVE NILES MORTON GROVE 1-11025-0006	(ADD) COOK	GOLF RD: DEE RD TO WASHINGTON ST; MILWAUKEE AVE: GOLF RD TO MARYLAND ST; GREENWOOD AVE: GOLF RD TO CHURCH ST & CRAIN ST TO SUNSET RD SIDEWALKS LIGHTING	MISCELLANEOUS IMPROVEMENTS	10-31-2024	735,000
GOLF RD MILWAUKEE AVE GREENWOOD AVE NILES MORTON GROVE 1-22608-0000	(C/O) COOK	GOLF RD: DEE RD TO WASHINGTON ST; MILWAUKEE AVE: GOLF RD TO MARYLAND ST; GREENWOOD AVE: GOLF RD TO CHURCH ST & CRAIN ST TO SUNSET RD SIDEWALKS LIGHTING	MISCELLANEOUS IMPROVEMENTS	10-31-2024	224,509
GRAF RD 1-22684-0001	(ADD) MCHENRY	AT PISCASAW CREEK 0.4 MI E OF MAXON RD P.E. (PHASE I)	RECONSTRUCTION - BRIDGES	12-17-2024	264,108
GRAND BLVD BROOKFIELD AV WOODSIDE AVE GOLF RD BROOKFIELD 1-22718-0000	(ADD) COOK	GRAND BLVD: GRANT AVE TO PRAIRIE AVE; BROOKFIELD AVE: PRAIRIE AVE TO WOODSIDE AVE; WOODSIDE AVE: GOLF RD TO BROOKFIELD AVE; GOLF RD: WASHINGTON AVE TO WOODSIDE AVE STANDARD OVERLAY MILES = 1.07	REHABILITATION - PAVEMENTS	03-03-2025	4,534,006
GRAND BLVD BROOKFIELD AV WOODSIDE AVE GOLF RD BROOKFIELD 1-22718-0003	(ADD) COOK	GRAND BLVD: GRANT AVE TO PRAIRIE AVE; BROOKFIELD AVE: PRAIRIE AVE TO WOODSIDE AVE; WOODSIDE AVE: GOLF RD TO BROOKFIELD AVE; GOLF RD: WASHINGTON AVE TO WOODSIDE AVE CONSTRUCTION ENGINEERING	REHABILITATION - PAVEMENTS	03-31-2025	402,640

**ILLINOIS HIGHWAY PROGRAM ACCOMPLISHMENTS
FY 2025 REBUILD ILLINOIS PROGRAM - LOCAL PROJECTS**

EXHIBIT B

DISTRICT 1

Route / City	County	Description	TAMP Category	Award Date	Award Cost
GREEN BAY RD EVANSTON WILMETTE 1-22392-0000	COOK	ISABELL ST TO MCCORMICK BLVD STANDARD OVERLAY MILES = 0.75		11-01-2024	9,942,695
			REHABILITATION - PAVEMENTS		
GREEN BAY RD EVANSTON WILMETTE 1-22392-0003	COOK	ISABELL ST TO MCCORMICK BLVD CONSTRUCTION ENGINEERING		12-19-2024	514,000
			REHABILITATION - PAVEMENTS		
GREEN ST FRANKLIN AVE COUNTY LINE RD BENSENVILLE FRANKLIN PARK 1-11025-0008	(ADD) COOK DUPAGE	GREEN ST/FRANKLIN AVE: YORK RD TO RUNGE ST; COUNTY LINE RD: AT FRANKLIN AVE INTERSECTION RECONSTN RECONSTRUCTION MILES = 1.74		09-06-2024	19,190,654
			RECONSTRUCTION - PAVEMENTS		
GREEN ST FRANKLIN AVE COUNTY LINE RD BENSENVILLE FRANKLIN PARK 1-11025-0009	(ADD) COOK DUPAGE	GREEN ST/FRANKLIN AVE: YORK RD TO RUNGE ST; COUNTY LINE RD: AT FRANKLIN AVE CONSTRUCTION ENGINEERING		09-06-2024	648,317
			RECONSTRUCTION - PAVEMENTS		
GROSS POINT RD MORTON GROVE 1-22815-0000	(ADD) COOK	MAIN ST TO OAKTON ST STANDARD OVERLAY MILES = 0.57		07-28-2025	929,683
			REHABILITATION - PAVEMENTS		
HAMPTON AVE WESTERN SPRINGS 1-22711-0000	COOK	OGDEN AVE TO HILLGROVE AVE STANDARD OVERLAY MILES = 0.80		09-03-2024	964,319
			REHABILITATION - PAVEMENTS		
HAMPTON AVE WESTERN SPRINGS 1-22711-0003	COOK	OGDEN AVE TO HILLGROVE AVE CONSTRUCTION ENGINEERING		11-04-2024	99,200
			REHABILITATION - PAVEMENTS		
HARLEY RD 1-22262-0011	(C/O) KANE	OVER UP RR P.E. (PHASE I)		09-05-2024	64,320
			RECONSTRUCTION - BRIDGES		

**ILLINOIS HIGHWAY PROGRAM ACCOMPLISHMENTS
FY 2025 REBUILD ILLINOIS PROGRAM - LOCAL PROJECTS**

EXHIBIT B

DISTRICT 1

Route / City	County	Description	TAMP Category	Award Date	Award Cost
HART RD ROUND LAKE 1-22744-0000	(ADD) LAKE	WCL OF ROUND LAKE TO ROUND LAKE RD STANDARD OVERLAY MILES = 0.50	REHABILITATION - PAVEMENTS	04-07-2025	388,288
HART RD ROUND LAKE 1-22744-0003	(ADD) LAKE	WCL OF ROUND LAKE TO ROUND LAKE RD CONSTRUCTION ENGINEERING	REHABILITATION - PAVEMENTS	06-16-2025	24,833
HASELL RD HOFFMAN ESTATES 1-22698-0000	COOK	FAIRWAY CT TO ROSEDALE LN STANDARD OVERLAY MILES = 0.75	REHABILITATION - PAVEMENTS	03-27-2025	1,163,964
HASELL RD HOFFMAN ESTATES 1-22698-0003	COOK	FAIRWAY CT TO ROSEDALE LN CONSTRUCTION ENGINEERING	REHABILITATION - PAVEMENTS	06-11-2025	66,000
HAZEL AVE DEERFIELD 1-22672-0000	LAKE	WILMOT RD TO WAUKEGAN RD RECONSTRUCTION MILES = 1.03	RECONSTRUCTION - PAVEMENTS	12-16-2024	10,184,632
HAZEL AVE DEERFIELD 1-22672-0003	LAKE	WILMOT RD TO WAUKEGAN RD CONSTRUCTION ENGINEERING	RECONSTRUCTION - PAVEMENTS	03-17-2025	592,000
HEROES TRAIL WEST HOMER GLEN 0-02272-1022	(ADD) WILL	COACHMAN LN TO HEATHERWOOD DR BIKEWAY	MISCELLANEOUS IMPROVEMENTS	04-07-2025	398,891
HICKS RD EUCLID AVE ROLLING MEADOWS 0-02272-1012	(ADD) COOK	EUCLID AVE TO 0.1 MI N OF KIRCHOFF RD; 0.1 MI W OF VERMONT ST TO HICKS RD BIKEWAY	MISCELLANEOUS IMPROVEMENTS	03-18-2025	1,051,893
HICKS RD EUCLID AVE ROLLING MEADOWS 0-02272-1013	(ADD) COOK	EUCLID AVE TO 0.1 MI N OF KIRCHOFF RD; 0.1 MI W OF VERMONT ST TO HICKS RD CONSTRUCTION ENGINEERING	MISCELLANEOUS IMPROVEMENTS	04-28-2025	52,800

**ILLINOIS HIGHWAY PROGRAM ACCOMPLISHMENTS
FY 2025 REBUILD ILLINOIS PROGRAM - LOCAL PROJECTS**

EXHIBIT B

DISTRICT 1

Route / City	County	Description	TAMP Category	Award Date	Award Cost
HIGHPOINT DR ROMEOVILLE 1-22749-0000	(ADD) WILL	WEBER RD TO 0.2 MI S OF ALDER CREEK RD STANDARD OVERLAY MILES = 0.70	REHABILITATION - PAVEMENTS	04-18-2025	392,397
HIGHPOINT DR ROMEOVILLE 1-22749-0003	(ADD) WILL	WEBER RD TO 0.2 MI S OF ALDER CREEK RD CONSTRUCTION ENGINEERING	REHABILITATION - PAVEMENTS	06-09-2025	38,640
HOOK DR NICOLE LN WOODBINE DR ROUND LAKE BEACH 1-22249-0000	(ADD) LAKE	ORCHARD LN TO NICOLE LN; HOOK DR TO ROLLINS RD; AT ROLLINS RD NEW CONSTRUCTION MILES = 0.36	INITIAL CONSTRUCTION - PAVEMENTS	07-28-2025	3,326,879
HOOK DR NICOLE LN WOODBINE DR ROUND LAKE BEACH 1-22249-0010	(ADD) LAKE	ORCHARD LN TO NICOLE LN; HOOK DR TO ROLLINS RD; AT ROLLINS RD RECONSTRUCTION MILES = 0.21	RECONSTRUCTION - PAVEMENTS	07-28-2025	1,064,245
HOWARD ST CHICAGO EVANSTON 1-22197-0013	(ADD) COOK	DODGE AVE TO CUSTER AVE CONSTRUCTION ENGINEERING	REHABILITATION - PAVEMENTS	01-24-2025	130,000
HUNTER RD 1-22241-0002	(C/O) MCHENRY	AT LITTLE BEAVER CREEK 0.5 MI W OF WHITE OAKS RD P.E. (PHASE II)	RECONSTRUCTION - BRIDGES	09-13-2024	328,246
HUNTER RD 1-22241-0000	(ADD) MCHENRY	AT LITTLE BEAVER CREEK 0.5 MI W OF WHITE OAKS RD BRIDGE REPLACEMENT STRUCTURES = 1	RECONSTRUCTION - BRIDGES	03-03-2025	2,789,285
ILLINOIS AVE AURORA 1-22632-0013	(ADD) KANE	HIGHLAND AVE TO E OF RIVER ST CONSTRUCTION ENGINEERING	REHABILITATION - PAVEMENTS	02-18-2025	25,000

**ILLINOIS HIGHWAY PROGRAM ACCOMPLISHMENTS
FY 2025 REBUILD ILLINOIS PROGRAM - LOCAL PROJECTS**

EXHIBIT B

DISTRICT 1

Route / City	County	Description	TAMP Category	Award Date	Award Cost
INDIAN CREEK RD HAWTHORN WOODS 1-22709-0000	LAKE	GILMER RD TO ECL OF VILLAGE OF HAWTHORN WOODS STANDARD OVERLAY MILES = 1.27	REHABILITATION - PAVEMENTS	10-04-2024	369,519
INDIAN CREEK RD HAWTHORN WOODS 1-22709-0003	LAKE	GILMER RD TO ECL OF VILLAGE OF HAWTHORN WOODS CONSTRUCTION ENGINEERING	REHABILITATION - PAVEMENTS	11-14-2024	27,200
INDIAN TRAIL RD AURORA 1-22720-0000	(ADD) KANE	HIGHLAND AVE TO ILL 31 STANDARD OVERLAY MILES = 0.63	REHABILITATION - PAVEMENTS	12-06-2024	1,369,171
INDIAN TRAIL RD AURORA 1-22720-0003	(ADD) KANE	HIGHLAND AVE TO ILL 31 CONSTRUCTION ENGINEERING	REHABILITATION - PAVEMENTS	03-03-2025	181,600
INDIAN TRAIL RD AURORA 1-22733-0000	(ADD) DUPAGE	DUPAGE COUNTY ECL TO EOLA RD STANDARD OVERLAY MILES = 1.13	REHABILITATION - PAVEMENTS	02-25-2025	1,102,489
INDIAN TRAIL RD AURORA 1-22733-0003	(ADD) DUPAGE	DUPAGE COUNTY ECL TO EOLA RD CONSTRUCTION ENGINEERING	REHABILITATION - PAVEMENTS	05-01-2025	50,000
INDIAN TRAIL RD AURORA 1-11025-0001	(ADD) KANE	W OF EDGE LAWN DR TO E OF HIGHLAND AVE TRAF SIGNAL MODERNIZATION	MISCELLANEOUS IMPROVEMENTS	02-19-2025	2,157,550
INDIAN TRAIL RD AURORA 1-11025-0002	(ADD) KANE	W OF EDGE LAWN DR TO E OF HIGHLAND AVE CONSTRUCTION ENGINEERING	MISCELLANEOUS IMPROVEMENTS	05-12-2025	130,000
INDIAN TRAIL RD AURORA 1-22458-0000	(C/O) KANE	W OF EDGE LAWN DR TO E OF HIGHLAND AVE STANDARD OVERLAY MILES = 1.66	REHABILITATION - PAVEMENTS	02-19-2025	2,404,988

**ILLINOIS HIGHWAY PROGRAM ACCOMPLISHMENTS
FY 2025 REBUILD ILLINOIS PROGRAM - LOCAL PROJECTS**

EXHIBIT B

DISTRICT 1

Route / City	County	Description	TAMP Category	Award Date	Award Cost
INDIAN TRAIL RD AURORA 1-22458-0003	(C/O) KANE	W OF EDGE LAWN DR TO E OF HIGHLAND AVE CONSTRUCTION ENGINEERING		05-12-2025	267,150
			REHABILITATION - PAVEMENTS		
IRVING PARK RD STREAMWOOD 0-02272-1005	(ADD) COOK	SCHAUMBURG RD TO ILL 59 BIKEWAY		11-14-2024	1,883,941
			MISCELLANEOUS IMPROVEMENTS		
IRVING PARK RD STREAMWOOD 0-02272-1006	(ADD) COOK	SCHAUMBURG RD TO ILL 59 LIGHTING		11-14-2024	1,611,833
			MISCELLANEOUS IMPROVEMENTS		
IRVING PARK RD STREAMWOOD 0-02272-1007	(ADD) COOK	SCHAUMBURG RD TO ILL 59 CONSTRUCTION ENGINEERING		02-20-2025	319,588
			MISCELLANEOUS IMPROVEMENTS		
IRVING PARK RD SCHILLER PARK 1-21906-0000	(C/O) COOK	AT OLD RIVER RD INTERSECTION IMPROVEMENT		12-12-2024	4,279,092
			SAFETY		
IRVING PARK RD SCHILLER PARK 1-21906-0003	(C/O) COOK	AT OLD RIVER RD CONSTRUCTION ENGINEERING		02-21-2025	192,000
			SAFETY		
JOHN HUMPHREY DR ORLAND PARK 1-21934-0002	(C/O) COOK	AT 143RD ST P.E. (PHASE II)		09-13-2024	640,000
			MISCELLANEOUS IMPROVEMENTS		
JOHN HUMPHREY DR ORLAND PARK 1-22727-0000	(ADD) COOK	AT 143RD ST INTERSECTION IMPROVEMENT BRIDGE REHABILITATION STRUCTURES = 1		04-11-2025	9,722,683
			REHABILITATION - PAVEMENTS		
JOHNSBURG RD JOHNSBURG 1-22810-0000	(ADD) MCHENRY	NCL OF JOHNSBURG TO FAIRVIEW AVE STANDARD OVERLAY MILES = 2.40		07-23-2025	1,758,088
			REHABILITATION - PAVEMENTS		

**ILLINOIS HIGHWAY PROGRAM ACCOMPLISHMENTS
FY 2025 REBUILD ILLINOIS PROGRAM - LOCAL PROJECTS**

EXHIBIT B

DISTRICT 1

Route / City	County	Description	TAMP Category	Award Date	Award Cost
JOLIET RD COUNTRYSIDE 1-22646-0001	(C/O) COOK	AT BRAINARD AVE P.E. (PHASE I) P.E. (PHASE II)		11-15-2024	73,330
			MISCELLANEOUS IMPROVEMENTS		
KIMBALL ST ELGIN 1-22572-0001	(C/O) KANE	AT FOX RIVER / ILL 31 P.E. (PHASE I)		06-09-2025	984,082
			RECONSTRUCTION - BRIDGES		
LANDMEIER RD ELK GROVE VILLAGE 1-22633-0000	(ADD) COOK	0.2 MI W OF BUSSE RD TO E OF CAMBRIDGE DR STANDARD OVERLAY MILES = 0.35		04-25-2025 (Low Bid)	1,457,808
			REHABILITATION - PAVEMENTS		
LEICESTER RD WELLINGTON AVE ELK GROVE VILLAGE 1-22221-0000	(C/O) COOK	AT LAKE COSMAN CULVERT REPLACEMENT STRUCTURES = 2		12-02-2024	4,310,271
			RECONSTRUCTION - BRIDGES		
LEMONT BIKE TRAIL LEMONT 0-02272-1021	(ADD) COOK	I & M CANAL TRAIL TO CENTENNIAL TRAIL P.E. (PHASE II)		10-15-2024	170,000
			MISCELLANEOUS IMPROVEMENTS		
LIBERTY ST AURORA 1-22723-0000	(ADD) DUPAGE	EOLA RD TO COMMONS DR STANDARD OVERLAY MILES = 1.15		12-02-2024	734,188
			REHABILITATION - PAVEMENTS		
LIBERTY ST AURORA 1-22723-0003	(ADD) DUPAGE	EOLA RD TO COMMONS DR CONSTRUCTION ENGINEERING		03-03-2025	77,600
			REHABILITATION - PAVEMENTS		
LILLIAN ST SOUTH ST WALNUT AVE ELGIN 1-22657-0000	KANE	LILLIAN ST: MCLEAN BLVD TO SOUTH ST; SOUTH ST: LILLIAN ST TO WALNUT AVE; WALNUT AVE: SOUTH ST TO WILCOX AVE STANDARD OVERLAY MILES = 0.77		11-08-2024 (Low Bid)	874,652
			REHABILITATION - PAVEMENTS		
LINCOLN ST EVANSTON 1-22628-0001	(C/O) COOK	AT N SHORE CHANNEL P.E. (PHASE I)		03-26-2025	548,972
			RECONSTRUCTION - BRIDGES		

**ILLINOIS HIGHWAY PROGRAM ACCOMPLISHMENTS
FY 2025 REBUILD ILLINOIS PROGRAM - LOCAL PROJECTS**

EXHIBIT B

DISTRICT 1

Route / City	County	Description	TAMP Category	Award Date	Award Cost
LOMBARD RD ADDISON 1-22755-0000	(ADD) DUPAGE	LAKE ST TO ARMY TRAIL BLVD STANDARD OVERLAY MILES = 1.16	REHABILITATION - PAVEMENTS	05-16-2025	1,638,372
LORRAINE RD WHEATON GLEN ELLYN 1-22597-0003	(C/O) DUPAGE	HILL AVE TO ROOSEVELT RD CONSTRUCTION ENGINEERING	REHABILITATION - PAVEMENTS	05-14-2025	29,238
MACK RD WARRENVILLE 1-22127-0022	(ADD) DUPAGE	AT W BRANCH DUPAGE RIVER P.E. (PHASE II)	REHABILITATION - BRIDGES	11-07-2024	151,090
MAIN ST SUGAR GROVE 1-22704-0003	(C/O) KANE	CROSS ST TO 0.1 MI N OF ILL 47 CONSTRUCTION ENGINEERING	REHABILITATION - PAVEMENTS	09-12-2024	42,375
MAIN ST MATTESON 1-22746-0000	(ADD) COOK	US 30 TO 216TH ST STANDARD OVERLAY MILES = 0.60	REHABILITATION - PAVEMENTS	04-07-2025	824,771
MAIN ST MATTESON 1-22746-0003	(ADD) COOK	US 30 TO 216TH ST CONSTRUCTION ENGINEERING	REHABILITATION - PAVEMENTS	06-16-2025	62,800
MARENGO RD AYER ST HARVARD 1-11025-0019	(ADD) MCHENRY	ILL 173 TO AYER ST; ILL 173 TO MOKELER CREEK P.E. (PHASE II)	MISCELLANEOUS IMPROVEMENTS	12-17-2024	47,200
MCDERMOTT DR MORRIS AVE BERKELEY 0-02272-1002	(ADD) COOK	WOLF RD TO .3 MI E OF WOLF RD; .1 MI N OF ST CHARLES RD TO ST CHARLES RD SIDEWALKS	MISCELLANEOUS IMPROVEMENTS	12-02-2024	191,385
MCDERMOTT DR MORRIS AVE BERKELEY 1-22712-0000	(C/O) COOK	WOLF RD TO .3 MI E OF WOLF RD; .1 MI N OF ST CHARLES RD TO ST CHARLES RD SIDEWALKS	MISCELLANEOUS IMPROVEMENTS	12-02-2024	150,241

**ILLINOIS HIGHWAY PROGRAM ACCOMPLISHMENTS
FY 2025 REBUILD ILLINOIS PROGRAM - LOCAL PROJECTS**

EXHIBIT B

DISTRICT 1

Route / City	County	Description	TAMP Category	Award Date	Award Cost
MCLEAN BLVD CH 18 SOUTH ELGIN 1-22563-0005	(C/O) KANE	SPRING ST TO N OF STEARNS RD UTILITY ADJUSTMENT		09-06-2024	500,000
			RECONSTRUCTION - PAVEMENTS		
MCLEAN BLVD CH 18 SOUTH ELGIN 1-22563-0003	(C/O) KANE	SPRING ST TO N OF STEARNS RD CONSTRUCTION ENGINEERING		09-06-2024	1,200,000
			RECONSTRUCTION - PAVEMENTS		
MELAS-MEADOWS PEDA (ADD) MOUNT PROSPECT 0-02272-1028	COOK	MELAS PARK TO MELROSE PARK P.E. (PHASE II)		05-21-2025	240,000
			MISCELLANEOUS IMPROVEMENTS		
MELAS-MEADOWS PEDA (ADD) MOUNT PROSPECT 1-22741-0002	COOK	MELAS PARK TO MELROSE PARK P.E. (PHASE II)		05-21-2025	517,400
			MISCELLANEOUS IMPROVEMENTS		
MIDLOTHIAN TURNPIKE CRESTWOOD MIDLOTHIAN 1-21962-0003	(C/O) COOK	CENTRAL AVE TO PULASKI RD CONSTRUCTION ENGINEERING		12-18-2024	339,690
			MISCELLANEOUS IMPROVEMENTS		
MIDLOTHIAN METRA S (ADD) MIDLOTHIAN 1-11025-0021	COOK	AT MIDLOTHIAN CREEK P.E. (PHASE II)		04-14-2025	91,200
			MISCELLANEOUS IMPROVEMENTS		
MILLENNIUM TRAIL 0-05152-1016	(ADD) LAKE	RAVEN GLEN FOREST PRESERVE TO ETHEL'S WOODS FOREST PRESERVE CONSTRUCTION ENGINEERING		03-05-2025	100,000
			MISCELLANEOUS IMPROVEMENTS		
MONTGOMERY RD AURORA 1-11025-0012	(ADD) KANE	AT HILL AVE P.E. (PHASE II)		09-05-2024	215,588
			RECONSTRUCTION - PAVEMENTS		
MUIRHEAD RD 1-22085-0002	(C/O) KANE	OVER CC&P RR 0.5 MI N OF BOWES RD P.E. (PHASE II)		09-30-2024	208,522
			RECONSTRUCTION - BRIDGES		

**ILLINOIS HIGHWAY PROGRAM ACCOMPLISHMENTS
FY 2025 REBUILD ILLINOIS PROGRAM - LOCAL PROJECTS**

EXHIBIT B

DISTRICT 1

Route / City	County	Description	TAMP Category	Award Date	Award Cost
MUIRHEAD RD 1-22085-0000	(C/O) KANE	OVER CN RR 0.5 MI N OF BOWES RD BRIDGE REPLACEMENT STRUCTURES = 1	RECONSTRUCTION - BRIDGES	06-03-2025	1,861,253
N AURORA RD NAPERVILLE 1-22359-0000	(C/O) DUPAGE	UNDER EJ&E RR 1.3 MI E OF ILL 59 BRIDGE REPLACEMENT STRUCTURES = 1	RECONSTRUCTION - BRIDGES	06-18-2025	20,538,578
NATALIE CREEK TRAI MIDLOTHIAN 0-02272-1018	(ADD) COOK	TINLEY CREEK TRAIL TO CAL-SAG TRAIL P.E. (PHASE II)	MISCELLANEOUS IMPROVEMENTS	03-03-2025	920,000
NATALIE CREEK TRAI MIDLOTHIAN 0-05152-1014	(ADD) COOK	TINLEY CREEK TRAIL TO CAL-SAG TRAIL P.E. (PHASE II)	MISCELLANEOUS IMPROVEMENTS	03-03-2025	766,440
NIPPERSINK RD WILSON RD ROUND LAKE 0-02272-1049	(ADD) LAKE	WCL OF ROUND LAKE TO VALLEY LAKES BLVD; PRAIRIE TRAIL TO SCL OF ROUND LAKE BIKEWAY	MISCELLANEOUS IMPROVEMENTS	07-31-2025	341,825
NIPPERSINK RD WILSON RD ROUND LAKE 1-22767-0000	(ADD) LAKE	WCL OF ROUND LAKE TO VALLEY LAKES BLVD; PRAIRIE TRAIL TO SCL OF ROUND LAKE BIKEWAY	MISCELLANEOUS IMPROVEMENTS	07-31-2025	180,060
NISH RD PRAIRIE GROVE 1-22812-0000	(ADD) MCHENRY	BARREVILLE RD TO IL 176 STANDARD OVERLAY MILES = 1.77	REHABILITATION - PAVEMENTS	07-22-2025	588,609
NORTH AVE WAUKEGAN 1-22710-0000	LAKE	GLEN FLORA AVE TO JULIAN ST STANDARD OVERLAY MILES = 0.81	REHABILITATION - PAVEMENTS	08-21-2024	957,987
NORTH AVE WAUKEGAN 1-22710-0003	LAKE	GLEN FLORA AVE TO JULIAN ST CONSTRUCTION ENGINEERING	REHABILITATION - PAVEMENTS	11-13-2024	48,945

**ILLINOIS HIGHWAY PROGRAM ACCOMPLISHMENTS
FY 2025 REBUILD ILLINOIS PROGRAM - LOCAL PROJECTS**

EXHIBIT B

DISTRICT 1

Route / City	County	Description	TAMP Category	Award Date	Award Cost
NORTH AVE BARTLETT STREAMWOOD 1-22645-0000	COOK	OAK AVE TO LAKE ST STANDARD OVERLAY MILES = 1.01	REHABILITATION - PAVEMENTS	06-10-2025	935,775
OAKWOOD DR MC HENRY 1-22265-0000	(ADD) MCHENRY	AT BOONE CREEK CULVERT REPLACEMENT STRUCTURES = 1	RECONSTRUCTION - BRIDGES	07-31-2025	1,194,482
OLD ORCHARD RD I-94 NB EXIT RAMP SKOKIE 1-11025-0003	(ADD) COOK	WOODS DR TO SKOKIE BLVD; I-94 WB TO OLD ORCHARD RD RECONSTRUCTION MILES = 1.01	RECONSTRUCTION - PAVEMENTS	06-17-2025	2,624,606
PALMER AVE PARKVIEW DR NORTHLAKE 1-22420-0013	(ADD) COOK	AT ADDISON CREEK CONSTRUCTION ENGINEERING	REHABILITATION - BRIDGES	11-27-2024	65,600
PARK ST FOREST BLVD NORWOOD BLVD PARK FOREST 0-02272-1046	(ADD) COOK	PARK ST: N OF FOREST BLVD TO FOREST BLVD; FOREST BLVD: NORWOOD BLVD TO INDIANWOOD BLVD; NORWOOD BLVD: FOREST BLVD TO WESTWOOD DR BIKEWAY	MISCELLANEOUS IMPROVEMENTS	05-16-2025	3,000,000
PARK ST FOREST BLVD NORWOOD BLVD PARK FOREST 1-22763-0000	(ADD) COOK	PARK ST: N OF FOREST BLVD TO FOREST BLVD; FOREST BLVD: NORWOOD BLVD TO INDIANWOOD BLVD; NORWOOD BLVD: FOREST BLVD TO WESTWOOD DR BIKEWAY RECONSTRUCTION MILES = 0.84	RECONSTRUCTION - PAVEMENTS	05-16-2025	3,160,173
PLAINFIELD- NAPERVILLE RD PLAINFIELD 1-22485-0000	(C/O) WILL	AT 127TH ST INTERSECTION IMPROVEMENT	SAFETY	04-03-2025	3,803,259
PLAINFIELD- NAPERVILLE RD PLAINFIELD 1-22485-0003	(C/O) WILL	AT 127TH ST CONSTRUCTION ENGINEERING	MISCELLANEOUS IMPROVEMENTS	05-21-2025	261,340

**ILLINOIS HIGHWAY PROGRAM ACCOMPLISHMENTS
FY 2025 REBUILD ILLINOIS PROGRAM - LOCAL PROJECTS**

EXHIBIT B

DISTRICT 1

Route / City	County	Description	TAMP Category	Award Date	Award Cost
PLUM CREEK GREENW AA (ADD) 0-05152-1001	WILL	265TH ST TO S OF BURVILLE RD BIKEWAY		05-30-2025	3,421,875
			MISCELLANEOUS IMPROVEMENTS		
PLUM CREEK GREENWA 1-22708-0000	WILL	265TH ST TO S OF BURVILLE RD BIKEWAY		05-30-2025	232,553
			MISCELLANEOUS IMPROVEMENTS		
PRAIRIE ST AURORA 1-22722-0000	(ADD) KANE	WCL TO RANDALL RD STANDARD OVERLAY MILES = 3.10		11-08-2024 (Low Bid)	1,295,800
			REHABILITATION - PAVEMENTS		
PRAIRIE ST ST. CHARLES 1-22659-0000	KANE	RANDALL RD TO 13TH ST STANDARD OVERLAY MILES = 0.54		03-07-2025 (Low Bid)	553,988
			REHABILITATION - PAVEMENTS		
PRATT AVE LINCOLNWOOD 0-02272-1016	(ADD) COOK	LINCOLNWOOD DR TO MCCORMICK BLVD P.E. (PHASE II)		09-12-2024	127,000
			MISCELLANEOUS IMPROVEMENTS		
PROSPECT ST MARENGO 0-01747-1001	(ADD) MCHENRY	ILL 176 TO WASHINGTON ST RECONSTRUCTION		05-30-2025	78,000
			REHABILITATION - PAVEMENTS		
RAND RD MOUNT PROSPECT DES PLAINES 0-02272-1036	(ADD) COOK	CENTRAL RD TO ELK BLVD CONSTRUCTION ENGINEERING		05-07-2025	25,633
			MISCELLANEOUS IMPROVEMENTS		
RAND RD CENTRAL RD MT PROSPECT RD MOUNT PROSPECT DES PLAINES 1-11025-0031	(ADD) COOK	RAND RD: E ISABELLA ST TO ALBANY LN; CENTRAL RD: MOUNT PROSPECT RD TO WESTGATE RD; MOUNT PROSPECT RD: RAND RD TO CENTRAL RD P.E. (PHASE II)		04-09-2025	42,031
			MISCELLANEOUS IMPROVEMENTS		
RAND RD MAIN ST KENSINGTON RD MOUNT PROSPECT 1-22498-0004	(C/O) COOK	RAND RD: WEDGEWOOD LN TO BUSINESS CENTER DR; MAIN ST: MEADOW LN TO HIGHLAND ST; KENSINGTON RD: W OF PINE ST TO 0.2 MI E OF RAND RD LAND ACQUISITION		12-11-2024	114,940
			RECONSTRUCTION - PAVEMENTS		

**ILLINOIS HIGHWAY PROGRAM ACCOMPLISHMENTS
FY 2025 REBUILD ILLINOIS PROGRAM - LOCAL PROJECTS**

EXHIBIT B

DISTRICT 1

Route / City	County	Description	TAMP Category	Award Date	Award Cost
RAND RD MAIN ST KENSINGTON RD MOUNT PROSPECT 1-22498-0014	(C/O) COOK	RAND RD: WEDGEWOOD LN TO BUSINESS CENTER DR; MAIN ST: MEADOW LN TO HIGHLAND ST; KENSINGTON RD: W OF PINE ST TO 0.2 MI E OF RAND RD LAND ACQUISITION	RECONSTRUCTION - PAVEMENTS	12-11-2024	1,685,060
RANDALL RD CRYSTAL LAKE 0-02272-1001	(ADD) MCHENRY	ACKMAN RD TO ACORN LN/POLARIS DR BIKEWAY	MISCELLANEOUS IMPROVEMENTS	09-13-2024	3,122,758
RANDALL RD CRYSTAL LAKE 1-22625-0000	(C/O) MCHENRY	ACKMAN RD TO ACORN LN/POLARIS DR RECONSTRUCTION INTERSECTION IMPROVEMENT MILES = 1.57	RECONSTRUCTION - PAVEMENTS	09-13-2024	29,612,074
RANDALL RD CRYSTAL LAKE 1-22625-0010	(C/O) MCHENRY	ACKMAN RD TO ACORN LN/POLARIS DR ADDITIONAL LANES MILES = 0.01	INITIAL CONSTRUCTION - PAVEMENTS	09-13-2024	16,004,840
RANDALL RD CRYSTAL LAKE 1-22625-0020	(C/O) MCHENRY	AT WOODS CREEK; AT TRIB WOODS CREEK BRIDGE REPLACEMENT STRUCTURES = 2	RECONSTRUCTION - PAVEMENTS	09-13-2024	7,311,410
RANDALL RD CRYSTAL LAKE 1-22625-0030	(C/O) MCHENRY	ACKMAN RD TO ACORN LN/POLARIS DR RECONSTRUCTION MILES = 0.01	RECONSTRUCTION - PAVEMENTS	09-13-2024	7,387,747
ROBERTS RD PALOS HILLS 1-22149-0003	(C/O) COOK	AT 111TH ST CONSTRUCTION ENGINEERING	MISCELLANEOUS IMPROVEMENTS	09-24-2024	189,600
ROCKLAND RD LIBERTYVILLE 1-21987-0011	(C/O) LAKE	AT DES PLAINES RIVER P.E. (PHASE I)	RECONSTRUCTION - BRIDGES	04-23-2025	73,691
ROSELLE RD SCHAUMBURG 1-21891-0013	(C/O) COOK	CENTRAL RD TO HILLCREST BLVD CONSTRUCTION ENGINEERING	MISCELLANEOUS IMPROVEMENTS	01-29-2025	70,609

**ILLINOIS HIGHWAY PROGRAM ACCOMPLISHMENTS
FY 2025 REBUILD ILLINOIS PROGRAM - LOCAL PROJECTS**

EXHIBIT B

DISTRICT 1

Route / City	County	Description	TAMP Category	Award Date	Award Cost
S EDGELAWN DR AURORA 0-01195-1003	(ADD) KANE	AT BNSF P.E. (PHASE I)		02-20-2025	18,000
			MISCELLANEOUS IMPROVEMENTS		
S EDGELAWN DR AURORA 0-01195-1004	(ADD) KANE	AT BNSF RR P.E. (PHASE II)		03-24-2025	63,450
			MISCELLANEOUS IMPROVEMENTS		
S SCHMALE RD GUNDERSEN DR S PRESIDENT ST CAROL STREAM 0-02272-1040	(ADD) DUPAGE	S SCHMALE RD: GUNDERSEN DR TO GENEVA RD; GUNDERSEN DR: S SCHMALE RD TO S PRESIDENT ST; S PRESIDENT ST: GREAT WESTERN TRAIL TO GUNDERSEN DR & COMMUNITY PARK TO GENEVA RD BIKEWAY		05-16-2025	304,435
			MISCELLANEOUS IMPROVEMENTS		
S SCHMALE RD GUNDERSEN DR S PRESIDENT ST CAROL STREAM 1-22037-0000	DUPAGE	S SCHMALE RD: GUNDERSEN DR TO GENEVA RD; GUNDERSEN DR: S SCHMALE RD TO S PRESIDENT ST; S PRESIDENT ST: GREAT WESTERN TRAIL TO GUNDERSEN DR & COMMUNITY PARK TO GENEVA RD BIKEWAY		05-16-2025	567,083
			MISCELLANEOUS IMPROVEMENTS		
SALEM DR SCHAUMBURG 1-22726-0000	(ADD) COOK	SCHAUMBURG RD TO WEATHERSFIELD WAY RECONSTRUCTION MILES = 0.62		12-19-2024	2,379,003
			RECONSTRUCTION - PAVEMENTS		
SALEM DR SCHAUMBURG 1-22726-0003	(ADD) COOK	SCHAUMBURG RD TO WEATHERSFIELD WAY CONSTRUCTION ENGINEERING		03-03-2025	320,000
			RECONSTRUCTION - PAVEMENTS		
SAUNDERS RD RIVERWOODS 1-22739-0000	(ADD) LAKE	DUFFY LN TO RIVERWOODS RD STANDARD OVERLAY MILES = 1.45		06-13-2025 (Low Bid)	3,224,492
			REHABILITATION - PAVEMENTS		
SCHICK RD HANOVER PARK BARTLETT 1-22725-0000	(ADD) DUPAGE	WCL TO COUNTY FARM RD STANDARD OVERLAY MILES = 0.75		01-10-2025	939,975
			REHABILITATION - PAVEMENTS		

**ILLINOIS HIGHWAY PROGRAM ACCOMPLISHMENTS
FY 2025 REBUILD ILLINOIS PROGRAM - LOCAL PROJECTS**

EXHIBIT B

DISTRICT 1

Route / City	County	Description	TAMP Category	Award Date	Award Cost
SHAWMUT AVE KEMMAN AVE BRAINARD AVE LA GRANGE BROOKFIELD LA GRANGE PARK 1-22437-0003	(C/O) COOK	KEMMAN AVE: BREWSTER AVE TO N OF SHAWMUT AVE; SHAWMUT AVE: IHB RR TO ECL OF LA GRANGE; BRAINARD AVE: NCL OF LA GRANGE TO 47TH ST CONSTRUCTION ENGINEERING		11-07-2024	192,331
			REHABILITATION - PAVEMENTS		
SHEPLEY RD 1-22278-0011	(C/O) WILL	AT DUPAGE RIVER P.E. (PHASE I)		05-05-2025	125,032
			RECONSTRUCTION - BRIDGES		
SHERIDAN RD WAUKEGAN 1-22760-0000	(ADD) LAKE	WASHINGTON ST TO S OF LIBERTY ST STANDARD OVERLAY MILES = 0.40		06-03-2025	605,278
			REHABILITATION - PAVEMENTS		
SHERMER RD NORTHBROOK 1-22714-0000	(ADD) COOK	WALTERS AVE TO WILLOW RD STANDARD OVERLAY BIKEWAY MILES = 1.49		10-22-2024	4,974,255
			REHABILITATION - PAVEMENTS		
SHERMER RD GLENVIEW 1-22759-0000	(ADD) COOK	E LAKE AVE TO GOLF RD STANDARD OVERLAY MILES = 1.69		05-29-2025	2,603,039
			REHABILITATION - PAVEMENTS		
SHERMER RD MORTON GROVE 1-22817-0000	(ADD) COOK	GOLF RD TO HARLEM AVE STANDARD OVERLAY MILES = 0.67		07-28-2025	939,244
			REHABILITATION - PAVEMENTS		
SKOKIE RD ILLINOIS RD WILMETTE 0-02272-1054	(ADD) COOK	ILLINOIS RD TO LAKE AVE; SKOKIE BLVD TO SPRUCEWOOD LN P.E. (PHASE II)		06-17-2025	121,600
			MISCELLANEOUS IMPROVEMENTS		
SLEEPY HOLLOW RD WEST DUNDEE 1-22371-0000	(ADD) KANE	HUNTLEY RD TO ILL 72 STANDARD OVERLAY MILES = 0.80		07-22-2025	1,348,856
			REHABILITATION - PAVEMENTS		
SMITH RD 1-21707-0002	(ADD) WILL	AT LONG RUN CREEK 0.3 MI S OF 135TH ST P.E. (PHASE II)		03-17-2025	156,000
			REHABILITATION - BRIDGES		

**ILLINOIS HIGHWAY PROGRAM ACCOMPLISHMENTS
FY 2025 REBUILD ILLINOIS PROGRAM - LOCAL PROJECTS**

EXHIBIT B

DISTRICT 1

Route / City	County	Description	TAMP Category	Award Date	Award Cost
SOUTH ELGIN BLVD SOUTH ELGIN 1-22811-0000	(ADD) KANE	NCL OF SOUTH ELGIN TO E MAIN ST STANDARD OVERLAY MILES = 1.40		07-22-2025	1,197,423
			REHABILITATION - PAVEMENTS		
SPRUCEWOOD LN LAKE SHORE DR LINDENHURST 1-22564-0003	(C/O) LAKE	SPRUCEWOOD LN: ROLLING RIDGE LN TO LAKE SHORE DR; LAKE SHORE DR: SPRUCEWOOD LN TO BECK RD CONSTRUCTION ENGINEERING		11-04-2024	332,000
			RECONSTRUCTION - PAVEMENTS		
ST CHARLES RD LOMBARD 1-22559-0000	(C/O) DUPAGE	ILL 53 TO GRACE ST STANDARD OVERLAY MILES = 1.48		08-23-2024	1,814,750
			REHABILITATION - PAVEMENTS		
STATE ST LEMONT 1-22740-0002	(ADD) COOK	CASS ST TO 127TH ST P.E. (PHASE II)		06-17-2025	93,600
			REHABILITATION - PAVEMENTS		
STATE ST HAMPSHIRE 1-22814-0000	(ADD) KANE	ALLEN RD TO UNNAMED CREEK 0.1 MI N OF KEYES AVE STANDARD OVERLAY MILES = 0.36		07-22-2025	308,598
			REHABILITATION - PAVEMENTS		
STONY ISLAND AVE LANSING 1-22752-0000	(ADD) COOK	THORNTON LANSING RD TO 186TH ST STANDARD OVERLAY MILES = 0.88		04-07-2025	592,913
			REHABILITATION - PAVEMENTS		
STONY ISLAND AVE LANSING 1-22752-0003	(ADD) COOK	THORNTON LANSING RD TO 186TH ST CONSTRUCTION ENGINEERING		06-09-2025	64,800
			REHABILITATION - PAVEMENTS		
TAFT DR SOUTH HOLLAND HARVEY 1-22750-0000	(ADD) COOK	E OF UNION AVE TO CANAL ST DESIGNED OVERLAY MILES = 0.34		03-27-2025	413,449
			REHABILITATION - PAVEMENTS		
TAFT DR SOUTH HOLLAND HARVEY 1-22750-0003	(ADD) COOK	E OF UNION AVE TO CANAL ST CONSTRUCTION ENGINEERING		05-28-2025	40,800
			REHABILITATION - PAVEMENTS		

**ILLINOIS HIGHWAY PROGRAM ACCOMPLISHMENTS
FY 2025 REBUILD ILLINOIS PROGRAM - LOCAL PROJECTS**

EXHIBIT B

DISTRICT 1

Route / City	County	Description	TAMP Category	Award Date	Award Cost
THEODORE ST DRAUDEN RD JOLIET 1-22721-0000	(ADD) WILL	W OF STAGHORN DR TO WESMERE PKWY; N OF THEODORE ST TO THEODORE ST WIDENING EXISTING PAVEMENT	REHABILITATION - PAVEMENTS	02-19-2025	2,764,372
THEODORE ST DRAUDEN RD JOLIET 1-22721-0003	(ADD) WILL	W OF STAGHORN DR TO WESMERE PKWY; N OF THEODORE ST TO THEODORE ST CONSTRUCTION ENGINEERING	REHABILITATION - PAVEMENTS	04-28-2025	283,200
VARIOUS BERKELEY 0-02010-1003	(ADD) COOK	VARIOUS LOCATIONS IN THE VILLAGE OF BERKELEY SIDEWALKS	MISCELLANEOUS IMPROVEMENTS	12-02-2024	219,395
VARIOUS LAKE FOREST 0-02010-1007	(ADD) LAKE	VARIOUS LOCATIONS IN CITY OF LAKE FOREST INTERSECTION IMPROVEMENT	SAFETY	03-27-2025	175,000
VARIOUS EVANSTON 0-02010-1009	(ADD) COOK	VARIOUS LOCATIONS IN THE CITY OF EVANSTON SIDEWALKS	MISCELLANEOUS IMPROVEMENTS	05-29-2025	312,439
VARIOUS 1-11025-0004	(ADD) VARIOUS	VARIOUS LOCATIONS IN THE VILLAGE OF BERKELY SIDEWALKS	MISCELLANEOUS IMPROVEMENTS	12-02-2024	1,244,781
VARIOUS CARY 1-11025-0013	(ADD) MCHENRY	CARY METRA DEPOT PLAZA MISCELLANEOUS	MISCELLANEOUS IMPROVEMENTS	02-25-2025	585,512
VARIOUS CARY 1-22706-0000	(C/O) MCHENRY	CARY METRA DEPOT PLAZA MISCELLANEOUS	MISCELLANEOUS IMPROVEMENTS	02-25-2025	605,149
VARIOUS CHICAGO 1-22730-0000	(ADD) COOK	MIDWAY AIRPORT AREA - HIGHWAY ADVISORY UPGRADE, RAILROAD OPERATIONS NOTIFICATION AND ENHANCED TRAVELER INFORMATION MISCELLANEOUS	RECONSTRUCTION - PAVEMENTS	12-19-2024	77,000

**ILLINOIS HIGHWAY PROGRAM ACCOMPLISHMENTS
FY 2025 REBUILD ILLINOIS PROGRAM - LOCAL PROJECTS**

EXHIBIT B

DISTRICT 1

Route / City	County	Description	TAMP Category	Award Date	Award Cost
VARIOUS CHICAGO 1-22731-0000	(ADD) COOK	CENTRALIZED TRANSIT SIGNAL PRIORITY PROJECT MISC TRAFFIC CONTROL	MISCELLANEOUS IMPROVEMENTS	06-16-2025	3,990,000
VARIOUS CHICAGO 1-22731-0010	(ADD) COOK	CENTRALIZED TRANSIT SIGNAL PRIORITY PROJECT MISC TRAFFIC CONTROL	MISCELLANEOUS IMPROVEMENTS	06-16-2025	1,995,000
VARIOUS LAKE FOREST 1-22745-0000	(ADD) LAKE	VARIOUS LOCATIONS IN CITY OF LAKE FOREST INTERSECTION IMPROVEMENT	SAFETY	03-27-2025	71,136
VARIOUS EVANSTON 1-22761-0000	(ADD) COOK	VARIOUS LOCATIONS IN THE CITY OF EVANSTON SIDEWALKS	MISCELLANEOUS IMPROVEMENTS	05-29-2025	84,514
VARIOUS 0-00109-1005	(ADD) KANE	VARIOUS LOCATIONS IN KANE CO PAVEMENT MARKING	SAFETY	02-25-2025	545,288
VARIOUS WESTERN SPRINGS 0-02010-1006	(ADD) COOK	VILLAGE OF WESTERN SPRINGS SAFE ROUTE TO SCHOOL (NI) TRAINING	SAFETY	09-24-2024	75,000
W SOLON RD 1-22279-0002	(C/O) MCHENRY	AT N BRANCH NIPPERSINK CREEK 0.5 MI E OF ILL 31 P.E. (PHASE II)	REHABILITATION - BRIDGES	09-13-2024	351,858
W THOMPSON RD 0-00109-1004	(ADD) MCHENRY	W OF HOGBAC RD TO N OF HOGBAC RD P.E. (PHASE I) P.E. (PHASE II)	SAFETY	02-18-2025	81,900
WADE ST HIGHLAND PARK 1-22240-0004	(ADD) LAKE	AT UNNAMED RAVINE 0.2 MI N OF MARSHMAN ST LAND ACQUISITION	RECONSTRUCTION - BRIDGES	06-09-2025	56,000

**ILLINOIS HIGHWAY PROGRAM ACCOMPLISHMENTS
FY 2025 REBUILD ILLINOIS PROGRAM - LOCAL PROJECTS**

EXHIBIT B

DISTRICT 1

Route / City	County	Description	TAMP Category	Award Date	Award Cost
WASHINGTON AVE HIGHWOOD 1-22472-0000	LAKE	WESTERN AVE TO SHERIDAN RD STANDARD OVERLAY MILES = 0.31	REHABILITATION - PAVEMENTS	02-10-2025	464,636
WASHINGTON AVE HIGHWOOD 1-22472-0003	LAKE	WESTERN AVE TO SHERIDAN RD CONSTRUCTION ENGINEERING	REHABILITATION - PAVEMENTS	05-14-2025	11,637
WAUKEGAN RD GLENVIEW 1-11025-0014	(ADD) COOK	AT E LAKE ST P.E. (PHASE II)	MISCELLANEOUS IMPROVEMENTS	09-13-2024	391,431
WEST WONDER LAKE R(ADD) GREENWOOD 1-22735-0000	MCHENRY	THOMPSON RD TO WHITE OAKS RD STANDARD OVERLAY MILES = 0.95	REHABILITATION - PAVEMENTS	03-03-2025	619,752
WEST WONDER LAKE R(ADD) GREENWOOD WONDER LAKE 1-22735-0003	MCHENRY	THOMPSON RD TO WHITE OAKS RD CONSTRUCTION ENGINEERING	REHABILITATION - PAVEMENTS	05-08-2025	53,508
WESTWOOD DR PARK FOREST 1-22618-0001	(C/O) COOK	SAUK TRAIL TO WESTERN AVE P.E. (PHASE I)	REHABILITATION - PAVEMENTS	12-12-2024	419,071
WHITE OAKS RD 1-22252-0000	(ADD) MCHENRY	AT W BRANCH PISCASAW CREEK BRIDGE REPLACEMENT STRUCTURES = 1	RECONSTRUCTION - BRIDGES	12-06-2024	1,503,245
WOLF RD NORTHLAKE 1-22652-0000	COOK	AT PALMER AVE TRAF SIGNAL REPLACEMENT	MISCELLANEOUS IMPROVEMENTS	04-18-2025	674,695
WOLF RD NORTHLAKE 1-22653-0000	COOK	AT WILTSE RD TRAF SIGNAL REPLACEMENT	MISCELLANEOUS IMPROVEMENTS	02-19-2025	711,000

**ILLINOIS HIGHWAY PROGRAM ACCOMPLISHMENTS
FY 2025 REBUILD ILLINOIS PROGRAM - LOCAL PROJECTS**

EXHIBIT B

DISTRICT 1

Route / City	County	Description	TAMP Category	Award Date	Award Cost
WOLF RD NORTHLAKE 1-22653-0003	COOK	AT WILTSE RD CONSTRUCTION ENGINEERING		03-24-2025	43,712
			MISCELLANEOUS IMPROVEMENTS		
WOLFE WILDLIFE BIK (ADD) COOK OAK LAWN 0-02272-1051		AT WOLFE WILDLIFE PARK P.E. (PHASE II)		06-18-2025	143,280
			MISCELLANEOUS IMPROVEMENTS		
WOODCREEK DR (ADD) WILL BOLINGBROOK 1-21168-0000		AT LILY CACHE LN TRIB BRIDGE REPLACEMENT STRUCTURES = 1		06-02-2025	753,049
			RECONSTRUCTION - BRIDGES		
WOODRIDGE DR WOODRIDGE 1-22569-0000	DUPAGE	HOBSON RD TO CENTER DR RECONSTRUCTION MILES = 0.67		02-25-2025	2,756,923
			RECONSTRUCTION - PAVEMENTS		
YORK ST ELMHURST 1-11025-0011	(ADD) DUPAGE	AT BUTTERFIELD RD (ILL 56) P.E. (PHASE II)		09-05-2024	202,056
			MISCELLANEOUS IMPROVEMENTS		

**ILLINOIS HIGHWAY PROGRAM ACCOMPLISHMENTS
FY 2025 REBUILD ILLINOIS PROGRAM - LOCAL PROJECTS**

EXHIBIT B

DISTRICT 2

Route / City	County	Description	TAMP Category	Award Date	Award Cost
<u>Other Roads & Streets</u>					
10TH ST SILVIS 0-02272-2001	(ADD) ROCK ISLAND	CROSSTOWN AVE TO AVENUE OF THE CITIES TRAIL BIKEWAY		04-11-2025	494,025
			MISCELLANEOUS IMPROVEMENTS		
10TH ST SILVIS 0-02272-2002	(ADD) ROCK ISLAND	CROSSTOWN AVE TO AVENUE OF THE CITIES TRAIL CONSTRUCTION ENGINEERING		05-21-2025	166,400
			MISCELLANEOUS IMPROVEMENTS		
10TH ST SILVIS 0-05152-2001	(ADD) ROCK ISLAND	CROSSTOWN AVE TO AVENUE OF THE CITIES TRAIL BIKEWAY		04-11-2025	662,050
			MISCELLANEOUS IMPROVEMENTS		
15TH AVE EAST MOLINE 2-10641-0010	ROCK ISLAND	6TH ST TO 13TH ST IN EAST MOLINE RECONSTRUCTION MILES = 0.77		05-30-2025	12,185,222
			RECONSTRUCTION - PAVEMENTS		
15TH ST MOLINE 0-05132-2001	(ADD) ROCK ISLAND	AT 16TH AVE P.E. (PHASE I)		02-18-2025	175,000
			MISCELLANEOUS IMPROVEMENTS		
19TH AVE MOLINE 2-10613-0000	ROCK ISLAND	7TH ST TO 0.1 MI W OF 16TH AVE IN MOLINE STANDARD OVERLAY MILES = 0.66		02-19-2025	1,565,824
			REHABILITATION - PAVEMENTS		
30TH ST ROCK ISLAND 2-10583-0002	(ADD) ROCK ISLAND	9TH ST TO 18TH AVE IN ROCK ISLAND P.E. (PHASE II)		10-16-2024	234,138
			RECONSTRUCTION - PAVEMENTS		
ALPINE RD ROCKFORD 2-10648-0001	(C/O) WINNEBAGO	CHARLES ST TO LINDEN RD IN ROCKFORD P.E. (PHASE I)		09-13-2024	4,500,000
			RECONSTRUCTION - PAVEMENTS		

**ILLINOIS HIGHWAY PROGRAM ACCOMPLISHMENTS
FY 2025 REBUILD ILLINOIS PROGRAM - LOCAL PROJECTS**

EXHIBIT B

DISTRICT 2

Route / City	County	Description	TAMP Category	Award Date	Award Cost
BEND BLVD 3RD ST EAST MOLINE 2-10641-0020	ROCK ISLAND	BEND BLVD: E OF 3RD ST TO 12TH AVE; 3RD ST: BEND BLVD TO 12TH AVE BIKEWAY	MISCELLANEOUS IMPROVEMENTS	02-19-2025	835,827
BEND BLVD 3RD ST EAST MOLINE 2-10641-0023	ROCK ISLAND	BEND BLVD: E OF 3RD ST TO 12TH AVE; 3RD ST: BEND BLVD TO 12TH AVE CONSTRUCTION ENGINEERING	MISCELLANEOUS IMPROVEMENTS	05-20-2025	67,680
BIG CUT RD 2-10551-0000	(C/O) CARROLL	OVER BNSF RR 3 MI SW OF MT CARROLL BRIDGE REPLACEMENT STRUCTURES = 1	RECONSTRUCTION - BRIDGES	02-19-2025	1,079,217
BIG CUT RD 2-10551-0003	(C/O) CARROLL	OVER BNSF RR 3 MI SW OF MT CARROLL CONSTRUCTION ENGINEERING	RECONSTRUCTION - BRIDGES	05-21-2025	96,000
BROOKLYN RD 2-10640-0000	LEE	AT WILLOW CREEK 0.5 MI N OF US 30 BRIDGE REPLACEMENT STRUCTURES = 1	RECONSTRUCTION - BRIDGES	05-16-2025	950,396
BURTON ST ROCKFORD 0-01195-2001	(ADD) WINNEBAGO	AT CP RR RR CROSSING IMPROVEMENT	MISCELLANEOUS IMPROVEMENTS	07-22-2024	434,943
CH 4 CH 33 ROCK GROVE RD LAMM RD FREEPORT 2-10666-0000	STEPHENSON	CH 4 (ROCK GROVE RD): AFOLKEY RD TO 0.2 MI E OF DAKOTA RD; CH 33 (LAMM RD): 0.2 MI E OF ILL 26 TO BAILEYVILLE RD CHIP SEAL-A1 CHIP SEAL-A2 MILES = 5.20	PRESERVATION - PAVEMENTS	02-18-2025	108,800
CH 5 ATKINSON 2-10682-0000	(C/O) HENRY	COMMERCIAL DR TO I-80 RAMP SLOPE STABILIZATION	MISCELLANEOUS IMPROVEMENTS	09-23-2024	300,000
CH 8 IDEAL RD 2-10568-0011	(C/O) CARROLL	MORRISON RD TO DUTCH TOWN RD P.E. (PHASE I) P.E. (PHASE II)	RECONSTRUCTION - PAVEMENTS	09-09-2024	91,438

**ILLINOIS HIGHWAY PROGRAM ACCOMPLISHMENTS
FY 2025 REBUILD ILLINOIS PROGRAM - LOCAL PROJECTS**

EXHIBIT B

DISTRICT 2

Route / City	County	Description	TAMP Category	Award Date	Award Cost
CH 8 IDEAL RD 0-01747-2001	(ADD) CARROLL	MORRISON RD TO DUTCHTOWN RD RECONSTRUCTION		08-23-2024	428,800
			REHABILITATION - PAVEMENTS		
CH 8 IDEAL RD 2-10568-0000	(C/O) CARROLL	MORRISON RD TO DUTCHTOWN RD RECONSTRUCTION MILES = 4.42		08-23-2024	5,577,889
			RECONSTRUCTION - PAVEMENTS		
CH 8 IDEAL RD 2-10568-0003	(C/O) CARROLL	MORRISON RD TO DUTCHTOWN RD CONSTRUCTION ENGINEERING		10-28-2024	400,000
			RECONSTRUCTION - PAVEMENTS		
CH 8 IDEAL RD 2-10568-0010	(C/O) CARROLL	MORRISON RD TO DUTCHTOWN RD RECONSTRUCTION MILES = 0.01		08-23-2024	119,880
			RECONSTRUCTION - PAVEMENTS		
CH 9 SCOUT CAMP RD 2-10679-0000	JO DAVIESS	STAGECOACH TRAIL TO 0.2 MI E OF TOWNSEND RD STANDARD OVERLAY MILES = 8.00		12-02-2024	2,000,173
			REHABILITATION - PAVEMENTS		
CH 9 SCOUT CAMP RD 2-10679-0010	JO DAVIESS	STAGECOACH TRAIL TO 0.2 MI E OF TOWNSEND RD STANDARD OVERLAY MILES = 0.01		12-02-2024	152,956
			REHABILITATION - PAVEMENTS		
CH 29 TOWER RD 2-10605-0000	OGLE	MONTAGUE RD TO WATER RD STANDARD OVERLAY MILES = 3.75		03-27-2025	534,977
			REHABILITATION - PAVEMENTS		
CH 33 LAMM RD FREEPORT 2-10664-0000	STEPHENSON	0.2 MI E OF ILL 26 TO BAILEYVILLE RD COLD IN-PLACE RECYCLING		02-10-2025	248,656
			PRESERVATION - PAVEMENTS		

**ILLINOIS HIGHWAY PROGRAM ACCOMPLISHMENTS
FY 2025 REBUILD ILLINOIS PROGRAM - LOCAL PROJECTS**

EXHIBIT B

DISTRICT 2

Route / City	County	Description	TAMP Category	Award Date	Award Cost
CH 55 E RIVERSIDE BLVD ROCKFORD LOVES PARK 2-10667-0000	WINNEBAGO	MATERIAL AVE TO SAGE DR IN LOVES PARK MISCELLANEOUS		10-15-2024	668,301
			MISCELLANEOUS IMPROVEMENTS		
E 1300TH ST 0-01195-2003	(ADD) HENRY	AT IOWA INTERSTATE RR RR CROSSING IMPROVEMENT		12-27-2024	364,413
			MISCELLANEOUS IMPROVEMENTS		
E 2ND ST BROADWAY AVE STERLING 0-02272-2003	(ADD) WHITESIDE	E 2ND ST: 1ST AVE (ILL 40) TO BROADWAY AVE; BROADWAY AVE: E 3RD ST (ILL 2) TO E 2ND ST IN STERLING BIKEWAY		12-12-2024	1,264,888
			MISCELLANEOUS IMPROVEMENTS		
E 2ND ST BROADWAY AVE STERLING 2-10646-0000	(C/O) WHITESIDE	E 2ND ST: 1ST AVE (ILL 40) TO BROADWAY AVE; BROADWAY AVE: E 3RD ST (ILL 2) TO E 2ND ST IN STERLING BIKEWAY		12-12-2024	4,967,252
			MISCELLANEOUS IMPROVEMENTS		
ELMWOOD RD ROCKFORD 0-01747-2004	(ADD) WINNEBAGO	OWEN CENTER RD TO ILL 2 (N MAIN ST) STANDARD OVERLAY MILES = 1.99		04-01-2025	208,800
			REHABILITATION - PAVEMENTS		
FENTON RD 2-10647-0000	WHITESIDE	0.8 MI S OF GARDEN PLAIN RD TO BLACK RD COLD IN-PLACE RECYCLING		05-16-2025	1,439,241
			PRESERVATION - PAVEMENTS		
FREMONT RD 2-10638-0001	(C/O) CARROLL	AT ELKHORN CREEK 4 MI NE OF MILLEDGEVILLE P.E. (PHASE I) P.E. (PHASE II)		01-27-2025	72,000
			RECONSTRUCTION - BRIDGES		
GREAT RIVER TRAIL SAVANNA 2-10658-0001	(C/O) CARROLL	MILLERS LANDING TO SAVANNA MARINA P.E. (FEASIBILITY STUDY)		10-21-2024	150,000
			MISCELLANEOUS IMPROVEMENTS		
MAIN AVE CORDOVA 0-01195-2005	(ADD) ROCK ISLAND	AT THE DAKOTA, MINNESOTA, AND EASTERN RR RR PROTECTION IMPROVEMENT		03-07-2025	365,301
			MISCELLANEOUS IMPROVEMENTS		

**ILLINOIS HIGHWAY PROGRAM ACCOMPLISHMENTS
FY 2025 REBUILD ILLINOIS PROGRAM - LOCAL PROJECTS**

EXHIBIT B

DISTRICT 2

Route / City	County	Description	TAMP Category	Award Date	Award Cost
MCCUE RD LE FEVRE RD PROPHET RD STERLING 0-01747-2002	(ADD) WHITESIDE	MCCUE RD: LEFEVRE RD TO EMERSON RD; LEFEVRE RD: MCCUE RD TO LYNN BLVD ROUNDAABOUT; PROPHET RD: ILL 30 TO TAMPICO RD DESIGNED OVERLAY MILES = 5.78	REHABILITATION - PAVEMENTS	03-12-2025	504,850
PERRY RD STEWARD 2-10672-0000	(ADD) LEE	ILL 251 TO E OF DEWEY AVE STANDARD OVERLAY MILES = 2.78	REHABILITATION - PAVEMENTS	04-17-2025	640,103
ROSCOE RD ROSCOE 0-01195-2002	(ADD) WINNEBAGO	AT DME RR RR CROSSING IMPROVEMENT	MISCELLANEOUS IMPROVEMENTS	08-16-2024	329,789
STEWARD RD ROCHELLE 2-10662-0000	OGLE	AT BNSF RR 0.1 MI N OF LEE CO LINE NEW CONSTRUCTION MILES = 0.01	MISCELLANEOUS IMPROVEMENTS	05-29-2025	4,668,879
TOWN HALL RD EXT BELVIDERE 2-10683-0001	(ADD) BOONE	ILL 76/CALEDONIA RD TO US BUS 20/STATE ST P.E. (PHASE I)	RECONSTRUCTION - PAVEMENTS	01-02-2025	639,200
US BUS 20 1ST AVE ROCKFORD 2-10636-0004	(ADD) WINNEBAGO	AVON ST TO E STATE ST IN ROCKFORD LAND ACQUISITION	RECONSTRUCTION - PAVEMENTS	02-24-2025	150,000
VARIOUS 0-00109-2001	(ADD) STEPHENSON	VARIOUS LOCATIONS IN STEPHENSON CO GUARDRAIL	SAFETY	06-03-2025	947,223
VARIOUS 0-01195-2004	(ADD) OGLE	VARIOUS LOCATIONS AT THE IL RAILWAY (MATERIALS ONLY) RR CROSSING IMPROVEMENT	MISCELLANEOUS IMPROVEMENTS	12-27-2024	17,583
VARIOUS EAST MOLINE 2-10641-0001	(C/O) ROCK ISLAND	GREATER DOWNTOWN REVITALIZATION PROJECT IN EAST MOLINE P.E. (PHASE I) P.E. (PHASE II)	INITIAL CONSTRUCTION - PAVEMENTS	01-02-2025	2,399,954

**ILLINOIS HIGHWAY PROGRAM ACCOMPLISHMENTS
FY 2025 REBUILD ILLINOIS PROGRAM - LOCAL PROJECTS**

EXHIBIT B

DISTRICT 2

Route / City	County	Description	TAMP Category	Award Date	Award Cost
VARIOUS DIXON 2-10635-0000	(C/O) LEE	PROJECT ROCK - ROCK RIVER RECREATIONAL PATH IN DIXON BIKEWAY	MISCELLANEOUS IMPROVEMENTS	10-23-2024	14,126,560
VARIOUS STILLMAN VALLEY 0-02010-2002	(ADD) OGLE	MERIDIAN COMMUNITY UNIT DISTRICT 223 SAFE ROUTE TO SCHOOL (NI) TRAINING	SAFETY	08-21-2024	13,140

**ILLINOIS HIGHWAY PROGRAM ACCOMPLISHMENTS
FY 2025 REBUILD ILLINOIS PROGRAM - LOCAL PROJECTS**

EXHIBIT B

DISTRICT 3

Route / City	County	Description	TAMP Category	Award Date	Award Cost
<u>Illinois Routes</u>					
ILL 1 ILL 17 MAIN ST W TAYLOR ST GRANT PARK 0-02272-3004	(ADD) KANKAKEE	MAIN ST: MOSIER ST TO CURTIS ST; W TAYLOR ST: MAPLE ST TO MAIN ST SCENIC ENHANCEMENT STREETSCAPING/BEAUT		07-23-2025	2,781,417
			MISCELLANEOUS IMPROVEMENTS		
ILL 1 ILL 17 MAIN ST W TAYLOR ST GRANT PARK 3-10832-0000	(ADD) KANKAKEE	MAIN ST: MOSIER ST TO CURTIS ST; W TAYLOR ST: MAPLE ST TO MAIN ST SCENIC ENHANCEMENT		07-23-2025	25,385
			MISCELLANEOUS IMPROVEMENTS		
<u>Other Roads & Streets</u>					
8TH ST RICHARD HALLETT RD E 709TH RD LASALLE NORTH UTICA 3-10784-0000	LASALLE	8TH ST: CROSAT ST TO STERLING ST; RICHARD HALLETT RD / E 709TH RD: US 6 TO LASALLE SCL DESIGNED OVERLAY MILES = 0.65		09-11-2024	535,616
			REHABILITATION - PAVEMENTS		
9TH AVE 5TH ST MENDOTA 0-00231-3007	(ADD) LASALLE	AT MENDOTA CREEK BRIDGE REPLACEMENT STRUCTURES = 1		06-09-2025	590,000
			MISCELLANEOUS IMPROVEMENTS		
2500 E RD 3-10736-0003	(C/O) BUREAU	AT TRIB MASTERS CREEK 4 MI W OF LA MOILLE CONSTRUCTION ENGINEERING		09-03-2024	14,000
			RECONSTRUCTION - BRIDGES		
2500 N RD 3-10687-0003	(C/O) BUREAU	AT MASTERS CREEK 3 MI SE OF OHIO CONSTRUCTION ENGINEERING		10-08-2024	14,000
			RECONSTRUCTION - BRIDGES		
600 AVE N 3-10596-0000	BUREAU	AT SILVER CREEK 7 MI S OF BUDA BRIDGE REPLACEMENT STRUCTURES = 1		04-07-2025	429,897
			RECONSTRUCTION - BRIDGES		

**ILLINOIS HIGHWAY PROGRAM ACCOMPLISHMENTS
FY 2025 REBUILD ILLINOIS PROGRAM - LOCAL PROJECTS**

EXHIBIT B

DISTRICT 3

Route / City	County	Description	TAMP Category	Award Date	Award Cost
600 AVE N 3-10596-0003	BUREAU	AT SILVER CREEK 7 MI S OF BUDA CONSTRUCTION ENGINEERING	RECONSTRUCTION - BRIDGES	06-10-2025	14,000
ANDERLAND RD 3-10712-0000	DEKALB	AT N BRANCH KISHWAUKEE RIVER 1.8 MI N OF PERRY RD BRIDGE REPLACEMENT STRUCTURES = 1	RECONSTRUCTION - BRIDGES	08-23-2024	397,900
ANDERLAND RD 3-10712-0003	DEKALB	AT N BRANCH KISHWAUKEE RIVER 1.8 MI N OF PERRY RD CONSTRUCTION ENGINEERING	RECONSTRUCTION - BRIDGES	06-16-2025	18,000
ASHTON RD MORRIS 3-10822-0000	(ADD) GRUNDY	NCL TO US 6 STANDARD OVERLAY MILES = 0.51	REHABILITATION - PAVEMENTS	12-11-2024	150,948
ASHTON RD MORRIS 3-10822-0010	(ADD) GRUNDY	NCL TO US 6 STANDARD OVERLAY MILES = 0.51	REHABILITATION - PAVEMENTS	12-11-2024	48,576
BARBER GREENE RD CORTLAND CENTER RD LOVES RD SOMONAUK RD DEKALB CORTLAND 3-10748-0000	DEKALB	BARBER GREENE RD: PEACE RD TO SOMONAUK RD; CORTLAND CENTER RD: LOVES RD TO SOMONAUK RD; LOVES RD: BARBER GREENE RD TO UP RR; SOMONAUK RD: CORTLAND CENTER RD TO MEADOW DR STANDARD OVERLAY MILES = 4.06	REHABILITATION - PAVEMENTS	07-22-2025	868,058
BRISBIN RD APPLIANCE WAY MORRIS 0-00231-3003	(ADD) GRUNDY	BRISBIN RD: 0.2 MI S OF US 6 TO 0.9 MI S OF US 6; APPLIANCE WAY (NEW CONSTRUCTION): BRISBIN RD TO 0.2 MI W OF BRISBIN RD NEW CONSTRUCTION RECONSTRUCTION MILES = 0.91	MISCELLANEOUS IMPROVEMENTS	01-07-2025	1,625,500
BRISBIN RD APPLIANCE WAY MORRIS 0-00231-3004	(ADD) GRUNDY	BRISBIN RD: 0.2 MI S OF US 6 TO 0.9 MI S OF US 6; APPLIANCE WAY (NEW CONSTRUCTION): BRISBIN RD TO 0.2 MI W OF BRISBIN RD CONSTRUCTION ENGINEERING	MISCELLANEOUS IMPROVEMENTS	01-07-2025	143,000

**ILLINOIS HIGHWAY PROGRAM ACCOMPLISHMENTS
FY 2025 REBUILD ILLINOIS PROGRAM - LOCAL PROJECTS**

EXHIBIT B

DISTRICT 3

Route / City	County	Description	TAMP Category	Award Date	Award Cost
BRISBIN RD APPLIANCE WAY MORRIS 0-00231-3005	(ADD) GRUNDY	BRISBIN RD: 0.2 MI S OF US 6 TO 0.9 MI S OF US 6; APPLIANCE WAY (NEW CONSTRUCTION): BRISBIN RD TO 0.2 MI W OF BRISBIN RD P.E. (PHASE I) P.E. (PHASE II)	MISCELLANEOUS IMPROVEMENTS	01-07-2025	143,000
BRONSON ST PORTER ST IOWA AVE STREATOR 0-01747-3003	(ADD) LASALLE	BRONSON ST: JOHNSON ST TO PORTER ST; PORTER ST: BRONSON ST TO E BROADWAY ST; IOWA AVE: E BROADWAY ST TO MAIN ST (ILL 18) RECONSTRUCTION	REHABILITATION - PAVEMENTS	04-07-2025	169,000
BRONSON ST PORTER ST IOWA AVE STREATOR 3-10827-0000	(ADD) LASALLE	BRONSON ST: JOHNSON ST TO PORTER ST; PORTER ST: BRONSON ST TO E BROADWAY ST; IOWA AVE: E BROADWAY ST TO MAIN ST (ILL 18) DESIGNED OVERLAY MILES = 0.93	REHABILITATION - PAVEMENTS	04-07-2025	769,000
BRONSON ST PORTER ST IOWA AVE STREATOR 3-10827-0010	(ADD) LASALLE	BRONSON ST: JOHNSON ST TO PORTER ST; PORTER ST: BRONSON ST TO E BROADWAY ST; IOWA AVE: E BROADWAY ST TO MAIN ST (ILL 18) DESIGNED OVERLAY MILES = 0.93	REHABILITATION - PAVEMENTS	04-07-2025	736,922
CARBON HILL RD COAL CITY 3-10816-0003	(C/O) GRUNDY	ILL 113 TO E SPRING RD CONSTRUCTION ENGINEERING	REHABILITATION - PAVEMENTS	09-26-2024	36,400
CH 4 N 30TH RD 0-00109-3006	(ADD) LASALLE	CH 15 TO GRUNDY CO LINE SAFETY IMPROVEMENTS	SAFETY	04-07-2025	974,249
CH 4 N 30TH RD 0-00109-3007	(ADD) LASALLE	ILL 71 TO CH 15 SAFETY IMPROVEMENTS	SAFETY	04-07-2025	711,302

**ILLINOIS HIGHWAY PROGRAM ACCOMPLISHMENTS
FY 2025 REBUILD ILLINOIS PROGRAM - LOCAL PROJECTS**

EXHIBIT B

DISTRICT 3

Route / City	County	Description	TAMP Category	Award Date	Award Cost
CH 4 N 30TH RD 3-10774-0000	(ADD) LASALLE	ILL 71 TO CH 15 STANDARD OVERLAY MILES = 4.24	SAFETY	04-07-2025	737,222
CH 4 N 30TH RD 3-10826-0000	(ADD) LASALLE	CH 15 TO GRUNDY CO LINE SAFETY IMPROVEMENTS	SAFETY	04-07-2025	893,751
CH 4 3RD AVE CLIFTON 3-10716-0000	IROQUOIS	CH 24 TO EVERGREEN ST DESIGNED OVERLAY MILES = 4.80	REHABILITATION - PAVEMENTS	07-17-2025	1,783,862
CH 5 GLIDDEN RD 0-00109-3001	(ADD) DEKALB	AT BASELINE RD SAFETY IMPROVEMENTS	SAFETY	04-11-2025	442,950
CH 5 GLIDDEN RD 0-00109-3002	(ADD) DEKALB	AT BASELINE RD CONSTRUCTION ENGINEERING	SAFETY	05-28-2025	98,500
CH 5 GLIDDEN RD KINGSTON 3-10690-0003	(C/O) DEKALB	ILL 72 TO ILL 64 CONSTRUCTION ENGINEERING	REHABILITATION - PAVEMENTS	11-06-2024	100,000
CH 7 PERRY RD 3-10661-0003	(C/O) DEKALB	AT BRANCH BATTLE CREEK 1 MI E OF SOMONAUK RD CONSTRUCTION ENGINEERING	RECONSTRUCTION - BRIDGES	10-28-2024	22,400
CH 9 MANTENO-DESELM RD MANTENO 0-00231-3001	(ADD) KANKAKEE	0.1 MI W OF US 45/52 TO 0.1 MI E OF SPRUCE ST RECONSTRUCTION MILES = 1.23	MISCELLANEOUS IMPROVEMENTS	03-03-2025	2,391,324
CH 9 MANTENO-DESELM RD MANTENO 0-00231-3002	(ADD) KANKAKEE	0.1 MI W OF US 45/52 TO 0.1 MI E OF SPRUCE ST CONSTRUCTION ENGINEERING	MISCELLANEOUS IMPROVEMENTS	05-08-2025	527,450

**ILLINOIS HIGHWAY PROGRAM ACCOMPLISHMENTS
FY 2025 REBUILD ILLINOIS PROGRAM - LOCAL PROJECTS**

EXHIBIT B

DISTRICT 3

Route / City	County	Description	TAMP Category	Award Date	Award Cost
CH 9 MANTENO-DESELM RD MANTENO 3-10739-0000	(C/O) KANKAKEE	0.1 MI W OF US 45/52 TO 0.1 MI E OF SPRUCE ST RECONSTRUCTION TRAF SIGNAL INSTALLATION MILES = 1.23	RECONSTRUCTION - PAVEMENTS	03-03-2025	7,177,722
CH 12 2200N RD 3-10762-0003	(C/O) BUREAU	AT E BUREAU CREEK 2 MI W OF ARLINGTON CONSTRUCTION ENGINEERING	RECONSTRUCTION - BRIDGES	10-16-2024	24,000
CH 31 2230 E RD 3-10668-0000	IROQUOIS	AT IROQUOIS RIVER 1 MI N OF WATSEKA BRIDGE SUBSTRUCTURE REHAB STRUCTURES = 1	REHABILITATION - BRIDGES	04-24-2025	1,179,351
CH 41 ESSEX RD ESSEX 3-10669-0000	KANKAKEE	WILL CO LINE TO SOUTH ST STANDARD OVERLAY MILES = 1.88	REHABILITATION - PAVEMENTS	07-22-2025	580,188
CH 42 1000 E RD 3-10641-0000	IROQUOIS	AT TRIB LITTLE MUD CREEK 3 MI NW OF CISSNA PARK BRIDGE REPLACEMENT STRUCTURES = 1	RECONSTRUCTION - BRIDGES	04-07-2025	785,132
CH 51 CANAL RD N 2753RD RD MARSEILLES OTTAWA 0-00109-3005	(ADD) LASALLE	N 2871ST RD TO MARSEILLES WCL SAFETY IMPROVEMENTS	SAFETY	04-07-2025	653,624
CH 51 CANAL RD N 2753RD RD MARSEILLES OTTAWA 3-10695-0000	LASALLE	N 2871ST RD TO MARSEILLES WCL DESIGNED OVERLAY MILES = 4.17	REHABILITATION - PAVEMENTS	04-07-2025	863,127

**ILLINOIS HIGHWAY PROGRAM ACCOMPLISHMENTS
FY 2025 REBUILD ILLINOIS PROGRAM - LOCAL PROJECTS**

EXHIBIT B

DISTRICT 3

Route / City	County	Description	TAMP Category	Award Date	Award Cost
CHICAGO RD ROLLO RD W SUYDAM RD 3-10737-0003	(C/O) DEKALB	CHICAGO RD: LEE CO LINE TO SHABBONA RD; ROLLO RD: CHICAGO RD TO W SUYDAM RD; W SUYDAM RD: ROLLO RD TO LASALLE CO LINE CONSTRUCTION ENGINEERING	REHABILITATION - PAVEMENTS	09-09-2024	92,000
CLEVELAND ST LADD 0-02010-3007	(ADD) BUREAU	PERU AVE TO SUMMIT AVE SIDEWALKS	MISCELLANEOUS IMPROVEMENTS	05-16-2025	230,000
CLEVELAND ST LADD 3-10830-0000	(ADD) BUREAU	PERU AVE TO SUMMIT AVE SIDEWALKS	MISCELLANEOUS IMPROVEMENTS	05-16-2025	25,362
GARDNER RD 3-10679-0000	GRUNDY	AT JOHNNY RUN 0.4 MI W OF BUFFALO RD; AT W FORK MAZON RIVER 0.1 M E OF DWIGHT RD BRIDGE SUPERSTRUCTURE REPLACE STRUCTURES = 2	REHABILITATION - BRIDGES	08-01-2024	1,144,745
GREAT WESTERN TRAIL SYCAMORE 0-02272-3008	(ADD) DEKALB	SYCAMORE FOREST PRESERVE TO OLD MILL PARK P.E. (PHASE II)	MISCELLANEOUS IMPROVEMENTS	02-26-2025	105,030
HALE ST PLANO 3-10825-0000	(ADD) KENDALL	US 34 TO LARSON ST DESIGNED OVERLAY MILES = 0.40	REHABILITATION - PAVEMENTS	03-03-2025	1,060,850
HALE ST PLANO 3-10825-0003	(ADD) KENDALL	US 34 TO LARSON ST CONSTRUCTION ENGINEERING	REHABILITATION - PAVEMENTS	04-28-2025	85,600
KELLY ST STREATOR 3-10719-0000	LASALLE	AT PRAIRIE CREEK N OF BLUFF ST IN STREATOR BRIDGE REPLACEMENT STRUCTURES = 1	RECONSTRUCTION - BRIDGES	04-07-2025	852,364

**ILLINOIS HIGHWAY PROGRAM ACCOMPLISHMENTS
FY 2025 REBUILD ILLINOIS PROGRAM - LOCAL PROJECTS**

EXHIBIT B

DISTRICT 3

Route / City	County	Description	TAMP Category	Award Date	Award Cost
LUCINDA AVE DEKALB 3-10764-0003	(C/O) DEKALB	ANNIE GLIDDEN RD TO S BRANCH KISHWAUKEE RIVER CONSTRUCTION ENGINEERING	RECONSTRUCTION - PAVEMENTS	06-16-2025	80,000
MAIN ST SANDWICH 3-10829-0000	(ADD) DEKALB	KNIGHTS RD TO CENTER ST RECONSTRUCTION MILES = 0.79	RECONSTRUCTION - PAVEMENTS	04-11-2025	4,466,099
MAIN ST SANDWICH 3-10829-0003	(ADD) DEKALB	KNIGHTS RD TO CENTER ST CONSTRUCTION ENGINEERING	RECONSTRUCTION - PAVEMENTS	05-05-2025	216,000
MCEVILLY RD DIRST RD FORD RD CHANNAHON 0-02272-3001	(ADD) WILL	0.1 MI E OF SANTOS AVE TO DIRST RD; MCEVILLY RD TO FORD RD; DIRST RD TO NORTHCREST DR BIKEWAY	MISCELLANEOUS IMPROVEMENTS	03-03-2025	1,708,477
MCEVILLY RD CH 32 DIRST RD FORD RD CHANNAHON 0-02272-3002	(ADD) WILL	0.1 MI E OF SANTOS AVE TO DIRST RD; MCEVILLY RD TO FORD RD; DIRST RD TO NORTHCREST DR CONSTRUCTION ENGINEERING	MISCELLANEOUS IMPROVEMENTS	04-28-2025	160,000
MINKLER RD OSWEGO 0-00109-3003	(ADD) KENDALL	AT MORGAN CREEK 1.7 MI S OF ILL 71 IN OSWEGO BRIDGE REPLACEMENT STRUCTURES = 1	SAFETY	12-02-2024	2,480,000
MINKLER RD OSWEGO 0-00109-3004	(ADD) KENDALL	AT MORGAN CREEK 1.7 MI S OF ILL 71 IN OSWEGO CONSTRUCTION ENGINEERING	SAFETY	02-26-2025	178,516
MINKLER RD OSWEGO 3-10823-0000	(ADD) KENDALL	AT MORGAN CREEK 1.7 MI S OF ILL 71 IN OSWEGO BRIDGE REPLACEMENT STRUCTURES = 1	SAFETY	12-02-2024	29,615

**ILLINOIS HIGHWAY PROGRAM ACCOMPLISHMENTS
FY 2025 REBUILD ILLINOIS PROGRAM - LOCAL PROJECTS**

EXHIBIT B

DISTRICT 3

Route / City	County	Description	TAMP Category	Award Date	Award Cost
N 2803RD RD KOENIG RD 0-01747-3004	(ADD) LASALLE	DEE BENNETT RD TO E 13TH RD DESIGNED OVERLAY MILES = 1.02	REHABILITATION - PAVEMENTS	06-09-2025	91,800
N BROADWAY ST NORTH ST COAL CITY 3-10824-0002	(ADD) GRUNDY	NORTH ST TO N OF ILL 113; BROADWAY ST TO DRESDEN RD P.E. (PHASE II)	RECONSTRUCTION - PAVEMENTS	10-21-2024	281,568
PEARL ST KIRKLAND 3-10571-0003	(C/O) DEKALB	AT S BRANCH KISHWAUKEE RIVER 0.3 MI N OF ILL 72 IN KIRKLAND CONSTRUCTION ENGINEERING	RECONSTRUCTION - BRIDGES	10-29-2024	124,000
PERU SHARED USE PA (ADD) PERU 0-02272-3003	LASALLE	PEORIA ST TO POHAR CROSSING SUBDIVISION BIKEWAY	MISCELLANEOUS IMPROVEMENTS	04-29-2025	3,750,000
PERU SHARED USE PA (ADD) PERU 3-10828-0000	LASALLE	PEORIA ST TO POHAR CROSSING SUBDIVISION BIKEWAY	MISCELLANEOUS IMPROVEMENTS	04-29-2025	815,811
PLANK RD PERU 3-10673-0000	(C/O) LASALLE	AT PERU INDUSTRIAL RR YARD FOR RR TRACK WORK MISCELLANEOUS	MISCELLANEOUS IMPROVEMENTS	02-27-2025	1,561,208
PRITCHARD RD 3-10699-0003	(C/O) DEKALB	AT W BRANCH BIG ROCK CREEK 0.8 MI NE OF HINCKLEY CONSTRUCTION ENGINEERING	RECONSTRUCTION - BRIDGES	10-15-2024	50,000
SHERRILL RD 0-01747-3001	(ADD) GRUNDY	ILL 47 TO ASHLEY RD WIDENING EXISTING PAVEMENT	REHABILITATION - PAVEMENTS	02-25-2025	90,000
SOMONAUK ST SYCAMORE 3-10678-0003	(C/O) DEKALB	HIGH ST TO CONLIN AVE IN SYCAMORE CONSTRUCTION ENGINEERING	REHABILITATION - PAVEMENTS	11-06-2024	99,536

**ILLINOIS HIGHWAY PROGRAM ACCOMPLISHMENTS
FY 2025 REBUILD ILLINOIS PROGRAM - LOCAL PROJECTS**

EXHIBIT B

DISTRICT 3

Route / City	County	Description	TAMP Category	Award Date	Award Cost
SPRUCE ST MANTENO 0-00231-3006	(ADD) KANKAKEE	9000 N RD TO MANTENO SCL STANDARD OVERLAY MILES = 0.50		03-24-2025	195,425
			MISCELLANEOUS IMPROVEMENTS		
VAN EMMON ST YORKVILLE 3-10819-0000	(ADD) KENDALL	ILL 47 TO ECL STANDARD OVERLAY MILES = 0.50		12-02-2024	382,160
			REHABILITATION - PAVEMENTS		
VAN EMMON ST YORKVILLE 3-10819-0003	(ADD) KENDALL	ILL 47 TO ECL CONSTRUCTION ENGINEERING		03-04-2025	44,296
			REHABILITATION - PAVEMENTS		
VARIOUS BRACEVILLE 0-02010-3001	(ADD) GRUNDY	VARIOUS LOCATIONS IN THE VILLAGE OF BRACEVILLE SIDEWALKS		12-11-2024	231,960
			MISCELLANEOUS IMPROVEMENTS		
VARIOUS BRACEVILLE 0-02010-3002	(ADD) GRUNDY	VARIOUS LOCATIONS IN THE VILLAGE OF BRACEVILLE CONSTRUCTION ENGINEERING		03-17-2025	14,000
			MISCELLANEOUS IMPROVEMENTS		
VARIOUS MENDOTA 0-02010-3009	(ADD) LASALLE	VARIOUS LOCATIONS IN THE CITY OF MENDOTA SIDEWALKS		05-30-2025	247,455
			MISCELLANEOUS IMPROVEMENTS		
VARIOUS BRADLEY 0-02272-3009	(ADD) KANKAKEE	VARIOUS LOCATIONS IN BRADLEY BIKEWAY		07-07-2025	245,950
			MISCELLANEOUS IMPROVEMENTS		
VARIOUS BRACEVILLE 3-10820-0000	(ADD) GRUNDY	VARIOUS LOCATIONS IN THE VILLAGE OF BRACEVILLE SIDEWALKS		12-11-2024	17,018
			MISCELLANEOUS IMPROVEMENTS		
VARIOUS BRADLEY 3-10850-0000	(ADD) KANKAKEE	VARIOUS LOCATIONS IN BRADLEY BIKEWAY		07-07-2025	81,974
			MISCELLANEOUS IMPROVEMENTS		

**ILLINOIS HIGHWAY PROGRAM ACCOMPLISHMENTS
FY 2025 REBUILD ILLINOIS PROGRAM - LOCAL PROJECTS**

EXHIBIT B

DISTRICT 3

Route / City	County	Description	TAMP Category	Award Date	Award Cost
VARIOUS 3-10721-0000	LIVINGSTON	VARIOUS LOCATIONS IN LIVINGSTON CO STANDARD OVERLAY MILES = 4.86	REHABILITATION - PAVEMENTS	06-03-2025	1,638,174
VARIOUS LADD 0-02010-3005	(ADD) BUREAU	VILLAGE OF LADD SAFE ROUTE TO SCHOOL (NI) TRAINING	SAFETY	09-24-2024	6,800
VARIOUS MENDOTA 0-02010-3006	(ADD) LASALLE	CITY OF MENDOTA SAFE ROUTE TO SCHOOL (NI) TRAINING	SAFETY	08-21-2024	99,800
WALNUT ST OGLESBY 3-10718-0000	LASALLE	OVER IC RR 0.9 MI E OF ILL 71 IN OGLESBY BRIDGE SUPERSTRUCTURE REPLACE STRUCTURES = 1	REHABILITATION - BRIDGES	05-22-2025	946,209
OR 1 OR 2 0-00969-3001	(ADD) GRUNDY	GOOSE LAKE PRAIRIE STATE NATURAL AREA PAVING PARKING IMPROVEMENT ADA IMPROVEMENTS DRAINAGE MILES = 0.94	MISCELLANEOUS IMPROVEMENTS	05-16-2025	1,889,874
OR 1A 0-00969-3003	(ADD) LASALLE	STARVED ROCK STATE PARK (PARKING LOT) PATCHING	MISCELLANEOUS IMPROVEMENTS	07-07-2025	513,534
OR 11 0-00969-3002	(ADD) LASALLE	ILLINI STATE PARK PAVING DRAINAGE MILES = 1.60	MISCELLANEOUS IMPROVEMENTS	07-18-2025	1,632,707

**ILLINOIS HIGHWAY PROGRAM ACCOMPLISHMENTS
FY 2025 REBUILD ILLINOIS PROGRAM - LOCAL PROJECTS**

EXHIBIT B

DISTRICT 4

Route / City	County	Description	TAMP Category	Award Date	Award Cost
Illinois Routes					
ILL 9 COURT ST PEKIN 4-10738-0000	TAZEWELL	8TH ST TO 10TH ST IN PEKIN RECONSTRUCTION MILES = 0.18		07-17-2025	4,930,196
			RECONSTRUCTION - PAVEMENTS		
Other Roads & Streets					
VETERANS DRIVE EXT PEKIN 4-10770-0001	(ADD) TAZEWELL	SHERIDAN RD TO FISCHER RD P.E. (PHASE I) P.E. (PHASE II)		04-16-2025	4,000,000
			RECONSTRUCTION - PAVEMENTS		
9TH AVE ALEDO 0-02272-4004	(ADD) MERCER	NW 4TH ST TO SW 6TH ST BIKEWAY		06-02-2025	918,761
			MISCELLANEOUS IMPROVEMENTS		
CAMP ST EAST PEORIA 4-10666-0000	TAZEWELL	AT RIVERSIDE DR IN EAST PEORIA INTERSECTION IMPROVEMENT		04-07-2025	2,668,000
			SAFETY		
CH 3 4-10767-0000	(C/O) KNOX	S COUNTY RD TO ONTARIO RD COLD IN-PLACE RECYCLING CAPE SEAL MILES = 5.09		10-28-2024	162,034
			PRESERVATION - PAVEMENTS		
CH 3 KEITHSBURG BLKTP 4-10747-0000	HENDERSON	MERCER CO LINE TO ILL 164 CHIP SEAL-A2 MILES = 9.70		04-10-2025	500,000
			PRESERVATION - PAVEMENTS		
CH 13 FRONT ST 1800 E RD ROANOKE 0-01747-4001	(ADD) WOODFORD	ILL 116 TO FRONT ST RECONSTRUCTION		03-18-2025	84,500
			REHABILITATION - PAVEMENTS		

**ILLINOIS HIGHWAY PROGRAM ACCOMPLISHMENTS
FY 2025 REBUILD ILLINOIS PROGRAM - LOCAL PROJECTS**

EXHIBIT B

DISTRICT 4

Route / City	County	Description	TAMP Category	Award Date	Award Cost
CH 13 FRONT ST 1800 E RD ROANOKE 4-10669-0000	WOODFORD	ILL 116 TO ROANOKE SCL BRIDGE REPLACEMENT RECONSTRUCTION MILES = 0.45 STRUCTURES = 1		03-18-2025	4,166,097
			RECONSTRUCTION - BRIDGES		
CH 13 FRONT ST 1800 E RD ROANOKE 4-10669-0003	WOODFORD	ILL 116 TO ROANOKE SCL CONSTRUCTION ENGINEERING		04-28-2025	251,000
			RECONSTRUCTION - BRIDGES		
CH 22 4-10724-0000	FULTON	AT BIG CREEK 0.1 MI N OF ST DAVID BRIDGE REPLACEMENT STRUCTURES = 1		02-25-2025	1,169,900
			RECONSTRUCTION - BRIDGES		
CH 22 4-10724-0003	FULTON	AT BIG CREEK 0.1 MI N OF ST DAVID CONSTRUCTION ENGINEERING		05-12-2025	180,000
			RECONSTRUCTION - BRIDGES		
CH 25 PARKWAY DR PEKIN 4-10749-0000	TAZEWELL	ILL 98 TO PEKIN NCL STANDARD OVERLAY MILES = 0.59		02-19-2025	315,613
			REHABILITATION - PAVEMENTS		
CH 34R HANNA CITY-GLASFOR 0-00109-4001	(ADD) PEORIA	SMITHVILLE RD TO LANCASTER RD CONSTRUCTION ENGINEERING		09-05-2024	55,834
			SAFETY		
CH 46R MAXWELL RD CH 49D MIDDLE RD BELLEVUE 0-05152-4002	(ADD) PEORIA	W FAUBER RD TO MIDDLE RD; MAXWELL RD TO 0.2 MI E OF MAXWELL RD BIKEWAY		12-16-2024	303,155
			MISCELLANEOUS IMPROVEMENTS		
CH 46R MAXWELL RD MIDDLE RD BELLEVUE 4-10665-0000	PEORIA	MAXWELL RD: W FAUBER RD TO MIDDLE RD; MIDDLE RD: MAXWELL RD TO 0.2 MI E OF MAXWELL RD RECONSTRUCTION MILES = 0.90		12-16-2024	6,796,320
			RECONSTRUCTION - PAVEMENTS		

**ILLINOIS HIGHWAY PROGRAM ACCOMPLISHMENTS
FY 2025 REBUILD ILLINOIS PROGRAM - LOCAL PROJECTS**

EXHIBIT B

DISTRICT 4

Route / City	County	Description	TAMP Category	Award Date	Award Cost
E CLOVERDALE RD N BRADLEY AVE CHILLICOTHE 0-02272-4002	(ADD) PEORIA	N BRADLEY AVE TO S RIDGEWOOD DR; W SYCAMORE ST TO E CLOVERDALE AVE BIKEWAY		03-03-2025	473,305
			MISCELLANEOUS IMPROVEMENTS		
E CLOVERDALE RD N BRADLEY AVE CHILLICOTHE 0-02272-4003	(ADD) PEORIA	N BRADLEY AVE TO S RIDGEWOOD DR; W SYCAMORE ST TO E CLOVERDALE AVE CONSTRUCTION ENGINEERING		05-15-2025	61,416
			MISCELLANEOUS IMPROVEMENTS		
E WASHINGTON ST EAST PEORIA 4-10685-0010	(ADD) TAZEWELL	W OF I-74 EB RAMP TO E OF I-74 WB RAMP IN EAST PEORIA DESIGNED OVERLAY MILES = 0.22		10-23-2024	490,949
			REHABILITATION - PAVEMENTS		
E WASHINGTON ST EAST PEORIA 4-10685-0000	(ADD) TAZEWELL	MAIN ST TO .1 MI E OF DIVISION AVE IN EAST PEORIA STANDARD OVERLAY MILES = 0.48		10-23-2024	449,462
			REHABILITATION - PAVEMENTS		
ELEANOR CT GROVELAND ST CREVE COEUR 0-02010-4001	(ADD) TAZEWELL	BRIARWOOD CT TO GROVELAND ST; ALLYN ST TO ELLER AVE SIDEWALKS		09-11-2024	138,200
			MISCELLANEOUS IMPROVEMENTS		
ELEANOR CT GROVELAND ST CREVE COEUR 0-02010-4002	(ADD) TAZEWELL	BRIARWOOD CT TO GROVELAND ST; ALLYN ST TO ELLER AVE CONSTRUCTION ENGINEERING		11-04-2024	27,200
			MISCELLANEOUS IMPROVEMENTS		
FIFER ST GALESBURG 0-02010-4004	(ADD) KNOX	WILLARD ST TO MORTON AVE SIDEWALKS		07-17-2025	235,374
			MISCELLANEOUS IMPROVEMENTS		
FIFER ST GALESBURG 4-10793-0000	(ADD) KNOX	WILLARD ST TO MORTON AVE SIDEWALKS		07-17-2025	66,872
			MISCELLANEOUS IMPROVEMENTS		

**ILLINOIS HIGHWAY PROGRAM ACCOMPLISHMENTS
FY 2025 REBUILD ILLINOIS PROGRAM - LOCAL PROJECTS**

EXHIBIT B

DISTRICT 4

Route / City	County	Description	TAMP Category	Award Date	Award Cost
N MARKET ST HERBARD ST LINE ST CARR ST KNOXVILLE 0-01195-4001	(ADD) KNOX	AT THE BNSF RR RR CROSSING IMPROVEMENT		02-03-2025	1,415,000
			MISCELLANEOUS IMPROVEMENTS		
NORTH ST GRANT ST WASHINGTON 0-02010-4003	(ADD) TAZEWELL	NORTH ST: N MAIN ST TO E OF BRIEF ST; GRANT ST: SCHOOL ST TO ILL 8 SIDEWALKS		05-30-2025	719,274
			MISCELLANEOUS IMPROVEMENTS		
NORTH ST GRANT ST WASHINGTON 4-10772-0000	(ADD) TAZEWELL	NORTH ST: N MAIN ST TO E OF BRIEF ST; GRANT ST: SCHOOL ST TO ILL 8 SIDEWALKS		05-30-2025	72,453
			MISCELLANEOUS IMPROVEMENTS		
PROSPECT RD PEORIA HEIGHTS PEORIA 4-10772-0002	(ADD) PEORIA	WAR MEMORIAL DR TO KINGMAN RD P.E. (PHASE I)		03-17-2025	2,000,000
			RECONSTRUCTION - PAVEMENTS		
S DETROIT AVE MORTON 0-05152-4001	(ADD) TAZEWELL	0.3 MI S OF W JEFFERSON ST TO MAIN ST IN MORTON BIKEWAY		05-30-2025	905,944
			MISCELLANEOUS IMPROVEMENTS		
S DETROIT AVE MORTON 4-10686-0000	TAZEWELL	0.3 MI S OF W JEFFERSON ST TO MAIN ST IN MORTON STANDARD OVERLAY MILES = 1.23		05-30-2025	1,546,555
			REHABILITATION - PAVEMENTS		
SANTA FE TRAIL PROGRESS ST METAMORA 4-10750-0000	WOODFORD	LOURDES RD TO DOUGLAS ST STANDARD OVERLAY MILES = 3.91		02-19-2025	754,206
			REHABILITATION - PAVEMENTS		
VARIOUS EUREKA 4-10769-0000	(C/O) WOODFORD	VARIOUS LOCATIONS IN THE CITY OF EUREKA STANDARD OVERLAY		09-05-2024	18,884
			REHABILITATION - PAVEMENTS		

**ILLINOIS HIGHWAY PROGRAM ACCOMPLISHMENTS
FY 2025 REBUILD ILLINOIS PROGRAM - LOCAL PROJECTS**

EXHIBIT B

DISTRICT 4

Route / City	County	Description	TAMP Category	Award Date	Award Cost
VARIOUS 4-10717-0000	(C/O) WARREN	VARIOUS LOCATIONS IN WARREN CO CHIP SEAL-A3 MILES = 30.00	PRESERVATION - PAVEMENTS	09-05-2024	560,000
VARIOUS 4-10746-0000	FULTON	VARIOUS LOCATIONS IN FULTON CO CHIP SEAL-A1 MILES = 34.60	PRESERVATION - PAVEMENTS	04-07-2025	1,034,857
VARIOUS 4-10735-0000	MCDONOUGH	VARIOUS LOCATIONS IN MCDONOUGH CO CHIP SEAL-A2 MILES = 32.00	PRESERVATION - PAVEMENTS	04-16-2025	844,000
W HARLEM AVE MONMOUTH 4-10625-0000	(ADD) WARREN	US 34 TO N MAIN ST IN MONMOUTH RECONSTRUCTION MILES = 0.77	RECONSTRUCTION - PAVEMENTS	05-16-2025	2,855,658
W MAIN ST CRAFFORD ST SPERRY ST BUSHNELL 0-01195-4003	(ADD) MCDONOUGH	AT KEOKUK JCT RR RR CROSSING IMPROVEMENT	MISCELLANEOUS IMPROVEMENTS	04-10-2025	8,043
WALNUT ST CANTON 4-10761-0000	(C/O) FULTON	AT BIG CREEK BRIDGE DECK REPAIRS	PRESERVATION - BRIDGES	10-16-2024	52,441

**ILLINOIS HIGHWAY PROGRAM ACCOMPLISHMENTS
FY 2025 REBUILD ILLINOIS PROGRAM - LOCAL PROJECTS**

EXHIBIT B

DISTRICT 5

Route / City	County	Description	TAMP Category	Award Date	Award Cost
<u>Other Roads & Streets</u>					
1900 N RD 5-10528-0000	CHAMPAIGN	AT STONEY CREEK 2.5 MI S OF ROYAL BRIDGE NEW DECK STRUCTURES = 1	REHABILITATION - BRIDGES	07-15-2024	260,662
2500 E RD 5-10527-0000	CHAMPAIGN	AT UNNAMED STREAM 3 MI SE OF ST JOSEPH BRIDGE NEW DECK STRUCTURES = 1	REHABILITATION - BRIDGES	07-15-2024	283,600
2550 EAST RD 0-01747-5002	(ADD) MCLEAN	3200 N RD TO 0.3 MI N OF US 24 WIDENING EXISTING PAVEMENT DESIGNED OVERLAY MILES = 0.70	REHABILITATION - PAVEMENTS	06-03-2025	63,000
2600 E RD LEXINGTON LEROY RD 0-01747-5003	(ADD) MCLEAN	ILL 165 TO ILL 9 DESIGNED OVERLAY MILES = 4.02	REHABILITATION - PAVEMENTS	06-03-2025	360,000
3400 N RD 5-10542-0000	CHAMPAIGN	AT WILDCAT SLOUGH 4 MI NW OF RANTOUL BRIDGE NEW DECK STRUCTURES = 1	REHABILITATION - BRIDGES	07-15-2024	247,673
BROADWAY AVE MULTI URBANA 0-02272-5004	(ADD) CHAMPAIGN	W PARK ST TO E STEBBINS DR CONSTRUCTION ENGINEERING	MISCELLANEOUS IMPROVEMENTS	11-27-2024	12,839
BROOK ST E WOOD ST S HARRISON ST COLFAX 0-02010-5002	(ADD) MCLEAN	BROOK ST: MAIN ST TO E WOOD ST; E WOOD ST: S HARRISON ST TO EAST AVE; S HARRISON ST: MAIN ST TO E FIFER ST; S HARRISON ST AT RIDGEVIEW SCHOOL SIDEWALKS	MISCELLANEOUS IMPROVEMENTS	05-29-2025	254,666
BROOK ST E WOOD ST S HARRISON ST COLFAX 5-10545-0000	(ADD) MCLEAN	BROOK ST: MAIN ST TO E WOOD ST; E WOOD ST: S HARRISON ST TO EAST AVE; S HARRISON ST: MAIN ST TO E FIFER ST; S HARRISON ST AT RIDGEVIEW SCHOOL SIDEWALKS	MISCELLANEOUS IMPROVEMENTS	05-29-2025	60,023

**ILLINOIS HIGHWAY PROGRAM ACCOMPLISHMENTS
FY 2025 REBUILD ILLINOIS PROGRAM - LOCAL PROJECTS**

EXHIBIT B

DISTRICT 5

Route / City	County	Description	TAMP Category	Award Date	Award Cost
CH 8 P J KELLER HWY 0-00109-5001	(ADD) MCLEAN	0.1 MI E OF 1775 E RD TO 0.1 MI E OF 2350 E RD SAFETY IMPROVEMENTS	SAFETY	03-27-2025	1,390,747
CH 8 P J KELLER HWY 5-10518-0000	MCLEAN	0.1 MI E OF 1775 E RD TO 0.1 MI E OF 2350 E RD STANDARD OVERLAY MILES = 6.50	REHABILITATION - PAVEMENTS	03-27-2025	1,798,217
DELANE DR THOMAS DR CLEVELAND ST HEYWORTH 0-02272-5001	(ADD) MCLEAN	CENTENNIAL PARK: CENTENNIAL PARK CONCESSIONS TO CLEVELAND ST; CLEVELAND ST: CENTENNIAL PARK ENTRANCE TO DELANE ST; DELANE ST: CLEVELAND ST TO THOMAS DR; THOMAS DR: DELANE ST TO .1 MI W OF DELANE ST P.E. (PHASE I) P.E. (PHASE II)	MISCELLANEOUS IMPROVEMENTS	09-16-2024	138,336
FLORIDA AVE URBANA 5-10489-0001	(C/O) CHAMPAIGN	WCL TO W OF HILLCREST ST IN URBANA P.E. (PHASE I)	REHABILITATION - PAVEMENTS	09-06-2024	297,000
FLORIDA AVE URBANA 5-10489-0011	(C/O) CHAMPAIGN	WCL TO W OF HILLCREST ST IN URBANA P.E. (PHASE I)	REHABILITATION - PAVEMENTS	09-06-2024	238,013
GREGORY ST NORMAL 0-02272-5007	(ADD) MCLEAN	PARKSIDE RD TO ADELAIDE ST CONSTRUCTION ENGINEERING	MISCELLANEOUS IMPROVEMENTS	03-24-2025	49,782
HAMILTON RD MORRISEY DR BLOOMINGTON 5-10453-0010	MCLEAN	HAMILTON RD: COMMERCE PKWY TO 0.1 MI E OF MORRISEY DR; MORRISEY DR: HAMILTON RD TO 0.1 MI S OF HAMILTON RD NEW CONSTRUCTION MILES = 0.01	INITIAL CONSTRUCTION - PAVEMENTS	12-16-2024	273,392
HAMILTON RD MORRISEY DR BLOOMINGTON 5-10453-0020	MCLEAN	HAMILTON RD: COMMERCE PKWY TO 0.1 MI E OF MORRISEY DR; MORRISEY DR: HAMILTON RD TO 0.1 MI S OF HAMILTON RD RECONSTRUCTION MILES = 0.42	RECONSTRUCTION - PAVEMENTS	12-16-2024	4,425,520

**ILLINOIS HIGHWAY PROGRAM ACCOMPLISHMENTS
FY 2025 REBUILD ILLINOIS PROGRAM - LOCAL PROJECTS**

EXHIBIT B

DISTRICT 5

Route / City	County	Description	TAMP Category	Award Date	Award Cost
HISTORIC ROUTE 66 MC LEAN 0-02272-5005	(ADD) MCLEAN	0.5 MI S OF FUNKS RD TO ELM ST IN MCLEAN BIKEWAY	MISCELLANEOUS IMPROVEMENTS	04-07-2025	3,355,065
JEFFERSON ST WALNUT ST WESTVILLE 0-02010-5004	(ADD) VERMILION	JEFFERSON ST: E MOSES AVE TO E MAIN ST; WALNUT ST: E MAIN ST TO N OF SOLOMAN AVE SIDEWALKS	MISCELLANEOUS IMPROVEMENTS	05-19-2025	250,000
JEFFERSON ST WALNUT ST WESTVILLE 5-10546-0000	(ADD) VERMILION	JEFFERSON ST: E MOSES AVE TO E MAIN ST; WALNUT ST: E MAIN ST TO N OF SOLOMAN AVE SIDEWALKS	MISCELLANEOUS IMPROVEMENTS	05-19-2025	23,470
LINCOLN AVE URBANA 5-10514-0001	(C/O) CHAMPAIGN	0.1 MI N OF KILLARNEY ST TO 0.1 MI S OF WASCHER AVE IN URBANA P.E. (PHASE I)	REHABILITATION - PAVEMENTS	09-09-2024	650,000
PERRYSVILLE RD 0-00109-5002	(ADD) VERMILION	BREWER RD TO INDIANA STATE LINE SAFETY IMPROVEMENTS NEW SHOULDERS SIGNING (NEW)	SAFETY	05-16-2025	1,720,330
VARIOUS PARIS 0-02010-5001	(ADD) EDGAR	VARIOUS LOCATIONS IN PARIS SIDEWALKS	MISCELLANEOUS IMPROVEMENTS	12-06-2024	214,237
VARIOUS PARIS 5-10521-0000	EDGAR	VARIOUS LOCATIONS IN PARIS SIDEWALKS	MISCELLANEOUS IMPROVEMENTS	12-06-2024	31,515
VARIOUS PARIS 5-10521-0010	EDGAR	VARIOUS LOCATIONS IN PARIS SIDEWALKS	MISCELLANEOUS IMPROVEMENTS	12-06-2024	113,430
VARIOUS 0-00969-5001	(ADD) DOUGLAS	WALNUT POINT STATE PARK MISCELLANEOUS PROJECTS	MISCELLANEOUS IMPROVEMENTS	05-16-2025	3,572,604

**ILLINOIS HIGHWAY PROGRAM ACCOMPLISHMENTS
FY 2025 REBUILD ILLINOIS PROGRAM - LOCAL PROJECTS**

EXHIBIT B

DISTRICT 5

Route / City	County	Description	TAMP Category	Award Date	Award Cost
VETERANS PARKWAY S(ADD) RANTOUL 0-02272-5002	CHAMPAIGN	MAPLEWOOD DR TO SHORT ST IN RANTOUL BIKEWAY	MISCELLANEOUS IMPROVEMENTS	09-19-2024	594,575
VETERANS PARKWAY S(ADD) RANTOUL 0-02272-5003	CHAMPAIGN	MAPLEWOOD DR TO SHORT ST IN RANTOUL CONSTRUCTION ENGINEERING	MISCELLANEOUS IMPROVEMENTS	09-19-2024	83,240
W COLLEGE AVE NORMAL 0-01747-5001	(ADD) MCLEAN	W OF NS RR TO WHITE OAK RD IN NORMAL RECONSTRUCTION	REHABILITATION - PAVEMENTS	07-30-2025	7,000
W COLLEGE AVE NORMAL 5-10530-0000	MCLEAN	W OF NS RR TO WHITE OAK RD IN NORMAL RECONSTRUCTION MILES = 0.05	RECONSTRUCTION - PAVEMENTS	07-30-2025	1,499,116

**ILLINOIS HIGHWAY PROGRAM ACCOMPLISHMENTS
FY 2025 REBUILD ILLINOIS PROGRAM - LOCAL PROJECTS**

EXHIBIT B

DISTRICT 6

Route / City	County	Description	TAMP Category	Award Date	Award Cost
<u>Other Roads & Streets</u>					
4TH ST PONTOOSUC 6-10847-0000	HANCOCK	AT SPILLING CREEK 0.2 MI W OF SCHULER ST IN PONTOOSUC BRIDGE REPLACEMENT STRUCTURES = 1		02-25-2025	2,080,125
			RECONSTRUCTION - BRIDGES		
4TH ST PONTOOSUC 6-10847-0003	HANCOCK	AT SPILLING CREEK 0.2 MI W OF SCHULER ST IN PONTOOSUC CONSTRUCTION ENGINEERING		05-14-2025	50,000
			RECONSTRUCTION - BRIDGES		
10TH ST CORRIDOR US VIB SPRINGFIELD 6-10873-0000	SANGAMON	SANGAMON AVE TO STANFORD AVE NEW CONSTRUCTION MILES = 0.01		05-09-2025	5,350,000
			INITIAL CONSTRUCTION - PAVEMENTS		
10TH ST CORRIDOR N GRAND AVE MICHIGAN AVE SPRINGFIELD 6-10873-0020	(ADD) SANGAMON	10TH ST CORRIDOR: SANGAMON AVE TO STANFORD AVE; N GRAND AVE: 11TH ST TO 15TH ST; MICHIGAN AVE: CONVERSE ST TO N GRAND AVE NEW CONSTRUCTION MILES = 0.48		05-09-2025	42,834,344
			INITIAL CONSTRUCTION - PAVEMENTS		
1900 E RD 6-10925-0000	HANCOCK	AT BIG MEADOW DITCH 2.5 MI S OF CARTHAGE BRIDGE REPLACEMENT STRUCTURES = 1		10-11-2024	299,659
			RECONSTRUCTION - BRIDGES		
1900 E RD 6-10925-0003	(ADD) HANCOCK	AT BIG MEADOW DITCH 2.5 MI S OF CARTHAGE CONSTRUCTION ENGINEERING		12-17-2024	50,000
			RECONSTRUCTION - BRIDGES		
ATHENS BLKTP ATHENS 6-10409-0014	(C/O) MENARD	2 MI SE OF PETERSBURG TO 1 MI NW OF ATHENS LAND ACQUISITION		08-28-2024	113,152
			REHABILITATION - PAVEMENTS		

**ILLINOIS HIGHWAY PROGRAM ACCOMPLISHMENTS
FY 2025 REBUILD ILLINOIS PROGRAM - LOCAL PROJECTS**

EXHIBIT B

DISTRICT 6

Route / City	County	Description	TAMP Category	Award Date	Award Cost
CH 2 CH 8 PEA RIDGE RD SCOTTS MILL RD MOUND STATION/TIMEWELL 6-10928-0000	BROWN	CH 2 / PEA RIDGE RD: US 24 TO ILL 99; CH 8 / SCOTTS MILL RD: ILL 99 TO SCHUYLER CO LINE CHIP SEAL-A1 MILES = 14.94		04-16-2025	396,000
			PRESERVATION - PAVEMENTS		
CH 3 CH 3A RIPLEY / VERSAILLES RD 6-10922-0000	BROWN	1215 E ST TO 825 N AVE CHIP SEAL-A1 MILES = 3.98		09-23-2024	105,000
			PRESERVATION - PAVEMENTS		
CH 5 COFFEEN RD 0-00109-6001	(ADD) MONTGOMERY	AT SEVEN SISTERS AVE SAFETY IMPROVEMENTS		02-19-2025	193,000
			SAFETY		
CH 5 COFFEEN RD 6-10907-0000	(ADD) MONTGOMERY	AT SEVEN SISTERS AVE SAFETY IMPROVEMENTS		02-19-2025	319,832
			SAFETY		
CH 34 HAGAMAN RD 6-10926-0000	MACOUPIN	AT SOLOMON CREEK 0.3 MI E OF BETHEL RD BRIDGE REPLACEMENT STRUCTURES = 1		07-17-2025	1,520,000
			RECONSTRUCTION - BRIDGES		
CH 56 CH 43 CH 37 ROCHESTER DR W MAIN ST / E LAKE SHORE DR CARDINAL HILL RD ROCHESTER SPRINGFIELD 6-10941-0000	SANGAMON	CH 56 (ROCHESTER DR / W MAIN ST): E LAKE SHORE DR TO E OF EDUCATION AVE; CH 43 (E LAKE SHORE DR): N OF BIRKDALE DR TO LONG BAY DR; CH 37 (CARDINAL HILL RD): BUCKHART RD TO ILL 29 RECONSTRUCTION MILES = 4.91		08-21-2024	1,344,519
			RECONSTRUCTION - PAVEMENTS		
E 2700TH ST 0-01195-6001	(ADD) ADAMS	AT BNSF RR MISCELLANEOUS		07-16-2024	25,000
			MISCELLANEOUS IMPROVEMENTS		

**ILLINOIS HIGHWAY PROGRAM ACCOMPLISHMENTS
FY 2025 REBUILD ILLINOIS PROGRAM - LOCAL PROJECTS**

EXHIBIT B

DISTRICT 6

Route / City	County	Description	TAMP Category	Award Date	Award Cost
E 6TH ST PANA 6-10937-0000	CHRISTIAN	W OF SPRUCE ST TO MINNESOTA ST IN PANA STANDARD OVERLAY MILES = 0.45	REHABILITATION - PAVEMENTS	07-17-2025	235,358
HALL RD 6-10522-0000	(C/O) CASS	AT LITTLE INDIAN CREEK 2 MI SW OF PHILADELPHIA BRIDGE REPLACEMENT STRUCTURES = 1	RECONSTRUCTION - BRIDGES	08-21-2024	621,946
HALL RD 6-10522-0003	(C/O) CASS	AT LITTLE INDIAN CREEK 2 MI SW OF PHILADELPHIA CONSTRUCTION ENGINEERING	RECONSTRUCTION - BRIDGES	10-15-2024	32,000
IRON BRIDGE RD 6-10655-0010	(C/O) SANGAMON	UP RR OVERPASS AT WOODSIDE RD TO 0.4 MI S IN SPRINGFIELD RR GRADE SEPARATION	INITIAL CONSTRUCTION - BRIDGES	03-13-2025	20,508,590
N GRAND AVE SPRINGFIELD 6-10873-0010	SANGAMON	AT THE IM RR AND NS RR IN SPRINGFIELD BRIDGE (NEW)	RECONSTRUCTION - PAVEMENTS	05-09-2025	16,235,220
S 18TH ST QUINCY 6-10903-0000	ADAMS	OHIO ST TO HARRISON ST IN QUINCY STANDARD OVERLAY MILES = 0.80	REHABILITATION - PAVEMENTS	05-16-2025	1,576,416
SANGAMON STREET BI(ADD) BEARDSTOWN 0-02272-6001	CASS	SCHMOLDT PARK TO 15TH ST CONSTRUCTION ENGINEERING	MISCELLANEOUS IMPROVEMENTS	09-24-2024	75,000
SANGAMON VALLEY TR(ADD) 0-02272-6002	MENARD	IRWIN BRIDGE RD TO ETHELL RD BIKEWAY	MISCELLANEOUS IMPROVEMENTS	02-19-2025	1,454,080
SANGAMON VALLEY TR(ADD) 0-02272-6003	MENARD	IRWIN BRIDGE RD TO ETHELL RD CONSTRUCTION ENGINEERING	MISCELLANEOUS IMPROVEMENTS	05-15-2025	135,000

**ILLINOIS HIGHWAY PROGRAM ACCOMPLISHMENTS
FY 2025 REBUILD ILLINOIS PROGRAM - LOCAL PROJECTS**

EXHIBIT B

DISTRICT 6

Route / City	County	Description	TAMP Category	Award Date	Award Cost
SBI 36 6-10952-0000	(ADD) PIKE	AT BLUE CREEK BRIDGE REPLACEMENT STRUCTURES = 1	RECONSTRUCTION - BRIDGES	05-16-2025	391,972
VARIOUS AUBURN 0-02010-6004	(ADD) SANGAMON	VARIOUS LOCATIONS IN AUBURN SIDEWALKS	MISCELLANEOUS IMPROVEMENTS	07-17-2025	223,575
VARIOUS TAYLORVILLE 0-02010-6005	(ADD) CHRISTIAN	VARIOUS LOCATIONS IN TAYLORVILLE SIDEWALKS	MISCELLANEOUS IMPROVEMENTS	07-22-2025	347,528
VARIOUS TAYLORVILLE 6-10973-0000	(ADD) CHRISTIAN	VARIOUS LOCATIONS IN TAYLORVILLE SIDEWALKS	MISCELLANEOUS IMPROVEMENTS	07-22-2025	352,834
VARIOUS 6-10914-0000	(C/O) HANCOCK	VARIOUS LOCATIONS IN HANCOCK CO P.E. (BRIDGE INSPECTION)	MISCELLANEOUS IMPROVEMENTS	09-16-2024	120,000
VARIOUS BLUFFS 0-02010-6001	(ADD) SCOTT	VILLAGE OF BLUFFS SAFE ROUTE TO SCHOOL (NI) TRAINING	SAFETY	08-21-2024	12,400
VARIOUS PLEASANT PLAINS 0-02010-6002	(ADD) SANGAMON	VILLAGE OF PLEASANT PLAINS SAFE ROUTE TO SCHOOL (NI) TRAINING	SAFETY	09-24-2024	21,920
VARIOUS RUSHVILLE 0-02010-6003	(ADD) SCHUYLER	CITY OF RUSHVILLE SAFE ROUTE TO SCHOOL (NI) TRAINING	SAFETY	08-15-2024	19,085
W DIVERNON RD AUBURN 6-10931-0000	SANGAMON	AT SUGAR CREEK 1 MI E OF ILL 4 BRIDGE REPLACEMENT STRUCTURES = 1	RECONSTRUCTION - BRIDGES	09-05-2024	1,285,105

**ILLINOIS HIGHWAY PROGRAM ACCOMPLISHMENTS
FY 2025 REBUILD ILLINOIS PROGRAM - LOCAL PROJECTS**

EXHIBIT B

DISTRICT 6

Route / City	County	Description	TAMP Category	Award Date	Award Cost
W STATE ST JACKSONVILLE 6-10951-0003	(C/O) MORGAN	CHURCH ST TO SANDY ST CONSTRUCTION ENGINEERING		09-05-2024	350,000
			MISCELLANEOUS IMPROVEMENTS		
WINCHESTER GLASGOW RD 6-10904-0000	SCOTT	0.11 MI N OF SANDY CREEK RD TO 0.3 MI S OF SANDY CREEK RD STANDARD OVERLAY MILES = 0.41		02-19-2025	369,091
			REHABILITATION - PAVEMENTS		
WOODSIDE RD 6-10245-0030	(C/O) SANGAMON	0.2 MI E OF OLD CHATHAM RD TO E OF N LAKE RD RR GRADE SEPARATION		03-13-2025	17,366,868
			INITIAL CONSTRUCTION - BRIDGES		
WOODSIDE RD IRON BRIDGE RD 6-10245-0200	(C/O) SANGAMON	WOODSIDE RD: 0.2 MI E OF OLD CHATHAM RD TO E OF N LAKE RD; IRON BRIDGE RD: UP RR OVERPASS AT WOODSIDE RD TO 0.4 MI S IN SPRINGFIELD PAVING MILES = 1.53		03-13-2025	336,237
			INITIAL CONSTRUCTION - PAVEMENTS		

**ILLINOIS HIGHWAY PROGRAM ACCOMPLISHMENTS
FY 2025 REBUILD ILLINOIS PROGRAM - LOCAL PROJECTS**

EXHIBIT B

DISTRICT 7

Route / City	County	Description	TAMP Category	Award Date	Award Cost
<u>U.S. Routes</u>					
US 40 W MAIN ST TEUTOPOLIS 7-11018-0002	(C/O) EFFINGHAM	RACE ST TO WALL ST IN TEUTOPOLIS P.E. (PHASE II)		09-05-2024	17,805
			MISCELLANEOUS IMPROVEMENTS		
<u>Illinois Routes</u>					
ILL 16 ILL 128 MAIN ST SHELBYVILLE 0-02272-7007	(ADD) SHELBY	W OF BOARMAN ESTATES TO HICKORY ST BIKEWAY		07-01-2025	2,495,777
			MISCELLANEOUS IMPROVEMENTS		
<u>Other Roads & Streets</u>					
7TH ST MULBERRY ST MARSHALL 0-02010-7005	(ADD) CLARK	7TH ST: OAK ST TO MULBERRY ST; MULBERRY ST: 6TH ST TO MICHIGAN AVE SIDEWALKS		05-30-2025	312,500
			MISCELLANEOUS IMPROVEMENTS		
7TH ST MULBERRY ST MARSHALL 7-11049-0000	(ADD) CLARK	7TH ST: OAK ST TO MULBERRY ST; MULBERRY ST: 6TH ST TO MICHIGAN AVE SIDEWALKS		05-30-2025	81,899
			MISCELLANEOUS IMPROVEMENTS		
27TH ST DECATUR 7-11047-0000	(ADD) MACON	HUBBARD AVE TO ILL 48 RECONSTRUCTION MILES = 0.28		10-28-2024	317,464
			RECONSTRUCTION - PAVEMENTS		
1200 N RD SULLIVAN 0-00231-7001	(ADD) MOULTRIE	ILL 32 TO 0.1 MI E OF ILL 32 RECONSTRUCTION MILES = 0.09		04-16-2025	299,592
			MISCELLANEOUS IMPROVEMENTS		
1200 N RD SULLIVAN 0-01747-7002	(ADD) MOULTRIE	ILL 32 TO 0.1 MI E OF ILL 32 RECONSTRUCTION		04-16-2025	30,958
			REHABILITATION - PAVEMENTS		

**ILLINOIS HIGHWAY PROGRAM ACCOMPLISHMENTS
FY 2025 REBUILD ILLINOIS PROGRAM - LOCAL PROJECTS**

EXHIBIT B

DISTRICT 7

Route / City	County	Description	TAMP Category	Award Date	Award Cost
400 E RD 7-10945-0000	(C/O) WABASH	AT CREEK 2 MI NE OF COWLING BRIDGE REPLACEMENT STRUCTURES = 1	RECONSTRUCTION - BRIDGES	12-02-2024	397,458
APPLEGATE RD 7-10939-0003	(C/O) LAWRENCE	AT EAGLE BRANCH 4 MI SE OF CHAUNCEY CONSTRUCTION ENGINEERING	RECONSTRUCTION - BRIDGES	09-05-2024	40,000
BIRDS LN 7-10948-0000	LAWRENCE	AT MAD CREEK 1 MI E OF CHAUNCEY BRIDGE REPLACEMENT STRUCTURES = 1	RECONSTRUCTION - BRIDGES	03-18-2025	837,511
BIRDS LN 7-10948-0003	LAWRENCE	AT MAD CREEK 1 MI E OF CHAUNCEY CONSTRUCTION ENGINEERING	RECONSTRUCTION - BRIDGES	05-08-2025	40,000
CH 8 CH 15 CH 6 E 750TH AVE N 900TH ST E 1750TH AVE 7-10947-0000	JASPER	CH 8/E 750TH AVE: N 500TH ST TO RICHLAND CO LINE; CH 15/ N 900TH ST: ILL 33 TO RICHLAND CO LINE; CH6/ E 1750TH AVE: ILL 130 TO ILL 49 CHIP SEAL-A1 MILES = 28.60	PRESERVATION - PAVEMENTS	09-23-2024	515,535
CH 10 E 100TH AVE 0-01747-7001	(ADD) JASPER	ILL 130 TO ST MARIE RD RECONSTRUCTION	REHABILITATION - PAVEMENTS	07-15-2024	281,698
CH 10 E 100TH AVE 7-10965-0000	JASPER	ILL 130 TO ST MARIE RD RECONSTRUCTION MILES = 3.76	RECONSTRUCTION - PAVEMENTS	07-15-2024	386,006
CH 19 CAMPGROUND LN 7-10884-0003	(C/O) CLAY	AT BUSH CREEK 1 MI E OF XENIA CONSTRUCTION ENGINEERING	RECONSTRUCTION - BRIDGES	11-22-2024	23,000
CH 20 HICKORY HILL RD 7-10959-0000	(C/O) CLAY	BUTTERNUT RD TO US 45 RECONSTRUCTION MILES = 6.10	RECONSTRUCTION - PAVEMENTS	10-09-2024	113,280

**ILLINOIS HIGHWAY PROGRAM ACCOMPLISHMENTS
FY 2025 REBUILD ILLINOIS PROGRAM - LOCAL PROJECTS**

EXHIBIT B

DISTRICT 7

Route / City	County	Description	TAMP Category	Award Date	Award Cost
CHAUNCEY RD 0-00109-7004	(ADD) LAWRENCE	POLAND LN TO TRINITY LN P.E. (PHASE I) P.E. (PHASE II)	SAFETY	02-11-2025	54,000
CLINTON AVE EFFINGHAM 0-01195-7001	(ADD) EFFINGHAM	AT THE IC RR RR CROSSING IMPROVEMENT	MISCELLANEOUS IMPROVEMENTS	04-30-2025	481,053
E 100 N RD 7-10963-0000	(C/O) EDWARDS	AT STINKING CREEK 7 MI W OF GRAYVILLE BRIDGE REPLACEMENT STRUCTURES = 1	RECONSTRUCTION - BRIDGES	08-23-2024	411,411
EAST ST OLNEY 7-11045-0000	RICHLAND	OVER B&O RR IN OLNEY BRIDGE DECK OVERLAY	PRESERVATION - BRIDGES	08-22-2024	32,508
FINDLAY RD FINDLAY 7-11051-0000	(ADD) SHELBY MOULTRIE	FINDLAY ECL TO MOULTRIE CO LINE STANDARD OVERLAY MILES = 5.64	REHABILITATION - PAVEMENTS	05-16-2025	2,057,823
HARRYLAND RD MT ZION 0-02272-7005	(ADD) MACON	SUNDANCE DR TO N BALTIMORE AVE BIKEWAY	MISCELLANEOUS IMPROVEMENTS	05-16-2025	247,095
MADISON AVE CHARLESTON 7-11052-0000	(ADD) COLES	7TH ST TO 18TH ST STANDARD OVERLAY MILES = 0.61	REHABILITATION - PAVEMENTS	06-20-2025	356,482
MAIN ST FLORA 7-11015-0000	(C/O) CLAY	13TH ST TO N AVE DESIGNED OVERLAY MILES = 0.76	REHABILITATION - PAVEMENTS	09-03-2024	18,082
MAROA-FORSYTH GRAD FORSYTH 0-02272-7003	(ADD) MACON	VARIOUS BIKEWAY	MISCELLANEOUS IMPROVEMENTS	06-18-2025	536,307

**ILLINOIS HIGHWAY PROGRAM ACCOMPLISHMENTS
FY 2025 REBUILD ILLINOIS PROGRAM - LOCAL PROJECTS**

EXHIBIT B

DISTRICT 7

Route / City	County	Description	TAMP Category	Award Date	Award Cost
N 1400 E RD 7-10920-0000	MOULTRIE	AT WHITLEY CREEK 2.5 MI E OF BRUCE BRIDGE REPLACEMENT STRUCTURES = 1	RECONSTRUCTION - BRIDGES	08-23-2024	836,733
N 300 ST ALTAMONT BLKTP 0-01747-7003	(ADD) EFFINGHAM	E 475 AVE TO FAYETTE CO LINE STANDARD OVERLAY	REHABILITATION - PAVEMENTS	05-16-2025	441,000
N 300 ST ALTAMONT BLKTP 7-10917-0000	EFFINGHAM	E 475 AVE TO FAYETTE CO LINE STANDARD OVERLAY MILES = 4.89	REHABILITATION - PAVEMENTS	05-16-2025	1,970,360
STEVENS CREEK BIKE (ADD) 0-02272-7002	MACON	CRESTHAVEN PARK IN DECATUR TO TIMBER LANE IN FORSYTH PRELIMINARY ENGINEERING	MISCELLANEOUS IMPROVEMENTS	11-13-2024	66,897
STEVENS CREEK BIKE (ADD) 0-02272-7010	MACON	CRESTHAVEN PARK IN DECATUR TO TIMBER LANE IN FORSYTH CONSTRUCTION ENGINEERING	MISCELLANEOUS IMPROVEMENTS	06-17-2025	56,122
VARIOUS 0-00109-7001	(ADD) MOULTRIE	VARIOUS LOCATIONS IN MOULTRIE COUNTY GUARDRAIL	SAFETY	08-21-2024	508,101
VARIOUS 0-00109-7002	(ADD) MOULTRIE	VARIOUS LOCATIONS IN MOULTRIE COUNTY CONSTRUCTION ENGINEERING	SAFETY	11-22-2024	45,000
VARIOUS DIETERICH 0-02010-7001	(ADD) EFFINGHAM	VARIOUS LOCATIONS IN THE VILLAGE OF DIETERICH SIDEWALKS	MISCELLANEOUS IMPROVEMENTS	08-23-2024	289,635
VARIOUS DIETERICH 0-02010-7002	(ADD) EFFINGHAM	VARIOUS LOCATIONS IN THE VILLAGE OF DIETERICH CONSTRUCTION ENGINEERING	MISCELLANEOUS IMPROVEMENTS	10-29-2024	18,292

**ILLINOIS HIGHWAY PROGRAM ACCOMPLISHMENTS
FY 2025 REBUILD ILLINOIS PROGRAM - LOCAL PROJECTS**

EXHIBIT B

DISTRICT 7

Route / City	County	Description	TAMP Category	Award Date	Award Cost
VARIOUS NEOGA 0-02272-7001	(ADD) CUMBERLAND	VARIOUS IN CITY OF NEOGA CONSTRUCTION ENGINEERING		09-05-2024	66,150
			MISCELLANEOUS IMPROVEMENTS		
VARIOUS DIETERICH 7-11046-0000	(C/O) EFFINGHAM	VARIOUS LOCATIONS IN THE VILLAGE OF DIETERICH SIDEWALKS		08-23-2024	10,541
			MISCELLANEOUS IMPROVEMENTS		
VARIOUS NEWTON 0-02010-7004	(ADD) JASPER	CITY OF NEWTON SAFE ROUTE TO SCHOOL (NI) TRAINING		09-24-2024	24,999
			SAFETY		
W FILLMORE ST RAILROAD DR W FLETCHER ST VANDALIA 0-02010-7003	(ADD) FAYETTE	W FILLMORE ST: 0.2 MI E OF VETERANS AVE TO RAILROAD DR; RAILROAD DR: W FLETCHER ST TO W FILLMORE ST; W FLETCHER ST: RAILROAD DR TO THE JUNIOR HIGH SCHOOL SIDEWALKS		10-24-2024	200,000
			MISCELLANEOUS IMPROVEMENTS		
W FILLMORE ST RAILROAD DR W FLETCHER ST VANDALIA 7-10952-0000	(C/O) FAYETTE	W FILLMORE ST: 02 MI E OF VETERANS AVE TO RAILROAD DR; RAILROAD DR: W FLETCHER ST TO W FILLMORE ST; W FLETCHER ST: RAILROAD DR TO THE JUNIOR HIGH SCHOOL SIDEWALKS		10-24-2024	361,999
			MISCELLANEOUS IMPROVEMENTS		
W FILLMORE ST RAILROAD DR W FLETCHER ST VANDALIA 7-10952-0010	(C/O) FAYETTE	W FILLMORE ST: 02 MI E OF VETERANS AVE TO RAILROAD DR; RAILROAD DR: W FLETCHER ST TO W FILLMORE ST; W FLETCHER ST: RAILROAD DR TO THE JUNIOR HIGH SCHOOL SIDEWALKS		10-24-2024	25,114
			MISCELLANEOUS IMPROVEMENTS		
W RANDOLPH ST VANDALIA 7-11019-0000	FAYETTE	W OF SHELBY AVE TO SUNSET DR IN VANDALIA RECONSTRUCTION MILES = 0.33		04-07-2025	693,518
			RECONSTRUCTION - PAVEMENTS		
W TERMINAL ST ALBION 7-10961-0000	(C/O) EDWARDS	AT BUTTER CREEK E OF RED HILL RD IN ALBION BRIDGE REPLACEMENT STRUCTURES = 1		02-19-2025	371,133
			RECONSTRUCTION - BRIDGES		

**ILLINOIS HIGHWAY PROGRAM ACCOMPLISHMENTS
FY 2025 REBUILD ILLINOIS PROGRAM - LOCAL PROJECTS**

EXHIBIT B

DISTRICT 7

Route / City	County	Description	TAMP Category	Award Date	Award Cost
W TERMINAL ST ALBION 7-10961-0010	(C/O) EDWARDS	AT BUTTER CREEK E OF RED HILL RD IN ALBION BRIDGE REPLACEMENT	RECONSTRUCTION - BRIDGES	02-19-2025	54,390

**ILLINOIS HIGHWAY PROGRAM ACCOMPLISHMENTS
FY 2025 REBUILD ILLINOIS PROGRAM - LOCAL PROJECTS**

EXHIBIT B

DISTRICT 8

Route / City	County	Description	TAMP Category	Award Date	Award Cost
<u>Interstates</u>					
I 255 DUPO 8-88880-0032	(ADD) ST. CLAIR	AT IMBS STATION RD & DAVIS ST FERRY RD IN DUPO P.E. (PHASE I) P.E. (PHASE II)	INITIAL CONSTRUCTION - BRIDGES	02-26-2025	177,076
<u>U.S. Routes</u>					
US 40 TROY 0-02272-8005	(ADD) MADISON	S MAIN ST TO CREEKSIDE DR BIKEWAY	MISCELLANEOUS IMPROVEMENTS	07-17-2025	486,300
US 40 TROY 8-10915-0000	(ADD) MADISON	S MAIN ST TO CREEKSIDE DR BIKEWAY	MISCELLANEOUS IMPROVEMENTS	07-17-2025	197,004
US 50 MCALLISTER ST LEBANON 8-10811-0001	(ADD) ST. CLAIR	AT ILL 4 IN LEBANON P.E. (PHASE I)	MISCELLANEOUS IMPROVEMENTS	01-02-2025	58,460
<u>Illinois Routes</u>					
ILL 3 SAUGET 8-10875-0001	(C/O) ST. CLAIR	MONSANTO AVE TO QUEENY AVE P.E. (PHASE I)	UNASSIGNED	03-05-2025	1,875,000
ILL 4 LEBANON 0-05152-8003	(ADD) ST. CLAIR	SCHUETZ ST TO TRUE VALUE DR P.E. (PHASE I) P.E. (PHASE II)	MISCELLANEOUS IMPROVEMENTS	09-27-2024	76,000
ILL 157 EDWARDSVILLE 8-11025-0008	(ADD) MADISON	W SCHWARZ ST TO ENCLAVE BLVD BIKEWAY	MISCELLANEOUS IMPROVEMENTS	02-25-2025	531,755

**ILLINOIS HIGHWAY PROGRAM ACCOMPLISHMENTS
FY 2025 REBUILD ILLINOIS PROGRAM - LOCAL PROJECTS**

EXHIBIT B

DISTRICT 8

Route / City	County	Description	TAMP Category	Award Date	Award Cost
ILL 159 GLEN CARBON 8-11025-0005	(ADD) MADISON	AT COTTONWOOD RD INTERSECTION IMPROVEMENT RIGHT TURN LANE	SAFETY	04-07-2025	1,439,471
ILL 162 MARKET ST TROY 0-05152-8001	(ADD) MADISON	HICKORY ST TO DEWEY ST P.E. (PHASE I) P.E. (PHASE II)	MISCELLANEOUS IMPROVEMENTS	09-18-2024	58,875
ILL 162 MARYVILLE TROY 8-11025-0011	(ADD) MADISON	AT OLD TROY RD P.E. (PHASE II) P.E. (PHASE I)	MISCELLANEOUS IMPROVEMENTS	04-01-2025	106,033

Other Roads & Streets

BALDWIN RD WINTER RD 0-01195-8002	(ADD) ST. CLAIR	AT KRPD RR RR CROSSING IMPROVEMENT	MISCELLANEOUS IMPROVEMENTS	05-14-2025	1,374,595
BLUFF RD 8-10624-0000	MONROE	AT CARR CREEK BRIDGE REPLACEMENT STRUCTURES = 1	RECONSTRUCTION - BRIDGES	02-14-2025	2,792,091
CENTER GROVE RD EDWARDSVILLE 8-10755-0000	MADISON	OVER MCT BIKE TRAIL IN EDWARDSVILLE BRIDGE REPLACEMENT STRUCTURES = 1	RECONSTRUCTION - BRIDGES	12-06-2024	3,435,037
CH 2 W ROODHOUSE RD ROODHOUSE 8-10876-0000	(C/O) GREENE	ILL 106 TO MULBERRY ST STANDARD OVERLAY MILES = 1.92	REHABILITATION - PAVEMENTS	09-23-2024	400,000
CH 8 AVISTON RD AVISTON ALBERS 8-10779-0000	CLINTON	OLD US 50 TO ILL 161 STANDARD OVERLAY MILES = 4.83	REHABILITATION - PAVEMENTS	06-05-2025	2,147,938

**ILLINOIS HIGHWAY PROGRAM ACCOMPLISHMENTS
FY 2025 REBUILD ILLINOIS PROGRAM - LOCAL PROJECTS**

EXHIBIT B

DISTRICT 8

Route / City	County	Description	TAMP Category	Award Date	Award Cost
CH 12 8-10873-0000	(ADD) WASHINGTON	CH 10 TO NEW MARIGOLD RD STANDARD OVERLAY MILES = 1.94		05-30-2025	773,798
			REHABILITATION - PAVEMENTS		
COUGAR DR JUNCTION DR GLEN CARBON 8-10786-0000	MADISON	COUGAR DR: ILLINI DR TO JUNCTION DR; JUNCTION DR: COUGAR DR TO ILL 159 IN GLEN CARBON STANDARD OVERLAY MILES = 0.36		02-19-2025	949,494
			REHABILITATION - PAVEMENTS		
DR MARTIN LUTHER KING JR DR EAST ST. LOUIS 8-10763-0000	(C/O) ST. CLAIR	COLLINSVILLE AVE TO 8TH ST STANDARD OVERLAY MILES = 0.25		07-17-2025	1,352,831
			REHABILITATION - PAVEMENTS		
ERWIN PLEGGE BLVD BETHALTO 8-10817-0000	(ADD) MADISON	OLD BETHALTO RD TO PRAIRIE ST IN BETHALTO STANDARD OVERLAY MILES = 1.11		02-10-2025	670,202
			REHABILITATION - PAVEMENTS		
ERWIN PLEGGE BLVD BETHALTO 8-10817-0003	(ADD) MADISON	OLD BETHALTO RD TO ASHBROOK ST IN BETHALTO CONSTRUCTION ENGINEERING		04-01-2025	104,000
			REHABILITATION - PAVEMENTS		
ESIC DR EDWARDSVILLE 8-10785-0000	MADISON	ILL 157 TO UNIVERSITY DR IN EDWARDSVILLE STANDARD OVERLAY MILES = 0.48		06-02-2025	615,086
			REHABILITATION - PAVEMENTS		
FRANK SCOTT PKWY EXT SHILOH 8-10094-0000	(C/O) ST. CLAIR	CROSS ST IN SHILOH TO ILL 158 NEW CONSTRUCTION MILES = 1.60		12-16-2024	2,801,043
			INITIAL CONSTRUCTION - PAVEMENTS		
FRANK SCOTT PKWY EXT SHILOH 8-10094-0020	(C/O) ST. CLAIR	CROSS ST IN SHILOH TO ILL 158 NEW CONSTRUCTION MILES = 1.60		12-16-2024	5,005,569
			INITIAL CONSTRUCTION - PAVEMENTS		

**ILLINOIS HIGHWAY PROGRAM ACCOMPLISHMENTS
FY 2025 REBUILD ILLINOIS PROGRAM - LOCAL PROJECTS**

EXHIBIT B

DISTRICT 8

Route / City	County	Description	TAMP Category	Award Date	Award Cost
FRANK SCOTT PKWY (ADD) ST. CLAIR EXT SHILOH 8-10094-0030		CROSS ST IN SHILOH TO ILL 158 NEW CONSTRUCTION MILES = 1.60		12-16-2024	821,634
			INITIAL CONSTRUCTION - PAVEMENTS		
FRANK SCOTT PKWY (C/O) ST. CLAIR EXT SHILOH 8-10094-0010		CROSS ST IN SHILOH TO ILL 158 NEW CONSTRUCTION MILES = 0.01		12-16-2024	5,000,415
			INITIAL CONSTRUCTION - PAVEMENTS		
GLEN CARBON RD (ADD) MADISON GLEN CARBON 0-02272-8002		LAKEWOOD DR TO OAKDALE LAKE RD BIKEWAY		04-07-2025	942,640
			MISCELLANEOUS IMPROVEMENTS		
GLEN CARBON RD (ADD) MADISON GLEN CARBON 0-02272-8003		LAKEWOOD DR TO OAKDALE LAKE RD CONSTRUCTION ENGINEERING		05-28-2025	98,040
			MISCELLANEOUS IMPROVEMENTS		
GLEN CARBON RD (ADD) MADISON GLEN CARBON 8-10881-0000		LAKEWOOD DR TO OAKDALE LAKE RD BIKEWAY		04-07-2025	12,008
			MISCELLANEOUS IMPROVEMENTS		
GORENZ RD (ADD) MADISON 8-10883-0001		AT TRIB SILVER CREEK P.E. (PHASE I) P.E. (PHASE II)		05-05-2025	135,000
			RECONSTRUCTION - BRIDGES		
HOLLOW AVE 8-10777-0000	JERSEY	0.1 MI W OF WAGGONER AVE TO 0.1 MI W OF N HICKORY ST RECONSTRUCTION MILES = 0.41		06-05-2025	879,470
			RECONSTRUCTION - PAVEMENTS		
HOLLOW AVE 8-10777-0010	JERSEY	0.1 MI W OF WAGGONER AVE TO 0.1 MI W OF N HICKORY ST RECONSTRUCTION MILES = 0.01		06-05-2025	1,184,408
			RECONSTRUCTION - PAVEMENTS		
HORSESHOE LAKE RD (ADD) MADISON COLLINSVILLE 8-11025-0002		AT MCDONOUGH LAKE RD P.E. (PHASE I) P.E. (PHASE II)		09-27-2024	77,600
			MISCELLANEOUS IMPROVEMENTS		

**ILLINOIS HIGHWAY PROGRAM ACCOMPLISHMENTS
FY 2025 REBUILD ILLINOIS PROGRAM - LOCAL PROJECTS**

EXHIBIT B

DISTRICT 8

Route / City	County	Description	TAMP Category	Award Date	Award Cost
ILLINOIS RIVER RD BRUSSELS 8-10878-0000	(ADD) CALHOUN	FRANKLIN HILL RD TO W MAIN ST SHOULDER RECONSTRUCTION	MISCELLANEOUS IMPROVEMENTS	05-15-2025	63,880
KEEBLER RD MARYVILLE 0-00109-8002	(ADD) MADISON	AT ILL 162 W OF MARYVILLE INTERSECTION IMPROVEMENT	SAFETY	10-23-2024	2,238,118
KINGSBURY DR KENWOOD DR GILBERT ST SWANSEA 8-10800-0000	ST. CLAIR	N 17TH ST TO KINSELLA AVE IN SWANSEA STANDARD OVERLAY MILES = 0.49	REHABILITATION - PAVEMENTS	05-01-2025	1,167,361
LEE RD 8-10790-0000	MADISON CLINTON	AT SUGAR CREEK 3.8 MI W OF ST ROSE RD BRIDGE REPLACEMENT STRUCTURES = 1	RECONSTRUCTION - BRIDGES	03-17-2025	1,092,439
MAPLE ST SHILOH 8-10879-0000	(ADD) ST. CLAIR	E OF MAIN ST TO SHILOH HEIGHTS DR STANDARD OVERLAY MILES = 0.24	REHABILITATION - PAVEMENTS	07-23-2025	1,088,764
MAPLE ST SHILOH 8-11025-0007	(ADD) ST. CLAIR	AT N MAIN ST RIGHT TURN LANE	MISCELLANEOUS IMPROVEMENTS	07-23-2025	379,904
MCALLISTER ST LEBANON 8-10583-0000	(C/O) ST. CLAIR	ILL 4 TO HERMAN ST IN LEBANON RECONSTRUCTION MILES = 0.15	RECONSTRUCTION - PAVEMENTS	08-21-2024	798,075
MCALLISTER ST LEBANON 8-10583-0010	(C/O) ST. CLAIR	ILL 4 TO HERMAN ST IN LEBANON RECONSTRUCTION MILES = 0.01	RECONSTRUCTION - PAVEMENTS	08-21-2024	73,968
MILTON RD ALTON 8-10784-0000	MADISON	WORDEN AVE TO EDGEWOOD AVE IN ALTON STANDARD OVERLAY MILES = 0.32	REHABILITATION - PAVEMENTS	12-16-2024	568,967

**ILLINOIS HIGHWAY PROGRAM ACCOMPLISHMENTS
FY 2025 REBUILD ILLINOIS PROGRAM - LOCAL PROJECTS**

EXHIBIT B

DISTRICT 8

Route / City	County	Description	TAMP Category	Award Date	Award Cost
MILTON RD ALTON 8-10784-0003	MADISON	WORDEN AVE TO EDGEWOOD AVE IN ALTON CONSTRUCTION ENGINEERING	REHABILITATION - PAVEMENTS	02-20-2025	66,000
OLD COLLINSVILLE RD FAIRVIEW HEIGHTS SWANSEA 8-10713-0000	ST. CLAIR	ASHLAND AVE IN FAIRVIEW HEIGHTS TO LEBANON AVE IN SWANSEA STANDARD OVERLAY MILES = 3.51	REHABILITATION - PAVEMENTS	07-24-2025	691,627
OTTERVILLE RD OTTERVILLE 0-00109-8003	(ADD) JERSEY	MAIN ST IN OTTERVILLE TO ILL 3 RECONSTRUCTION MILES = 3.83	SAFETY	04-11-2025	2,760,074
OTTERVILLE RD OTTERVILLE 8-10816-0000	JERSEY	MAIN ST IN OTTERVILLE TO ILL 3 RECONSTRUCTION MILES = 3.83	RECONSTRUCTION - PAVEMENTS	04-11-2025	1,619,634
PEARL ST GODFREY 0-01195-8001	(ADD) MADISON	AT UNION PACIFIC RR AND KANSAS CITY SOUTHERN RR MISCELLANEOUS	MISCELLANEOUS IMPROVEMENTS	02-25-2025	116,495
PIERCE LN GODFREY 8-10732-0000	MADISON	0.2 MI N OF STAMPER LN TO STAMPER LN RECONSTRUCTION MILES = 0.21	RECONSTRUCTION - PAVEMENTS	05-30-2025	1,917,545
POKEY RD 8-10882-0001	(ADD) BOND	ILL 140 TO N OF ROBINSON CEMETERY AVE P.E. (PHASE I) P.E. (PHASE II)	REHABILITATION - PAVEMENTS	03-10-2025	90,000
QUEENY AVE SAUGET 8-10839-0000	(C/O) ST. CLAIR	AT FALLING SPRINGS RD LEFT TURN LANES	MISCELLANEOUS IMPROVEMENTS	08-21-2024	117,919
QUEENY AVE SAUGET 8-11025-0001	(ADD) ST. CLAIR	AT FALLING SPRINGS RD LEFT TURN LANES	MISCELLANEOUS IMPROVEMENTS	08-21-2024	497,000

**ILLINOIS HIGHWAY PROGRAM ACCOMPLISHMENTS
FY 2025 REBUILD ILLINOIS PROGRAM - LOCAL PROJECTS**

EXHIBIT B

DISTRICT 8

Route / City	County	Description	TAMP Category	Award Date	Award Cost
S UNIVERSITY DR (NORTHBOUND) EDWARDSVILLE 8-10791-0000	MADISON	UNIVERSITY PARK DR TO STADIUM DR IN EDWARDSVILLE STANDARD OVERLAY MILES = 0.45	REHABILITATION - PAVEMENTS	07-29-2024	864,757
SPOTSYLVANIA ST NEW ATHENS 8-10794-0000	(C/O) ST. CLAIR	S VAN BUREN ST TO NEW BALDWIN RD IN NEW ATHENS STANDARD OVERLAY MILES = 0.98	REHABILITATION - PAVEMENTS	08-23-2024	1,276,509
ST LOUIS ROAD SHAR (ADD) COLLINSVILLE 0-05152-8002	MADISON	JEFFERSON ELEMENTARY SCHOOL TO O'FARRELL ST; O'FARRELL ST TO JEFFERSON AVE P.E. (PHASE I) P.E. (PHASE II)	MISCELLANEOUS IMPROVEMENTS	09-16-2024	52,000
ST LOUIS ST EDWARDSVILLE 0-02272-8001	(ADD) MADISON	WEST ST TO N 2ND ST P.E. (PHASE II)	MISCELLANEOUS IMPROVEMENTS	01-16-2025	150,300
SULLIVAN DR SWANSEA BELLEVILLE 8-10812-0000	(C/O) ST. CLAIR	HUNTWOOD RD TO ILL 161 IN BELLEVILLE STANDARD OVERLAY MILES = 0.71	REHABILITATION - PAVEMENTS	04-16-2025	1,155,943
TROY RD EDWARDSVILLE 8-10756-0000	(C/O) MADISON	S OF FRANKLIN AVE TO S OF 4TH AVE IN EDWARDSVILLE STANDARD OVERLAY MILES = 0.33	REHABILITATION - PAVEMENTS	10-18-2024	909,557
TROY-OFALLON RD TROY 0-00109-8001	(ADD) MADISON	AT COUNTRY LN ADDITIONAL LANES INTERSECTION IMPROVEMENT MILES = 0.01	SAFETY	10-18-2024	623,000
TROY-OFALLON RD TROY 8-10877-0000	MADISON	AT COUNTRY LN ADDITIONAL LANES INTERSECTION IMPROVEMENT MILES = 0.01	SAFETY	10-18-2024	528,288

**ILLINOIS HIGHWAY PROGRAM ACCOMPLISHMENTS
FY 2025 REBUILD ILLINOIS PROGRAM - LOCAL PROJECTS**

EXHIBIT B

DISTRICT 8

Route / City	County	Description	TAMP Category	Award Date	Award Cost
VARIOUS MASCOUTAH 0-02010-8001	(ADD) ST. CLAIR	CITY OF MASCOUTAH SAFE ROUTE TO SCHOOL (NI) TRAINING	SAFETY	09-24-2024	82,500
VARIOUS GREENVILLE 0-02010-8002	(ADD) BOND	VARIOUS LOCATIONS IN THE CITY OF GREENVILLE SIDEWALKS	MISCELLANEOUS IMPROVEMENTS	05-30-2025	249,995
VARIOUS GREENVILLE 8-10885-0000	(ADD) BOND	VARIOUS LOCATIONS IN THE CITY OF GREENVILLE SIDEWALKS	MISCELLANEOUS IMPROVEMENTS	05-30-2025	199,368
W WASHINGTON ST BELLEVILLE 8-10708-0000	(C/O) ST. CLAIR	CENTREVILLE AVE TO S ILLINOIS ST IN BELLEVILLE STANDARD OVERLAY MILES = 0.32	REHABILITATION - PAVEMENTS	07-22-2025	531,515

**ILLINOIS HIGHWAY PROGRAM ACCOMPLISHMENTS
FY 2025 REBUILD ILLINOIS PROGRAM - LOCAL PROJECTS**

EXHIBIT B

DISTRICT 9

Route / City	County	Description	TAMP Category	Award Date	Award Cost
<u>U.S. Routes</u>					
US 45 ELDORADO 0-02272-9001	(ADD) SALINE	ILL 142 TO E OF TOLLEY RD P.E. (PHASE I) P.E. (PHASE II)		09-16-2024	48,700
			MISCELLANEOUS IMPROVEMENTS		
<u>Illinois Routes</u>					
ILL 149 WALNUT ST MURPHYSBORO 0-02272-9002	(ADD) JACKSON	22ND ST TO 5TH ST P.E. (PHASE I) P.E. (PHASE II)		02-24-2025	159,350
			MISCELLANEOUS IMPROVEMENTS		
<u>Other Roads & Streets</u>					
BASSETT RD 9-10593-0002	HARDIN	KARBERS RIDGE RD TO SHAWNEE HOLLOW RD P.E. (PHASE II)		03-24-2025	230,000
			REHABILITATION - PAVEMENTS		
BAY CITY RD 9-10719-0000	POPE	0.7 MI SW OF CLIMER RD TO JONES ORCHARD RD STANDARD OVERLAY MILES = 5.16		07-23-2025	966,973
			REHABILITATION - PAVEMENTS		
CH 1 CENTERVILLE RD 9-10688-0001	WHITE	AT SKILLET FORK 4 MI N OF CARM P.E. (PHASE I) P.E. (PHASE II)		05-05-2025	200,000
			RECONSTRUCTION - BRIDGES		
CH 1 NEW COLUMBIA RD 9-10656-0000	MASSAC	BENTON RD TO 2.3 MI S OF BENTON RD STANDARD OVERLAY MILES = 2.30		10-08-2024	513,793
			REHABILITATION - PAVEMENTS		
CH 4 LICK CREEK RD ANNA 0-00109-9004	(ADD) UNION	WALTON DR TO I-57 CONSTRUCTION ENGINEERING		09-16-2024	50,000
			SAFETY		

**ILLINOIS HIGHWAY PROGRAM ACCOMPLISHMENTS
FY 2025 REBUILD ILLINOIS PROGRAM - LOCAL PROJECTS**

EXHIBIT B

DISTRICT 9

Route / City	County	Description	TAMP Category	Award Date	Award Cost
CH 7 SHAWNEE COLLEGE RD ULLIN 9-10743-0001	PULASKI	OLD US 51 TO ILL 37 P.E. (PHASE I) P.E. (PHASE II)		10-09-2024	35,000
			REHABILITATION - PAVEMENTS		
CH 7 (ADD) SHAWNEE COLLEGE RD ULLIN 9-10743-0003	PULASKI	OLD US 51 TO ILL 37 CONSTRUCTION ENGINEERING		10-21-2024	25,000
			REHABILITATION - PAVEMENTS		
CH 8 CRESTWOOD RD 9-10682-0000	MASSAC	AT BARNES CREEK 7.2 MI N OF BROOKPORT BRIDGE REPLACEMENT STRUCTURES = 1		10-08-2024	461,545
			RECONSTRUCTION - BRIDGES		
CH 19 HARCO RD 0-01747-9001	(ADD) SALINE	ILL 34 TO ILL 13 STANDARD OVERLAY		07-15-2024	386,117
			REHABILITATION - PAVEMENTS		
CH 19 HARCO RD 9-10710-0000	SALINE	ILL 34 TO ILL 13 STANDARD OVERLAY MILES = 8.04		07-15-2024	1,544,467
			REHABILITATION - PAVEMENTS		
CREAL SPRINGS RD BORTON STREET CREAL SPRINGS 0-00109-9002	(ADD) WILLIAMSON	BORTON ST: W OF CREAL SPRINGS RD TO 0.1 MI E OF CREAL SPRINGS RD; CREAL SPRINGS RD: BORTON ST TO S OF BORTON ST SAFETY IMPROVEMENTS		02-10-2025	92,499
			SAFETY		
CREAL SPRINGS RD BORTON STREET CREAL SPRINGS 0-00109-9003	(ADD) WILLIAMSON	BORTON ST: W OF CREAL SPRINGS RD TO 0.1 MI E OF CREAL SPRINGS RD; CREAL SPRINGS RD: BORTON ST TO S OF BORTON ST CONSTRUCTION ENGINEERING		04-01-2025	9,000
			SAFETY		
CRENSHAW RD 0-00109-9005	(ADD) WILLIAMSON	AT SKYLINE RD SAFETY IMPROVEMENTS		02-25-2025	1,629,224
			SAFETY		
CRENSHAW RD 0-00109-9006	(ADD) WILLIAMSON	AT SKYLINE RD CONSTRUCTION ENGINEERING		04-28-2025	135,000
			SAFETY		

**ILLINOIS HIGHWAY PROGRAM ACCOMPLISHMENTS
FY 2025 REBUILD ILLINOIS PROGRAM - LOCAL PROJECTS**

EXHIBIT B

DISTRICT 9

Route / City	County	Description	TAMP Category	Award Date	Award Cost
CRENSHAW RD 9-10748-0000	(ADD) WILLIAMSON	AT SKYLINE RD SAFETY IMPROVEMENTS	SAFETY	02-25-2025	397,514
E GRAND AVE CARBONDALE 0-00109-9001	(ADD) JACKSON	S WASHINGTON ST TO WALL ST P.E. (PHASE I) P.E. (PHASE II)	SAFETY	03-24-2025	302,130
ENTERPRISE AVE MURPHYSBORO 0-00231-9001	(ADD) JACKSON	0.1 MI S OF W INDUSTRIAL PARK RD TO FUTURE LN P.E. (PHASE II)	MISCELLANEOUS IMPROVEMENTS	12-03-2024	41,735
ENTERPRISE AVE MURPHYSBORO 0-00231-9005	(ADD) JACKSON	0.1 MI S OF W INDUSTRIAL PARK RD TO FUTURE LN RECONSTRUCTION MILES = 0.24	MISCELLANEOUS IMPROVEMENTS	01-31-2025	308,265
FOUNTAIN PL MOUNT VERNON 0-00231-9002	(ADD) JEFFERSON	ILL 37 TO INDUSTRIAL DR RECONSTRUCTION MILES = 0.31	MISCELLANEOUS IMPROVEMENTS	09-30-2024	909,000
FOUNTAIN PL MOUNT VERNON 0-00231-9003	(ADD) JEFFERSON	ILL 37 TO INDUSTRIAL DR CONSTRUCTION ENGINEERING	MISCELLANEOUS IMPROVEMENTS	09-30-2024	55,500
FOUNTAIN PL MOUNT VERNON 0-00231-9004	(ADD) JEFFERSON	ILL 37 TO INDUSTRIAL DR P.E. (PHASE I) P.E. (PHASE II)	MISCELLANEOUS IMPROVEMENTS	09-30-2024	55,500
GREENS MARKET RD 0-00109-9007	(ADD) PERRY	AT SIXMILE CREEK 1 MI W OF US 51 LAND ACQUISITION WETLAND MITIGATION (LA)	SAFETY	03-06-2025	90,000
KATHLEEN RD 0-00109-9011	(ADD) PERRY	AT UNNAMED CREEK 1.1 MI S OF ILL 152 P.E. (PHASE I) P.E. (PHASE II)	SAFETY	04-09-2025	17,433

**ILLINOIS HIGHWAY PROGRAM ACCOMPLISHMENTS
FY 2025 REBUILD ILLINOIS PROGRAM - LOCAL PROJECTS**

EXHIBIT B

DISTRICT 9

Route / City	County	Description	TAMP Category	Award Date	Award Cost
MAIN ST MARKET ST MARION 0-02272-9006	(ADD) WILLIAMSON	MAIN ST: GRANITE ST TO VIRGINIA ST; MARKET ST: CALVERT ST TO THORN ST CONSTRUCTION ENGINEERING		06-17-2025	200,000
			MISCELLANEOUS IMPROVEMENTS		
N 18TH ST HERRIN 0-02010-9001	(ADD) WILLIAMSON	W HERRIN ST TO W MONROE ST P.E. (PHASE I) P.E. (PHASE II)		01-14-2025	14,270
			MISCELLANEOUS IMPROVEMENTS		
N AUBURN LN 0-01195-9001	(ADD) JEFFERSON	AT NORFOLK SOUTHERN RAILWAY CROSSING MISCELLANEOUS		08-15-2024	25,000
			MISCELLANEOUS IMPROVEMENTS		
NEW HOPE RD 9-10660-0000	UNION	AT TRIB BRADSHAW CREEK 0.3 MI E OF CH 20 BRIDGE REPLACEMENT STRUCTURES = 1		07-15-2024	386,591
			RECONSTRUCTION - BRIDGES		
NEW HOPE RD 9-10660-0003	UNION	AT TRIB BRADSHAW CREEK 0.3 MI E OF CH 20 CONSTRUCTION ENGINEERING		10-08-2024	8,000
			RECONSTRUCTION - BRIDGES		
NEW PORT ACCESS RD OLD SHAWNEETOWN SHAWNEETOWN 9-10747-0001	(ADD) GALLATIN	ILL 13 TO MARKET ST P.E. (PHASE I)		01-27-2025	400,000
			UNASSIGNED		
OLD FAIRFIELD RD MOUNT VERNON 9-10716-0000	JEFFERSON	STINSON DR TO 0.2 MI W OF CAMPGROUND LN IN MT VERNON STANDARD OVERLAY MILES = 1.52		02-10-2025	387,947
			REHABILITATION - PAVEMENTS		
OLD FAIRFIELD RD 9-10653-0000	JEFFERSON	0.2 MI W OF CAMPGROUND LN TO ILL 15 E OF N FALCON LN STANDARD OVERLAY MILES = 4.27		07-29-2024	1,221,140
			REHABILITATION - PAVEMENTS		

**ILLINOIS HIGHWAY PROGRAM ACCOMPLISHMENTS
FY 2025 REBUILD ILLINOIS PROGRAM - LOCAL PROJECTS**

EXHIBIT B

DISTRICT 9

Route / City	County	Description	TAMP Category	Award Date	Award Cost
OLD FAIRFIELD RD 9-10653-0010	JEFFERSON	0.2 MI W OF CAMPGROUND LN TO ILL 15 E OF N FALCON LN STANDARD OVERLAY MILES = 4.27	REHABILITATION - PAVEMENTS	07-29-2024	162,494
REED CEMETERY RD DECATUR RD 9-10700-0000	WILLIAMSON	STOTLAR RD TO CRENSHAW RD STANDARD OVERLAY MILES = 1.45	REHABILITATION - PAVEMENTS	10-08-2024	496,850
ROCKY COMFORT RD (C/O) 9-10746-0000	WILLIAMSON	GRASSY RD TO W DEVILS KITCHEN RD STANDARD OVERLAY MILES = 1.94	REHABILITATION - PAVEMENTS	10-08-2024	567,540
S ACCESS RD HERRIN 9-10150-0021	(C/O) WILLIAMSON	GRAND AVE TO 0.5 MI S IN HERRIN P.E. (PHASE II)	RECONSTRUCTION - PAVEMENTS	09-16-2024	36,000
S MARKET ST MARION 0-00109-9010	(ADD) WILLIAMSON	BOYTON ST TO 0.1 MI S OF TEXAS AVE P.E. (PHASE I) P.E. (PHASE II)	SAFETY	05-15-2025	67,500
S WALL ST CARBONDALE 0-00109-9008	(ADD) JACKSON	E MAIN ST (ILL 13) ST TO S OF E PARK ST SAFETY IMPROVEMENTS	SAFETY	06-05-2025	1,596,208
SMALL ST HARRISBURG 0-00109-9012	(ADD) SALINE	0.2 MI W OF VETERANS DR TO 0.2 MI SE OF VETERANS DR INTERSECTION RECONSTN SIDEWALKS	SAFETY	07-17-2025	1,463,163
VARIOUS 0-00969-9001	(ADD) SALINE	PARK ROADS WITHING THE SAHARA WOODS STATE PARK 5 MI W OF HARRISBURG PAVING MILES = 8.83	MISCELLANEOUS IMPROVEMENTS	04-07-2025	883,314
VARIOUS 0-01195-9004	(ADD) WILLIAMSON	VARIOUS CRAB ORCHARD AND EGYPTIAN RR CROSSINGS IN WILLIAMSON CO RR CROSSING IMPROVEMENT	MISCELLANEOUS IMPROVEMENTS	02-26-2025	2,677,012

**ILLINOIS HIGHWAY PROGRAM ACCOMPLISHMENTS
FY 2025 REBUILD ILLINOIS PROGRAM - LOCAL PROJECTS**

EXHIBIT B

DISTRICT 9

Route / City	County	Description	TAMP Category	Award Date	Award Cost
W PLEASANT HILL RD CARBONDALE 9-10670-0004	JACKSON	UNION HILL RD TO MCLAFFERTY RD IN CARBONDALE LAND ACQUISITION	RECONSTRUCTION - PAVEMENTS	03-10-2025	33,600
WHIPPOORWILL LN HALFWAY RD N FIFTH ST N FOURTH ST MARION 0-01195-9003	(ADD) WILLIAMSON	AT CRAB ORCHARD AND EGYPTIAN RR RR CROSSING IMPROVEMENT	MISCELLANEOUS IMPROVEMENTS	02-27-2025	1,702,972
WHITE WALNUT RD PINCKNEYVILLE 9-10718-0000	PERRY	AT WHITE WALNUT CREEK 1.7 MI N OF ILL 154 IN PINCKNEYVILLE BRIDGE REPLACEMENT STRUCTURES = 1	RECONSTRUCTION - BRIDGES	07-17-2025	455,888
TR 176 TR 463A 0-00969-9002	(ADD) JEFFERSON	IDNR REND LAKE STATE FISH AND WILDLIFE ROADS NEAR NASON CHIP SEAL-A3 MILES = 1.16	MISCELLANEOUS IMPROVEMENTS	04-11-2025	1,020,559

FOR THE RECORD – FY 2025

PART III:

SUMMARY OF LOCAL BENEFITS FROM STATE ASSISTANCE



SUMMARY OF LOCAL BENEFITS FROM STATE ASSISTANCE

This section presents a review of the programs that provide local units of government with assistance in financing their road and street improvement programs.

Two categories of state assistance are covered: Direct State Assistance and Special State Assistance programs.

The categories of assistance are briefly described with an accounting of the allocation of funds to the local units, as prescribed by the enacting legislation for each program. Additional distribution information is available on the [MFT Yearly Distribution](#) webpage.

DIRECT STATE ASSISTANCE

The local motor fuel tax allotments are distributed to local governments based on the formula prescribed in MFT law (35 ILCS 505) and fluctuate based on the revenue collected from the motor fuel tax. The local MFT allotments increased from FY 2024 to FY 2025. In FY 2024 the allocation was \$998.5 million and in FY 2025 the allocation was \$1.029 billion.

SPECIAL STATE ASSISTANCE PROGRAMS

- ❑ **Township Bridge** – In accordance with the Illinois Highway Code (605 ILCS 5/6-901), in FY 2024, \$60 million was allocated for townships/road districts to construct bridges.

The following three programs provide additional funding to local governments through the FY 1999 passage of Illinois FIRST, Public Act 91-20.

- ❑ **Consolidated County Assistance** – Every county, excluding Cook County, shared in \$36.6 million of additional state assistance under this program in FY 2025. The funding is treated as supplemental MFT allotments and can be used by counties for any permissible MFT use.
- ❑ **Needy Townships** – This program provides assistance to townships/road districts that do not generate enough revenue locally to maintain their roadways. The funding is treated as supplemental MFT allotments and can be used by townships for any permissible MFT use. In FY 2025, 861 township/road district units shared \$16.8 million in additional state assistance from this program.
- ❑ **High Growth Cities** – This program supports municipalities that have experienced above-normal population growth. In FY 2025, 72 cities received a share of the \$6.7 million distribution of additional state assistance provided by this program. The funding is treated as supplemental MFT allotments and can be used by municipalities for any permissible MFT use.

Township Bridge Program Allotments for Fiscal Year 2025

County	Allotment
Adams	\$988,713.00
Alexander	\$212,222.00
Bond	\$442,471.00
Boone	\$327,921.00
Brown	\$315,393.00
Bureau	\$931,058.00
Calhoun	\$220,425.00
Carroll	\$428,862.00
Cass	\$325,243.00
Champaign	\$1,300,676.00
Christian	\$930,999.00
Clark	\$643,652.00
Clay	\$581,765.00
Clinton	\$507,113.00
Coles	\$628,987.00
Cook	\$289,746.00
Crawford	\$547,940.00
Cumberland	\$507,349.00
DeKalb	\$664,307.00
DeWitt	\$481,981.00
Douglas	\$532,692.00
DuPage	\$351,287.00
Edgar	\$766,853.00
Edwards	\$245,066.00
Effingham	\$609,447.00
Fayette	\$925,445.00
Ford	\$609,777.00
Franklin	\$499,113.00
Fulton	\$760,644.00
Gallatin	\$289,831.00
Greene	\$517,224.00
Grundy	\$432,925.00
Hamilton	\$580,312.00
Hancock	\$939,996.00
Hardin	\$141,861.00
Henderson	\$360,081.00
Henry	\$877,897.00
Iroquois	\$1,404,303.00
Jackson	\$478,881.00
Jasper	\$648,518.00

County	Allotment
Jefferson	\$758,160.00
Jersey	\$320,572.00
Jo Daviess	\$605,274.00
Johnson	\$297,864.00
Kane	\$451,214.00
Kankakee	\$738,063.00
Kendall	\$302,029.00
Knox	\$731,972.00
Lake	\$402,117.00
LaSalle	\$1,203,554.00
Lawrence	\$436,456.00
Lee	\$769,083.00
Livingston	\$1,358,720.00
Logan	\$681,008.00
Macon	\$649,135.00
Macoupin	\$888,693.00
Madison	\$656,062.00
Marion	\$679,525.00
Marshall	\$380,930.00
Mason	\$550,103.00
Massac	\$257,873.00
McDonough	\$697,599.00
McHenry	\$656,273.00
McLean	\$1,285,445.00
Menard	\$338,506.00
Mercer	\$613,291.00
Monroe	\$361,627.00
Montgomery	\$815,832.00
Morgan	\$617,650.00
Moultrie	\$427,916.00
Ogle	\$785,547.00
Peoria	\$579,205.00
Perry	\$388,685.00
Piatt	\$558,711.00
Pike	\$867,473.00
Pope	\$255,077.00
Pulaski	\$197,151.00
Putnam	\$168,066.00
Randolph	\$467,400.00
Richland	\$497,229.00

Township Bridge Program Allotments for Fiscal Year 2025

County	Allotment
Rock Island	\$314,202.00
Saline	\$394,919.00
Sangamon	\$885,306.00
Schuyler	\$490,234.00
Scott	\$238,401.00
Shelby	\$1,032,134.00
St. Clair	\$513,609.00
Stark	\$301,615.00
Stephenson	\$679,343.00
Tazewell	\$670,575.00
Union	\$317,801.00
Vermilion	\$1,053,701.00
Wabash	\$226,321.00
Warren	\$637,730.00
Washington	\$540,954.00
Wayne	\$980,443.00
White	\$648,763.00
Whiteside	\$714,502.00
Will	\$819,089.00
Williamson	\$450,192.00
Winnebago	\$563,425.00
Woodford	\$580,675.00

TOTAL: \$60,000,000.00

FY 2025 CONSOLIDATED COUNTY

COUNTY	AMOUNT OF ASSISTANCE
Adams	355,331
Alexander	149,519
Bond	184,956
Boone	302,710
Brown	160,878
Bureau	254,457
Calhoun	150,091
Carroll	197,601
Cass	178,212
Champaign	646,449
Christian	248,113
Clark	193,540
Clay	180,735
Clinton	265,741
Coles	272,185
Crawford	197,921
Cumberland	170,301
DeKalb	437,571
DeWitt	191,676
Douglas	202,078
DuPage	3,106,191
Edgar	191,259
Edwards	161,532
Effingham	284,550
Fayette	202,029
Ford	184,450
Franklin	247,814
Fulton	235,674
Gallatin	153,016
Greene	178,401
Grundy	330,020
Hamilton	161,307
Hancock	199,992
Hardin	143,844
Henderson	160,244
Henry	304,715
Iroquois	241,463
Jackson	272,807
Jasper	173,249

FY 2025 CONSOLIDATED COUNTY

COUNTY	AMOUNT OF ASSISTANCE
Jefferson	241,462
Jersey	207,851
Jo Daviess	219,349
Johnson	170,341
Kane	1,645,588
Kankakee	458,908
Kendall	527,474
Knox	276,437
Lake	2,136,401
LaSalle	488,612
Lawrence	175,874
Lee	243,858
Livingston	261,682
Logan	215,995
Macon	439,180
Macoupin	298,208
Madison	882,260
Marion	244,206
Marshall	179,755
Mason	182,439
Massac	172,630
McDonough	208,262
McHenry	1,127,788
McLean	654,853
Menard	178,102
Mercer	191,581
Monroe	264,685
Montgomery	226,271
Morgan	238,581
Moultrie	184,475
Ogle	314,347
Peoria	676,614
Perry	191,620
Piatt	194,902
Pike	191,751
Pope	144,271
Pulaski	149,527
Putnam	157,122
Randolph	238,027

FY 2025 CONSOLIDATED COUNTY

COUNTY	AMOUNT OF ASSISTANCE
Richland	186,683
Rock Island	518,340
Saline	203,756
Sangamon	718,830
Schuyler	158,467
Scott	150,725
Shelby	207,578
St Clair	859,285
Stark	155,616
Stephenson	281,252
Tazewell	561,112
Union	182,844
Vermilion	333,835
Wabash	169,082
Warren	184,814
Washington	196,196
Wayne	191,408
White	186,048
Whiteside	311,135
Will	2,252,921
Williamson	335,422
Winnebago	923,971
Woodford	280,769
TOTAL ASSISTANCE	36,624,000

2025 NEEDY TOWNSHIPS

COUNTY	LOCAL AGENCY NAME	AMOUNT OF ASSISTANCE
ADAMS	BEVERLY	5,760
	BURTON	6,743
	CLAYTON	23,029
	COLUMBUS	7,703
	CONCORD	20,317
	FALL CREEK	12,195
	GILMER	21,982
	HONEY CREEK	8,475
	HOUSTON	24,410
	KEENE	18,052
	LIBERTY	13,680
	LIMA	13,646
	MCKEE	11,931
	NORTHEAST	18,850
	RICHFIELD	23,209
	COUNTY TOTAL	229,982
BOND	MILLS	17,748
	MULBERRY GROVE	27,104
	OLD RIPLEY	8,535
	PLEASANT MOUND	14,864
	SHOAL CREEK	35,693
	TAMALCO	23,259
	COUNTY TOTAL	127,203
BROWN	BUCKHORN	22,174
	COOPERSTOWN	20,322
	ELKHORN	26,340
	LEE	30,205
	MT STERLING	10,895
	PEA RIDGE	29,679
	RIPLEY	3,264
	VERSAILLES	16,056
	COUNTY TOTAL	158,935
BUREAU	BERLIN	1,830
	CLARION	22,320
	DOVER	14,463
	FAIRFIELD	15,004
	GOLD	26,001
	GREENVILLE	18,191
	INDIANTOWN	1,699
	LAMOILLE	1,391
	MACON	12,166
	MANLIUS	12,486
	MILO	17,033
	MINERAL	17,606
	NEPONSET	11,615
	OHIO	17,459
	WALNUT	2,611
	WESTFIELD	12,580
	WHEATLAND	2,270
	COUNTY TOTAL	206,725

2025 NEEDY TOWNSHIPS

COUNTY	LOCAL AGENCY NAME	AMOUNT OF ASSISTANCE
CALHOUN	CO UNIT RD DIST	116,462
	COUNTY TOTAL	116,462
CARROLL	ELKHORN GROVE	3,770
	FAIRHAVEN	9,925
	ROCK CREEK - LIMA	13,552
	SALEM	9,687
	WASHINGTON	2,149
	WOODLAND	8,026
	COUNTY TOTAL	47,109
CASS	ARENZVILLE	13,266
	ASHLAND	1,009
	BLUFF SPRINGS	20,061
	CHANDLERVILLE	8,632
	HAGENER	26,599
	NEWMANSVILLE	13,970
	PANTHER CREEK	13,382
	PHILADELPHIA	17,100
	SANGAMON VALLEY	4,858
	VIRGINIA	12,230
	COUNTY TOTAL	131,107
CHAMPAIGN	BROWN	6,283
	COLFAX	11,952
	CONDIT	9,238
	CRITTENDEN	21,122
	KERR	10,859
	OGDEN	4,523
	PESOTUM	14,174
	RAYMOND	20,616
	SOMER	7,911
	STANTON	17,331
	COUNTY TOTAL	124,009
CHRISTIAN	ASSUMPTION	32,978
	BEAR CREEK	4,440
	BUCKHART	25,946
	GREENWOOD	17,680
	JOHNSON	8,129
	KING	12,568
	LOCUST	16,324
	MAY	7,757
	MOSQUITO	36,973
	MT AUBURN	10,504
	PANA	7,203
	PRAIRIETON	16,839
	RICKS	16,525
	ROSAMOND	36,540
	SOUTH FORK	11,891
	STONINGTON	10,840
	COUNTY TOTAL	273,137

2025 NEEDY TOWNSHIPS

COUNTY	LOCAL AGENCY NAME	AMOUNT OF ASSISTANCE
CLARK	ANDERSON	24,393
	DARWIN	23,786
	DOUGLAS	10,049
	JOHNSON	29,771
	MARSHALL	2,992
	MARTINSVILLE	26,119
	MELROSE	25,798
	ORANGE	37,304
	PARKER	17,079
	WABASH	50,166
	WESTFIELD	16,817
	COUNTY TOTAL	264,274
CLAY	BIBLE GROVE	37,018
	BLAIR	25,595
	CLAY CITY	16,963
	HARTER	11,197
	HOOSIER	36,424
	LARKINSBURG	25,225
	LOUISVILLE	12,395
	OSKALOOSA	34,211
	PIXLEY	37,122
	SONGER	35,792
	STANFORD	39,341
	XENIA	9,065
	COUNTY TOTAL	320,348
CLINTON	BROOKSIDE	7,974
	CLEMENT	4,426
	EAST FORK	17,403
	IRISHTOWN	4,341
	LAKE	13,415
	MERIDIAN	14,376
	SANTA FE	7,773
	WHEATFIELD	7,534
	COUNTY TOTAL	77,242
COLES	ASHMORE	21,280
	EAST OAKLAND	28,056
	HUMBOLDT	26,658
	HUTTON	16,057
	MORGAN	17,088
	NORTH OKAW	30,565
	PARADISE	10,478
	PLEASANT GROVE	18,159
	SEVEN HICKORY	29,691
	COUNTY TOTAL	198,032
CRAWFORD	HONEY CREEK	27,140
	HUTSONVILLE	25,976
	LAMOTTE	18,345
	LICKING	18,342
	MARTIN	26,020

2025 NEEDY TOWNSHIPS

COUNTY	LOCAL AGENCY NAME	AMOUNT OF ASSISTANCE
	MONTGOMERY	40,608
	PRAIRIE	28,927
	SOUTHWEST	12,695
	COUNTY TOTAL	198,053
CUMBERLAND	COTTONWOOD	32,232
	CROOKED CREEK	35,159
	GREENUP	24,943
	NEOGA	22,442
	SPRING POINT	26,446
	SUMPTER	21,012
	UNION	48,357
	WOODBURY	9,670
	COUNTY TOTAL	220,261
DEKALB	MILAN	20,491
	PAW PAW	11,096
	SOUTH GROVE	1,738
	VICTOR	1,662
	COUNTY TOTAL	34,987
DEWITT	BARNETT	23,529
	CREEK	13,255
	DEWITT	15,937
	NIXON	12,463
	RUTLEDGE	9,039
	TUNBRIDGE	5,316
	WAPELLA	6,360
	WAYNESVILLE	12,944
	WILSON	19,845
	COUNTY TOTAL	118,688
DOUGLAS	BOWDRE	7,872
	MURDOCK	13,418
	SARGENT	23,160
	COUNTY TOTAL	44,450
EDGAR	BROUILLETTS CREEK	36,777
	BUCK	18,627
	EDGAR	36,691
	ELBRIDGE	35,292
	EMBARRASS	41,144
	GRANDVIEW	38,897
	HUNTER	21,927
	KANSAS	26,418
	PRAIRIE	39,434
	ROSS	21,193
	SHILOH	41,200
	STRATTON	16,275
	SYMMES	16,114
	YOUNG AMERICA	17,665
	COUNTY TOTAL	407,654
EDWARDS		

2025 NEEDY TOWNSHIPS

2025 NEEDY TOWNSHIPS

COUNTY	LOCAL AGENCY NAME	AMOUNT OF ASSISTANCE
	RD DIST 01	33,974
	RD DIST 02	22,647
	RD DIST 03	21,752
	RD DIST 04	19,530
	RD DIST 05	9,482
	RD DIST 06	15,888
	RD DIST 07	15,672
	RD DIST 14	6,012
	RD DIST 15	5,269
	COUNTY TOTAL	150,226
EFFINGHAM		
	BANNER	8,395
	JACKSON	10,030
	LIBERTY	11,660
	LUCAS	9,406
	MASON	1,161
	MOCCASIN	17,454
	ST FRANCIS	11,319
	UNION	10,745
	WEST	17,299
	COUNTY TOTAL	97,469
FAYETTE		
	AVENA	5,855
	BEAR GROVE	27,360
	BOWLING GREEN	20,559
	CARSON	13,928
	LACLEDE	15,917
	LONE GROVE	39,197
	LOUDON	43,862
	NORTH HURRICANE	24,028
	OTEGO	26,901
	POPE	23,774
	RAMSEY	43,189
	SEFTON	50,264
	SEMINARY	30,868
	SHAFTER	32,035
	SHARON	4,282
	SOUTH HURRICANE	22,826
	WHEATLAND	35,239
	WILBERTON	33,854
	COUNTY TOTAL	493,938
FORD		
	BRENTON	11,874
	DIX	32,720
	LYMAN	26,923
	MONA	12,203
	PEACH ORCHARD	17,810
	PELLA	29,540
	SULLIVANT	31,955
	WALL	20,983
	COUNTY TOTAL	184,008
FRANKLIN		
	BARREN	6,806
	BROWNING	1,944

COUNTY	LOCAL AGENCY NAME	AMOUNT OF ASSISTANCE
	CAVE	24,663
	EWING	19,759
	FRANKFORT	10,889
	GOODE	13,177
	NORTHERN	14,502
	SIX MILE	14,153
	TYRONE	16,783
	COUNTY TOTAL	122,676
FULTON		
	ASTORIA	12,993
	BERNADOTTE	24,616
	CASS	23,181
	DEERFIELD	14,611
	ELLISVILLE	2,006
	FAIRVIEW	10,453
	FARMERS	21,665
	HARRIS	14,917
	ISABEL	14,418
	JOSHUA	17,771
	KERTON	6,125
	LEWISTOWN	8,766
	ORION	13,847
	PLEASANT	20,035
	PUTMAN	1,766
	UNION	14,620
	VERMONT	14,301
	WATERFORD	3,984
	WOODLAND	16,632
	YOUNG HICKORY	11,413
	COUNTY TOTAL	268,120
GALLATIN		
	BOWLESVILLE	21,030
	EAGLE CREEK	24,760
	EQUALITY	16,496
	GOLD HILL	14,652
	NEW HAVEN	20,483
	NORTH FORK	22,093
	OMAHA	15,562
	RIDGWAY	22,890
	SHAWNEE	13,283
	COUNTY TOTAL	171,249
GREENE		
	ATHENSVILLE	18,176
	BLUFFDALE	10,082
	CARROLLTON	11,852
	KANE	15,675
	LINDER	21,317
	PATTERSON	26,974
	ROCKBRIDGE	7,976
	ROODHOUSE	11,052
	RUBICON	15,921
	WALKERVILLE	20,820
	WHITE HALL	12,611
	WOODVILLE	25,554
	WRIGHTS	19,872

2025 NEEDY TOWNSHIPS

COUNTY	LOCAL AGENCY NAME	AMOUNT OF ASSISTANCE
GRUNDY	COUNTY TOTAL	217,882
	GARFIELD	8,361
	GOODFARM	20,472
	MAZON	2,628
HAMILTON	COUNTY TOTAL	31,461
	BEAVER CREEK	42,917
	CROOK	33,395
	CROUCH	36,194
	DAHLGREN	44,276
	FLANNIGAN	34,417
	KNIGHTS PRAIRIE	33,270
	MAYBERRY	44,885
	MCLEANSBORO	7,982
	SOUTH CROUCH	16,717
	SOUTH FLANNIGAN	12,456
	SOUTH TWIGG	22,813
	TWIGG	37,598
	COUNTY TOTAL	366,920
HANCOCK	APPANOOSE	13,598
	AUGUSTA	17,528
	BEAR CREEK	28,789
	CARTHAGE	6,630
	CHILI	26,262
	DALLAS CITY	4,216
	DURHAM	6,049
	FOUNTAIN GREEN	27,047
	HANCOCK	25,543
	HARMONY	29,366
	PILOT GROVE	11,044
	PONTOOSUC	14,826
	PRAIRIE	17,737
	ROCK CREEK	23,106
	ROCKY RUN - WILCOX	25,748
	SONORA	15,396
	ST ALBANS	21,358
	ST MARY	20,391
	WALKER	18,312
	WYTHE	16,581
	COUNTY TOTAL	369,527
HARDIN	CO UNIT RD DIST	102,249
	COUNTY TOTAL	102,249
HENDERSON	BALD BLUFF	14,556
	CARMAN	8,344
	GLADSTONE	16,722
	LOMAX	5,767
	MEDIA	10,646
	OQUAWKA	5,366
	RARITAN	27,891

2025 NEEDY TOWNSHIPS

COUNTY	LOCAL AGENCY NAME	AMOUNT OF ASSISTANCE
HENRY	ROZETTA	8,213
	STRONGHURST	8,501
	TERRE HAUTE	12,890
	COUNTY TOTAL	118,896
IROQUOIS	ALBA	14,493
	ANNAWAN	10,621
	ATKINSON	6,083
	BURNS	14,253
	CORNWALL	14,790
	KEWANEE	9,335
	LORAIN	9,823
	MUNSON	12,668
	OSCO	3,246
	WELLER	14,499
	YORKTOWN	19,047
	COUNTY TOTAL	128,858
JACKSON	ARTESIA	45,733
	ASH GROVE	49,256
	ASHKUM	42,375
	BEAVER	7,592
	BEAVERVILLE	22,271
	BELMONT	16,092
	CHEBANSE	16,748
	CONCORD	30,114
	CRESCENT	31,195
	DANFORTH	30,383
	DOUGLAS	9,173
	FOUNTAIN CREEK	29,112
	IROQUOIS	17,083
	LODA	4,627
	MARTINTON	20,135
	MIDDLEPORT	11,738
	MILFORD	19,240
	MILKS GROVE	15,428
	ONARGA	29,008
	PAPINEAU	4,998
	PIGEON GROVE	12,613
	PRAIRIE GREEN	18,265
	RIDGELAND	30,667
	SHELDON	20,820
	STOCKLAND	13,989
	COUNTY TOTAL	548,655
	BRADLEY	12,804
	DEGOGNIA	10,942
	DESOTO	10,776
	ELK	21,659
	FOUNTAIN BLUFF	23,835
	GRAND TOWER	2,379
	KINKAID	8,734
	LEVAN	17,632
	ORA	18,371
	POMONA	19,703

2025 NEEDY TOWNSHIPS

2025 NEEDY TOWNSHIPS

COUNTY	LOCAL AGENCY NAME	AMOUNT OF ASSISTANCE
JASPER	SAND RIDGE	7,137
	SOMERSET	13,944
	VERGENNES	28,179
	COUNTY TOTAL	196,095
	CROOKED CREEK	38,218
	FOX	29,771
	GRANDVILLE	22,003
	GROVE	23,734
	HUNT CITY	26,468
	NORTH MUDDY	8,052
JEFFERSON	SMALLWOOD	21,704
	SOUTH MUDDY	19,340
	ST MARIE	18,933
	WILLOW HILL	15,992
	COUNTY TOTAL	224,215
	BALD HILL	23,264
	BLISSVILLE	23,573
	CASNER	23,355
	DODDS	2,855
	ELK PRAIRIE	10,009
JERSEY	FARRINGTON	36,585
	FIELD	8,005
	GRAND PRAIRIE	28,540
	MCCLELLAN	24,647
	MOORES PRAIRIE	37,771
	PENDLETON	31,805
	ROME	25,931
	SPRING GARDEN	16,278
	WEBBER	28,757
	COUNTY TOTAL	321,375
JO DAVIESS	ENGLISH	17,344
	FIDELITY	10,524
	OTTER CREEK	1,173
	RICHWOOD	22,717
	RUYLE	7,077
	COUNTY TOTAL	58,835
	BERREMAN	8,656
	COUNCIL HILL	1,635
	ELIZABETH	7,814
	NORA	3,583
JOHNSON	PLEASANT VALLEY	10,172
	RUSH	6,585
	WARDS GROVE	2,166
	WARREN	2,131
	WOODBINE	4,702
	COUNTY TOTAL	47,444
	CO UNIT RD DIST	182,991
	COUNTY TOTAL	182,991

COUNTY	LOCAL AGENCY NAME	AMOUNT OF ASSISTANCE
KANKAKEE	ESSEX	14,492
	MOMENCE	2,076
	NORTON	31,767
	PEMBROKE	19,299
	PILOT	4,883
	ROCKVILLE	12,047
	SALINA	10,752
	SUMNER	11,200
	COUNTY TOTAL	106,516
KNOX	CEDAR	6,396
	CHESTNUT	7,813
	COPLEY	3,922
	ELBA	6,579
	HAW CREEK	11,289
	INDIAN POINT	15,184
	LYNN	8,516
	MAQUON	11,058
	ORANGE	12,613
	SPARTA	2,505
LASALLE	VICTORIA	3,343
	WALNUT GROVE	8,601
	COUNTY TOTAL	97,819
	EAGLE	12,164
	EDEN	12,346
	FARM RIDGE	11,399
	GRAND RAPIDS	7,877
	GROVELAND	19,568
	HOPE	5,775
	MERIDEN	1,474
LAWRENCE	MILLER	18,885
	OPHIR	4,688
	OSAGE	28,312
	OTTER CREEK	13,251
	RICHLAND	10,051
	SERENA	1,534
	TROY GROVE	18,508
	VERMILLION	6,251
	WALTHAM	18,548
	COUNTY TOTAL	190,631
LEE	BRIDGEPORT	10,449
	LAWRENCE	17,389
	COUNTY TOTAL	27,838
	ALTO	13,269
	BRADFORD	25,110
	EAST GROVE	8,476
	HAMILTON	4,467
	HARMON	24,807
	LEE CENTER	9,397
	MARION	12,596

2025 NEEDY TOWNSHIPS

COUNTY	LOCAL AGENCY NAME	AMOUNT OF ASSISTANCE
	MAY	2,460
	NACHUSA	9,270
	NELSON	1,559
	PALMYRA	4,582
	REYNOLDS	25,404
	SUBLETTE	12,474
	VIOLA	14,460
	COUNTY TOTAL	168,331
LIVINGSTON	AMITY	10,462
	AVOCA	24,843
	BELLE PRAIRIE	17,755
	BROUGHTON	9,273
	CHARLOTTE	20,119
	CHATSWORTH	14,809
	EPPARDS POINT	31,888
	ESMEN	13,097
	FAYETTE	18,965
	FORREST	24,144
	GERMANVILLE	10,422
	INDIAN GROVE	21,121
	LONG POINT	30,162
	NEBRASKA	23,321
	NEVADA	25,480
	NEWTOWN	19,311
	ODELL	25,689
	OWEGO	31,698
	PIKE	28,563
	PLEASANT RIDGE	22,266
	READING	11,812
	ROOKS CREEK	24,279
	ROUND GROVE	33,470
	SAUNEMIN	32,946
	SULLIVAN	23,469
	SUNBURY	32,536
	UNION	27,461
	WALDO	37,406
	COUNTY TOTAL	646,767
LOGAN	AETNA	14,794
	ATLANTA	6,117
	BROADWELL	17,546
	CHESTER	19,220
	CORWIN	5,804
	ELKHART	21,508
	EMINENCE	22,307
	HURLBUT	6,564
	LAENNA	12,539
	LAKE FORK	7,911
	ORAN	21,457
	ORVIL	25,516
	PRAIRIE CREEK	33,553
	SHERIDAN	12,575
	WEST LINCOLN	25,931
	COUNTY TOTAL	253,342

2025 NEEDY TOWNSHIPS

COUNTY	LOCAL AGENCY NAME	AMOUNT OF ASSISTANCE
MACON	HARRISTOWN	6,406
	ILLINI	4,733
	NIANTIC	13,716
	SOUTH MACON	7,140
	COUNTY TOTAL	31,995
MACOUPIN	BARR	20,816
	BIRD	18,732
	BRUSHY MOUND	8,394
	BUNKER HILL	8,992
	CAHOKIA	18,381
	CHESTERFIELD	5,741
	HILLYARD	18,270
	HONEY POINT	30,090
	MT OLIVE	2,754
	NILWOOD	8,259
	NORTH PALMYRA	7,517
	POLK	13,766
	SCOTTVILLE	17,707
	SHAWS POINT	12,456
	SHIPMAN	10,290
MARION	SOUTH OTTER	15,932
	SOUTH PALMYRA	10,578
	WESTERN MOUND	15,914
	COUNTY TOTAL	244,589
	ALMA	25,710
	CARRIGAN	25,731
	FOSTER	16,386
	HAINES	22,124
	IUKA	15,262
	KINMUNDY	28,620
	MEACHAM	13,509
	OMEGA	23,531
	PATOKA	3,803
	RACCOON	23,568
	ROMINE	23,847
MARSHALL	STEVENSON	21,962
	TONTI	23,229
	COUNTY TOTAL	267,282
	BELL PLAIN	21,470
	BENNINGTON	9,393
	EVANS	9,920
	LAPRAIRIE	12,865
	RICHLAND	7,876
	SARATOGA	2,233
	WHITEFIELD	13,478
	COUNTY TOTAL	77,235
MASON	ALLENS GROVE	22,852
	BATH	34,313
	CRANE CREEK	22,101

2025 NEEDY TOWNSHIPS

COUNTY	LOCAL AGENCY NAME	AMOUNT OF ASSISTANCE
	FOREST CITY	31,986
	HAVANA	33,179
	KILBOURNE	14,678
	LYNCHBURG	19,435
	MANITO	3,392
	MASON CITY	9,947
	PENNSYLVANIA	27,808
	QUIVER	15,972
	SALT CREEK	16,050
	SHERMAN	15,053
	COUNTY TOTAL	266,766
MASSAC	CO UNIT RD DIST	141,019
	COUNTY TOTAL	141,019
MCDONOUGH		
	BETHEL	22,015
	BLANDINSVILLE	16,702
	CHALMERS	3,318
	ELDORADO	30,839
	HIRE	23,900
	INDUSTRY	26,897
	LAMOINE	25,259
	MACOMB	7,332
	MOUND	15,914
	NEW SALEM	13,009
	PRAIRIE CITY	9,167
	SCIOTA	9,342
	SCOTLAND	1,378
	TOWNSHIP DIST 01	2,830
	WALNUT GROVE	18,749
	COUNTY TOTAL	226,651
MCLEAN		
	ALLIN	7,965
	ANCHOR	6,312
	ARROWSMITH	6,677
	BELLFLOWER	26,687
	BLUE MOUND	16,367
	CROPSEY	12,513
	DALE	10,653
	DOWNS	9,656
	FUNKS GROVE	16,690
	LAWNDALE	22,498
	LEXINGTON	12,245
	MONEY CREEK	5,449
	RANDOLPH	1,552
	WEST	30,980
	YATES	31,889
	COUNTY TOTAL	218,133
MENARD		
	RD DIST 01	18,872
	RD DIST 02	26,282
	RD DIST 03	19,721
	RD DIST 04	28,324
	RD DIST 05	39,225

2025 NEEDY TOWNSHIPS

COUNTY	LOCAL AGENCY NAME	AMOUNT OF ASSISTANCE
	RD DIST 06	36,238
	RD DIST 07	17,602
	RD DIST 09	19,482
	RD DIST 10	15,731
	COUNTY TOTAL	221,477
MERCER		
	ABINGTON	12,557
	DUNCAN	19,739
	ELIZA	35,417
	GREENE	11,697
	MILLERSBURG	23,272
	NEW BOSTON	29,757
	NORTH HENDERSON	25,088
	OHIO GROVE	10,603
	PERRYTON	18,667
	PREEMPTION	16,176
	RIVOLI	14,545
	SUEZ	9,255
	COUNTY TOTAL	226,773
MONROE		
	RD DIST 01	17,893
	RD DIST 02	3,421
	RD DIST 03	15,838
	RD DIST 04	19,327
	RD DIST 05	8,819
	RD DIST 07	20,198
	RD DIST 08	24,181
	RD DIST 09	23,339
	RD DIST 10	37,613
	COUNTY TOTAL	170,629
MONTGOMERY		
	AUDUBON	34,710
	BOIS D ARC	11,218
	EAST FORK	24,609
	FILLMORE	47,043
	GRISHAM	9,191
	HARVEL	2,378
	IRVING	4,935
	NOKOMIS	6,234
	PITMAN	18,873
	ROUNTREE	14,398
	WALSHVILLE	11,290
	WITT	21,371
	ZANESVILLE	5,395
	COUNTY TOTAL	211,645
MORGAN		
	RD DIST 01	29,020
	RD DIST 03	9,413
	RD DIST 04	2,245
	RD DIST 05	9,063
	RD DIST 08	8,179
	RD DIST 09	37,766
	RD DIST 11	21,130
	RD DIST 13	7,863

2025 NEEDY TOWNSHIPS

COUNTY	LOCAL AGENCY NAME	AMOUNT OF ASSISTANCE
MOULTRIE	COUNTY TOTAL	124,679
	DORA	23,561
	JONATHAN CREEK	32,626
	LOVINGTON	40,233
	MARROWBONE	19,736
	SULLIVAN	29,513
OGLE	COUNTY TOTAL	145,669
	BROOKVILLE	13,059
	EAGLE POINT	10,954
	LEAF RIVER	6,751
	LINCOLN	16,482
	LYNNVILLE	13,422
	PINE CREEK	8,042
	WHITE ROCK	7,978
	WOOSUNG	7,130
	COUNTY TOTAL	83,818
PEORIA	MILLBROOK	5,812
	COUNTY TOTAL	5,812
PERRY	CO UNIT RD DIST	211,627
	COUNTY TOTAL	211,627
PIATT	GOOSE CREEK	18,692
	COUNTY TOTAL	18,692
PIKE	ATLAS	30,816
	BARRY	19,929
	CHAMBERSBURG	23,774
	CINCINNATI	18,919
	DERRY	23,002
	DETROIT	14,624
	FAIRMOUNT	25,377
	FLINT	10,496
	GRIGGSVILLE	17,114
	HADLEY	28,364
	HARDIN	23,280
	KINDERHOOK	20,973
	LEVEE	20,218
	MARTINSBURG	27,611
	MONTEZUMA	22,846
	NEW SALEM	25,040
	NEWBURG	13,493
	PEARL	15,997
	PERRY	24,632
	PLEASANT HILL	18,133
	PLEASANT VALE	20,606
	ROSS	13,220
	SPRING CREEK	24,726
	COUNTY TOTAL	483,190

2025 NEEDY TOWNSHIPS

COUNTY	LOCAL AGENCY NAME	AMOUNT OF ASSISTANCE
POPE	CO UNIT RD DIST	211,090
	COUNTY TOTAL	211,090
PULASKI	CO UNIT RD DIST	144,176
	COUNTY TOTAL	144,176
PUTNAM	MAGNOLIA	16,886
	COUNTY TOTAL	16,886
RANDOLPH	RD DIST 01	88,501
	RD DIST 04	21,310
	COUNTY TOTAL	109,811
RICHLAND	BONPAS	34,736
	CLAREMONT	42,924
	DECKER	35,790
	DENVER	35,521
	GERMAN	36,502
	MADISON	30,832
	NOBLE	11,833
	PRESTON	14,298
	COUNTY TOTAL	242,436
ROCK ISLAND	BUFFALO PRAIRIE	13,329
	CANOE CREEK	2,032
	DRURY	18,740
	EDGINGTON	10,059
	COUNTY TOTAL	44,160
SALINE	CARRIER MILLS	18,761
	COTTAGE	22,390
	EAST ELDORADO	29,833
	GALATIA	9,286
	INDEPENDENCE	20,017
	MOUNTAIN	17,911
	RALEIGH	25,026
	STONEFORT	11,438
	COUNTY TOTAL	154,662
SANGAMON	COOPER	2,747
	ILLIOPOLIS	8,015
	ISLAND GROVE	5,945
	LANESVILLE	18,050
	LOAMI	1,535
	MAXWELL	6,112
	MECHANICSBURG	1,970
	COUNTY TOTAL	44,374
SCHUYLER	BAINBRIDGE	37,378
	BIRMINGHAM	30,919

2025 NEEDY TOWNSHIPS

2025 NEEDY TOWNSHIPS

COUNTY	LOCAL AGENCY NAME	AMOUNT OF ASSISTANCE
	BROOKLYN	30,622
	BROWNING	27,748
	BUENA VISTA	15,785
	CAMDEN	25,555
	FREDERICK	5,841
	HICKORY	12,079
	HUNTSVILLE	34,098
	LITTLETON	22,864
	OAKLAND	34,051
	RUSHVILLE	12,298
	WOODSTOCK	26,497
	COUNTY TOTAL	315,735
SCOTT	RD DIST 01	10,276
	RD DIST 02	21,132
	RD DIST 03	19,306
	RD DIST 04	22,591
	RD DIST 05	23,528
	RD DIST 06	4,720
	RD DIST 07	19,029
	COUNTY TOTAL	120,582
SHELBY	ASH GROVE	31,852
	BIG SPRING	20,620
	CLARKSBURG	20,594
	COLD SPRING	31,789
	DRY POINT	15,573
	FLAT BRANCH	27,013
	HERRICK	13,423
	HOLLAND	11,594
	LAKEWOOD	26,656
	OCONEE	19,967
	OKAW	13,489
	PENN	14,652
	PICKAWAY	24,155
	PRAIRIE	36,313
	RICHLAND	14,534
	RIDGE	27,356
	RURAL	27,895
	SIGEL	5,735
	TODDS POINT	10,374
	TOWER HILL	22,086
	WINDSOR	5,202
	COUNTY TOTAL	420,872
ST. CLAIR	LENZBURG	7,578
	COUNTY TOTAL	7,578
STARK	ELMIRA	22,912
	ESSEX	12,508
	GOSHEN	22,494
	OSCEOLA	14,262
	PENN	17,290
	VALLEY	13,053

COUNTY	LOCAL AGENCY NAME	AMOUNT OF ASSISTANCE
STEPHENSON	WEST JERSEY	23,474
	COUNTY TOTAL	125,993
	BUCKEYE	5,943
	LORAN	8,199
	ONECO	13,358
	RIDOTT	18,975
	WADDAMS	2,127
	WINSLOW	5,805
	COUNTY TOTAL	54,407
TAZEWELL	HOPEDALE	7,213
	MALONE	16,904
	SAND PRAIRIE	5,957
	SPRING LAKE	17,341
	COUNTY TOTAL	47,415
UNION	CO UNIT RD DIST	200,092
	COUNTY TOTAL	200,092
VERMILION	BUTLER	40,792
	CARROLL	16,964
	ELWOOD	12,614
	GRANT	34,683
	JAMAICA	4,066
	LOVE	11,554
	MCKENDREE	14,881
	MIDDLEFORK	37,933
	OAKWOOD	15,081
	PILOT	28,262
	SIDELL	17,619
	VANCE	14,978
	COUNTY TOTAL	249,427
WABASH	RD DIST 01	22,785
	RD DIST 02	24,910
	RD DIST 03	18,596
	RD DIST 04	29,987
	RD DIST 05	32,407
	RD DIST 06	12,144
	COUNTY TOTAL	140,829
WARREN	BERWICK	14,800
	COLDBROOK	23,034
	ELLISON	13,301
	FLOYD	25,369
	HALE	21,928
	KELLY	28,700
	LENOX	4,095
	POINT PLEASANT	27,112
	SPRING GROVE	17,853
	SUMNER	11,736
	SWAN	29,126

2025 NEEDY TOWNSHIPS

2025 NEEDY TOWNSHIPS

COUNTY	LOCAL AGENCY NAME	AMOUNT OF ASSISTANCE
	TOMPKINS	4,557
	COUNTY TOTAL	221,611
WASHINGTON		
	ASHLEY	9,531
	BEAUCOUP	7,353
	BOLO	9,542
	COVINGTON	9,536
	DUBOIS	5,796
	HOYLETON	31,973
	IRVINGTON	7,562
	JOHANNISBURG	25,011
	OAKDALE	17,430
	OKAWVILLE	8,908
	PILOT KNOB	13,886
	PLUM HILL	19,019
	RICHVIEW	4,743
	VENEDY	5,024
	COUNTY TOTAL	175,314
WAYNE		
	ARRINGTON	10,002
	BARNHILL	19,832
	BEDFORD	28,133
	BERRY	36,249
	BIG MOUND	28,633
	ELM RIVER	23,768
	FOUR MILE	38,284
	GARDEN HILL	22,358
	HICKORY HILL	40,923
	INDIAN PRAIRIE	41,071
	JASPER	26,891
	KEITH	36,482
	LAMARD	33,586
	LEECH	34,225
	MASSILON	21,659
	MT ERIE	43,763
	ORCHARD	34,523
	OREL	23,852
	ZIF	18,463
	COUNTY TOTAL	562,697
WHITE		
	BURNT PRAIRIE	40,352
	EMMA	56,334
	ENFIELD	31,785
	GRAY	22,204
	HAWTHORNE	22,712
	HERALDS PRAIRIE	39,976
	INDIAN CREEK	29,830
	MILL SHOALS	51,255
	PHILLIPS	43,729
	COUNTY TOTAL	338,177
WHITESIDE		
	CLYDE	15,071
	FENTON	15,888
	GENESEE	21,910

COUNTY	LOCAL AGENCY NAME	AMOUNT OF ASSISTANCE
	HAHNAMAN	11,517
	HUME	12,072
	JORDAN	9,553
	LYNDON	1,474
	NEWTON	16,233
	PORTLAND	15,111
	TAMPICO	20,629
	USTICK	8,356
	COUNTY TOTAL	147,814
WILL		
	FLORENCE	2,335
	WESLEY	8,213
	COUNTY TOTAL	10,548
WILLIAMSON		
	CO UNIT RD DIST	56,524
	COUNTY TOTAL	56,524
WINNEBAGO		
	BURRITT	9,094
	HARRISON	5,696
	SHIRLAND	5,666
	COUNTY TOTAL	20,456
WOODFORD		
	CAZENOVIA	7,481
	CLAYTON	13,053
	GREENE	18,081
	LINN	24,661
	PALESTINE	6,486
	COUNTY TOTAL	69,762
	GRAND TOTAL	16,824,100

High Growth Cities - FY 2025 Distribution

County	City	Allotment
Champaign	Champaign	\$355,636
Champaign	Mahomet	\$71,193
Champaign	Savoy	\$55,804
Cook	Countryside	\$25,812
Cook	Glenview	\$196,532
Cook	Harwood Heights	\$29,618
Cook	Lemont	\$75,315
Cook	Lincolnwood	\$48,730
Cook	Morton Grove	\$100,720
Cook	North Riverside	\$33,331
Cook	Northbrook	\$121,994
Cook	Northfield	\$19,823
Cook	Oak Park	\$177,803
Cook	Palos Hills	\$63,386
Cook	Park Ridge	\$134,170
Cook	Schaumburg	\$270,523
Cook	South Barrington	\$22,705
Cook	Western Springs	\$43,889
Cook	Willow Springs	\$20,091
DeKalb	Sycamore	\$63,768
DuPage	Burr Ridge	\$38,313
DuPage	Downers Grove	\$161,876
DuPage	Glen Ellyn	\$93,171
DuPage	Itasca	\$41,058
DuPage	Lisle	\$93,887
DuPage	Naperville	\$493,665
DuPage	Warrenville	\$80,332
DuPage	Willowbrook	\$35,729
DuPage	Winfield	\$38,375
Fayette	Vandalia	\$25,393
Grundy	Minooka	\$70,020
Kane	Elburn	\$26,438
Kane	Elgin	\$395,737
Kane	Gilberts	\$52,650
Kane	Hampshire	\$65,806

High Growth Cities - FY 2025 Distribution

County	City	Allotment
Kane	Montgomery	\$85,420
Kane	North Aurora	\$73,601
Kane	Pingree Grove	\$200,530
Kane	South Elgin	\$94,254
Kendall	Oswego	\$172,248
Kendall	Plano	\$48,157
Kendall	Yorkville	\$154,097
Lake	Deerfield	\$62,997
Lake	Hawthorn Woods	\$52,016
Lake	Lincolnshire	\$32,295
Lake	Vernon Hills	\$97,088
Lake	Volo	\$88,377
Madison	Edwardsville	\$115,426
Madison	Glen Carbon	\$50,348
Madison	Maryville	\$34,514
Madison	Troy	\$48,227
McHenry	Huntley	\$139,488
Monroe	Columbia	\$53,518
Monroe	Waterloo	\$51,416
Piatt	Monticello	\$21,687
Rock Island	Silvis	\$29,087
Sangamon	Chatham	\$98,095
St. Clair	Mascoutah	\$48,343
St. Clair	O'Fallon	\$162,206
St. Clair	Shiloh	\$63,647
St. Clair	Swansea	\$52,619
Tazewell	Morton	\$55,799
Tazewell	Washington	\$55,680
Will	Channahon	\$47,379
Will	Frankfort	\$101,832
Will	Lockport	\$84,097
Will	Manhattan	\$74,833
Will	Mokena	\$68,605
Will	New Lenox	\$123,495
Will	Plainfield	\$215,977

High Growth Cities - FY 2025 Distribution

County	City	Allotment
Will	Shorewood	\$98,785
Williamson	Carterville	\$20,523
		\$6,719,999